



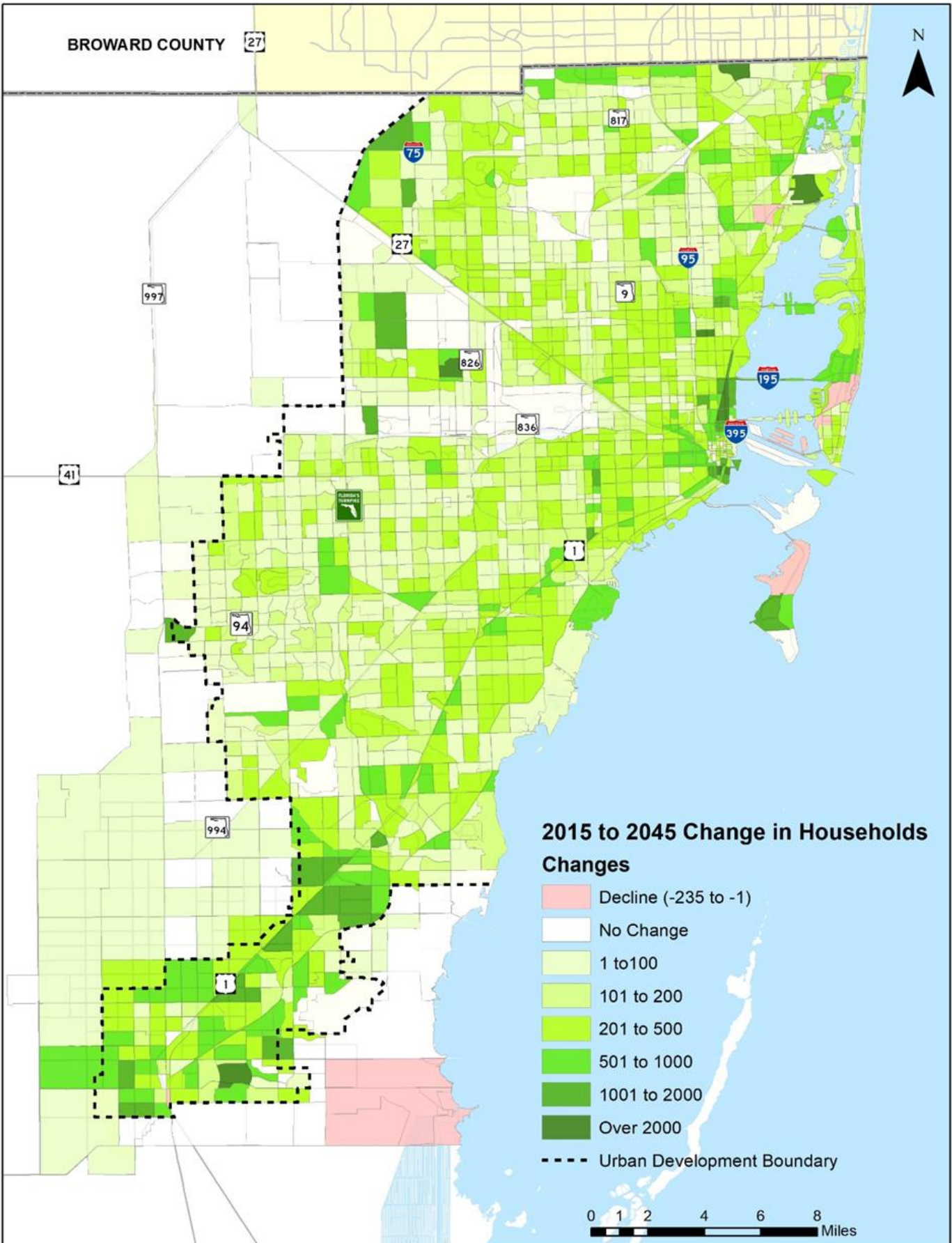
MIAMI-DADE TRANSPORTATION PLANNING ORGANIZATION

2045LRTP

Socioeconomic Data Maps
Change Between 2015 and 2045

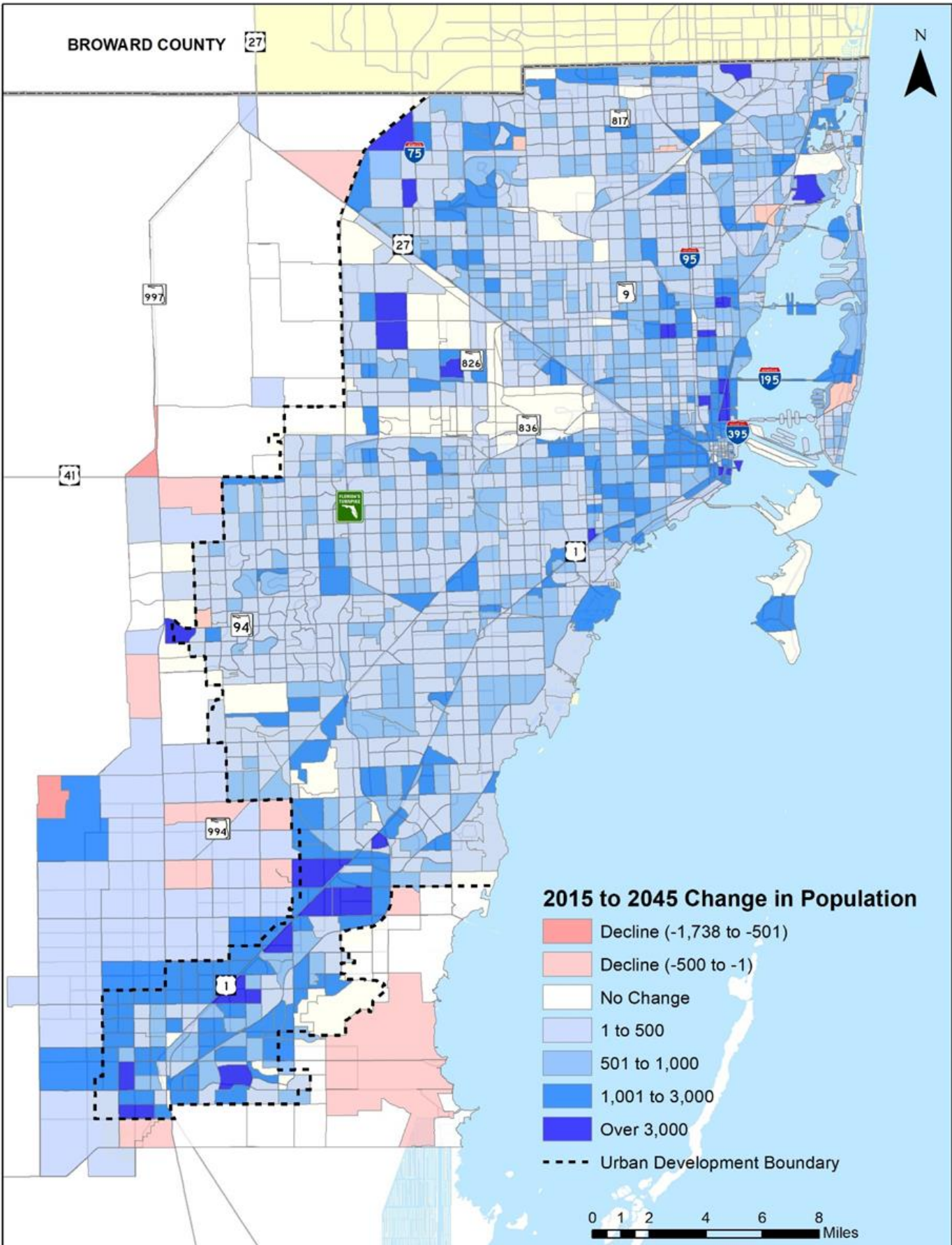
Change in Households by TAZ

(Between 2015-2045)



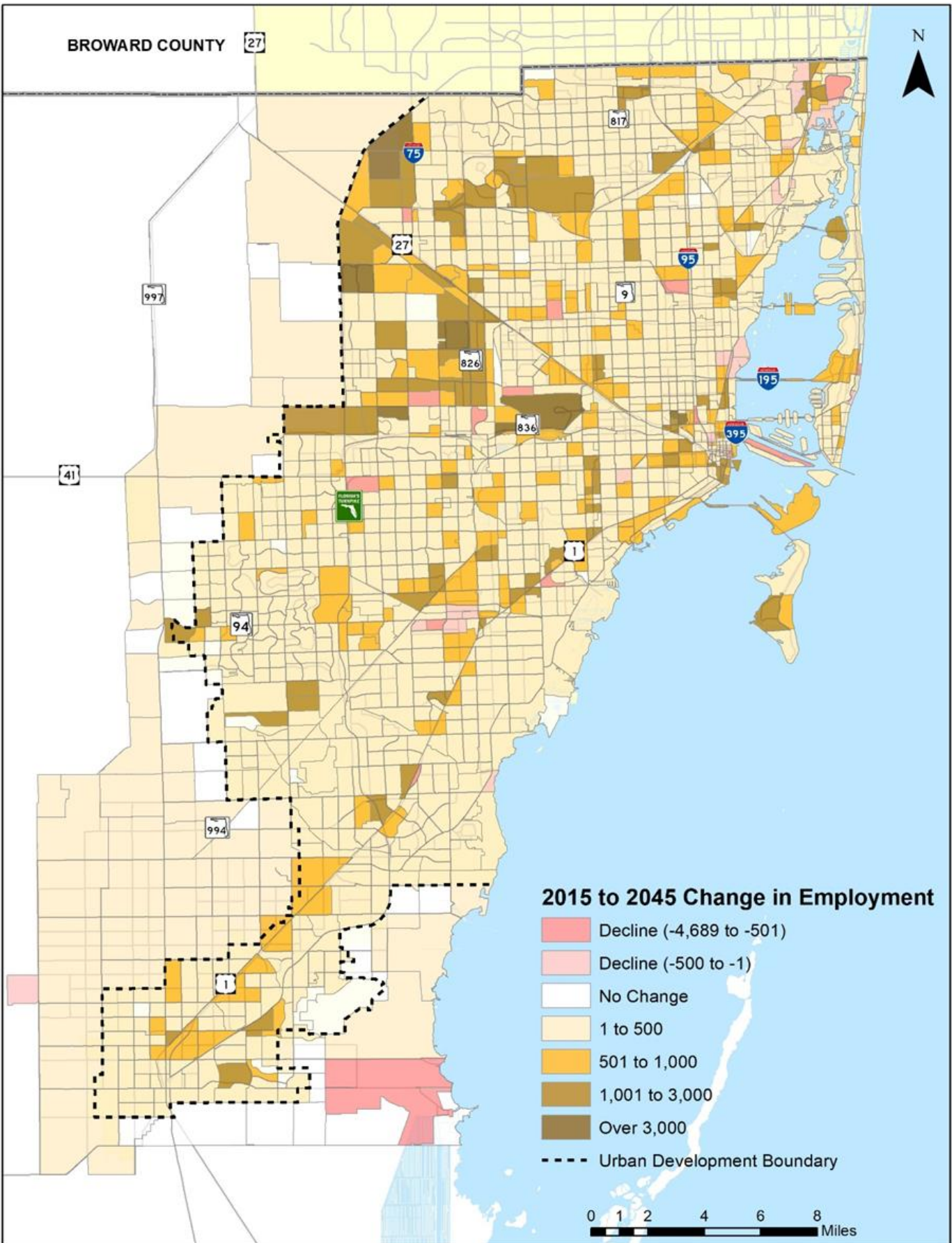
Changes in Population by TAZ

(Between 2015-2045)



Changes in Employment by TAZ

(Between 2015-2045)





Learn More by Visiting:
www.miamidadetpo.org/

