

TIP



2007

Transportation Improvement Program

TRANSPORTATION IMPROVEMENT PROGRAM

FISCAL YEARS 2006/2007 to 2010/2011

METROPOLITAN PLANNING ORGANIZATION FOR THE MIAMI URBANIZED AREA

Approved by MPO Governing Board on May 25th, 2006

This document was prepared by the Metropolitan Planning Organization for the Miami Urbanized Area in collaboration with the Florida Department of Transportation, Miami-Dade Expressway Authority, Florida's Turnpike Enterprise, South Florida Regional Transportation Authority, Miami-Dade County Public Works Department, Miami-Dade Transit, Miami-Dade Planning and Zoning Department, Miami-Dade County Aviation Department, Miami-Dade Seaport Department, Miami-Dade Department of Environmental Resources Management, Miami-Dade County Office of Strategic Business Management, and the Miami-Dade County Developmental Impact Committee.

Publication of this document was financed in part by appropriations from the United States Department of Transportation, Federal Transit Administration, and Federal Highway Administration, as well as The Florida Department of Transportation and Miami-Dade County, Florida

THIS PAGE INTENTIONALLY LEFT BLANK

Metropolitan Planning Organization Governing Board

Voting Members

Joe A. Martinez, Chairperson
Dennis C. Moss, Vice Chairman

Ruben D. Almaguer	William H. Kerdyk
Bruno A. Barreiro	Julio Robaina
Kevin A. Burns	Dorrin D. Rolle
Jose "Pepe" Diaz	Natacha Seijas
Audrey M. Edmonson	Darryl K. Sharpton
Shirley M. Gibson	Katy Sorenson
Carlos A. Gimenez	Rebeca Sosa
Perla T. Hantman	Javier D. Souto
Sally A. Heyman	Richard L. Steinberg
Barbara J. Jordan	Johnny L. Winton

Non-Voting Members

John Martinez, P.E.
Gary L. Donn, P.E.

Transportation Planning Council

Voting Members

Jose Luis Mesa, Chairperson

Jose Abreu	Miami-Dade Aviation Department
Fred Beckman	City of Miami Beach
Roosevelt Bradley	Miami-Dade Transit
Gary Brown	Dade League of Cities
Esther Calas	Miami-Dade Public Works
Mary H. Conway	City of Miami
William L. Cross	South Florida Regional Transportation Authority
Gary L. Donn	Florida Department of Transportation
Carlos Espinosa	Miami-Dade Environmental Resources Management
Jorge E. Hernández	City of Hialeah
Jay Marder	City of Miami Gardens
Diane O'Quinn-Williams	Miami-Dade Planning and Zoning
Bruce Offord	Florida Department of Environmental Protection
Servando Parapar	Miami-Dade Expressway Authority
Clarence Patterson	City of North Miami
Javier Rodriguez	Florida Department of Transportation
Charles A. Towsley	Miami-Dade Seaport Department
Vivian Villaamil	Miami-Dade County Public Schools

County Administration

Carlos Alvarez, Mayor
George M. Burgess, County Manager
Carlos F. Bonzon, Ph.D., P.E., Assistant County Manager
Jose Luis Mesa, Ph.D., MPO Director

THIS PAGE INTENTIONALLY LEFT BLANK



TRANSPORTATION IMPROVEMENT PROGRAM (TIP) TABLE OF CONTENTS

<i>SUBJECT</i>	<i>PAGE #</i>
Executive Summary	i
Resolution Approving Final TIP	2
Introduction	
Fund Source Legend and Abbreviations	
Work Phase Description Legend	
PART ONE: 3-YEAR FEDERAL FUNDED PROJECT LISTING:	
Purpose, Contents, Project Selection and Concluding Statements	
3-Year Federally Funded Project Listing	F1-1
PART TWO: 5-YEAR PROJECT LISTING	
Funding Summary	
Key to Information Elements in New State Program Format	
Primary State Highways and Intermodal Projects	A1-1
Turnpike Enterprise	A2-1
Miami-Dade Expressway Authority (MDX) Improvements	A3-1
Secondary Roads (Secondary Gas Tax)	A4-1
Road Impact Fee	A5-1
Local Option Gas Tax	A6-1
Multimodal People's Transportation Plan (PTP)	A7-1
Private Sector	A8-1
Airport Development	A9-1
Multimodal Port Development (Seaport)	A10-1
Transit Improvement (MDTA)	A11-1
Tri-County Commuter Rail (Tri-Rail) System	A12-1
Non-Motorized Component	A13-1
Intelligent Transportation Systems (ITS)	A14-1
Resourceful Use of Streets and Highways - "RUSH" Program	A15-1
Transportation Disadvantaged Related Projects	A16-1
PART THREE: UNFUNDED PRIORITY NEEDS	
Unfunded Summary Table	U
Unfunded 5-Year Project Listing	U-1
INDEX	

THIS PAGE INTENTIONALLY LEFT BLANK



TRANSPORTATION IMPROVEMENT PROGRAM (TIP)



Executive Summary

THIS PAGE INTENTIONALLY LEFT BLANK



FY 2007-2011 TRANSPORTATION IMPROVEMENT PROGRAM

EXECUTIVE SUMMARY



The Transportation Improvement Program (TIP), a major document of the Metropolitan Planning Organization (MPO) for the Miami Urbanized area, specifies proposed transportation improvements to be implemented in Miami-Dade County over the coming five years. The primary emphasis of the TIP is on the first three years of the program. As required by federal regulations, projects receiving federal funds during the October 1, 2006 to September 30, 2007 time period are to be drawn from those listed in this document. In addition, projects not using federal funds, but which are part of the area's program of improvements, are shown in the TIP. Projects shown for FY 2007 and beyond, regardless of their funding source, are included as proposed. While it is anticipated that most of these projects will be implemented as programmed, they will be periodically evaluated by the MPO as the TIP is updated or amended as necessary. The projects in the TIP are also shown for a five-year time period. While the emphasis is on the first three years, presenting a five-year span allows for a more systematic forecast of funding needs during a five-year planning cycle and provides a more comprehensive view of the program for public information purposes. Included in the TIP are Intermodal, Highway, Transit, Aviation, Seaport and Non-Motorized improvements costing in excess of \$8.1 billion. Included are the following categories:

Funding Summary - FY 2007 – 2011: (\$ Millions)

Highways - State Roads:

Primary (FDOT)	3,461	--	42.3%
Turnpike	383	--	4.7%
Miami-Dade Expressway Authority	<u>558</u>	--	6.8%
	4,402	--	53.8%

County Roads:

Secondary	82	--	1.0%
Road Impact Fee	123	--	1.5%
People's Transportation Plan	356	--	4.4%
Private Sector	<u>28</u>	--	0.3%
	590	--	7.2%

Local Option Gas Tax	20	--	0.3%
Transit	1,999	--	24.5%
Aviation	916	--	11.2%
Seaport	209	--	2.6%
Non-Motorized	<u>35</u>	--	<u>0.4%</u>

TOTAL 8,173 -- 100%

EXECUTIVE SUMMARY

South Florida Regional Transportation Authority (SFRTA) 5-year funding allocation \$233 (SFRTA funding is allocated through FDOT District 4, even though it serves portions of Miami-Dade County).

Some \$4,402 million are programmed for the five-year period between FY 2007 and 2011 for State Road projects. In addition to major highway capacity improvements, an extensive program to renovate and resurface a number of deteriorating roads and bridges are also included.

The Secondary, Road Impact Fee, People's Transportation Plan (PTP) and Local Option Gas Tax Programs contain a number of key projects in the County Highway System costing some \$448 million. Aviation improvements involve Miami International, Opa-Locka and Tamiami airports. Transit improvements involve a broad range of public transportation services and facilities. Seaport improvements consist of numerous new port facilities and major renovations and improvements to existing facilities. Funding for the implementation of several intermodal projects is also shown, as well as projects in the "non-motorized" category which includes improvements associated with pedestrian and bicycle facilities.

The FY 2007 TIP also includes a section titled "Unfunded Priority Needs." This section lists MPO priorities in addition to those already programmed in the TIP. The priority listing was developed for subsequent inclusion in the Transportation Improvement Program as new revenues become available. The MPO, in its role of preparing metropolitan transportation plans, will continue to assess critical transportation needs and priorities considered essential for the mobility of the urban population.

On August 10, 2005, the President signed into law the Safe, Accountable, Flexible, Efficient Transportation Equity Act: A Legacy for Users (SAFETEA-LU). SAFETEA-LU promotes more efficient and effective Federal surface transportation programs by focusing on transportation issues of national significance, while giving State and local transportation decision makers more flexibility for solving transportation problems in their communities. This TIP document incorporates several projects that are funded under the flexibility provisions allowed in the federal law regarding transportation system improvements.

The projects and priorities in this TIP are consistent with those in the adopted 2030 Transportation Plan. Because the 2030 Plan was found to conform to federal regulations and the Florida State Implementation Plan (SIP), the MPO has found this TIP to also conform to all relevant laws, regulations and plans.

Public Involvement:

The Citizens Transportation Advisory Committee provides a forum for citizens to evaluate the recommendations developed through the MPO's transportation planning and programming process. One of the main responsibilities of the CTAC is to ensure that proposed transportation projects are responsive to the community's perceived needs and goals. The MPO advertises Public Hearings for the purpose of community approval to the TIP.



TRANSPORTATION IMPROVEMENT PROGRAM (TIP)



Resolution Approving Final Draft TIP

THIS PAGE INTENTIONALLY LEFT BLANK

MPO RESOLUTION # 21-06

RESOLUTION APPROVING THE FISCAL YEAR 2007 FINAL DRAFT UNIFIED PLANNING WORK PROGRAM FOR TRANSPORTATION (UPWP) AND AUTHORIZING SUBMITTAL TO THE FUNDING AGENCIES

WHEREAS, the Interlocal Agreement creating and establishing the Metropolitan Planning Organization (MPO) for the Miami Urbanized Area requires that the MPO provide a structure to evaluate the adequacy of the transportation planning and programming process; and

WHEREAS, the Transportation Planning Council has been established and charged with the responsibility and duty of fulfilling the aforementioned functions; and

WHEREAS, the TPC has reviewed the Fiscal Year 2007 Draft UPWP and finds it consistent with the goals and objectives of the Transportation Plan for the Miami Urbanized Area,

NOW, THEREFORE, BE IT RESOLVED BY THE GOVERNING BOARD OF THE METROPOLITAN PLANNING ORGANIZATION FOR THE MIAMI URBANIZED AREA:

SECTION 1. That the FY 2007 Final Draft Unified Planning Work Program, prepared and presented by the UPWP Development Committee is hereby found to be consistent with the established local, state, and federal goals, objectives and priorities; to be technically sound; and to be within the implementation capabilities and resources of the respective funding agencies.

SECTION 2. That the FY 2007 Final Draft UPWP, including the staff recommendations for awards under the Municipal Grant Program, is hereby approved by the MPO Governing Board.

SECTION 3. That staff is authorized to submit the final draft to the federal agencies for funding and that the MPO Director is authorized to make non-policy changes to document as requested by Federal Agencies.

SECTION 4. That the Board authorizes the MPO Director to sign any and all assurances, reimbursements requests, warranties, request to advertise, certifications, and any other documents which may be required in connection with application or subsequent agreements for funding and to acquire consultant services to perform work as shown in said document.

The foregoing resolution was offered by Board Member Sally A. Heyman who moved its adoption. The motion was seconded by Board Member Carlos A. Gimenez, and upon being put to a vote, the vote was as follows:


Chairman Joe A. Martinez-Absent
Vice Chairman Dennis C. Moss-Aye

Board Member Ruben D. Almaguer	-Absent	Board Member William H. Kerdyk	-Absent
Board Member Bruno A. Barreiro	-Absent	Board Member Julio Robaina	-Aye
Board Member Kevin A. Burns	-Absent	Board Member Dorrin D. Rolle	-Absent
Board Member Jose "Pepe" Diaz	-Absent	Board Member Natacha Seijas	-Absent
Board Member Audrey M. Edmonson	-Aye	Board Member Darryl K. Sharpton	-Aye
Board Member Shirley M. Gibson	-Aye	Board Member Katy Sorenson	-Aye
Board Member Carlos A. Gimenez	-Aye	Board Member Rebeca Sosa	-Absent
Board Member Perla T. Hantman	-Aye	Board Member Javier D. Souto	-Aye
Board Member Sally A. Heyman	-Aye	Board Member Richard L. Steinberg	-Aye
Board Member Barbara J. Jordan	-Aye	Board Member Johnny L. Winton	-Absent

The Chairperson thereupon declared the resolution duly passed and approved this 25th day of May, 2006.

**METROPOLITAN PLANNING ORGANIZATION
M.P.O.**

By 
Jose-Luis Mesa
MPO Secretariat



THIS PAGE INTENTIONALLY LEFT BLANK



TRANSPORTATION IMPROVEMENT PROGRAM (TIP)



Introduction

THIS PAGE INTENTIONALLY LEFT BLANK



FY 2007-2011 TRANSPORTATION IMPROVEMENT PROGRAM

INTRODUCTION



PURPOSE

This document is prepared every year to fulfill Federal statutory requirements which provide that, as a condition to receive Federal funding, each urbanized area will have a continuing planning process that results in plans and programs consistent with the comprehensively planned development of the urbanized area. This document programs transportation projects which serve that purpose. The priorities established by this document express the policy decision of the Metropolitan Planning Organization (MPO) as to the order in which transportation improvements will be advanced during the program period. This document also fulfills Federal requirements in that the included projects are derived from the area's Long-Range Transportation Plan for inclusion in the program and addresses program requirements relating to the federal Transportation Equity Act for the 21st Century of 1998 and the recently enacted Safe, Accountable, Flexible, Efficient Transportation Equity Act: A Legacy for Users (SAFETEA-LU).

TRANSPORTATION PLAN

The Year 2030 Miami-Dade Transportation Plan was adopted under Resolution No. MPO 40-04 by the Metropolitan Planning Organization Board on November 14, 2004. Projects from the area's adopted MPO Transportation Plan have been included for advancement during this program period. A number of major activities are included: support facilities for METRORAIL, interstate highway projects, arterial street improvements, aviation and seaport facilities, and additional bus transit and paratransit improvements, the construction of major intermodal facilities and the deployment of Intelligent Transportation System applications. The recommended improvement priorities of the adopted Long Range Transportation Plan provide the basis for preparing this document. The Plan presents the logical and systematically phased development of the area's transportation network and services to the year 2030. Transportation System Management (TSM) projects are proposed to be continued or expanded during FY 2007-2011. The Miami-Dade Secondary Road Program and Road Impact Fee Program contain projects that are supportive of the areawide TSM effort. These included traffic flow improvements, provisions for preferential treatments of high occupancy vehicles where appropriate, improvements to intersection geometrics, lighting safety projects, and other related projects which provide for greater safety and better management of traffic flow and supportive of on-going transportation demand management activities

INTRODUCTION (Continued)

TSM projects are consistently included in the preparation of project adopted proposals in keeping with the MPO's commitment to fully develop TSM as a policy and investment strategy to continually enhance the mobility of the urban population. The Year 2030 Transportation Plan stresses the achievement of long-standing and fundamental planning objectives. In addition to land-use considerations, the Plan addresses related issues involving the quality of the environment and the conservation of limited natural resources. These concerns are particularly important as revisions to the Comprehensive Development Master Plan (CDMP) are periodically considered. An extensive public participation process is conducted during all major stages of Plan preparation and adoption and also during periods when Plan revisions are formally considered.

Citizens review activities are coordinated by the Citizens Transportation Advisory Committee (CTAC), a body appointed by the MPO Board to provide formal input in all pertinent transportation issues

COMPREHENSIVE DEVELOPMENT MASTER PLAN

The fiscal year 2007-2011 Transportation Improvement Program (TIP), as set forth in this document, is consistent with Miami-Dade County's adopted Comprehensive Development Master Plan (CDMP) for 2015 and 2025, updated in 2005 after the Evaluation and Appraisal Report (EAR) was produced. The CDMP contains eleven Plan elements, one of which specifically deal with Miami-Dade County's current and future transportation sub-elements, including: Traffic Circulation, Mass Transit, Aviation, the Port of Miami Master Plan and the Port of Miami River sub-elements. Those highway capacity-type improvements on the County highway system, which are programmed in the TIP as Secondary Road Program projects, are also in the CDMP. Similarly, certain transit and aviation projects programmed in the TIP included in the Capital Improvements Element (CIE) 5-year schedule of improvements. A key feature of the Traffic Circulation and Mass Transit sub-elements is the establishment of level-of-service standards to ensure that adequate facility capacity will be available with impacts of development for the purpose of issuing development orders. The ability to maintain these level of service standards will become a primary determinant for addressing relative priority among the various transportation improvement needs in the County.

PUBLIC INVOLVEMENT/PUBLIC HEARING

Reasonable opportunity for public comment in accordance with the requirements of 450.316(b)(1) and, in maintenance TMAs, an opportunity for at least one formal public meeting during the TIP development process. This public meeting may be combined with the public meeting required under 450.322 (c). The TIP process begins at the start of each fiscal year. A letter is sent to all municipalities, involved agencies and private parties informing them that the process is to begin, providing them with the tentative scheduling and soliciting their input. The Citizens Transportation Advisory Committee (CTAC) provides a forum for citizens to evaluate the recommendations

INTRODUCTION (Continued)

developed through the MPO's transportation planning and programming process. One of the main responsibilities of the CTAC is to ensure that proposed transportation projects are responsive to the community's perceived needs and goals. The MPO provides adequate public notices for public hearings so as to allow community citizens the opportunity to approve documents such as the TIP. The proposed TIP is published and made readily available for review and comment. Similarly, the approved TIP is published and made readily available for information purposes. The functional responsibilities of participating agencies are needed to insure the continuing development and operation of urban transportation system facilities. CTAC hosted a televised interactive meeting at the Commission Chambers on March 29, 2006 from 5:30 - 8:00 pm. CTAC review of the document took place during the month of April, 2006. The final public hearing for adoption is scheduled for May 25, 2006.

PROJECT SELECTION CRITERIA

In its efforts to comply with the ISTEA requirement of developing a TIP project selection procedure, the TIP Development Committee formed a subcommittee to organized the selection criteria into a more structured and understandable format. The Subcommittee recommends that the first three (3) years of the adopted TIP be considered as *committed* and the selection criteria should be applied to the remaining two years in addition to the outstanding project proposals. There are three generalized steps to follow and they are: Project Selection, Project Prioritization and Project Ranking.

- I. Project Selection This stage, which serves as a prescreening step, asks three basic questions. The first is the question of project eligibility, the second is that of consistency with the most recently adopted Long Range Plan, the third question of any project proposal is that of project category.
- II. Project Prioritization A combination of quantitative and qualitative criteria to select and prioritize projects were used. The end product of this stage is envisioned to be a matrix or spreadsheet listing of project proposals with numerical rankings and qualitative "scores" for other supporting features they possess.
- III. Project Ranking Nearly identical to what was done in the Long Range Plan prioritization process, the project proposals listed in the matrix or spreadsheet are considered in order of the most favorable project rankings. A complete analysis of the project selection criteria is shown in a separate Appendix document (not included with this TIP document). Appendix I illustrate through a flowchart the screening and selecting of TIP Projects, Appendix II lists the prescreening criteria proposed by the Subcommittee, and Appendix III shows the Summary of Criteria of Formulae

INTRODUCTION (Continued)

TRANSPORTATION ENHANCEMENTS STRATEGIES

Section 133 of Title 23 of the United States Code authorizes the establishment of the Federal Surface Transportation Program (STP), which mandates that at least ten percent of STP funds shall be used only for "transportation enhancement" (TE) activities. Projects will be stratified into one of three categories, which include the following TE classifications:

1. *Bicycle and Pedestrian Projects*

- a. Bicycle transportation projects
- b. Pedestrian walkways
- c. Preservation of abandoned railway corridors (including the conversion and use for pedestrian or bicycle trails)

2. *Scenic and Environmental Projects*

- a. Acquisition of scenic easements and scenic sites
- b. Scenic highway programs
- c. Landscaping and other scenic beautification
- d. Control and Removal of outdoor advertising
- e. Mitigation of water pollution due to runoff.

3. *Historic Preservation and Archeology*

- a. Historic highway programs
- b. Historic preservation
- c. Rehabilitation and operation of historic transportation buildings, structures, of facilities, including historic railroad facilities and canals
- d. Archaeological planning and research.

INTRODUCTION (Continued)

EFFICIENT ENERGY USAGE

In accordance with national and regional transportation development goals, urban energy usage efficiency is an important policy objective within Miami-Dade County's Transportation Improvement Program (TIP). The County is engaged in a continuing effort to promote efficient energy usage.

PROGRAM FUNDING

The TIP categorizes all transportation improvements and identifies priorities which establish multi-year fiscal programming. The biennial elements represent the list of projects which are proposed for implementation during the first program phase and is viewed as the "Capital Improvements" budget for transportation facilities. This TIP document identifies all sources of funding which are known or are anticipated to be available during the program period. Program costs are consistent with current estimates of available revenue. Priorities in the program are identified by relative staging of projects for implementation during a particular year, consistent with funding availability and production constraints. Most Highway funding comes from gasoline taxes, motor vehicle fees, and other automobile-related "user fees". Major sources of existing and potential highway funding sources include: Federal Gas Tax, State Motor Fuel Tax, Local Option Gas Tax, Voter Gas Tax, Motor Vehicle Fees, Impact Fees and Tolls. Transit funding is derived from a host of Federal, State and local programs, including the ½ cent sales tax increase approved by voter's on November 2002. For rail and bus projects, funding is mostly sought through Federal and State grants. Transit operating costs are supported largely through local revenue sources

SUMMARY OF TIP PROJECTS

The projects in the FY 2007/2011 TIP have been grouped into major categories, with order of priority established within each category insofar as possible or applicable. The groupings are established primarily by virtue of funding source and implementing responsibility. The thrust of Miami-Dade County's effort to enhance the mobility of the urban population, achieve a balanced transportation system, to meet energy conservation needs, to improve air quality, as well as to preserve or enhance the physical and social environment of the community, is evident when it is noted that approximately 24.5% of the FY 2007-2011 program budget is devoted to public transit projects. It should be noted that Primary, Interstate and Turnpike categories combined constitute about 54% of the approximate \$8.1 billion in the FY 2007-2011 program budget.

INTRODUCTION (Continued)

PRIORITIES

The 2030 Miami-Dade Transportation Plan - Long Range Element, recommended phasing for highway capacity improvements are classified into four priority categories:

Priority 1 - -Priority improvements to be constructed and opened to traffic by the year 2009. Includes those projects needed to respond to existing traffic problems. Funds for most of these improvements are already programmed in this Transportation Improvement Program.

Priority 2 - -Improvements where project development and funding efforts would take place between 2010 and 2015. This priority category includes projects required to respond to traffic problems projected for the year 2015 and shortly thereafter.

Priority 3 - -Improvements to be made between the year 2015 and 2020. In many cases, project development activities would need to commence in the 2010 and 2015 period, due to the amount of lead time required to plan and implement a project. The priority category includes responding to problems that will emerge after the year 2015.

Priority 4 - -Improvements to be made in the latter part of the 25-year plan period. Includes projects responding to long-range travel needs and roadway improvements constructed through the county. Sub-division process which may be earlier than the 25 year period of the 2030 LRTP Plan.

Because of the uncertainties of funding availability and the time required to develop a detailed project, the specific time periods and dates indicated in the above priority listing should be considered only as guidelines for project implementation

AMENDMENTS

The annual element may be amended at anytime during the program year through the same procedures required for developing and adopting this original program. The amendment(s) may be for the purpose of deleting projects, adding projects, revising the funding of a project, or modifying the scope or limits of a project. Detailed information of the amendment process is available from the MPO Secretariat upon request



TRANSPORTATION IMPROVEMENT PROGRAM (TIP)



Fund Source Legend and Abbreviations

THIS PAGE INTENTIONALLY LEFT BLANK

FUND SOURCE LEGEND

CODE	NAME	SOURCE OF FUNDS	PARTICIPATION %
ACCM	Advance Construction – Congestion Mitigation	Federal	100
ACI	Advance Construction – Interstate	Federal	100
ACNH	Advance Construction – National Highway	Federal	100
ACOE	Army Corps of Engineers	Federal	100
ACXA	Advance Construction – Surface Transportation Any Area	Federal	100
ACXU	Advance Construction – Surface Transportation, Area > 200 K	Federal / State and/or Local	81.93 / 18.07
BNDS	State Bonds	State	100
BRRP	State Bridge Repair / Rehabilitation Program	State	100
BRT	Federal Bridge Replacement – On System	Federal / State	81.93 / 18.07
BRTZ	Federal Bridge Replacement – Off System	Federal / State	81.93 / 18.07
CD (SEAPORT)	Cash Donation	Local	100
CIGP	County Incentives Grant Program	State/Local	50 / 50
CIG-R	County Incentives Grant Program for Growth Management	State	100
CM	Congestion Mitigation for Air Quality	Federal	100
CCTSS	Charter County Transit System Surtax	Local (from ½ cent sales tax)	100
D	State – Public Transportation Operations / Planning	State	100
DDR	District Dedicated Revenue	State	100
DI	Statewide Interstate / Interstate Highways	State	100
DIH	State In House Product Support	State	100
DIRS	Advanced Acquisition Intrastate Corridors	State	100
DL	Local Funds – PTO	Local	100
DS	State Primary – Highways & PTO	State	100
DSB4	Miami-Dade Expressway Authority	Local	100
DU	State Primary / Federal Reimbursable	Federal	100

CODE	NAME	SOURCE OF FUNDS	PARTICIPATION %
FAA	Federal Aviation Admin. Funds – Airport Improvements	Federal	100
FDxx	Federal Demonstration Project	Federal	Varies
FHPP	Federal High Priority	Federal	100
FPTF	Florida Ports Trust Funds	State / Local	50 / 50
FSJLD	Future Seaport Jr. Lien Debt	Local	100
FSRB	Future Seaport Revenue Bonds	Local	100
FTA	Federal Transit Administration	Federal	100
FTA 5307	Federal Transit Administration Section 5307	Federal	100
FTA 5309	Federal Transit Administration Section 5309	Federal	100
FTRC	Florida Toll Revenue Credits	State	100
FTS	People Transportation Plan Financing Proceeds	Local (from ½ cent sales tax)	100
GMR	Growth Management Revenues	State	100
IM	Interstate Maintenance / Rehabilitation	Federal	100
LF or L or LFF	Local Funds	Local	100
MG	Minimum Guarantee	Federal	100
MGBP	Minimum Guarantee – Bridge	Federal	100
MLF	Master Lease Financing	Local	100
NH	Principal Arterials National Highway	Federal	100
NHTS	National Highway Traffic Study	State	100
PTP Bond	People’s Transportation Plan Bond	Local	100
SCF	Seaport Construction Funds	Local	100
SE	Surface Transportation, Enhancement	Federal	100
SH	Surface Transportation, Hazard Elimination	Federal	100
SLA	Special Legislative Appropriation	State	100
SN	Surface Transportation Mandatory Non-Urban	Federal	100
SR	Surface Transportation, RR Hazard Elimination	Federal	100
SRB	Seaport Revenue Bonds	Local	100
SS	Surface Transportation Safety	Federal	100

CODE	NAME	SOURCE OF FUNDS	PARTICIPATION %
TCSP	Transportation and Community and System Preservation	Federal	100
TDTF	Transportation Disadvantaged Trust Fund	Toll, Local, Etc.	Varies
TIFI	Transportation Infrastructure Finance and Innovation Act	Federal	100
TOP	Transportation Outreach Program	State	100
XA	Surface Transportation Any Area	Federal	100
XL	Surface Transportation Area, <= 200 K	Federal	80 / 20
XU	Surface Transportation Area, > 200 K	Federal / State and/or Local	81.93 / 18.07

THIS PAGE INTENTIONALLY LEFT BLANK



TRANSPORTATION IMPROVEMENT PROGRAM (TIP)



Work Phase Description Legend

THIS PAGE INTENTIONALLY LEFT BLANK

WORK PROGRAM DESCRIPTION LEGEND

<u>ABBREVIATION</u>	<u>NAME</u>
CST	CONSTRUCTION AND CONSTRUCTION ENGINEERING INSPECTION
DSB	DESIGN / BUILD
INC	ALTERNATIVE CONTRACTING INCENTIVES
MNT	MAINTENANCE
MSC	MISCELLANEOUS GRANT
PDE	PROJECT DEVELOPMENT AND ENVIRONMENTAL
PE	PRELIMINARY ENGINEERING
PLN	PLANNING
ROW	RIGHT OF WAY
RRU	RAILROAD



TRANSPORTATION IMPROVEMENT PROGRAM (TIP)



PART ONE: 3-YEAR FEDERAL FUNDED PROJECT LISTING

THIS PAGE INTENTIONALLY LEFT BLANK



TRANSPORTATION IMPROVEMENT PROGRAM (TIP)



PART ONE: 3-YEAR FEDERAL FUNDED PROJECT LISTING Purpose, Contents, Project Selection and Concluding Statements

THIS PAGE INTENTIONALLY LEFT BLANK



FY 2007-2011 TRANSPORTATION IMPROVEMENT PROGRAM FEDERALLY FUNDED PROJECTS



PURPOSE OF THIS SECTION:

In December of 1991, Congress expressed, through passage of the Intermodal Surface Transportation Efficiency Act (ISTEA), its desire to promote and provide greater local control and improved facilitation of comprehensive transportation planning. New program requirements came with the enactment, in June, 1998, of the federal Transportation Equity Act for the 21st Century, known as TEA-21. ISTEA had given MPOs expanded responsibilities and authority in numerous areas, including transportation improvement program (TIP) development and Long Range Plan development. TEA-21 established a mechanism where funding is shifted from certain programs and redistributed to the States to use as Surface Transportation Program (STP) funds. ISTEA also established the National Highway System (NHS) and also provided funding for completion and maintenance of the Interstate Highway System.

On August 10, 2005, the President signed into law the Safe, Accountable, Flexible, Efficient Transportation Equity Act: A Legacy for Users (SAFETEA-LU). SAFETEA-LU promotes more efficient and effective Federal surface transportation programs by focusing on transportation issues of national significance, while giving State and local transportation decision makers more flexibility for solving transportation problems in their communities. SAFETEA-LU continues a strong fundamental core formula program emphasis coupled with targeted investment, featuring: Safety, Equity, Innovative finance, Congestion Relief, Mobility & Productivity, Efficiency, Environmental Stewardship, and Environmental Streamlining.

The intention of this section of Miami-Dade County's FY 2007/2011 TIP is to illustrate how the MPO's priorities are to be funded, by Federal funding category, and by fiscal year. Specifically, this section addresses the requirements for TIP development as cited in Title 23 USC Section 134 (subsections (h)2 and (i) 4).

CONTENTS OF THIS SECTION:

This section contains the project listings by major funding category. Projects are identified by Work Program Item Numbers and show the corresponding project description, type of work and funding for each of the first four (4) years of the TIP and those projects which are specifically Transportation Control Measures (TCMs).

FEDERALLY FUNDED PROJECTS (Continued)

TIP PROJECT SELECTION PROCESS:

As a part of the TIP development process, project proposals are solicited from the various transportation planning agencies, including FDOT, Miami-Dade Expressway Authority, as well as from Miami-Dade County municipalities. The TIP Development Committee evaluates these proposals and reviews them for their effectiveness and consistency with the Long Range Transportation Plan. The Committee then prioritizes them according to regional and local transportation needs and air quality conformity guidance and recommends a prioritized list to the Transportation Planning Council (TPC) of the MPO.

All projects receiving a favorable review by the TIP Committee and TPC are included in the TIP. The Committee then reviews and prioritizes the projects for Urban STP, Transportation Enhancements and reviews other STP-funded projects. The Committee also works with FDOT on NHS and Interstate projects.

The MPO Board approves the TIP based upon the recommendations of the TIP Committee and the TPC.

Amendments to the TIP are permitted throughout the program cycle. New project proposals are accompanied by appropriate justification for inclusion in the TIP and are reviewed for consistency with the Long Range Plan.

CONCLUDING STATEMENTS:

- This section is presented in order to fulfill federal requirements as noted in Section 134 of Title 23, United States Code (ISTEA).
- Only major categories of federal funds are highlighted in this section.
- Only the first four years of the TIP (FY 2006/2007, 2007/2008, 2008/2009 and 2009/2010) are included in this section.
- The projects shown in this section are consistent with the FDOT District VI Adopted Work Program.
- Federal funds can reasonably be expected to be made available for all projects included in this section.
- All information contained in this section is consistent with the adopted TIP attached hereto.
- The MPO develops project priorities on applicable funding categories in consultation with the FDOT. FDOT develops project priorities on the NHS and Interstate System in cooperation with the MPO.



TRANSPORTATION IMPROVEMENT PROGRAM (TIP)



PART ONE: 3-YEAR FEDERAL FUNDED PROJECT LISTING 3-Year Federally Funded Project Listing

THIS PAGE INTENTIONALLY LEFT BLANK

**MIAMI-DADE METROPOLITAN PLANNING ORGANIZATION
TRANSPORTATION IMPROVEMENT PROGRAM
FEDERALLY-FUNDED PROJECTS**

HIGHWAYS

MPO Project Num.	Facility/Project Name		County	Type of Work							Federal Funding Components				5-Yr Page Ref		
	From/Location	To/Location		Old Item	Roadway ID	Length (miles)	Begin Point	End Point	Lanes								
Agency Project Num.													Exist	Improv	Add'l		
DT2493561	SR 5/US-1		MIAMI-DADE	FLEXIBLE PAVEMENT RECONSTRUCT.							Activity /Phase	Funding Source	Proposed Funding (\$000s)				A1-1
2493561	FROM N OF CO LINE, MM 113	TO MM 117	6113533	87010000	3.788	0.362	4.15	2	0	2			2006 - 2007	2007 - 2008	2008 - 2009	2009 - 2010	
													0	0	0	2,000	
DT2495811	SR 826 & SR 836 INT		MIAMI-DADE	INTERCHANGE (MAJOR)							Activity /Phase	Funding Source	Proposed Funding (\$000s)				A1-3
2495811	FROM NW 87 TO NW 57 AVE'S		6113758	87260000	1.547	6.434	7.981	8	2	8			2006 - 2007	2007 - 2008	2008 - 2009	2009 - 2010	
													0	22,992	0	0	
											0	110,575	0	0			
DT2496145	SR 997/KROME AVENUE		MIAMI-DADE	ADD TURN LANE(S)							Activity /Phase	Funding Source	Proposed Funding (\$000s)				A1-4
2496145	AT SW 288, SW 216, SW 200,	SW 184 INTERSECTIONS		87150000	13.449	4.083	17.44	2	0	2			2006 - 2007	2007 - 2008	2008 - 2009	2009 - 2010	
													0	200	0	0	
DT2496154	SR 997/KROME AVENUE		MIAMI-DADE	ENVIRONMENTAL ACTION							Activity /Phase	Funding Source	Proposed Funding (\$000s)				A1-5
2496154	FROM SR 90/SW 8 STREET	TO US-27/OKEECHOBEE		87070000	14.275	0	14.275	2	0	0			2006 - 2007	2007 - 2008	2008 - 2009	2009 - 2010	
													4,537	0	0	0	
DT2496401	SR 933/NW 12 AVENUE		MIAMI-DADE	REPLACE MOVABLE SPAN BRIDGE							Activity /Phase	Funding Source	Proposed Funding (\$000s)				A1-6
2496401	OVER MIAMI RIVER	BR.# 870662	6113817	87085000	0.705	1.994	2.699	4	0	4			2006 - 2007	2007 - 2008	2008 - 2009	2009 - 2010	
													0	0	3,600	0	
DT2498352	SR 5/US-1/BISC BLVD		MIAMI-DADE	FLEXIBLE PAVEMENT RECONSTRUCT.							Activity /Phase	Funding Source	Proposed Funding (\$000s)				A1-8
2498352	FROM NE 5TH STREET	TO NE 13TH STREET		87030000	0.576	11.28	11.856	8	0	8			2006 - 2007	2007 - 2008	2008 - 2009	2009 - 2010	
													600	0	0	0	
DT2498561	SR 5/US-1		MIAMI-DADE	FLEXIBLE PAVEMENT RECONSTRUCT.							Activity /Phase	Funding Source	Proposed Funding (\$000s)				A1-9
2498561	FROM MP 4.167 (S-18)	TO MP 8.750	6114033	87010000	4.583	4.15	8.733	2	0	2			2006 - 2007	2007 - 2008	2008 - 2009	2009 - 2010	
													0	31,700	0	0	

**MIAMI-DADE METROPOLITAN PLANNING ORGANIZATION
TRANSPORTATION IMPROVEMENT PROGRAM
FEDERALLY-FUNDED PROJECTS**

HIGHWAYS

MPO Project Num.	Facility/Project Name		County	Type of Work							Federal Funding Components	5-Yr Page Ref							
	Agency Project Num.	From/Location		To/Location	Old Item	Roadway ID	Length (miles)	Begin Point	End Point	Lanes									
								Exist	Improv	Add'l									
DT2499401	SR A1A/INDIAN CREEK		MIAMI-DADE	INTERSECTION (MINOR)							Activity /Phase	Funding Source	Proposed Funding (\$000s)				A1-10		
2499401	FROM 63RD STREET	TO ABBOTT AVENUE	6114117	87060000	0.594	2.73	3.324	6	0	6			2006 - 2007	2007 - 2008	2008 - 2009	2009 - 2010			
													INC	HSP	200	0		0	0
													INC	XU	200	0		0	0
DT2502241	SR 5/US-1/BISCAYNE		MIAMI-DADE	FLEXIBLE PAVEMENT RECONSTRUCT.							Activity /Phase	Funding Source	Proposed Funding (\$000s)				A1-15		
2502241	BLVD FROM NE 37TH STREET	TO NE 67TH STREET	6114401	87030000	1.770	13.635	15.405	4	0	4			2006 - 2007	2007 - 2008	2008 - 2009	2009 - 2010			
													INC	XU	700	0		0	0
DT2506541	DISTRICTWIDE		DIST/ST-WIDE	SAFETY PROJECT							Activity /Phase	Funding Source	Proposed Funding (\$000s)				A1-19		
2506541	COMMUNITY SAFETY		6119864	.	0.000			0	0	0			2006 - 2007	2007 - 2008	2008 - 2009	2009 - 2010			
													PE	NHTS	30	30		30	30
DT2507222	DISTRICTWIDE		DIST/ST-WIDE	PRELIMINARY ENGINEERING							Activity /Phase	Funding Source	Proposed Funding (\$000s)				A1-23		
2507222	TRAFFIC OPS & SAFETY	CONSULTANT		.	0.000			0	0	0			2006 - 2007	2007 - 2008	2008 - 2009	2009 - 2010			
													CST	HSP	100	0		0	0
													PE	HSP	700	700		0	0
DT2511563	PORT OF MIAMI TUNNEL		MIAMI-DADE	NEW ROAD CONSTRUCTION							Activity /Phase	Funding Source	Proposed Funding (\$000s)				A1-25		
2511563	FROM PORT OF MIAMI	TO SR 836/I-395		.	0.000			0	0	0			2006 - 2007	2007 - 2008	2008 - 2009	2009 - 2010			
													PDE	HPP	658	0		0	0
DT2512511	CITY OF MIAMI BEACH		MIAMI-DADE	BIKE PATH							Activity /Phase	Funding Source	Proposed Funding (\$000s)				A1-27		
2512511	DADE BLVD BIKE/PEP	IMPROVEMENTS	6123260	87000000	0.001	0	0.001	0	0	0			2006 - 2007	2007 - 2008	2008 - 2009	2009 - 2010			
													CST	SE	1,288	0		0	0

MIAMI-DADE METROPOLITAN PLANNING ORGANIZATION
TRANSPORTATION IMPROVEMENT PROGRAM
FEDERALLY-FUNDED PROJECTS

HIGHWAYS

MPO Project Num.	Facility/Project Name		County	Type of Work							Federal Funding Components				5-Yr Page Ref		
	From/Location	To/Location		Old Item	Roadway ID	Length (miles)	Begin Point	End Point	Lanes								
Agency Project Num.								Exist	Improv	Add'l							
DT2512623	E. LITTLE HAVANA		MIAMI-DADE	SIDEWALK							Proposed Funding (\$000s)				A1-27		
2512623	GREENWAY/S. RIVER DR. FM	SW 12 AVE TO J.MARTI P		87049501	1.257	0	0.757	2	0	0	2006 - 2007	2007 - 2008	2008 - 2009	2009 - 2010			
											CST	SE	0	0		925	0
											PE	SE	75	0		0	0
DT2512651	SOUTH DADE GREENWAYS		MIAMI-DADE	BIKE PATH							Proposed Funding (\$000s)				A1-27		
2512651	NETWORK		6123274		0.000			0	0	0	2006 - 2007	2007 - 2008	2008 - 2009	2009 - 2010			
											CST	SE	0	0		1,880	1,745
											PE	SE	0	510		0	0
DT2512691	VENETN CSWY(S/W&LND)		MIAMI-DADE	LANDSCAPING							Proposed Funding (\$000s)				A1-27		
2512691	BAYSHORE DRIVE	PURDY AVENUE	6123278	87522500	2.671	0.134	2.805	2	0	0	2006 - 2007	2007 - 2008	2008 - 2009	2009 - 2010			
											CST	SE	0	585		0	0
DT2512712	N. BEACH REC CORRDR		MIAMI-DADE	BIKE PATH							Proposed Funding (\$000s)				A1-28		
2512712	FROM 53RD STREET	TO 64TH STREET (PH IV)			0.000			0	0	0	2006 - 2007	2007 - 2008	2008 - 2009	2009 - 2010			
											CST	SE	0	1,000		0	0
DT2516302	SR 93/I-75		MIAMI-DADE	MILL AND RESURFACE							Proposed Funding (\$000s)				A1-28		
2516302	FROM SR 826/PALMETTO XWAY	TO BROWARD CO LINE		87075000	4.952	0.49	5.442	4	0	4	2006 - 2007	2007 - 2008	2008 - 2009	2009 - 2010			
											CST	IMAC	0	12,881		0	0
											INC	IMAC	0	0		400	0
DT2516623	SR 9A/I-95		MIAMI-DADE	RIGID PAVEMENT RECONSTRUCTION							Proposed Funding (\$000s)				A1-28		
2516623	FROM US-1/SO. DIXIE HWY	TO SR 836/DOLPHIN EXP		87270000	2.900	0	2.9	6	0	0	2006 - 2007	2007 - 2008	2008 - 2009	2009 - 2010			
											INC	IMAC	200	0		0	0
											CST	IMAC	5,484	0		0	0

**MIAMI-DADE METROPOLITAN PLANNING ORGANIZATION
TRANSPORTATION IMPROVEMENT PROGRAM
FEDERALLY-FUNDED PROJECTS**

HIGHWAYS

MPO Project Num.	Facility/Project Name		County	Type of Work							Federal Funding Components				5-Yr Page Ref		
	Agency Project Num.	From/Location		To/Location	Old Item	Roadway ID	Length (miles)	Begin Point	End Point	Lanes							
								Exist	Improv	Add'l							
DT2516693	SR 9A/I-95 (S/B)		MIAMI-DADE	ADD AUXILIARY LANE(S)							Activity /Phase	Funding Source	Proposed Funding (\$000s)				A1-29
2516693	FROM N.W. 125TH STREET	TO N.W. 135TH STREET		87270000	0.640	10.341	10.981	4	1	4			2006 - 2007	2007 - 2008	2008 - 2009	2009 - 2010	
													CST	NHAC	8,219	0	
DT2516822	I-95/SR 7 ITS		MIAMI-DADE	ITS FREEWAY MANAGEMENT							Activity /Phase	Funding Source	Proposed Funding (\$000s)				A1-30
2516822	FROM NW 62 STREET	TO SR 860/MIAMI GARDN			0.000			0	0	0			2006 - 2007	2007 - 2008	2008 - 2009	2009 - 2010	
													INC	NHAC	0	70	
DT2516841	SR 9A/I-95		MIAMI-DADE	PARK AND RIDE LOTS							Activity /Phase	Funding Source	Proposed Funding (\$000s)				A1-31
2516841	GOLDEN GLADES	MULTIMODAL TERMINAL	6141916	87270000	0.727	10.688	12.661	8	0	0			2006 - 2007	2007 - 2008	2008 - 2009	2009 - 2010	
													PE	NHAC	0	338	
DT2516861	I-395/SR A1A ATMS		MIAMI-DADE	ADV TRAVELER INFORMATION SYSTM							Activity /Phase	Funding Source	Proposed Funding (\$000s)				A1-31
2516861	FROM NW 7 AVENUE_EAST	TO ALTON ROAD	6141918	87200000	1.198	11.85	13.048	6	0	0			2006 - 2007	2007 - 2008	2008 - 2009	2009 - 2010	
													INC	NHAC	0	100	
DT4040801	SR 9A/I-95		MIAMI-DADE	ITS FREEWAY MANAGEMENT							Activity /Phase	Funding Source	Proposed Funding (\$000s)				A1-32
4040801	POST CONSTRUCCION	EVALUATION		87270000	17.260	0	17.26	0	0	0			2006 - 2007	2007 - 2008	2008 - 2009	2009 - 2010	
													CST	NHAC	50	0	
DT4055781	SR 112/I-195		MIAMI-DADE	BRIDGE-REPAIR/REHABILITATION							Activity /Phase	Funding Source	Proposed Funding (\$000s)				A1-33
4055781	FROM I-95 (NW 10TH AVE)	TO BISCAYNE BAY		87004000	2.022	0.114	2.136	6	0	6			2006 - 2007	2007 - 2008	2008 - 2009	2009 - 2010	
													CST	IMAC	0	0	
											CST	XU	0	0	0	16,675	

MIAMI-DADE METROPOLITAN PLANNING ORGANIZATION
TRANSPORTATION IMPROVEMENT PROGRAM
FEDERALLY-FUNDED PROJECTS

HIGHWAYS

MPO Project Num.	Facility/Project Name		County	Type of Work							Federal Funding Components	5-Yr Page Ref							
	From/Location	To/Location		Old Item	Roadway ID	Length (miles)	Begin Point	End Point	Lanes										
Agency Project Num.													Exist	Improv	Add'l				
DT4055784	SR 112/I-195		MIAMI-DADE	RESURFACING							Activity /Phase	Funding Source	Proposed Funding (\$000s)				A1-34		
4055784	FROM BISCAYNE WATERWAY	TO SR 907/ALTON ROAD		87004000	3.105	1.805	4.91	6	0	6			2006 - 2007	2007 - 2008	2008 - 2009	2009 - 2010			
													CST	IMAC	0	0		4,569	0
													PE	IMAC	385	0		0	0
DT4056152	N.W. 87TH AVENUE		MIAMI-DADE	NEW ROAD CONSTRUCTION							Activity /Phase	Funding Source	Proposed Funding (\$000s)				A1-36		
4056152	FROM NW 58TH STREET	TO NW 74TH STREET		87674507	1.003	0	1.003	2	2	2			2006 - 2007	2007 - 2008	2008 - 2009	2009 - 2010			
													CST	ACXA	0	0		12,165	0
													PE	ACSA	25	0		0	0
DT4056411	SR 5/US-1/BISCAYNE		MIAMI-DADE	FLEXIBLE PAVEMENT RECONSTRUCT.							Activity /Phase	Funding Source	Proposed Funding (\$000s)				A1-36		
4056411	BLVD FROM NE 67 STREET	TO NE 78 STREET		87030000	0.588	16.06	16.648	4	0	4			2006 - 2007	2007 - 2008	2008 - 2009	2009 - 2010			
													INC	XA	0	500		0	0
DT4056413	SR 5/US-1/BISCAYNE		MIAMI-DADE	FLEXIBLE PAVEMENT RECONSTRUCT.							Activity /Phase	Funding Source	Proposed Funding (\$000s)				A1-37		
4056413	BLVD FROM NE 78 STREET	TO NE 87 STREET		87030000	0.588	16.06	16.648	4	0	4			2006 - 2007	2007 - 2008	2008 - 2009	2009 - 2010			
													INC	XA	0	400		0	0
													CST	XA	8,319	0		0	0
DT4056631	MIAMI-DADE COUNTYWDE		MIAMI-DADE	ADV TRAVELER INFORMATION SYSTM							Activity /Phase	Funding Source	Proposed Funding (\$000s)				A1-37		
4056631	REGIONAL TRAVELER	INFORMATION		87470000	43.492	0	40.15	0	0	0			2006 - 2007	2007 - 2008	2008 - 2009	2009 - 2010			
													PE	XU	0	0		500	500
											PE	XU	500	500	0	0			
DT4068002	MIAMI INTERMODAL CTR		MIAMI-DADE	INTERMODAL CAPACITY							Activity /Phase	Funding Source	Proposed Funding (\$000s)				A1-40		
4068002	(MIC) MIC CENTRAL	STATION (PHASE 1)		.	0.000			0	0	0			2006 - 2007	2007 - 2008	2008 - 2009	2009 - 2010			
													CST	TIFI	0	13,482		0	0

**MIAMI-DADE METROPOLITAN PLANNING ORGANIZATION
TRANSPORTATION IMPROVEMENT PROGRAM
FEDERALLY-FUNDED PROJECTS**

HIGHWAYS

MPO Project Num.	Facility/Project Name		County	Type of Work						Federal Funding Components				5-Yr Page Ref			
	From/Location	To/Location		Old Item	Roadway ID	Length (miles)	Begin Point	End Point	Lanes								
Agency Project Num.													Exist	Improv	Add'l		
DT4068004	MIAMI INTERMODAL CTR		MIAMI-DADE	INTERMODAL CAPACITY						Activity /Phase	Funding Source	Proposed Funding (\$000s)				A1-40	
4068004	(MIC) TRI-RAIL RELOCATION				0.000			0	0			0	2006 - 2007	2007 - 2008	2008 - 2009		2009 - 2010
													700	700	700		700
DT4068005	MIAMI INTERMODAL CTR		MIAMI-DADE	INTERMODAL CAPACITY						Activity /Phase	Funding Source	Proposed Funding (\$000s)				A1-40	
4068005	(MIC) CORE/RCF MIA MOVER	STATION			0.000			0	0			0	2006 - 2007	2007 - 2008	2008 - 2009		2009 - 2010
													1,800	1,800	1,800		1,800
DT4076331	SR 953/LEJEUNE ROAD		MIAMI-DADE	RESURFACING						Activity /Phase	Funding Source	Proposed Funding (\$000s)				A1-42	
4076331	FROM SR 5/US1/S DIXIE HWY	TO SW 16 STREET		87281000	2.098	0.026	2.124	4	0			4	2006 - 2007	2007 - 2008	2008 - 2009		2009 - 2010
													200	0	0		0
DT4077181	SR 916/NW 138 STREET		MIAMI-DADE	RESURFACING						Activity /Phase	Funding Source	Proposed Funding (\$000s)				A1-42	
4077181	FROM 935' E OF W 12 AVE	TO SR 823/W 4 AVE/RED		87008000	1.047	0.998	2.045	2	0			2	2006 - 2007	2007 - 2008	2008 - 2009		2009 - 2010
													0	0	0		9,618
DT4077364	SR 860/MIAMI GARDENS		MIAMI-DADE	TRAFFIC SIGNALS						Activity /Phase	Funding Source	Proposed Funding (\$000s)				A1-43	
4077364	DR FROM WEST OAKMONT DR	TO NW 75TH PLACE		87026000	0.137	1.717	1.854	4	0			4	2006 - 2007	2007 - 2008	2008 - 2009		2009 - 2010
													18	0	0		0
DT4084893	HOMESTEAD URB. TRN. VL		MIAMI-DADE	SIDEWALK						Activity /Phase	Funding Source	Proposed Funding (\$000s)				A1-46	
4084893	FROM WASHINGTON AVENUE	TO SR 997/KROME AVENUE			0.000			0	0			0	2006 - 2007	2007 - 2008	2008 - 2009		2009 - 2010
													0	498	0		0
DT4105811	CITY OF MIAMI		MIAMI-DADE	HWY-ENHANCEMENT						Activity /Phase	Funding Source	Proposed Funding (\$000s)				A1-53	
4105811	VENETIAN CAUSEWAY				0.000			0	0			0	2006 - 2007	2007 - 2008	2008 - 2009		2009 - 2010
													0	855	0		0

**MIAMI-DADE METROPOLITAN PLANNING ORGANIZATION
TRANSPORTATION IMPROVEMENT PROGRAM
FEDERALLY-FUNDED PROJECTS**

HIGHWAYS

MPO Project Num.	Facility/Project Name		County	Type of Work						Federal Funding Components				5-Yr Page Ref		
	From/Location	To/Location		Old Item	Roadway ID	Length (miles)	Begin Point	End Point	Lanes							
Agency Project Num.													Exist	Improv	Add'l	
DT4105821	CITY OF MIAMI BEACH		MIAMI-DADE	HWY-ENHANCEMENT						Proposed Funding (\$000s)				A1-53		
4105821	VENETIAN CAUSEWAY				0.000			0	0	0	2006 - 2007	2007 - 2008	2008 - 2009		2009 - 2010	
											CST	SE	0		1,000	0
DT4124701	SR 817/NW 27 AVENUE		MIAMI-DADE	RESURFACING						Proposed Funding (\$000s)				A1-57		
4124701	FROM SR 9/N.W. 27 AVENUE	TO N.W. 187 STREET		87019000	2.813	0.164	2.977	3	0	3	2006 - 2007	2007 - 2008	2008 - 2009		2009 - 2010	
											INC	XA	0		160	0
											CST	XA	4,003	0	0	0
DT4124711	SR 817/NW 27 AVENUE		MIAMI-DADE	RESURFACING						Proposed Funding (\$000s)				A1-57		
4124711	FROM NW 203 STREET	TO NW 215 STREET		87019000	0.778	4.007	4.785	6	0	6	2006 - 2007	2007 - 2008	2008 - 2009		2009 - 2010	
											INC	XA	50		0	0
DT4124751	SR 972/CORAL WAY		MIAMI-DADE	RESURFACING						Proposed Funding (\$000s)				A1-58		
4124751	FROM W OF SW 12 AVENUE	TO SR 5/US-1		87054000	1.557	3.024	4.581	4	0	4	2006 - 2007	2007 - 2008	2008 - 2009		2009 - 2010	
											CST	XA	4,628		0	0
											INC	XA	0	168	0	0
DT4126372	SR 826/NW/NE/167 ST		MIAMI-DADE	RESURFACING						Proposed Funding (\$000s)				A1-59		
4126372	FROM N.E. 10TH AVENUE	TO W. DIXIE HIGHWAY		87170000	1.542	2.015	3.557	6	0	6	2006 - 2007	2007 - 2008	2008 - 2009		2009 - 2010	
											INC	XU	96		0	0
DT4127541	SR 916/NE 135 STREET		MIAMI-DADE	TRAFFIC SIGNALS						Proposed Funding (\$000s)				A1-60		
4127541	AT 10 AVENUE			87008000	0.200	9.036	9.236	4	0	4	2006 - 2007	2007 - 2008	2008 - 2009		2009 - 2010	
											INC	HSP	30		0	0

MIAMI-DADE METROPOLITAN PLANNING ORGANIZATION
 TRANSPORTATION IMPROVEMENT PROGRAM
 FEDERALLY-FUNDED PROJECTS

HIGHWAYS

MPO Project Num.	Facility/Project Name		County	Type of Work						Federal Funding Components				5-Yr Page Ref			
	Agency Project Num.	From/Location		To/Location	Old Item	Roadway ID	Length (miles)	Begin Point	End Point						Lanes		
								Exist	Improv	Add'l							
DT4127951	SNAPPER CRK/BIKE-PED		MIAMI-DADE	BIKE PATH						Activity /Phase	Funding Source	Proposed Funding (\$000s)				A1-61	
4127951	FROM DADELAND S. STATION	TO DADELND N STATN			0.000			0	0			0	2006 - 2007	2007 - 2008	2008 - 2009		2009 - 2010
								CST	SE			1,750	0	0	0		
DT4146212	SR 989/SW 112 AVENUE		MIAMI-DADE	INTERSECTION (MAJOR)						Activity /Phase	Funding Source	Proposed Funding (\$000s)				A1-63	
4146212	AT SW 224TH STREET			87015000	0.305	1.743	2.048	4	2			4	2006 - 2007	2007 - 2008	2008 - 2009		2009 - 2010
								INC	HSP			60	0	0	0		
DT4146241	SR 5/US-1/BISC BLVD		MIAMI-DADE	RESURFACING						Activity /Phase	Funding Source	Proposed Funding (\$000s)				A1-64	
4146241	FROM NE 15TH STREET	TO NE 38TH STREET		87030000	1.762	11.873	13.635	4	0			4	2006 - 2007	2007 - 2008	2008 - 2009		2009 - 2010
								CST	ACXA			0	20,836	0	0		
								INC	ACXA	0	120	0	0				
DT4147602	SR 826/PALMETTO EXPY		MIAMI-DADE	ITS SURVEILLANCE SYSTEM						Activity /Phase	Funding Source	Proposed Funding (\$000s)				A1-71	
4147602	FROM NW 25 ST INTERCHANGE	TO I-75		87260000	8.220	7.213	15.433	8	0			0	2006 - 2007	2007 - 2008	2008 - 2009		2009 - 2010
								DSB	NHAC			4,868	0	0	0		
								DSB	XU			435	0	0	0		
								INC	NHAC	0	200	0	0				
DT4147611	SR 94/KENDALL DRIVE		MIAMI-DADE	ADD TURN LANE(S)						Activity /Phase	Funding Source	Proposed Funding (\$000s)				A1-71	
4147611	FROM MILLS DRIVE	TO SW 102ND AVENUE		87001000	1.845	5.798	7.643	6	0			6	2006 - 2007	2007 - 2008	2008 - 2009		2009 - 2010
								INC	ACSS			60	0	0	0		
DT4147651	EL PORTAL/87TH STR.		MIAMI-DADE	SIDEWALK						Activity /Phase	Funding Source	Proposed Funding (\$000s)				A1-72	
4147651	FM NE 2 AVE TO BISC (E) &	FM NE 2 AVE TO NW 5AVE		87000213	1.014	0	1.014	2	0			0	2006 - 2007	2007 - 2008	2008 - 2009		2009 - 2010
								CST	SE			0	356	0	0		
								PE	SE	117	0	0	0				

**MIAMI-DADE METROPOLITAN PLANNING ORGANIZATION
TRANSPORTATION IMPROVEMENT PROGRAM
FEDERALLY-FUNDED PROJECTS**

HIGHWAYS

MPO Project Num.	Facility/Project Name		County	Type of Work						Federal Funding Components				5-Yr Page Ref		
	Agency Project Num.	From/Location		To/Location	Old Item	Roadway ID	Length (miles)	Begin Point	End Point						Lanes	
								Exist	Improv	Add'l						
DT4147661	CURTIS MANSION		MIAMI-DADE	BUILDING REPAIR/REHABILITATION						Activity /Phase	Funding Source	Proposed Funding (\$000s)				A1-72
4147661	RESTORATION & TRAILHEAD	(CITY OF MIAMI SPRINGS)			0.000			0	0			0	2006 - 2007	2007 - 2008	2008 - 2009	
								CST	SE		1,000	0	0	0		
DT4149641	SR 9A/I-95		MIAMI-DADE	PD&E/EMO STUDY						Activity /Phase	Funding Source	Proposed Funding (\$000s)				A1-72
4149641	FROM S. OF SR 836/I-395	TO IVES DAIRY RD/NW203		87270000	13.321	3.234	16.555	12	2			2	2006 - 2007	2007 - 2008	2008 - 2009	
								PDE	NHAC		11,841	0	0	0		
DT4164231	SR 25/OKEECHOBEE RD		MIAMI-DADE	ADD TURN LANE(S)						Activity /Phase	Funding Source	Proposed Funding (\$000s)				A1-76
4164231	AT NW 116TH WAY			87090000	0.227	7.443	7.67	8	0			8	2006 - 2007	2007 - 2008	2008 - 2009	
								INC	HSP		40	0	0	0		
DT4165071	CITY OF MIAMI SPRNGS		MIAMI-DADE	LIGHTING						Activity /Phase	Funding Source	Proposed Funding (\$000s)				A1-79
4165071	CURTISS PARKWAY & NORTH	POINCIANA BIKE PATHS			0.000			0	0			0	2006 - 2007	2007 - 2008	2008 - 2009	
								CST	SE		0	0	720	0		
DT4165081	EAST ALLAPATTH GRNWAY		MIAMI-DADE	BIKE PATH						Activity /Phase	Funding Source	Proposed Funding (\$000s)				A1-79
4165081	ON NORTH RIVER DRIVE				0.000			0	0			0	2006 - 2007	2007 - 2008	2008 - 2009	
								CST	SE		0	0	1,000	0		
DT4165091	NORTHERN GTWY GRNWAY		MIAMI-DADE	BIKE PATH						Activity /Phase	Funding Source	Proposed Funding (\$000s)				A1-79
4165091	INDIAN BCH PRK - BCHFRONT	FROM 53 ST. TO 46 ST.			0.000			0	0			0	2006 - 2007	2007 - 2008	2008 - 2009	
								CST	SE		0	0	1,000	0		
DT4165101	SR 9A/I-95 LINEAR PK		MIAMI-DADE	WAYSIDE PARK						Activity /Phase	Funding Source	Proposed Funding (\$000s)				A1-80
4165101	EAST SIDE OF I-95 FROM	NW 97 ST TO NW 100 ST			0.000			0	0			0	2006 - 2007	2007 - 2008	2008 - 2009	
								ROW	SE		0	781	0	0		

**MIAMI-DADE METROPOLITAN PLANNING ORGANIZATION
TRANSPORTATION IMPROVEMENT PROGRAM
FEDERALLY-FUNDED PROJECTS**

HIGHWAYS

MPO Project Num.	Facility/Project Name		County	Type of Work							Federal Funding Components				5-Yr Page Ref		
	Agency Project Num.	From/Location		To/Location	Old Item	Roadway ID	Length (miles)	Begin Point	End Point	Lanes							
								Exist	Improv	Add'l							
DT4166581	NW SOUTH RIVER DRIVE		MIAMI-DADE	BRIDGE-REPLACEMENT							Activity /Phase	Funding Source	Proposed Funding (\$000s)				A1-80
4166581	BRIDGE OVER TAMIAMI CANAL	FROM 90 M N OF NW 20T		87000327	0.024	1.503	1.527	0	0	0			2006 - 2007	2007 - 2008	2008 - 2009	2009 - 2010	
													0	611	0	0	
												PE	BRTD				
DT4166601	LUDLAM TRAIL		MIAMI-DADE	BIKE PATH							Activity /Phase	Funding Source	Proposed Funding (\$000s)				A1-81
4166601					0.000			0	0	0			2006 - 2007	2007 - 2008	2008 - 2009	2009 - 2010	
													531	0	0	0	
												ROW	HPP				
DT4177402	ITS EQUIPMENT		MIAMI-DADE	ITS COMMUNICATION SYSTEM							Activity /Phase	Funding Source	Proposed Funding (\$000s)				A1-84
4177402	REPLACEMENT - CONSULTANT	/GRANTS			0.000			0	0	0			2006 - 2007	2007 - 2008	2008 - 2009	2009 - 2010	
													0	1,438	0	184	
												CAP	NHAC				
DT4180711	SR 922/NE 123 ST		MIAMI-DADE	RESURFACING							Activity /Phase	Funding Source	Proposed Funding (\$000s)				A1-86
4180711	FROM NE 18TH AVENUE	TO E OF BAY SHORE DRI		87066000	0.678	3.063	3.741	4	0	4			2006 - 2007	2007 - 2008	2008 - 2009	2009 - 2010	
													0	0	1,663	0	
												CST	XU				
DT4180901	SR 973/NW 87TH AVE		MIAMI-DADE	RESURFACING							Activity /Phase	Funding Source	Proposed Funding (\$000s)				A1-88
4180901	FROM W FLAGLER STREET	TO NW 12TH STREET		87047000	0.970	8.535	9.505	6	0	6			2006 - 2007	2007 - 2008	2008 - 2009	2009 - 2010	
													0	0	2,429	0	
												CST	XU				
DT4180911	SR 968/FLAGLER ST		MIAMI-DADE	RESURFACING							Activity /Phase	Funding Source	Proposed Funding (\$000s)				A1-88
4180911	FROM NW 22ND AVENUE	TO NW 12TH AVENUE		87053000	1.025	6.545	7.57	3	0	3			2006 - 2007	2007 - 2008	2008 - 2009	2009 - 2010	
													0	0	0	1,797	
												CST	XU				
DT4180941	SR 7/NW 2ND AVENUE		MIAMI-DADE	RESURFACING							Activity /Phase	Funding Source	Proposed Funding (\$000s)				A1-89
4180941	FROM NW 176TH STREET	TO 215TH STREET		87140000	2.396	12.284	14.68	6	0	6			2006 - 2007	2007 - 2008	2008 - 2009	2009 - 2010	
													0	350	0	0	
												PE	XU				

**MIAMI-DADE METROPOLITAN PLANNING ORGANIZATION
TRANSPORTATION IMPROVEMENT PROGRAM
FEDERALLY-FUNDED PROJECTS**

HIGHWAYS

MPO Project Num.	Facility/Project Name		County	Type of Work							Federal Funding Components				5-Yr Page Ref		
	Agency Project Num.	From/Location		To/Location	Old Item	Roadway ID	Length (miles)	Begin Point	End Point	Lanes							
								Exist	Improv	Add'l							
DT4182361	SR 9/NW 27TH AVENUE		MIAMI-DADE	PEDESTRIAN SAFETY IMPROVEMENT							Activity /Phase	Funding Source	Proposed Funding (\$000s)				A1-90
4182361	FROM SW 8TH STREET	TO NW 16TH STREET		87240000	1.632	1.739	3.371	6	0	2			2006 - 2007	2007 - 2008	2008 - 2009	2009 - 2010	
													16	0	0	0	
DT4182362	SR 90/SW 8TH STREET		MIAMI-DADE	PEDESTRIAN SAFETY IMPROVEMENT							Activity /Phase	Funding Source	Proposed Funding (\$000s)				A1-90
4182362	FROM SW 87TH AVENUE	TO SW 57TH AVENUE		87120000	3.012	9.07	12.082	4	0	0			2006 - 2007	2007 - 2008	2008 - 2009	2009 - 2010	
													12	0	0	0	
DT4182363	SR 94/KENDALL DRIVE		MIAMI-DADE	PEDESTRIAN SAFETY IMPROVEMENT							Activity /Phase	Funding Source	Proposed Funding (\$000s)				A1-90
4182363	FROM SW 117TH AVENUE	TO SW 77TH AVENUE		87001000	4.072	5.951	10.023	6	0	0			2006 - 2007	2007 - 2008	2008 - 2009	2009 - 2010	
													16	0	0	0	
DT4182364	SR 933/SW 12TH AVE		MIAMI-DADE	PEDESTRIAN SAFETY IMPROVEMENT							Activity /Phase	Funding Source	Proposed Funding (\$000s)				A1-91
4182364	FROM SW 8TH STREET	TO NW 14TH STREET		87085000	1.499	1.005	2.504	4	0	0			2006 - 2007	2007 - 2008	2008 - 2009	2009 - 2010	
													24	0	0	0	
DT4182365	SR 976/SW 40TH ST		MIAMI-DADE	PEDESTRIAN SAFETY IMPROVEMENT							Activity /Phase	Funding Source	Proposed Funding (\$000s)				A1-91
4182365	FROM SW 117TH AVENUE	TO SW 57TH AVENUE		87044000	6.034	0.185	6.219	6	0	0			2006 - 2007	2007 - 2008	2008 - 2009	2009 - 2010	
													28	0	0	0	
DT4182381	SR 7/NW 7TH AVENUE		MIAMI-DADE	PEDESTRIAN SAFETY IMPROVEMENT							Activity /Phase	Funding Source	Proposed Funding (\$000s)				A1-91
4182381	FROM NW 101ST STREET	TO NW 113TH STREET		87140000	0.752	7.044	7.796	6	0	0			2006 - 2007	2007 - 2008	2008 - 2009	2009 - 2010	
													118	0	0	0	
DT4182382	SR 9/NW 27TH AVENUE		MIAMI-DADE	PEDESTRIAN SAFETY IMPROVEMENT							Activity /Phase	Funding Source	Proposed Funding (\$000s)				A1-91
4182382	FROM NW 79TH STREET	TO NW 103 STREET		87240000	1.537	7.311	8.848	4	0	0			2006 - 2007	2007 - 2008	2008 - 2009	2009 - 2010	
													0	12	0	0	
													CST	ACSS	391	0	

MIAMI-DADE METROPOLITAN PLANNING ORGANIZATION
TRANSPORTATION IMPROVEMENT PROGRAM
FEDERALLY-FUNDED PROJECTS

HIGHWAYS

MPO Project Num.	Facility/Project Name		County	Type of Work						Federal Funding Components				5-Yr Page Ref					
	From/Location	To/Location		Old Item	Roadway ID	Length (miles)	Begin Point	End Point	Lanes										
Agency Project Num.												Exist	Improv	Add'l					
DT4182383	SR 924/NW 119TH ST		MIAMI-DADE	PEDESTRIAN SAFETY IMPROVEMENT						Activity /Phase	Funding Source	Proposed Funding (\$000s)				A1-92			
4182383	FROM NW 17TH AVENUE	TO NW 7TH AVENUE		87052000	1.006	1.015	2.021	0	0			0	2006 - 2007	2007 - 2008	2008 - 2009		2009 - 2010		
													INC	HSP	0		14	0	0
													CST	ACSS	406		0	0	0
DT4182384	SR 932/W 49TH STREET		MIAMI-DADE	PEDESTRIAN SAFETY IMPROVEMENT						Activity /Phase	Funding Source	Proposed Funding (\$000s)				A1-92			
4182384	FROM W 24TH AVENUE	TO E 4TH AVENUE		87038000	2.565	0.604	3.169	0	0			0	2006 - 2007	2007 - 2008	2008 - 2009		2009 - 2010		
													CST	ACSS	991		0	0	0
													INC	HSP	0		40	0	0
DT4182385	SR A1A/COLLINS AVE		MIAMI-DADE	PEDESTRIAN SAFETY IMPROVEMENT						Activity /Phase	Funding Source	Proposed Funding (\$000s)				A1-92			
4182385	FROM SUNNY ISLES CSWY	TO LEHMAN CAUSEWAY		87060000	1.711	14.617	16.328	0	0			0	2006 - 2007	2007 - 2008	2008 - 2009		2009 - 2010		
													CST	ACSS	288		0	0	0
													INC	HSP	0		10	0	0
DT4182386	SR 112/41ST ST		MIAMI-DADE	PEDESTRIAN SAFETY IMPROVEMENT						Activity /Phase	Funding Source	Proposed Funding (\$000s)				A1-93			
4182386	FROM SR 907/ALTON ROAD	TO PINE TREE DRIVE		87016000	0.594	0	0.594	4	0			0	2006 - 2007	2007 - 2008	2008 - 2009		2009 - 2010		
													CST	ACSS	607		0	0	0
													INC	HSP	0		20	0	0
DT4182387	SR 907/ALTON ROAD		MIAMI-DADE	PEDESTRIAN SAFETY IMPROVEMENT						Activity /Phase	Funding Source	Proposed Funding (\$000s)				A1-93			
4182387	FROM 5TH STREET	TO 17TH STREET		87037000	1.188	0.025	1.213	4	0			0	2006 - 2007	2007 - 2008	2008 - 2009		2009 - 2010		
													CST	ACSS	702		0	0	0
													INC	HSP	0		24	0	0
DT4183251	CRANDON BOULEVARD		MIAMI-DADE	INTERSECTION (MINOR)						Activity /Phase	Funding Source	Proposed Funding (\$000s)				A1-94			
4183251	FROM VILLAGE GREEN PARK	TO MCINTYRE STREET		87000095	0.280	0.751	1.031	4	0			0	2006 - 2007	2007 - 2008	2008 - 2009		2009 - 2010		
													CST	ACXA	1,000		0	0	0

**MIAMI-DADE METROPOLITAN PLANNING ORGANIZATION
TRANSPORTATION IMPROVEMENT PROGRAM
FEDERALLY-FUNDED PROJECTS**

HIGHWAYS

MPO Project Num.	Facility/Project Name		County	Type of Work							Federal Funding Components	5-Yr Page Ref							
	From/Location	To/Location		Old Item	Roadway ID	Length (miles)	Begin Point	End Point	Lanes										
Agency Project Num.												Exist	Improv	Add'l					
DT4183331	GREENWAY BRIDGES		MIAMI-DADE	PEDESTRIAN UNDERPASS							Activity /Phase	Funding Source	Proposed Funding (\$000s)				A1-95		
4183331	BISCAYNE & BLACK CREEK	TRAIL BRIDGES		87000014	0.038	7.175	7.213	2	0	0			2006 - 2007	2007 - 2008	2008 - 2009	2009 - 2010			
													CST	SE	0	0		0	758
													PE	SE	0	90		90	0
DT4183341	MIAMI/2ND AVE RVRWLK		MIAMI-DADE	BIKE PATH							Activity /Phase	Funding Source	Proposed Funding (\$000s)				A1-95		
4183341	FROM SW 2ND AVE BRIDGE	TO S. MIAMI AVE BRIDGE			0.000			0	0	0			2006 - 2007	2007 - 2008	2008 - 2009	2009 - 2010			
													CST	SE	0	0		0	1,000
DT4183371	MIAMI-DADE GREENWAYS		MIAMI-DADE	SIGNING/PAVEMENT MARKINGS							Activity /Phase	Funding Source	Proposed Funding (\$000s)				A1-95		
4183371	SIGNAGE				0.000			0	0	0			2006 - 2007	2007 - 2008	2008 - 2009	2009 - 2010			
													CST	SE	0	50		0	0
											PE	SE	40	0	0	0			
DT4183491	HIALEAH LINEAR PARK		MIAMI-DADE	LANDSCAPING							Activity /Phase	Funding Source	Proposed Funding (\$000s)				A1-96		
4183491	FRM W OF I-75 @ NW 138 ST	TO NW 170 STREET			0.000			0	0	0			2006 - 2007	2007 - 2008	2008 - 2009	2009 - 2010			
													CST	SE	0	0		0	560
											PE	SE	0	0	40	0			
DT4183601	SURFSIDE BLVD BRIDGE		MIAMI-DADE	BRIDGE-REPAIR/REHABILITATION							Activity /Phase	Funding Source	Proposed Funding (\$000s)				A1-96		
4183601	OVER INDIAN CREEK	BR #876130 (SR=57.8)		87000202	0.066	0.082	0.148	2	0	0			2006 - 2007	2007 - 2008	2008 - 2009	2009 - 2010			
													CST	XU	0	0		0	750
DT4184231	SR 826/PALMETTO EXPY		MIAMI-DADE	PD&E/EMO STUDY							Activity /Phase	Funding Source	Proposed Funding (\$000s)				A1-96		
4184231	FROM SR 826/PALMETTO EXPY	TO DADE/BROWARD CTY			0.000			0	0	0			2006 - 2007	2007 - 2008	2008 - 2009	2009 - 2010			
											PDE	XU	0	0	0	550			

MIAMI-DADE METROPOLITAN PLANNING ORGANIZATION
TRANSPORTATION IMPROVEMENT PROGRAM
FEDERALLY-FUNDED PROJECTS

HIGHWAYS

MPO Project Num.	Facility/Project Name		County	Type of Work						Federal Funding Components				5-Yr Page Ref					
	From/Location	To/Location		Old Item	Roadway ID	Length (miles)	Begin Point	End Point	Lanes										
Agency Project Num.													Exist	Improv	Add'l				
DT4194961	SR 90/US-41/TAMIAMI		MIAMI-DADE	RESURFACING						Activity /Phase	Funding Source	Proposed Funding (\$000s)				A1-97			
4194961	TRAIL FROM MP 0 TO 5.00	AND FROM MP 24.7 TO 25		87110000	25.700	0	25.7	2	0			2	2006 - 2007	2007 - 2008	2008 - 2009		2009 - 2010		
													CST	HSP	0		0	4,298	0
													INC	HSP	0		0	80	0
DT4196581	SR 90/US-41/TAMIAMI		MIAMI-DADE	RESURFACING						Activity /Phase	Funding Source	Proposed Funding (\$000s)				A1-97			
4196581	TRAIL FROM MP 10	TO MP 13.8		87110000	3.800	10	13.8	2	0			2	2006 - 2007	2007 - 2008	2008 - 2009		2009 - 2010		
													INC	HSP	0		60	0	0
													CST	HSP	0		2,725	0	0
DT4196761	SR 90/US-41/TAMIAMI		MIAMI-DADE	RESURFACING						Activity /Phase	Funding Source	Proposed Funding (\$000s)				A1-98			
4196761	TRAIL FROM MP 7.5	TO 10.0		87110000	2.500	7.5	10	2	0			2	2006 - 2007	2007 - 2008	2008 - 2009		2009 - 2010		
													PE	XA	0		0	360	0
DT4196771	SR 90/US-41/TAMIAMI		MIAMI-DADE	RESURFACING						Activity /Phase	Funding Source	Proposed Funding (\$000s)				A1-98			
4196771	TRAIL FROM MP 5	TO MP 7.5		87110000	2.500	5	7.5	2	0			2	2006 - 2007	2007 - 2008	2008 - 2009		2009 - 2010		
													CST	HSP	0		0	0	6,847
													PE	HSP	0		360	0	0
DT4203161	SR 9A/I-95 FROM		MIAMI-DADE	RESURFACING						Activity /Phase	Funding Source	Proposed Funding (\$000s)				A1-101			
4203161	N OF GOLDN GLDS INTCHG TO	MIAMI-DADE/BROWARD L		87270000	3.591	13.669	17.26	10	0			10	2006 - 2007	2007 - 2008	2008 - 2009		2009 - 2010		
													CST	IMAC	0		0	0	10,674
													PE	IMAC	150		0	0	0
DT4205361	NW 34 AVENUE		MIAMI-DADE	RAILROAD SIGNAL						Activity /Phase	Funding Source	Proposed Funding (\$000s)				A1-104			
4205361	AT DOT# 272733 U	RRMP LR 4.34			0.000			0	0			0	2006 - 2007	2007 - 2008	2008 - 2009		2009 - 2010		
											RRU	RHH	32	0	0	0			

**MIAMI-DADE METROPOLITAN PLANNING ORGANIZATION
TRANSPORTATION IMPROVEMENT PROGRAM
FEDERALLY-FUNDED PROJECTS**

HIGHWAYS

MPO Project Num.	Facility/Project Name		County	Type of Work						Federal Funding Components				5-Yr Page Ref		
	Agency Project Num.	From/Location		To/Location	Old Item	Roadway ID	Length (miles)	Begin Point	End Point						Lanes	
								Exist	Improv	Add'l						
DT4205381	NW 71ST STREET		MIAMI-DADE	RAILROAD SIGNAL						Activity /Phase	Funding Source	Proposed Funding (\$000s)				A1-105
4205381	AT DOT# 272728 X	RRMP LR 4.61			0.000			0	0			0	2006 - 2007	2007 - 2008	2008 - 2009	
											RRU	RHH	31	0	0	0
DT4205391	NW 67 STREET		MIAMI-DADE	RAILROAD SIGNAL						Activity /Phase	Funding Source	Proposed Funding (\$000s)				A1-105
4205391	AT DOT# 272730 Y	RRMP LR 4.51			0.000			0	0			0	2006 - 2007	2007 - 2008	2008 - 2009	
											RRU	RHH	30	0	0	0
DT4205401	N.W. N RIVER DRIVE		MIAMI-DADE	RAILROAD SIGNAL						Activity /Phase	Funding Source	Proposed Funding (\$000s)				A1-105
4205401	AT DOT # 628378 W	RRMP SXH 36.60			0.000			0	0			0	2006 - 2007	2007 - 2008	2008 - 2009	
											RRU	RHP	300	0	0	0
DT4205441	FEC RAILROAD		MIAMI-DADE	RAILROAD SIGNAL						Activity /Phase	Funding Source	Proposed Funding (\$000s)				A1-105
4205441	RADIO KEY DOWN INSTALLATI	ON			0.000			0	0			0	2006 - 2007	2007 - 2008	2008 - 2009	
											RRU	RHH	34	0	0	0
DT4208271	SR 7/US-441		MIAMI-DADE	LANDSCAPING						Activity /Phase	Funding Source	Proposed Funding (\$000s)				A1-106
4208271	FROM SR 9A/I-95 EXIT RAMP	TO NW 183 STREET			0.000			0	0			0	2006 - 2007	2007 - 2008	2008 - 2009	
											CST	HPP	638	0	0	0
DT4209041	SR 934/NW 79 STREET		MIAMI-DADE	RIGHT OF WAY ACQUISITION						Activity /Phase	Funding Source	Proposed Funding (\$000s)				A1-106
4209041	FROM N.W. 13TH COURT	TO BISCAYNE BAY			0.000			0	0			0	2006 - 2007	2007 - 2008	2008 - 2009	
											ROW	HPP	709	0	0	0
DT4209071	MIAMI RIVER GREENWAY		MIAMI-DADE	ACCESS IMPROVEMENT						Activity /Phase	Funding Source	Proposed Funding (\$000s)				A1-106
4209071	5 ST. MIAMI RIVER_BETWEEN	I-95 AND N.W. 12 AVENUE			0.000			0	0			0	2006 - 2007	2007 - 2008	2008 - 2009	
											CST	HPP	0	2,304	0	0

MIAMI-DADE METROPOLITAN PLANNING ORGANIZATION
TRANSPORTATION IMPROVEMENT PROGRAM
FEDERALLY-FUNDED PROJECTS

HIGHWAYS

MPO Project Num.	Facility/Project Name		County	Type of Work							Federal Funding Components	5-Yr Page Ref
Agency Project Num.	From/Location	To/Location	Old Item	Roadway ID	Length (miles)	Begin Point	End Point	Lanes				
								Exist	Improv	Add'l		

DT4209081	HANFORD BOULEVARD		MIAMI-DADE	CORRIDOR IMPROVEMENT							Activity /Phase	Funding Source	Proposed Funding (\$000s)				A1-107
	FROM N.E. 16 AVE. TO N.E. 21 AVE.												2006 - 2007	2007 - 2008	2008 - 2009	2009 - 2010	
4209081					0.000			0	0	0	PE	HPP	180	0	0	0	
											CST	HPP	0	0	1,769	0	

DT4209091	SR 972/CORAL WAY		MIAMI-DADE	LANDSCAPING							Activity /Phase	Funding Source	Proposed Funding (\$000s)				A1-107
	S.W. 37 AVENUE	TO S.W. 12 AVENUE												2006 - 2007	2007 - 2008	2008 - 2009	
4209091					0.000			0	0	0	PE	HPP	354	0	0	0	
											CST	HPP	0	1,063	0	0	

DT4209101	WEST AVE. CONNECTOR		MIAMI-DADE	BRIDGE-NEW STRUCTURE							Activity /Phase	Funding Source	Proposed Funding (\$000s)				A1-107
	BRDG FRM N. OF LINCOLN RD	TO SOUTH OF 18 STREE												2006 - 2007	2007 - 2008	2008 - 2009	
4209101					0.000			0	0	0	PDE	HPP	0	0	709	0	

DT4209171	OVERTOWN GREENWAY		MIAMI-DADE	BIKE PATH							Activity /Phase	Funding Source	Proposed Funding (\$000s)				A1-108
	BETWEEN NW 3RD AVE AND NW 7TH AVENUE													2006 - 2007	2007 - 2008	2008 - 2009	
4209171					0.000			0	0	0	CST	HPP	1,063	0	0	0	

Yearly Total	72,657	233,208	40,727	68,029
4 Year Total				414,621

MIAMI-DADE METROPOLITAN PLANNING ORGANIZATION
TRANSPORTATION IMPROVEMENT PROGRAM
FEDERALLY-FUNDED PROJECTS

MAINTENANCE

MPO Project Num.	Facility/Project Name		County	Type of Work						Federal Funding Components				5-Yr Page Ref	
Agency Project Num.	From/Location	To/Location	Old Item	Roadway ID	Length (miles)	Begin Point	End Point	Lanes							
							Exist	Improv	Add'l						

DT2507822M	DISTRICTWIDE/LOAD RT		DIST/ST-WIDE	TRAFFIC ENGINEERING STUDY						Activity /Phase	Funding Source	Proposed Funding (\$000s)				A1-110	
2507822	COMPLEX STRUCTURE	LOAD RATING			0.000			0	0	0		2006 - 2007	2007 - 2008	2008 - 2009	2009 - 2010		
											MNT	BRAC	0	200	100	100	
											MNT	BRAC	100	0	0	0	

DT2522761M	DISTRICTWIDE		DIST/ST-WIDE	RESEARCH						Activity /Phase	Funding Source	Proposed Funding (\$000s)				A1-110	
2522761	SCOUR	EVALUATION	6610027		0.000			0	0	0		2006 - 2007	2007 - 2008	2008 - 2009	2009 - 2010		
											MNT	BRAC	100	200	0	0	

DT2527321M	DISTRICTWIDE LOCAL		DIST/ST-WIDE	SPECIAL SURVEYS						Activity /Phase	Funding Source	Proposed Funding (\$000s)				A1-111	
2527321	GOVERNMENT IN-DEPTH	BRIDGE INSPECTION	6620016		0.000			0	0	0		2006 - 2007	2007 - 2008	2008 - 2009	2009 - 2010		
											MNT	BZAC	0	590	0	720	

DT2527331M	DISTRICTWIDE LOCAL		DIST/ST-WIDE	SPECIAL SURVEYS						Activity /Phase	Funding Source	Proposed Funding (\$000s)				A1-111	
2527331	GOVERNMENT IN-DEPTH	BRIDGE INSPECTION	6620017		0.000			0	0	0		2006 - 2007	2007 - 2008	2008 - 2009	2009 - 2010		
											MNT	BRAC	0	470	0	580	

Yearly Total	200	1,460	100	1,400
4 Year Total	3,160			

MIAMI-DADE METROPOLITAN PLANNING ORGANIZATION
 TRANSPORTATION IMPROVEMENT PROGRAM
 FEDERALLY-FUNDED PROJECTS

MISCELLANEOUS

MPO Project Num.	Facility/Project Name		County	Type of Work							Federal Funding Components	5-Yr Page Ref
	From/Location	To/Location		Old Item	Roadway ID	Length (miles)	Begin Point	End Point	Lanes			
Agency Project Num.												Exist

DT4177401	ITS OPERATIONS		DIST/ST-WIDE	TRAFFIC MANAGEMENT CENTERS							Activity /Phase	Funding Source	Proposed Funding (\$000s)				A1-113
4177401	CONSULTANTS/GRANTS				0.000			0	0	0			2006 - 2007	2007 - 2008	2008 - 2009	2009 - 2010	
											OPS	NHAC	783	806	830	855	

DT4177403	ITS OPERATIONS		DIST/ST-WIDE	TRAFFIC MANAGEMENT CENTERS							Activity /Phase	Funding Source	Proposed Funding (\$000s)				A1-114
4177403	HARDWARE/SOFTWARE	CONSULTANT/GRANTS			0.000			0	0	0			2006 - 2007	2007 - 2008	2008 - 2009	2009 - 2010	
											OPS	NHAC	125	125	125	125	

Yearly Total	908	931	955	980
4 Year Total	3,774			

MIAMI-DADE METROPOLITAN PLANNING ORGANIZATION
 TRANSPORTATION IMPROVEMENT PROGRAM
 FEDERALLY-FUNDED PROJECTS

PTO: AVIATION

MPO Project Num.	Facility/Project Name		County	Type of Work							Federal Funding Components	5-Yr Page Ref
Agency Project Num.	From/Location	To/Location	Old Item	Roadway ID	Length (miles)	Begin Point	End Point	Lanes				
								Exist	Improv	Add'l		

AP2540981	MIAMI-MIA AIRPORT		MIAMI-DADE	AVIATION CAPACITY PROJECT							Activity /Phase	Funding Source	Proposed Funding (\$000s)				A1-115
2540981	NORTHSIDE RUNWAY		6822982	.	0.000			0	0	0			2006 - 2007	2007 - 2008	2008 - 2009	2009 - 2010	
											CAP	FAA	8,000	4,000	10,110	8,540	

Yearly Total	8,000	4,000	10,110	8,540
4 Year Total	30,650			

**MIAMI-DADE METROPOLITAN PLANNING ORGANIZATION
TRANSPORTATION IMPROVEMENT PROGRAM
FEDERALLY-FUNDED PROJECTS**

PTO: TRANSIT

MPO Project Num.	Facility/Project Name		County	Type of Work							Federal Funding Components				5-Yr Page Ref				
	From/Location	To/Location		Old Item	Roadway ID	Length (miles)	Begin Point	End Point	Lanes										
Agency Project Num.													Exist	Improv	Add'l				
TA2535361	SOUTH FL VANPOOL		MIAMI-DADE	PURCHASE VEHICLES/EQUIPMENT							Activity /Phase	Funding Source	Proposed Funding (\$000s)				A1-128		
2535361	PURCHASE VANS FOR	VAN LEASING PROGRAM	6810370	.	0.000			0	0	0			2006 - 2007	2007 - 2008	2008 - 2009	2009 - 2010			
													CAP	XU	250	0		0	0
TA4051331	MIAMI-DADE TRANSIT		MIAMI-DADE	FIXED GUIDEWAY IMPROVEMENTS							Activity /Phase	Funding Source	Proposed Funding (\$000s)				A1-130		
4051331	AGENCY (GUIDEWAY BRIDGE	INSPECTION)		.	0.000			0	0	0			2006 - 2007	2007 - 2008	2008 - 2009	2009 - 2010			
													CAP	XU	750	750		0	0
TA4051332	MIAMI-DADE TRANSIT		MIAMI-DADE	FIXED GUIDEWAY IMPROVEMENTS							Activity /Phase	Funding Source	Proposed Funding (\$000s)				A1-130		
4051332	AGENCY (GUIDEWAY BRIDGE	INSPECTION)		.	0.000			0	0	0			2006 - 2007	2007 - 2008	2008 - 2009	2009 - 2010			
													CAP	XU	0	0		750	750
TA4105581	SOUTH FL VANPOOL		MIAMI-DADE	COMMUTER TRANS. ASSISTANCE							Activity /Phase	Funding Source	Proposed Funding (\$000s)				A1-131		
4105581	PROGRAM MARKETING			.	0.000			0	0	0			2006 - 2007	2007 - 2008	2008 - 2009	2009 - 2010			
													OPS	XU	100	0		0	0
TA4105742	MIAMI-DADE CO - MDTA		MIAMI-DADE	PURCHASE VEHICLES/EQUIPMENT							Activity /Phase	Funding Source	Proposed Funding (\$000s)				A1-132		
4105742	BICYCLE PARKING FOR	TRANSIT STATIONS		.	0.000			0	0	0			2006 - 2007	2007 - 2008	2008 - 2009	2009 - 2010			
													CAP	FTAT	432	0		0	0
													CAP	SE	432	0		0	0
TA4122681	MIAMI-DADE CO - MPO		MIAMI-DADE	PTO STUDIES							Activity /Phase	Funding Source	Proposed Funding (\$000s)				A1-132		
4122681	FTA SECTION 5303			.	0.000			0	0	0			2006 - 2007	2007 - 2008	2008 - 2009	2009 - 2010			
													PLN	DU	1,083	0		0	0
TA4124591	MIAMI-DADE CO - MDTA		MIAMI-DADE	CAPITAL FOR FIXED ROUTE							Activity /Phase	Funding Source	Proposed Funding (\$000s)				A1-133		
4124591	FTA SECTION 530715309	FORMULA GRANT		.	0.000			0	0	0			2006 - 2007	2007 - 2008	2008 - 2009	2009 - 2010			
													CAP	FTA	54,230	0		0	0

MIAMI-DADE METROPOLITAN PLANNING ORGANIZATION
TRANSPORTATION IMPROVEMENT PROGRAM
FEDERALLY-FUNDED PROJECTS

PTO: TRANSIT

MPO Project Num.	Facility/Project Name		County	Type of Work						Federal Funding Components				5-Yr Page Ref			
				Old Item	Roadway ID	Length (miles)	Begin Point	End Point	Lanes								
Agency Project Num.	From/Location	To/Location											Exist	Improv	Add'l		
TA4133601	MIAMI-DADE			PURCHASE VEHICLES/EQUIPMENT						Activity /Phase	Funding Source	Proposed Funding (\$000s)				A1-133	
4133601	FTA SECTION 5310 STATEWIDE	NON-PROFIT ORGANIZAT			0.000	0	0	0	0			0	2006 - 2007	2007 - 2008	2008 - 2009		2009 - 2010
													CAP	DU	790		838
TA4137545	MDTA - NW 7TH AVENUE		MIAMI-DADE	PUBLIC TRANSPORTATION SHELTER						Activity /Phase	Funding Source	Proposed Funding (\$000s)				A1-134	
4137545	TRANSIT HUB				0.000			0	0			0	2006 - 2007	2007 - 2008	2008 - 2009		2009 - 2010
													CAP	FTA	571		602
TA4137546	MDTA - NW 7TH AVENUE		MIAMI-DADE	PUBLIC TRANSPORTATION SHELTER						Activity /Phase	Funding Source	Proposed Funding (\$000s)				A1-134	
4137546	TRANSIT HUB				0.000			0	0			0	2006 - 2007	2007 - 2008	2008 - 2009		2009 - 2010
													CAP	FTA	226		238
TA4137547	MDTA - NW 7TH AVENUE		MIAMI-DADE	PUBLIC TRANSPORTATION SHELTER						Activity /Phase	Funding Source	Proposed Funding (\$000s)				A1-135	
4137547	TRANSIT HUB				0.000			0	0			0	2006 - 2007	2007 - 2008	2008 - 2009		2009 - 2010
													CAP	FTA	396		0
TA4145311	SO FLA COMM SERVICES		MIAMI-DADE	COMMUTER TRANS. ASSISTANCE						Activity /Phase	Funding Source	Proposed Funding (\$000s)				A1-135	
4145311	- MARKETING				0.000			0	0			0	2006 - 2007	2007 - 2008	2008 - 2009		2009 - 2010
													PLN	XU	800		900
TA4145361	SOUTH FL VANPOOL		MIAMI-DADE	COMMUTER TRANS. ASSISTANCE						Activity /Phase	Funding Source	Proposed Funding (\$000s)				A1-135	
4145361	MIAMI-DADE COUNTY	MARKETING			0.000			0	0			0	2006 - 2007	2007 - 2008	2008 - 2009		2009 - 2010
													PLN	XU	0		200
TA4145371	SOUTH FL VANPOOL		MIAMI-DADE	PURCHASE VEHICLES/EQUIPMENT						Activity /Phase	Funding Source	Proposed Funding (\$000s)				A1-135	
4145371	MIAMI-DADE COUNTY PROGRA	CAPITAL LEASING			0.000			0	0			0	2006 - 2007	2007 - 2008	2008 - 2009		2009 - 2010
													PLN	XU	0		400

**MIAMI-DADE METROPOLITAN PLANNING ORGANIZATION
TRANSPORTATION IMPROVEMENT PROGRAM
FEDERALLY-FUNDED PROJECTS**

PTO: TRANSIT

MPO Project Num.	Facility/Project Name		County	Type of Work						Federal Funding Components				5-Yr Page Ref			
	From/Location	To/Location		Old Item	Roadway ID	Length (miles)	Begin Point	End Point	Lanes								
Agency Project Num.													Exist	Improv	Add'l		
TA4146531	MIAMI-DADE CO - MPO		MIAMI-DADE	PTO STUDIES						Activity /Phase	Funding Source	Proposed Funding (\$000s)				A1-136	
4146531	FTA SECTION 5303				0.000			0	0			0	2006 - 2007	2007 - 2008	2008 - 2009		2009 - 2010
													0	1,067	0		0
TA4146551	MIAMI-DADE CO - MDTA		MIAMI-DADE	CAPITAL FOR FIXED ROUTE						Activity /Phase	Funding Source	Proposed Funding (\$000s)				A1-136	
4146551	FTA SECTION 5307/5309				0.000			0	0			0	2006 - 2007	2007 - 2008	2008 - 2009		2009 - 2010
													0	54,230	0		0
TA4146981	MIAMI-DADE CO - MDTA		MIAMI-DADE	FIXED GUIDEWAY IMPROVEMENTS						Activity /Phase	Funding Source	Proposed Funding (\$000s)				A1-136	
4146981	REPLACE METRORAIL/	METROMOVER CENTRAL			0.000			0	0			0	2006 - 2007	2007 - 2008	2008 - 2009		2009 - 2010
													1,100	1,585	0		0
TA4147012	MDTA - TRANSIT SECUR		MIAMI-DADE	PUBLIC TRANS FACILITY SECURITY						Activity /Phase	Funding Source	Proposed Funding (\$000s)				A1-137	
4147012	ITY SYSTEM MIAMI DADE CTY				0.000			0	0			0	2006 - 2007	2007 - 2008	2008 - 2009		2009 - 2010
													569	600	650		675
TA4162221	MIAMI-DADE CO - MDTA		MIAMI-DADE	CAPITAL FOR FIXED ROUTE						Activity /Phase	Funding Source	Proposed Funding (\$000s)				A1-138	
4162221	FTA SECTION 5307				0.000			0	0			0	2006 - 2007	2007 - 2008	2008 - 2009		2009 - 2010
													0	0	60,000		0
TA4162231	MIAMI-DADE CO - MDTA		MIAMI-DADE	CAPITAL FOR FIXED ROUTE						Activity /Phase	Funding Source	Proposed Funding (\$000s)				A1-139	
4162231	FTA SECTION 5309				0.000			0	0			0	2006 - 2007	2007 - 2008	2008 - 2009		2009 - 2010
													1,142	1,204	1,304		1,354
TA4162411	MIAMI-DADE CO - MDTA		MIAMI-DADE	CAPITAL FOR FIXED ROUTE						Activity /Phase	Funding Source	Proposed Funding (\$000s)				A1-139	
4162411	FTA SECTION 5309				0.000			0	0			0	2006 - 2007	2007 - 2008	2008 - 2009		2009 - 2010
													761	803	869		903

**MIAMI-DADE METROPOLITAN PLANNING ORGANIZATION
TRANSPORTATION IMPROVEMENT PROGRAM
FEDERALLY-FUNDED PROJECTS**

PTO: TRANSIT

MPO Project Num.	Facility/Project Name		County	Type of Work						Federal Funding Components				5-Yr Page Ref			
	From/Location	To/Location		Old Item	Roadway ID	Length (miles)	Begin Point	End Point	Lanes								
Agency Project Num.												Exist	Improv	Add'l			
TA4162431	MIAMI-DADE CO - MDTA		MIAMI-DADE	CAPITAL FOR FIXED ROUTE						Activity /Phase	Funding Source	Proposed Funding (\$000s)				A1-139	
4162431	FTA SECTION 5307				0.000			0	0			0	2006 - 2007	2007 - 2008	2008 - 2009		2009 - 2010
													0	0	0		60,000
TA4162771	MIAMI-DADE CO. - MPO		MIAMI-DADE	PTO STUDIES						Activity /Phase	Funding Source	Proposed Funding (\$000s)				A1-140	
4162771	FTA SECTION 5303				0.000			0	0			0	2006 - 2007	2007 - 2008	2008 - 2009		2009 - 2010
													0	0	1,067		0
TA4166713	NATIONAL CENTER FOR		MIAMI-DADE	RESEARCH						Activity /Phase	Funding Source	Proposed Funding (\$000s)				A1-140	
4166713	TRANSPORTATION NEEDS	(TRANSP0), FL			0.000			0	0			0	2006 - 2007	2007 - 2008	2008 - 2009		2009 - 2010
													742	0	0		0
TA4179151	MIAMI-DADE CO- MPO		MIAMI-DADE	PTO STUDIES						Activity /Phase	Funding Source	Proposed Funding (\$000s)				A1-141	
4179151	FTA SECTION 5303				0.000			0	0			0	2006 - 2007	2007 - 2008	2008 - 2009		2009 - 2010
													0	0	0		1,067
TA4188761	HOMESTEAD EAST-WEST		MIAMI-DADE	PURCHASE VEHICLES/EQUIPMENT						Activity /Phase	Funding Source	Proposed Funding (\$000s)				A1-143	
4188761	BUS CONNECTOR - FTA 5309				0.000			0	0			0	2006 - 2007	2007 - 2008	2008 - 2009		2009 - 2010
													495	0	0		0
TA4196062	CITY OF MIAMI		MIAMI-DADE	FIXED GUIDEWAY IMPROVEMENTS						Activity /Phase	Funding Source	Proposed Funding (\$000s)				A1-143	
4196062	STREETCAR PROJECT				0.000			0	0			0	2006 - 2007	2007 - 2008	2008 - 2009		2009 - 2010
													1,960	0	0		0
TA4202301	MDTA- DADELAND SOUTH		MIAMI-DADE	PUBLIC TRANSPORTATION SHELTER						Activity /Phase	Funding Source	Proposed Funding (\$000s)				A1-143	
4202301	INTERMODAL CENTER				0.000			0	0			0	2006 - 2007	2007 - 2008	2008 - 2009		2009 - 2010
													455	480	520		540

**MIAMI-DADE METROPOLITAN PLANNING ORGANIZATION
TRANSPORTATION IMPROVEMENT PROGRAM
FEDERALLY-FUNDED PROJECTS**

PTO: TRANSIT

MPO Project Num.	Facility/Project Name		County	Type of Work							Federal Funding Components				5-Yr Page Ref			
				Old Item	Roadway ID	Length (miles)	Begin Point	End Point	Lanes									
Agency Project Num.	From/Location	To/Location											Exist	Improv	Add'l			
TA4204561	MDTA - SPECIAL USE		MIAMI-DADE	BUS PREFERENCE LANE							Activity /Phase	Funding Source	Proposed Funding (\$000s)				A1-146	
4204561	LANES(SUL) FL TURNPIKE &	MDX ROADWAYS			0.000				0	0			0	2006 - 2007	2007 - 2008	2008 - 2009		2009 - 2010
														CAP	CM	1,207		1,208
TA4204581	MDTA - PARK & RIDE		MIAMI-DADE	PARK AND RIDE LOTS							Activity /Phase	Funding Source	Proposed Funding (\$000s)				A1-147	
4204581	LOT/BUSWAY/344 STREET				0.000				0	0			0	2006 - 2007	2007 - 2008	2008 - 2009		2009 - 2010
														CAP	CM	1,858		0
TA4204601	MDTA - QUAIL ROOST		MIAMI-DADE	PARK AND RIDE LOTS							Activity /Phase	Funding Source	Proposed Funding (\$000s)				A1-147	
4204601	DRIVE AT SOUTH MIAMI-DADE	BUSWAY/PARK & RIDE LO			0.000				0	0			0	2006 - 2007	2007 - 2008	2008 - 2009		2009 - 2010
														CAP	CM	0		2,458
TA4204611	MDTA - BUSWAY FLYER		MIAMI-DADE	URBAN CORRIDOR IMPROVEMENTS							Activity /Phase	Funding Source	Proposed Funding (\$000s)				A1-147	
4204611	SERVICE FROM KEY LARGO				0.000				0	0			0	2006 - 2007	2007 - 2008	2008 - 2009		2009 - 2010
														OPS	CM	440		440
TA4204621	MDTA - 95X SVC. FROM		MIAMI-DADE	URBAN CORRIDOR IMPROVEMENTS							Activity /Phase	Funding Source	Proposed Funding (\$000s)				A1-148	
4204621	DOLPHIN STADIUM/CALDER AR	EA TO DOWNTOWN MIA			0.000				0	0			0	2006 - 2007	2007 - 2008	2008 - 2009		2009 - 2010
														OPS	CM	400		0
TA4207901	MDTA-DADELAND SOUTH		MIAMI-DADE	PEDESTRIAN OVERPASS							Activity /Phase	Funding Source	Proposed Funding (\$000s)				A1-148	
4207901	METRORAIL STATION	PEDESTRIAN OVERPASS			0.000				0	0			0	2006 - 2007	2007 - 2008	2008 - 2009		2009 - 2010
														CAP	CM	0		0
TA4207921	MDTA-PEDESTRIAN OVER		MIAMI-DADE	PEDESTRIAN OVERPASS							Activity /Phase	Funding Source	Proposed Funding (\$000s)				A1-149	
4207921	PASS AT DADELAND NORTH	METRORAIL STATION			0.000				0	0			0	2006 - 2007	2007 - 2008	2008 - 2009		2009 - 2010
														CAP	CM	0		0

MIAMI-DADE METROPOLITAN PLANNING ORGANIZATION
TRANSPORTATION IMPROVEMENT PROGRAM
FEDERALLY-FUNDED PROJECTS

PTO: TRANSIT

MPO Project Num.	Facility/Project Name		County	Type of Work						Federal Funding Components				5-Yr Page Ref
	From/Location	To/Location		Old Item	Roadway ID	Length (miles)	Begin Point	End Point	Lanes					
Agency Project Num.												Exist	Improv	Add'l

TA4207931	MDTA - PURCHASE OF		MIAMI-DADE	PURCHASE VEHICLES/EQUIPMENT						Activity /Phase	Funding Source	Proposed Funding (\$000s)				A1-149
	NEW BUSES (FLEET EXPANSIO	N)											2006 - 2007	2007 - 2008	2008 - 2009	
4207931					0.000			0	0	0	CAP	CM	0	0	0	1,765

TA4210431	MDTA-NORTH CORRIDOR		MIAMI-DADE	FIXED GUIDEWAY IMPROVEMENTS						Activity /Phase	Funding Source	Proposed Funding (\$000s)				A1-149
	METRORAIL EXTENSION	ALONG NW 27 AVENUE											2006 - 2007	2007 - 2008	2008 - 2009	
4210431					0.000			0	0	0	CAP	FTA	4,900	0	0	0
											CAP	NSTP	12,000	18,000	25,000	25,000

TA4210761	MDTA - EAST/WEST		MIAMI-DADE	FIXED GUIDEWAY IMPROVEMENTS						Activity /Phase	Funding Source	Proposed Funding (\$000s)				A1-150
	CORRIDOR METRORAIL EXT.	(ORANGELINE)											2006 - 2007	2007 - 2008	2008 - 2009	
4210761					0.000			0	0	0	CAP	FTA	4,900	0	0	0

TA4212051	MDTA-FTA NEW FREEDOM		MIAMI-DADE	OPERATING/ADMIN. ASSISTANCE						Activity /Phase	Funding Source	Proposed Funding (\$000s)				A1-150
	PROGRAM - SECTION 5317												2006 - 2007	2007 - 2008	2008 - 2009	
4212051					0.000			0	0	0	OPS	FTA	774	0	0	0

TA4212061	MDTA - FTA JARC		MIAMI-DADE	OPERATING/ADMIN. ASSISTANCE						Activity /Phase	Funding Source	Proposed Funding (\$000s)				A1-150
	PROGRAM - SECTION 5316												2006 - 2007	2007 - 2008	2008 - 2009	
4212061					0.000			0	0	0	OPS	FTA	1,413	0	0	0

Yearly Total	95,176	86,003	97,734	95,445
4 Year Total	374,358			

MIAMI-DADE METROPOLITAN PLANNING ORGANIZATION
 TRANSPORTATION IMPROVEMENT PROGRAM
 FEDERALLY-FUNDED PROJECTS

TRANSPORTATION PLANNING

MPO Project Num.	Facility/Project Name		County	Type of Work						Federal Funding Components				5-Yr Page Ref
	Agency Project Num.	From/Location		To/Location	Old Item	Roadway ID	Length (miles)	Begin Point	End Point					
								Exist	Improv	Add'l				

DT2521801	TRAFFIC MONITORING		MIAMI-DADE	TRANSPORTATION STATISTICS						Activity /Phase	Funding Source	Proposed Funding (\$000s)				A1-152
	Agency Project Num.	From/Location		To/Location	Old Item	Roadway ID	Length (miles)	Begin Point	End Point			Exist	Improv	Add'l	2006 - 2007	
2521801	AND SITE IMPLEMENTATION		6592859	.	0.000			0	0	0	PLN	XU	600	0	0	0
											PLN	ACXU	0	800	0	0

DT2522051	MIAMI-DADE MPO		MIAMI-DADE	TRANSPORTATION PLANNING						Activity /Phase	Funding Source	Proposed Funding (\$000s)				A1-152
	Agency Project Num.	From/Location		To/Location	Old Item	Roadway ID	Length (miles)	Begin Point	End Point			Exist	Improv	Add'l	2006 - 2007	
2522051	UNIFIED PLANNING WORK PGM		6592884	.	0.000			0	0	0	PLN	XU	600	600	600	600

Yearly Total	1,200	1,400	600	600
4 Year Total	3,800			

TOTAL ALL PROJECTS

Yearly Total	178,141	327,002	150,226	174,994
4 Year Total	830,363			



TRANSPORTATION IMPROVEMENT PROGRAM (TIP)



PART TWO: 5-YEAR PROJECT LISTING

THIS PAGE INTENTIONALLY LEFT BLANK



TRANSPORTATION IMPROVEMENT PROGRAM (TIP)



PART TWO: 5-YEAR PROJECT LISTING Funding Summary

THIS PAGE INTENTIONALLY LEFT BLANK

**DADE COUNTY METROPOLITAN PLANNING ORGANIZATION
2007-2011 TRANSPORTATION IMPROVEMENT PROGRAM
SUMMARY (Dollar amounts in thousands)**

PROGRAM CATEGORIES	PROPOSED	TENTATIVE PROGRAM				5-YEAR TOTALS
	2006-2007	2007-2008	2008-2009	2009-2010	2010-2011	
State Highway Program (Primary) and Interstate	668,576	1,029,382	538,282	614,179	610,605	3,461,024
Turnpike	52,876	261,714	62,915	4,471	834	382,810
Miami-Dade Expressway Authority (MDX)	197,452	121,407	112,976	71,484	55,297	558,616
County Roads (Secondary)	16,152	14,876	17,093	17,092	17,097	82,310
Road Impact Fee	33,246	22,600	22,603	22,605	22,602	123,656
Local Option Gas Tax	4,107	4,107	4,107	4,107	4,107	20,535
People's Transportation Plan (PTP)	74,614	102,540	95,136	49,674	34,751	356,715
Private Sector	27,902	0	0	0	0	27,902
Airport Development	221,655	395,284	122,503	32,032	144,841	916,315
Seaport Development	34,712	30,843	40,582	53,727	49,350	209,214
Multimodal Public Transportation Improvements (Additional federal funding applied for)	302,422	637,592	365,077	471,845	222,311	1,999,247
Tri-County Commuter Rail (Accounted for in FDOT District 4)	51,085	49,057	43,042	44,614	46,033	233,831
Non-Motorized Component (Some projects to be built in conjunction with roadway improvements)	10,431	9,321	4,786	5,712	5,074	35,324
Intelligent Transportation Systems (Accounted for in State Highway Program and Interstate)	14,412	60,809	16,587	20,536	13,042	125,386
TOTALS	1,644,145	2,629,666	1,386,060	1,346,928	1,166,869	8,173,668

THIS PAGE INTENTIONALLY LEFT BLANK



TRANSPORTATION IMPROVEMENT PROGRAM (TIP)



PART TWO: 5-YEAR PROJECT LISTING Primary State Highways and Intermodal Projects

THIS PAGE INTENTIONALLY LEFT BLANK



FY 2007-2011 TRANSPORTATION IMPROVEMENT PROGRAM

Primary State Highways and Intermodal Projects



Florida Department of Transportation District 6

The Florida Department of Transportation's Five Work Program

The Florida Department of Transportation's (FDOT) District VI¹ Work Program is a major component of the Miami-Dade Metropolitan Planning Organization's (MPO) Transportation Improvement Program (TIP). The Work Program, which is updated annually, is a list of transportation activities and improvements that the Department is to undertake within a projected five-year period. In accordance with legislation, the first three years of the Adopted Work Program stands as the commitment by the state to undertake transportation projects that local governments may rely on for planning purposes. The projects must be consistent with the goals and objectives found in the Florida Transportation Plan (FTP).

The Work Program Cycle

The Department coordinates with the MPO and local governments to identify and develop projects. Input is also received through public hearings, the legislature and the Governor's office. In the summer of 2005 FDOT began the new cycle to develop the "Tentative" Work Program for Fiscal Years 2007 through 2011. The final program was sent to the Governor and the State Legislature for review in February of 2006, and it will become effective on July 1, 2006.

Programs

For budgeting purposes the Department's Work Program is comprised of five departmental programs. They are: Product, Product Support, Operation and Maintenance, Administration and Other. The Department's Work Program Product is what appears in the TIP. **The Product** is comprised of all projects such as Highways and Other Arterials, Right of Way, Aviation, Intermodal Access, Transit, Rail, Seaports, Resurfacing and Bridges. **Product Support** includes in-house and contract staff who perform studies, produce design plans, acquire right of way, inspect and manage construction work and administer public transportation grants. **Operations and Maintenance** includes in-house and contract staff,

¹ District VI is comprised of Miami-Dade and Monroe Counties

Primary State Highways and Intermodal Projects (Continued)

equipment, and materials needed to maintain and operate the State Highway System and to collect tolls and enforce motor carrier compliance laws. **Administration** is comprised of FDOT staff and contract staff who perform fiscal, information systems, legal, budget, personnel, and contract administration functions. It also includes construction and rehabilitation of department buildings and support facilities. **Other** encompasses funds to reimburse local governments for projects previously advanced in the Adopted Work program, staff equipment, consultants and materials required to support data processing needs, maintenance of the Department's mobile equipment and the operation and maintenance of the Department's warehouse and supply system

Funding

The Department's funds are allocated among seven districts statewide. In the Miami-Dade urbanized area, District VI and the MPO determine the best use of Miami-Dade's share. The Department's resources are primarily from federal and state dedicated sources. The State Transportation Trust Fund and the Federal Highway Trust fund receive revenue from specific tax sources earmarked solely for transportation purposes. By statute, the Department must develop a program that is balanced to cash and revenue forecasts. Additional funding for Work Program projects comes from local and discretionary sources

The Department of Transportation is responsible for the State Highway System and funds several intermodal projects. The Department will spend approximately \$3.0 billion on transportation, in District VI, over the next five years. The Department's total product budget is \$2.2 billion. A total of 77% of that budget will go toward funding construction projects in District VI. These projects fall under four major construction categories: Capacity improvement, Safety, Bridge, and Resurfacing. Up to 19% of the budget pays for Public Transportation programs and services. A sampling from the work program is highlighted below. They include intermodal, intelligent transportation, corridor improvements, bridge replacements and public transportation improvements.

Major Intermodal Projects

- **Miami Intermodal Center**

The Department's 5-Year Work Program has over \$425 million programmed for the Miami Intermodal Center (MIC). These funds will be used for the following: planning, design and construction of the MIC Central Station, the Rental Car Facility and the Customer Service Lobby, roadway and intersection improvements, the MIC-Miami International Airport (MIA) station for the people mover connecting the MIC to the MIA terminal, loan paybacks and consultant support.

Primary State Highways and Intermodal Projects (Continued)

- **Golden Glades Intermodal Center**

The realization of the Golden Glades Intermodal Center will be made possible through a public-private partnership. It will provide a regional transit link to Tri-rail, Miami-Dade County Transit, Broward County Transit and the MPO's Regional Van Pool Program. A sum of \$5.6 million in State funds is programmed as part of an anticipated \$38 million of State, Federal, and private funds.

Strategic Intermodal System (SIS) Projects

The SIS includes all FIHS roadways (expressways, other major arterials, such as Krome Avenue and a portion of Okeechobee Road), seaports and airports and their connections to rail network and the FIHS. Examples of SIS projects are as follows

- **N.W. 25th Street Viaduct and Roadway Projects**

Over \$125 million has been programmed, over fiscal years 2005//06 and 2006//07, in partnership with Miami-Dade County and the MPO.

- **SR 997/Krome Avenue Corridor**

Projects identified in the Work Program continue the implementation of the Krome Avenue Action Plan. Over \$129 million of State and Federal funds are programmed for right-of-way, environmental mitigation, and construction.

- **Palmetto Expressway/S.R. 826**

A total of \$470 million is programmed for construction of interchange improvements at S.R. 836 and at Bird Road.

- **Port of Miami**

The Department has programmed \$178 million towards construction of the Port Tunnel which will link the port directly to I-395/S.R. 836.

- **Miami International Airport Central Boulevard**

A total of \$48.5 million has been programmed for improvements to the primary entrance road to the airport.

Intelligent Transportation System (ITS) Program

Primary State Highways and Intermodal Projects (Continued)

The deployment of ITS techniques will enable traffic to operate at an improved quality of service with virtually no disruption to adjacent property owners and at a fraction of the cost that it would take to physically widen the roadway. These projects will include closed circuit TV, vehicle sensors and variable message signs describing real time roadway conditions. The 511 SunGuide program, and travel information will be available, around the clock, for each ITS roadway, by dialing 511.

- Federal, State and local funds have been programmed for ITS. Examples of projects are service patrols, continued expansion to additional roadways, I-95 ramp metering, promotion of the 511 Program and partnering with the MPO and Miami-Dade Expressway Authority

Other Major Corridor Improvements

- S.R.5/Biscayne Boulevard
- SR 25/Okeechobee Road
- N.W. 87th Avenue
- S.R. 823/N.W. 57th Avenue
- N.W. 74th Street.

Major Bridge Replacement Program

- NW 5th Street Bridge

Public Transportation Projects

Transit

- \$86 million State Transit Block Grant
- \$73 million for the MIC-Earlington Heights Metrorail Connector
- \$108 million for the North Corridor Metrorail Extension

Primary State Highways and Intermodal Projects (Continued)

Aviation

- \$13 million for the Miami Intermodal Center-Miami International Airport (MIC-MIA) Connector
- \$48 million MIA expansion support

Rail

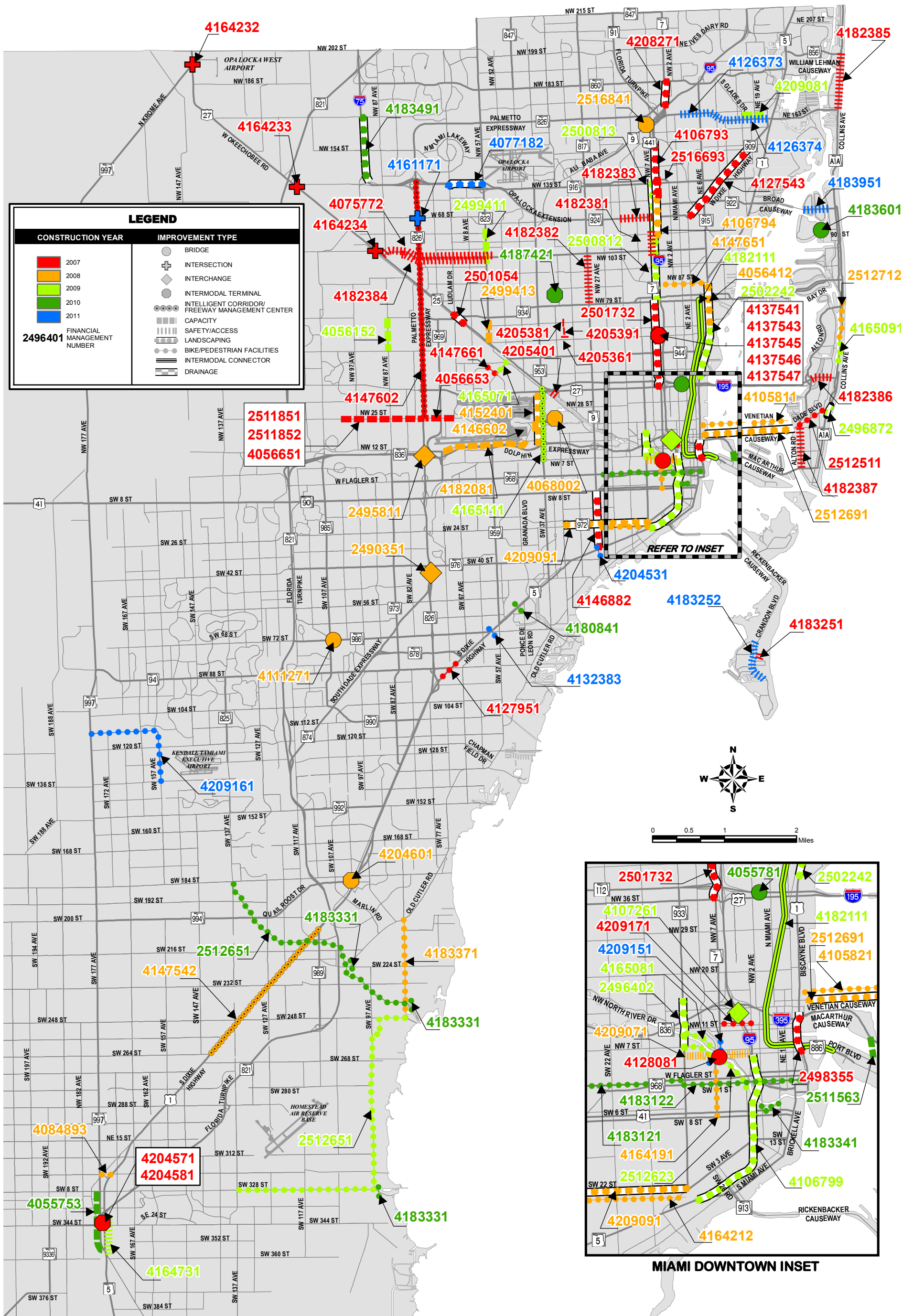
- \$4.4 million for freight and passenger capacity projects

Seaport

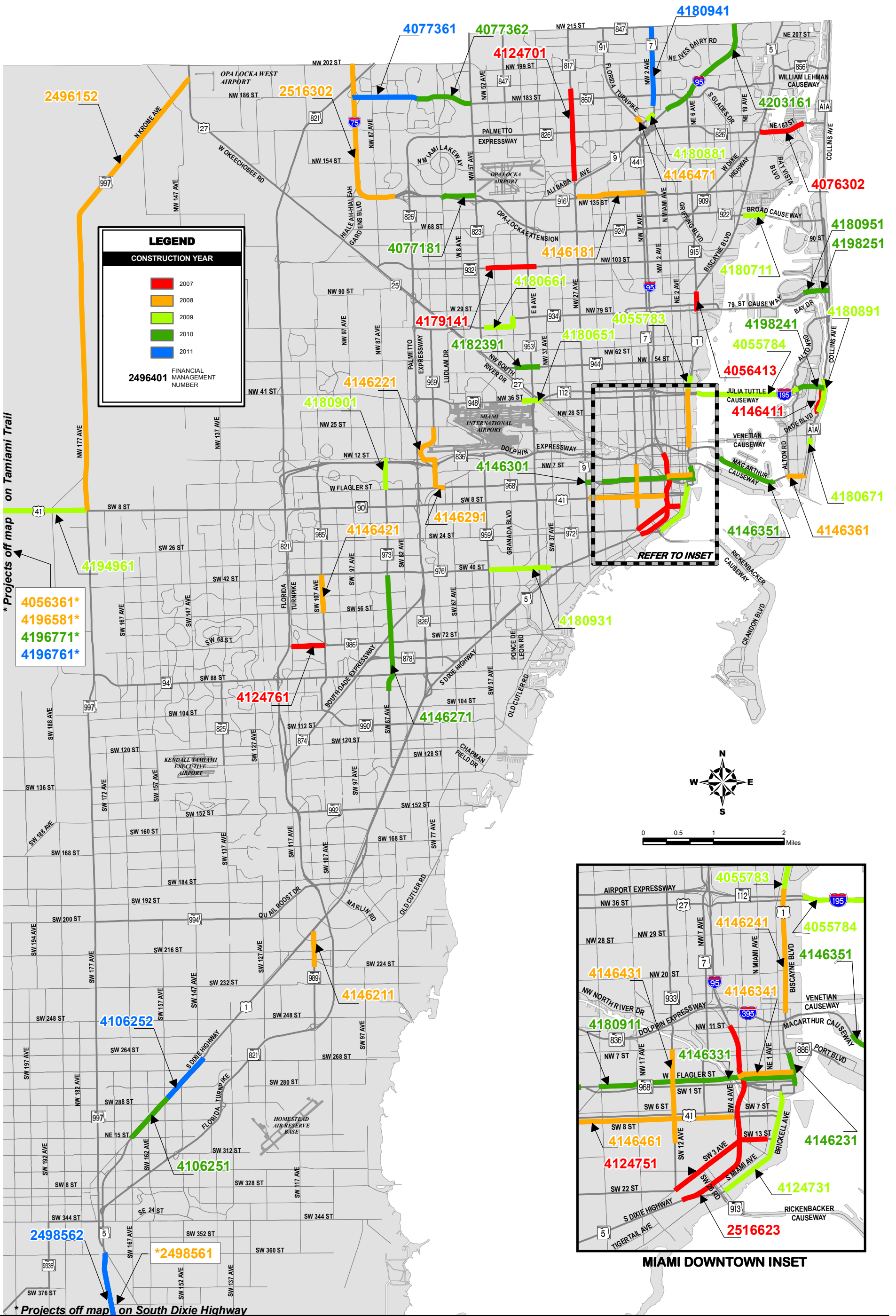
- \$7.2 million for cargo capacity projects

THIS PAGE INTENTIONALLY LEFT BLANK


2007 - 2011 TENTATIVE FIVE YEAR WORK PROGRAM



2007 - 2011 TENTATIVE FIVE YEAR WORK PROGRAM



MIAMI-DADE METROPOLITAN PLANNING ORGANIZATION
TRANSPORTATION IMPROVEMENT PROGRAM
PRIMARY STATE HIGHWAYS AND INTERMODAL

MPO Project Num.	Facility/Project Name	Length (miles)	Type of Work	Project Cost (\$000s)	Prior Years Cost (\$000s)	
Agency Project Num.	From/Location To/Location	Detailed Project Description				

DT2486211	DISTRICTWIDE	0.000	PERIODIC MAINTENANCE			Activity /Phase	Funding Source	Proposed Funding (in \$000s)				
2486211	NON-CONFORMING SIGNS, ILLEGAL SIGN REMOVAL, D-6							2006 - 2007	2007 - 2008	2008 - 2009	2009 - 2010	2010 - 2011
						ROW	DIH	20	20	20	20	20


DT4169731	MIAMI-DADE MPO UPWAP	0.000	TRANSPORTATION PLANNING		0	Activity /Phase	Funding Source	Proposed Funding (in \$000s)				
4169731	F/Y 2009/10							2006 - 2007	2007 - 2008	2008 - 2009	2009 - 2010	2010 - 2011
						PLN	LF	0	0	0	384	0
						PLN	PL	0	0	0	1,741	0

Yearly Total	20	20	20	2,145	20
5 Year TIP Total					2,225

Listing reflects FDOT District 6 Work Program as of the evening of February 21, 2006

MIAMI-DADE METROPOLITAN PLANNING ORGANIZATION
TRANSPORTATION IMPROVEMENT PROGRAM
PRIMARY STATE HIGHWAYS AND INTERMODAL

HIGHWAYS

MPO Project Num.	Facility/Project Name	Length (miles)	Type of Work	Project Cost (\$000s)	Prior Years Cost (\$000s)	
Agency Project Num.	From/Location	To/Location	Detailed Project Description			

DT2490351	SR 826/PALMETTO EXPY	2.234	INTERCHANGE (MAJOR)		74	Activity /Phase	Funding Source	Proposed Funding (in \$000s)					
								2006 - 2007	2007 - 2008	2008 - 2009	2009 - 2010	2010 - 2011	
2490351	FROM N OF SUNSET DR/SW ST TO SW 32ND STREET												
						INC	DI	0	0	7,412	0	0	
						RRU	DI	650	0	0	0	0	
						CST	DIH	0	499	0	0	0	
						CST	GMR	0	16,993	0	0	0	
						CST	GMR	0	152,941	0	0	0	
						CST	LF	0	64,770	0	0	0	


DT2491022	SR 5/US 1/BRICKELL	0.084	BRIDGE-REPLACE AND ADD LANES			Activity /Phase	Funding Source	Proposed Funding (in \$000s)					
								2006 - 2007	2007 - 2008	2008 - 2009	2009 - 2010	2010 - 2011	
2491022	FROM 270'S OF SE 4TH ST TO S.E. 4TH STREET												
						INC	DS	100	0	0	0	0	

DT2493561	SR 5/US-1	3.788	FLEXIBLE PAVEMENT RECONSTRUCT.		41624	Activity /Phase	Funding Source	Proposed Funding (in \$000s)					
								2006 - 2007	2007 - 2008	2008 - 2009	2009 - 2010	2010 - 2011	
2493561	FROM N OF CO LINE, MM 113 TO MM 117												
						INC	XA	0	0	0	2,000	0	

Listing reflects FDOT District 6 Work Program as of the evening of February 21, 2006

MIAMI-DADE METROPOLITAN PLANNING ORGANIZATION
TRANSPORTATION IMPROVEMENT PROGRAM
PRIMARY STATE HIGHWAYS AND INTERMODAL


HIGHWAYS

MPO Project Num.	Facility/Project Name	Length (miles)	Type of Work	Project Cost (\$000s)	Prior Years Cost (\$000s)							
Agency Project Num.	From/Location	To/Location	Detailed Project Description									
DT2495281	SR 25/NW/NE 36 ST.	1.102	RESURFACING		0	Activity /Phase	Funding Source	Proposed Funding (in \$000s)				
2495281	FROM NW 7TH AVENUE	TO NE 7TH AVENUE	The project encompasses the construction of new roadway, drainage, lighting and signalization systems on S.R. 25/U.S.27 (N.W./N.E. 36th Street) from N.W. 7th Ave. to N.E. 7th Ave. (a gross distance of 1.357 Miles).					2006 - 2007	2007 - 2008	2008 - 2009	2009 - 2010	2010 - 2011
						INC	DS	560	0	0	0	0
DT2495612	SR A1A/HARDING AVE	1.053	MISCELLANEOUS CONSTRUCTION		1147	Activity /Phase	Funding Source	Proposed Funding (in \$000s)				
2495612	FROM NE 87TH STREET	TO NE 96TH STREET						2006 - 2007	2007 - 2008	2008 - 2009	2009 - 2010	2010 - 2011
						INC	DS	72	0	0	0	0

Listing reflects FDOT District 6 Work Program as of the evening of February 21, 2006

MIAMI-DADE METROPOLITAN PLANNING ORGANIZATION
TRANSPORTATION IMPROVEMENT PROGRAM
PRIMARY STATE HIGHWAYS AND INTERMODAL

HIGHWAYS

MPO Project Num.	Facility/Project Name	Length (miles)	Type of Work	Project Cost (\$000s)	Prior Years Cost (\$000s)	
Agency Project Num.	From/Location	To/Location	Detailed Project Description			


DT2495811	SR 826 & SR 836 INT	1.547	INTERCHANGE (MAJOR)		115728	Activity /Phase	Funding Source	Proposed Funding (in \$000s)						
								2006 - 2007	2007 - 2008	2008 - 2009	2009 - 2010	2010 - 2011		
2495811	FROM NW 87 TO NW 57 AVE'													
						ROW	DIH	480	0	0	0	0	0	0
						RRU	DS	0	75	0	0	0	0	0
						ROW	DS	8,451	0	0	0	0	0	0
						PE	DIH	250	0	0	0	0	0	0
						PE	DS	500	0	0	0	0	0	0
						PE	LF	500	0	0	0	0	0	0
						CST	EBNH	0	22,992	0	0	0	0	0
						CST	LF	0	10,000	15,000	25,000	50,000	0	0
						CST	DI	0	16,867	0	0	0	0	0
						CST	NHAC	0	110,575	0	0	0	0	0

DT2495931	SR 985/SW 107 AVENUE	2.000	PD&E/EMO STUDY			Activity /Phase	Funding Source	Proposed Funding (in \$000s)						
								2006 - 2007	2007 - 2008	2008 - 2009	2009 - 2010	2010 - 2011		
2495931	FROM SR 976/S.W. 40TH ST. TO SR 90/S.W. 8TH STREET													
						PE	DIH	20	0	0	0	0	0	0
						PE	DS	100	0	0	0	0	0	0

Listing reflects FDOT District 6 Work Program as of the evening of February 21, 2006

MIAMI-DADE METROPOLITAN PLANNING ORGANIZATION
TRANSPORTATION IMPROVEMENT PROGRAM
PRIMARY STATE HIGHWAYS AND INTERMODAL

HIGHWAYS

MPO Project Num.	Facility/Project Name	Length (miles)	Type of Work	Project Cost (\$000s)	Prior Years Cost (\$000s)	
Agency Project Num.	From/Location	To/Location	Detailed Project Description			

DT2496143	SR 997/KROME AVENUE	4.999	ADD THRU LANE(S)		0	Activity /Phase	Funding Source	Proposed Funding (in \$000s)						
								2006 - 2007	2007 - 2008	2008 - 2009	2009 - 2010	2010 - 2011		
2496143	FROM SR 94/KENDALL DRIVE TO SR 90/SW 8 STREET													
						ROW	DIH	0	250	0	0	0	0	0
						ROW	DDR	0	105	0	0	0	0	0
						RRU	DS	0	100	0	0	0	0	0
						ROW	BNIR	0	10,000	0	0	0	0	0
						ROW	DS	0	0	5,968	0	0	0	0
						PE	DS	650	650	0	0	0	0	0
						PE	DIH	75	75	0	0	0	0	0


DT2496144	SR 997/KROME AVENUE	10.068	PD&E/EMO STUDY		15	Activity /Phase	Funding Source	Proposed Funding (in \$000s)						
								2006 - 2007	2007 - 2008	2008 - 2009	2009 - 2010	2010 - 2011		
2496144	FROM SW 296 STREET TO SW 136 STREET													
						PDE	DIH	50	25	0	0	0	0	0
						PE	DIH	0	0	0	200	200	0	0
						PE	DS	0	0	0	250	250	0	0

DT2496145	SR 997/KROME AVENUE	13.449	ADD TURN LANE(S)		6263	Activity /Phase	Funding Source	Proposed Funding (in \$000s)						
								2006 - 2007	2007 - 2008	2008 - 2009	2009 - 2010	2010 - 2011		
2496145	AT SW 288, SW 216, SW 200, SW 184 INTERSECTIONS													
						INC	HSP	0	200	0	0	0	0	0

Listing reflects FDOT District 6 Work Program as of the evening of February 21, 2006

MIAMI-DADE METROPOLITAN PLANNING ORGANIZATION
TRANSPORTATION IMPROVEMENT PROGRAM
PRIMARY STATE HIGHWAYS AND INTERMODAL

HIGHWAYS

MPO Project Num.	Facility/Project Name	Length (miles)	Type of Work	Project Cost (\$000s)	Prior Years Cost (\$000s)	
Agency Project Num.	From/Location	To/Location	Detailed Project Description			

DT2496152	SR 997/KROME AVENUE		19.274	ADD LANES & RECONSTRUCT		300	Activity /Phase	Funding Source	Proposed Funding (in \$000s)				
	2496152	FROM SR 90/SW 8 STREET							TO US-27/OKEECHOBEE ROAD	2006 - 2007	2007 - 2008	2008 - 2009	2009 - 2010
							DSB	DDR	0	0	6,975	0	0
							DSB	DI	0	74,063	0	0	0
							DSB	DIH	0	377	0	0	0
							INC	DI	0	0	0	0	2,000
							PE	DDR	0	150	0	0	0
							PE	DIH	100	100	100	0	0


DT2496153	SR 997/KROME AVENUE		22.810	PD&E/EMO STUDY			Activity /Phase	Funding Source	Proposed Funding (in \$000s)				
	2496153	FROM S.W. 136TH STREET							TO US-27/OKEECHOBEE ROAD	2006 - 2007	2007 - 2008	2008 - 2009	2009 - 2010
							PDE	DIH	50	0	0	0	0

DT2496154	SR 997/KROME AVENUE		14.275	ENVIRONMENTAL ACTION		0	Activity /Phase	Funding Source	Proposed Funding (in \$000s)				
	2496154	FROM SR 90/SW 8 STREET							TO US-27/OKEECHOBEE ROAD	2006 - 2007	2007 - 2008	2008 - 2009	2009 - 2010
							ENV	DI	4,537	0	0	0	0
							ENV	NHAC	4,537	0	0	0	0

Listing reflects FDOT District 6 Work Program as of the evening of February 21, 2006

MIAMI-DADE METROPOLITAN PLANNING ORGANIZATION
TRANSPORTATION IMPROVEMENT PROGRAM
PRIMARY STATE HIGHWAYS AND INTERMODAL

HIGHWAYS

MPO Project Num.	Facility/Project Name	Length (miles)	Type of Work	Project Cost (\$000s)	Prior Years Cost (\$000s)					
Agency Project Num.	From/Location	To/Location	Detailed Project Description							

DT2496401	SR 933/NW 12 AVENUE	0.705	REPLACE MOVABLE SPAN BRIDGE		4546	Activity /Phase	Funding Source	Proposed Funding (in \$000s)				
2496401	OVER MIAMI RIVER	BR.# 870662	1. Replace existing bascule bridge and approaches. 2. Raise the profile to 30 feet in the center of the bridge. 3. Widen bridge from 4 lanes to 6 lanes. 4. Provide 8 foot shoulders. 5. Provide 6 foot sidewalk.					2006 - 2007	2007 - 2008	2008 - 2009	2009 - 2010	2010 - 2011
						INC	BRAC	0	0	3,600	0	0

DT2496402	SR 933/NW 12 AVENUE	0.705	LANDSCAPING			Activity /Phase	Funding Source	Proposed Funding (in \$000s)				
2496402	FROM N.W. 7 STREET	TO N.W. 16 STREET						2006 - 2007	2007 - 2008	2008 - 2009	2009 - 2010	2010 - 2011
						PE	DIH	0	5	0	0	0
						CST	DIH	0	0	28	0	0
						CST	DS	0	0	281	0	0


DT2496431	MIAMI INTERMODAL CTR	0.000	INTERMODAL CAPACITY		500	Activity /Phase	Funding Source	Proposed Funding (in \$000s)				
2496431	(MIC) MANAGEMENT	CONSULTANT						2006 - 2007	2007 - 2008	2008 - 2009	2009 - 2010	2010 - 2011
						PE	DS	1,500	500	500	0	0

DT2496481	SR 826/PALMETTO EXPY	1.003	ADD LANES & RECONSTRUCT		0	Activity /Phase	Funding Source	Proposed Funding (in \$000s)				
2496481	FROM SW 32ND STREET	TO SW 16TH STREET						2006 - 2007	2007 - 2008	2008 - 2009	2009 - 2010	2010 - 2011
						INC	DI	0	2,500	0	0	0

Listing reflects FDOT District 6 Work Program as of the evening of February 21, 2006

MIAMI-DADE METROPOLITAN PLANNING ORGANIZATION
TRANSPORTATION IMPROVEMENT PROGRAM
PRIMARY STATE HIGHWAYS AND INTERMODAL

HIGHWAYS

MPO Project Num.	Facility/Project Name	Length (miles)	Type of Work	Project Cost (\$000s)	Prior Years Cost (\$000s)					
Agency Project Num.	From/Location	To/Location	Detailed Project Description							

DT2496491	SR 826/PALMETTO EXPY	0.852	ADD LANES & RECONSTRUCT		0	Activity /Phase	Funding Source	Proposed Funding (in \$000s)				
2496491	FROM SW 16TH STREET	TO SW 2ND STREET						2006 - 2007	2007 - 2008	2008 - 2009	2009 - 2010	2010 - 2011
						INC	DI	0	2,100	0	0	0

DT2496492	SR 826/PALMETTO EXPY	0.886	LANDSCAPING			Activity /Phase	Funding Source	Proposed Funding (in \$000s)				
2496492	FROM S.W. 16 STREET	TO S.W. 2 STREET						2006 - 2007	2007 - 2008	2008 - 2009	2009 - 2010	2010 - 2011
						PE	DIH	0	0	0	0	10


DT2496872	SR A1A/COLLINS AVE.	0.188	DRAINAGE IMPROVEMENTS		0	Activity /Phase	Funding Source	Proposed Funding (in \$000s)				
2496872	FROM 22ND STREET	TO 24TH STREET						2006 - 2007	2007 - 2008	2008 - 2009	2009 - 2010	2010 - 2011
						INC	DS	0	0	0	20	0
						CST	DIH	0	0	68	0	0
						CST	DS	0	0	465	0	0

DT2497261	MIAMI-DADE COUNTYWDE	0.000	TRANSPORTATION STATISTICS		0	Activity /Phase	Funding Source	Proposed Funding (in \$000s)				
2497261	TRAFFIC CONSULTANT							2006 - 2007	2007 - 2008	2008 - 2009	2009 - 2010	2010 - 2011
						PE	DS	200	0	250	0	300
						PE	DIH	5	0	5	0	0

Listing reflects FDOT District 6 Work Program as of the evening of February 21, 2006

MIAMI-DADE METROPOLITAN PLANNING ORGANIZATION
TRANSPORTATION IMPROVEMENT PROGRAM
PRIMARY STATE HIGHWAYS AND INTERMODAL

HIGHWAYS

MPO Project Num.	Facility/Project Name	Length (miles)	Type of Work	Project Cost (\$000s)	Prior Years Cost (\$000s)	
Agency Project Num.	From/Location	To/Location	Detailed Project Description			

DT2497962	DISTRICTWIDE	0.000	SAFETY PROJECT		586	Activity /Phase	Funding Source	Proposed Funding (in \$000s)				
2497962	TRAFFIC OPS STUDIES	CONSULTANTS						2006 - 2007	2007 - 2008	2008 - 2009	2009 - 2010	2010 - 2011
								PE	DIH	0	6	0
			PE	DS	700	775	550	1,100	0			


DT2498352	SR 5/US-1/BISC BLVD	0.576	FLEXIBLE PAVEMENT RECONSTRUCT.		0	Activity /Phase	Funding Source	Proposed Funding (in \$000s)				
2498352	FROM NE 5TH STREET	TO NE 13TH STREET	Reconstruction/New Drainage, Signalization, Lighting, Signing, Paver Sidewalks					2006 - 2007	2007 - 2008	2008 - 2009	2009 - 2010	2010 - 2011
								INC	XU	600	0	0

DT2498355	SR 5/US-1/BISCAYNE	0.576	LANDSCAPING		5	Activity /Phase	Funding Source	Proposed Funding (in \$000s)				
2498355	BLVD FROM NE 5TH STREET	TO NE 13TH STREET						2006 - 2007	2007 - 2008	2008 - 2009	2009 - 2010	2010 - 2011
								CST	DDR	836	0	0
			CST	DIH	48	0	0	0	0			

Listing reflects FDOT District 6 Work Program as of the evening of February 21, 2006

MIAMI-DADE METROPOLITAN PLANNING ORGANIZATION
TRANSPORTATION IMPROVEMENT PROGRAM
PRIMARY STATE HIGHWAYS AND INTERMODAL

HIGHWAYS

MPO Project Num.	Facility/Project Name	Length (miles)	Type of Work	Project Cost (\$000s)	Prior Years Cost (\$000s)	
Agency Project Num.	From/Location	To/Location	Detailed Project Description			

DT2498561	SR 5/US-1	4.583	FLEXIBLE PAVEMENT RECONSTRUCT.		1425	Activity /Phase	Funding Source	Proposed Funding (in \$000s)				
2498561	FROM MP 4.167 (S-18)	TO MP 8.750						2006 - 2007	2007 - 2008	2008 - 2009	2009 - 2010	2010 - 2011
						INC	DS	0	0	0	0	1,300
						PE	DIH	50	0	0	0	0
						CST	NHAC	0	31,700	0	0	0


DT2498562	SR 5/US-1	5.121	FLEXIBLE PAVEMENT RECONSTRUCT.		2100	Activity /Phase	Funding Source	Proposed Funding (in \$000s)				
2498562	FROM S OF STR S-18,MP	8.7 TO CRD SND RD,MP13.87						2006 - 2007	2007 - 2008	2008 - 2009	2009 - 2010	2010 - 2011
						CST	DIH	0	0	0	0	434
						CST	DS	0	0	0	0	57,980

DT2499111	SR 907/ALTON ROAD	1.540	RESURFACING		0	Activity /Phase	Funding Source	Proposed Funding (in \$000s)				
2499111	FROM 5TH STREET	TO MICHIGAN AVENUE						2006 - 2007	2007 - 2008	2008 - 2009	2009 - 2010	2010 - 2011
						PE	DIH	0	0	0	100	0

Listing reflects FDOT District 6 Work Program as of the evening of February 21, 2006

MIAMI-DADE METROPOLITAN PLANNING ORGANIZATION
TRANSPORTATION IMPROVEMENT PROGRAM
PRIMARY STATE HIGHWAYS AND INTERMODAL

HIGHWAYS

MPO Project Num.	Facility/Project Name	Length (miles)	Type of Work	Project Cost (\$000s)	Prior Years Cost (\$000s)					
Agency Project Num.	From/Location To/Location	Detailed Project Description								

DT2499112	SR 907/ALTON ROAD	0.001	PD&E/EMO STUDY			Activity /Phase	Funding Source	Proposed Funding (in \$000s)				
2499112	FROM 5TH STREET TO MICHIGAN AVENUE				2006 - 2007			2007 - 2008	2008 - 2009	2009 - 2010	2010 - 2011	
						PDE	DIH	50	0	0	0	0
						PDE	DS	500	500	0	0	0

DT2499372	MIAMI INTERMODAL CTR	0.148	INTERMODAL CAPACITY		0	Activity /Phase	Funding Source	Proposed Funding (in \$000s)				
2499372	(MIC) TERMINAL ACCESS ROADWAYS (BRIDGES 7 & 10)				2006 - 2007			2007 - 2008	2008 - 2009	2009 - 2010	2010 - 2011	
						INC	DDR	500	0	0	0	0


DT2499375	MIAMI INTERMODAL CTR	0.000	INTERMODAL CAPACITY			Activity /Phase	Funding Source	Proposed Funding (in \$000s)				
2499375	(MIC) RENTAL CAR FACILITY & EXIT RAMP				2006 - 2007			2007 - 2008	2008 - 2009	2009 - 2010	2010 - 2011	
						CST	DDR	6,636	0	0	0	0
						CST	LF	940	0	0	0	0

DT2499401	SR A1A/INDIAN CREEK	0.594	INTERSECTION (MINOR)		0	Activity /Phase	Funding Source	Proposed Funding (in \$000s)				
2499401	FROM 63RD STREET TO ABBOTT AVENUE				2006 - 2007			2007 - 2008	2008 - 2009	2009 - 2010	2010 - 2011	
	Overpass removal and roadway realignment. The removal of the Alton Road Flyover with the at grade reconstruction of the intersection to add a triple left turn.					INC	HSP	200	0	0	0	0
						INC	XU	200	0	0	0	0

Listing reflects FDOT District 6 Work Program as of the evening of February 21, 2006

MIAMI-DADE METROPOLITAN PLANNING ORGANIZATION
TRANSPORTATION IMPROVEMENT PROGRAM
PRIMARY STATE HIGHWAYS AND INTERMODAL

HIGHWAYS

MPO Project Num.	Facility/Project Name	Length (miles)	Type of Work	Project Cost (\$000s)	Prior Years Cost (\$000s)	
Agency Project Num.	From/Location To/Location	Detailed Project Description				

DT2499411	SR 823/NW 57 AVENUE	1.078	ADD LANES & RECONSTRUCT		7310	Activity /Phase	Funding Source	Proposed Funding (in \$000s)				
2499411	FROM W 46TH ST./103 ST. TO W 63RD STREET							2006 - 2007	2007 - 2008	2008 - 2009	2009 - 2010	2010 - 2011
						CST	DDR	0	0	7,776	0	0
						CST	DIH	0	0	135	0	0
						CST	DS	0	0	225	0	0
						CST	DS	0	0	7,974	0	0


DT2499412	SR 823/NW 57 AVENUE	1.591	ADD LANES & RECONSTRUCT		4929	Activity /Phase	Funding Source	Proposed Funding (in \$000s)				
2499412	FROM SR 934/WEST 21 ST TO WEST 34TH ST							2006 - 2007	2007 - 2008	2008 - 2009	2009 - 2010	2010 - 2011
						ROW	DIH	80	0	0	0	0
						PE	DIH	25	10	0	0	0

DT2499413	SR 823/NW 57 AVENUE	0.751	ADD LANES & RECONSTRUCT		0	Activity /Phase	Funding Source	Proposed Funding (in \$000s)				
2499413	FROM OKEECHOBEE ROAD TO W 21ST ST. (SR 954)							2006 - 2007	2007 - 2008	2008 - 2009	2009 - 2010	2010 - 2011
						INC	DS	0	0	520	0	0
						PE	DIH	5	0	0	0	0
						CST	DIH	0	70	0	0	0
						CST	DS	0	8,142	0	0	0

Listing reflects FDOT District 6 Work Program as of the evening of February 21, 2006

MIAMI-DADE METROPOLITAN PLANNING ORGANIZATION
TRANSPORTATION IMPROVEMENT PROGRAM
PRIMARY STATE HIGHWAYS AND INTERMODAL

HIGHWAYS

MPO Project Num.	Facility/Project Name	Length (miles)	Type of Work	Project Cost (\$000s)	Prior Years Cost (\$000s)	
Agency Project Num.	From/Location	To/Location	Detailed Project Description			

DT2499431	MIAMI-DADE COUNTYWDE	0.000	ENVIRONMENTAL ACTION		330	Activity /Phase	Funding Source	Proposed Funding (in \$000s)				
2499431	CONTAMINATION ASSESSME & REMEDIATION							2006 - 2007	2007 - 2008	2008 - 2009	2009 - 2010	2010 - 2011
								PDE	DIH	10	0	0
						PE	DS	255	0	0	0	0


DT2500812	SR 7/N.W. 7 AVENUE	1.713	LANDSCAPING			Activity /Phase	Funding Source	Proposed Funding (in \$000s)				
2500812	FROM N.W. 79TH STREET TO N.W. 107TH STREET							2006 - 2007	2007 - 2008	2008 - 2009	2009 - 2010	2010 - 2011
								PE	DIH	6	0	0
						CST	DIH	0	0	186	0	0
						CST	DS	0	0	1,800	0	0

DT2500813	SR 7/N.W. 7 AVENUE	1.901	LANDSCAPING			Activity /Phase	Funding Source	Proposed Funding (in \$000s)				
2500813	FROM N.W. 107 STREET TO N.W. 137 STREET							2006 - 2007	2007 - 2008	2008 - 2009	2009 - 2010	2010 - 2011
								PE	DIH	6	0	0
						CST	DIH	0	0	202	0	0
						CST	DS	0	0	2,025	0	0

Listing reflects FDOT District 6 Work Program as of the evening of February 21, 2006

MIAMI-DADE METROPOLITAN PLANNING ORGANIZATION
TRANSPORTATION IMPROVEMENT PROGRAM
PRIMARY STATE HIGHWAYS AND INTERMODAL

HIGHWAYS

MPO Project Num.	Facility/Project Name	Length (miles)	Type of Work	Project Cost (\$000s)	Prior Years Cost (\$000s)	
Agency Project Num.	From/Location	To/Location	Detailed Project Description			

DT2500841	MIAMI-DADE COUNTYWDE	0.000	PRELIMINARY ENGINEERING		0	Activity /Phase	Funding Source	Proposed Funding (in \$000s)				
2500841	TRAFFIC OPS STUDY							2006 - 2007	2007 - 2008	2008 - 2009	2009 - 2010	2010 - 2011
								PE	DIH	6	0	6
						PE	DS	730	450	600	300	300


DT2500931	MIAMI-DADE COUNTYWDE	0.000	TRANSPORTATION STATISTICS		0	Activity /Phase	Funding Source	Proposed Funding (in \$000s)				
2500931	TRAFFIC CONSULTANT							2006 - 2007	2007 - 2008	2008 - 2009	2009 - 2010	2010 - 2011
								PE	DIH	6	0	6
						PE	DS	250	0	250	0	300

DT2501011	ITS MANAGER	0.000	ADV TRAVELER INFORMATION SYSTEM		250	Activity /Phase	Funding Source	Proposed Funding (in \$000s)				
2501011	MIAMI-DADE COUNTY							2006 - 2007	2007 - 2008	2008 - 2009	2009 - 2010	2010 - 2011
								PE	DIH	250	0	0

Listing reflects FDOT District 6 Work Program as of the evening of February 21, 2006

MIAMI-DADE METROPOLITAN PLANNING ORGANIZATION
 TRANSPORTATION IMPROVEMENT PROGRAM
 PRIMARY STATE HIGHWAYS AND INTERMODAL

HIGHWAYS

MPO Project Num.	Facility/Project Name	Length (miles)	Type of Work	Project Cost (\$000s)	Prior Years Cost (\$000s)	
Agency Project Num.	From/Location To/Location	Detailed Project Description				

DT2501023	DISTRICTWIDE ITS	0.000	PERIODIC MAINTENANCE		767	
2501023	OPERATIONS & MAINTENANCE OF FIELD DEVICES					
						Proposed Funding (in \$000s)
						Activity /Phase
						Funding Source
						2006 - 2007
						2007 - 2008
						2008 - 2009
						2009 - 2010
						2010 - 2011
						PE
						DIH
						30
						30
						30
						30
						30
						CST
						DIH
						40
						71
						71
						0
						0
						CST
						DS
						670
						710
						710
						710
						710

DT2501051	SR 25/OKEECHOBEE RD.	0.329	ADD LANES & RECONSTRUCT		0	
2501051	FROM EAST OF W. 12TH AVE TO WEST 19TH STREET					
						Proposed Funding (in \$000s)
						Activity /Phase
						Funding Source
						2006 - 2007
						2007 - 2008
						2008 - 2009
						2009 - 2010
						2010 - 2011
						INC
						DDR
						1,800
						0
						0
						0
						0
						0


DT2501054	SR 25/OKEECHOBEE RD.	0.329	LANDSCAPING			
2501054	FROM EAST OF W. 12 AVENU TO WEST 19TH STREET					
						Proposed Funding (in \$000s)
						Activity /Phase
						Funding Source
						2006 - 2007
						2007 - 2008
						2008 - 2009
						2009 - 2010
						2010 - 2011
						CST
						DIH
						27
						0
						0
						0
						0
						CST
						DS
						209
						0
						0
						0

DT2501131	SERVICE PATROLS	0.000	ITS FREEWAY MANAGEMENT		30	
2501131	SR 826/PALMETTO XWAY					
						Proposed Funding (in \$000s)
						Activity /Phase
						Funding Source
						2006 - 2007
						2007 - 2008
						2008 - 2009
						2009 - 2010
						2010 - 2011
						PE
						DIH
						30
						30
						30
						30
						30

Listing reflects FDOT District 6 Work Program as of the evening of February 21, 2006

MIAMI-DADE METROPOLITAN PLANNING ORGANIZATION
TRANSPORTATION IMPROVEMENT PROGRAM
PRIMARY STATE HIGHWAYS AND INTERMODAL

HIGHWAYS

MPO Project Num.	Facility/Project Name	Length (miles)	Type of Work	Project Cost (\$000s)	Prior Years Cost (\$000s)	
Agency Project Num.	From/Location	To/Location				
Detailed Project Description						

DT2501132	SERVICE PATROLS	0.000	ITS FREEWAY MANAGEMENT		30	Activity /Phase Funding Source	Proposed Funding (in \$000s)				
2501132	SR 93/I-75						2006 - 2007	2007 - 2008	2008 - 2009	2009 - 2010	2010 - 2011
Provide continuous patrolling of the I-75 corridor, assisting stranded motorist with minor repairs, assisting FHP and Sunguide TMC Operators clearing traffic accidents from roadways and removing debris from the roadways							30	30	30	30	30
						PE	DIH				

DT2501151	ITS	0.000	TECHNICAL ASSISTANCE		330	Activity /Phase Funding Source	Proposed Funding (in \$000s)				
2501151	TECHNICAL CONSULTANT						2006 - 2007	2007 - 2008	2008 - 2009	2009 - 2010	2010 - 2011
							30	30	30	30	30
						PE	DIH				
						PE	DS	300	300	300	


DT2501732	SR 7/N.W. 7TH AVENUE	2.620	LANDSCAPING			Activity /Phase Funding Source	Proposed Funding (in \$000s)				
2501732	FROM N.W. 36 STREET TO N.W. 79 STREET						2006 - 2007	2007 - 2008	2008 - 2009	2009 - 2010	2010 - 2011
							149	0	0	0	0
						CST	DIH				
						CST	DS	1,776	0	0	

DT2502241	SR 5/US-1/BISCAYNE	1.770	FLEXIBLE PAVEMENT RECONSTRUCT.		1061	Activity /Phase Funding Source	Proposed Funding (in \$000s)				
2502241	BLVD FROM NE 37TH STREE TO NE 67TH STREET						2006 - 2007	2007 - 2008	2008 - 2009	2009 - 2010	2010 - 2011
							700	0	0	0	0
						INC	XU				

Listing reflects FDOT District 6 Work Program as of the evening of February 21, 2006

MIAMI-DADE METROPOLITAN PLANNING ORGANIZATION
TRANSPORTATION IMPROVEMENT PROGRAM
PRIMARY STATE HIGHWAYS AND INTERMODAL


HIGHWAYS

MPO Project Num.	Facility/Project Name	Length (miles)	Type of Work	Project Cost (\$000s)	Prior Years Cost (\$000s)							
Agency Project Num.	From/Location To/Location	Detailed Project Description										
DT2502242	SR 5/US-1/BISC BLVD	1.760	LANDSCAPING			Activity /Phase	Funding Source	Proposed Funding (in \$000s)				
2502242	FROM N.E. 37 STREET TO N.E. 67 STREET							2006 - 2007	2007 - 2008	2008 - 2009	2009 - 2010	2010 - 2011
						CST	DDR	0	0	1,800	0	0
						CST	DIH	0	0	204	0	0
DT2502342	MIAMI INTERMODAL CTR	0.497	ADD THRU LANE(S)		0	Activity /Phase	Funding Source	Proposed Funding (in \$000s)				
2502342	(MIC) LEJEUNE ROAD, C-D NORTHBOUND							2006 - 2007	2007 - 2008	2008 - 2009	2009 - 2010	2010 - 2011
						INC	DSB4	0	500	0	0	0
DT2506041	DISTRICTWIDE	0.000	PRELIMINARY ENGINEERING		180	Activity /Phase	Funding Source	Proposed Funding (in \$000s)				
2506041	VALUE ENGINEERING CONSULTANT							2006 - 2007	2007 - 2008	2008 - 2009	2009 - 2010	2010 - 2011
						PE	DIH	30	30	30	30	30
						PE	DS	150	150	150	150	150
DT2506051	DISTRICTWIDE	0.000	PRELIMINARY ENGINEERING		410	Activity /Phase	Funding Source	Proposed Funding (in \$000s)				
2506051	MISCELLANEOUS PE DESIGN CONSULTANT							2006 - 2007	2007 - 2008	2008 - 2009	2009 - 2010	2010 - 2011
						PE	DIH	10	10	10	10	10
						PE	DS	250	400	400	300	300

Listing reflects FDOT District 6 Work Program as of the evening of February 21, 2006

MIAMI-DADE METROPOLITAN PLANNING ORGANIZATION
TRANSPORTATION IMPROVEMENT PROGRAM
PRIMARY STATE HIGHWAYS AND INTERMODAL

HIGHWAYS

MPO Project Num.	Facility/Project Name	Length (miles)	Type of Work	Project Cost (\$000s)	Prior Years Cost (\$000s)					
Agency Project Num.	From/Location To/Location	Detailed Project Description								

DT2506081	DISTRICTWIDE	0.000	PRELIMINARY ENGINEERING		400	Activity /Phase	Funding Source	Proposed Funding (in \$000s)				
2506081	AERIAL PHOTOGRAPHY							2006 - 2007	2007 - 2008	2008 - 2009	2009 - 2010	2010 - 2011
						PE	DS	500	600	600	600	600

DT2506101	DISTRICTWIDE	0.000	LANDSCAPING		850	Activity /Phase	Funding Source	Proposed Funding (in \$000s)				
2506101	LANDSCAPE DESIGN CONSULTANT & JPA							2006 - 2007	2007 - 2008	2008 - 2009	2009 - 2010	2010 - 2011
						PE	DIH	50	50	50	50	50
						PE	DS	300	300	300	300	0
						CST	DS	500	500	0	0	0


DT2506171	DISTRICTWIDE	0.000	ENVIRONMENTAL PERMITS		75	Activity /Phase	Funding Source	Proposed Funding (in \$000s)				
2506171	WATER MANAGEMENT DIST PERMITS							2006 - 2007	2007 - 2008	2008 - 2009	2009 - 2010	2010 - 2011
						PE	DS	75	75	75	75	15

DT2506211	D/W PROPERTY MGT.	0.000	RIGHT OF WAY ACTIVITIES			Activity /Phase	Funding Source	Proposed Funding (in \$000s)				
2506211	BY DIST. R/W ADMIN.							2006 - 2007	2007 - 2008	2008 - 2009	2009 - 2010	2010 - 2011
						ROW	DIH	25	25	25	25	25
						ROW	DS	300	300	300	300	300

Listing reflects FDOT District 6 Work Program as of the evening of February 21, 2006

MIAMI-DADE METROPOLITAN PLANNING ORGANIZATION
TRANSPORTATION IMPROVEMENT PROGRAM
PRIMARY STATE HIGHWAYS AND INTERMODAL

HIGHWAYS

MPO Project Num.	Facility/Project Name	Length (miles)	Type of Work	Project Cost (\$000s)	Prior Years Cost (\$000s)	
Agency Project Num.	From/Location	To/Location	Detailed Project Description			

DT2506221	DISTRICTWIDE	0.000	PD&E/EMO STUDY		325								
2506221	PD&E AND TRAFFIC CONSUL						Activity /Phase	Funding Source	Proposed Funding (in \$000s)				
								2006 - 2007	2007 - 2008	2008 - 2009	2009 - 2010	2010 - 2011	
							PDE	DS	250	300	300	300	300
							PDE	DIH	25	25	25	25	25

DT2506222	DISTRICTWIDE	0.000	PD&E/EMO STUDY		325								
2506222	PD&E AND TRAFFIC CONSULTANT						Activity /Phase	Funding Source	Proposed Funding (in \$000s)				
								2006 - 2007	2007 - 2008	2008 - 2009	2009 - 2010	2010 - 2011	
							PDE	DIH	25	25	25	25	25
							PDE	DS	250	300	208	300	300


DT2506291	DISTRICTWIDE	0.000	PRELIMINARY ENGINEERING		355								
2506291	PUSH BUTTON DESIGN CONSULTANT						Activity /Phase	Funding Source	Proposed Funding (in \$000s)				
								2006 - 2007	2007 - 2008	2008 - 2009	2009 - 2010	2010 - 2011	
							PE	DS	0	350	0	350	0

DT2506331	DISTRICTWIDE	0.000	PRELIMINARY ENGINEERING		300								
2506331	CONSTRUCTABILITY REVIEW CONSULTANT						Activity /Phase	Funding Source	Proposed Funding (in \$000s)				
								2006 - 2007	2007 - 2008	2008 - 2009	2009 - 2010	2010 - 2011	
							PE	DS	250	300	300	300	300

Listing reflects FDOT District 6 Work Program as of the evening of February 21, 2006

MIAMI-DADE METROPOLITAN PLANNING ORGANIZATION
TRANSPORTATION IMPROVEMENT PROGRAM
PRIMARY STATE HIGHWAYS AND INTERMODAL

HIGHWAYS

MPO Project Num.	Facility/Project Name	Length (miles)	Type of Work	Project Cost (\$000s)	Prior Years Cost (\$000s)					
Agency Project Num.	From/Location To/Location	Detailed Project Description								

DT2506351	DISTRICTWIDE	0.000	ENVIRONMENTAL ACTION		160	Activity /Phase	Funding Source	Proposed Funding (in \$000s)				
2506351	CULTURAL RESOURCE ASSESSMENT CONSULTANT							2006 - 2007	2007 - 2008	2008 - 2009	2009 - 2010	2010 - 2011
PDE	DIH	10	10	10	10			10				
PDE	DS	150	150	150	200	200						

DT2506491	DISTRICTWIDE	0.000	ENVIRONMENTAL PERMITS		355	Activity /Phase	Funding Source	Proposed Funding (in \$000s)				
2506491	PERMITS CONSULTANT							2006 - 2007	2007 - 2008	2008 - 2009	2009 - 2010	2010 - 2011
PDE	DIH	5	5	5	5			5				
PDE	DS	250	250	300	300	300						


DT2506501	DISTRICTWIDE	0.000	TRAFFIC ENGINEERING STUDY		286	Activity /Phase	Funding Source	Proposed Funding (in \$000s)				
2506501	TRAFFIC OPS STUDY CONSULTANT							2006 - 2007	2007 - 2008	2008 - 2009	2009 - 2010	2010 - 2011
PE	DIH	0	6	0	0			0				
PE	DS	0	280	0	600	0						

DT2506541	DISTRICTWIDE	0.000	SAFETY PROJECT		30	Activity /Phase	Funding Source	Proposed Funding (in \$000s)				
2506541	COMMUNITY SAFETY							2006 - 2007	2007 - 2008	2008 - 2009	2009 - 2010	2010 - 2011
PE	NHTS	30	30	30	30			30				

Listing reflects FDOT District 6 Work Program as of the evening of February 21, 2006

MIAMI-DADE METROPOLITAN PLANNING ORGANIZATION
TRANSPORTATION IMPROVEMENT PROGRAM
PRIMARY STATE HIGHWAYS AND INTERMODAL

HIGHWAYS

MPO Project Num.	Facility/Project Name	Length (miles)	Type of Work	Project Cost (\$000s)	Prior Years Cost (\$000s)	
Agency Project Num.	From/Location To/Location	Detailed Project Description				

DT2506622	DISTRICTWIDE	0.000	TRAFFIC ENGINEERING STUDY		0	Activity /Phase	Funding Source	Proposed Funding (in \$000s)				
2506622	TRAFFIC OPERATIONS SAFE CONSULTANT STUDIES							2006 - 2007	2007 - 2008	2008 - 2009	2009 - 2010	2010 - 2011
						PE	DS	350	0	350	0	400

DT2506651	DISTRICTWIDE	0.000	LANDSCAPING		310	Activity /Phase	Funding Source	Proposed Funding (in \$000s)				
2506651	LANDSCAPE BEAUTIFICATIO REVIEW CONSULTANT							2006 - 2007	2007 - 2008	2008 - 2009	2009 - 2010	2010 - 2011
						PE	DIH	10	10	10	10	10
						PE	DS	350	300	300	300	300


DT2506681	DISTRICTWIDE	0.000	ENVIRONMENTAL ACTION		201	Activity /Phase	Funding Source	Proposed Funding (in \$000s)				
2506681	MITIGATION SITE MAINTENANCE							2006 - 2007	2007 - 2008	2008 - 2009	2009 - 2010	2010 - 2011
						PDE	DIH	5	5	5	5	5
						PDE	DS	200	225	225	300	300

DT2506731	DISTRICTWIDE	0.000	PRELIMINARY ENGINEERING		275	Activity /Phase	Funding Source	Proposed Funding (in \$000s)				
2506731	PUBLIC INVOLVEMENT CONSULTANT							2006 - 2007	2007 - 2008	2008 - 2009	2009 - 2010	2010 - 2011
						PE	DS	250	275	275	275	275

Listing reflects FDOT District 6 Work Program as of the evening of February 21, 2006

MIAMI-DADE METROPOLITAN PLANNING ORGANIZATION
TRANSPORTATION IMPROVEMENT PROGRAM
PRIMARY STATE HIGHWAYS AND INTERMODAL

HIGHWAYS

MPO Project Num.	Facility/Project Name	Length (miles)	Type of Work	Project Cost (\$000s)	Prior Years Cost (\$000s)	
Agency Project Num.	From/Location To/Location	Detailed Project Description				

DT2506791	DISTRICTWIDE	0.000	PRELIMINARY ENGINEERING		560			Proposed Funding (in \$000s)				
2506791	MINOR DESIGN CONS. FOR CONSULTANT MGMT OFC.							Activity /Phase	Funding Source	2006 - 2007	2007 - 2008	2008 - 2009
						PE	DIH	10	10	15	15	15
						PE	DS	500	750	400	400	400
						CST	DS	30	30	30	30	30


DT2506801	DISTRICTWIDE	0.000	ENVIRONMENTAL PERMITS		255			Proposed Funding (in \$000s)				
2506801	ENVIRONMENTAL COMPLIAN CONSULTANT							Activity /Phase	Funding Source	2006 - 2007	2007 - 2008	2008 - 2009
						PDE	DIH	5	5	5	5	5
						PDE	DS	250	250	250	300	300

DT2506841	DISTRICTWIDE	0.000	PRELIMINARY ENGINEERING		610			Proposed Funding (in \$000s)				
2506841	MINOR PE DESIGN BY CONSULTANT							Activity /Phase	Funding Source	2006 - 2007	2007 - 2008	2008 - 2009
						PE	DS	500	600	600	600	600
						PE	DIH	10	10	10	10	10

Listing reflects FDOT District 6 Work Program as of the evening of February 21, 2006

MIAMI-DADE METROPOLITAN PLANNING ORGANIZATION
TRANSPORTATION IMPROVEMENT PROGRAM
PRIMARY STATE HIGHWAYS AND INTERMODAL

HIGHWAYS

MPO Project Num.	Facility/Project Name	Length (miles)	Type of Work	Project Cost (\$000s)	Prior Years Cost (\$000s)	
Agency Project Num.	From/Location To/Location	Detailed Project Description				

DT2506861	DISTRICTWIDE	0.000	PRELIMINARY ENGINEERING		600	Activity /Phase	Funding Source	Proposed Funding (in \$000s)				
2506861	R/W MAPS & SURVEYING							2006 - 2007	2007 - 2008	2008 - 2009	2009 - 2010	2010 - 2011
						PE	DS	700	800	800	800	800

DT2506931	DISTRICTWIDE	0.000	RESEARCH		310	Activity /Phase	Funding Source	Proposed Funding (in \$000s)				
2506931	ENVIRONMENTAL DATA & REPORT CONSULTANT							2006 - 2007	2007 - 2008	2008 - 2009	2009 - 2010	2010 - 2011
						PDE	DS	300	300	300	300	300
						PDE	DIH	10	10	10	10	10


DT2506961	DISTRICTWIDE	0.000	PRELIMINARY ENGINEERING		600	Activity /Phase	Funding Source	Proposed Funding (in \$000s)				
2506961	ENGINEERING SURVEY BY CONSULTANT NO.2							2006 - 2007	2007 - 2008	2008 - 2009	2009 - 2010	2010 - 2011
						PE	DS	700	800	800	800	800

DT2507111	DISTRICTWIDE	0.000	INSPECT CONSTRUCTION PROJS.			Activity /Phase	Funding Source	Proposed Funding (in \$000s)				
2507111	CEI CAT # 088718							2006 - 2007	2007 - 2008	2008 - 2009	2009 - 2010	2010 - 2011
						CST	DS	1,000	1,000	1,000	1,000	1,000

Listing reflects FDOT District 6 Work Program as of the evening of February 21, 2006

MIAMI-DADE METROPOLITAN PLANNING ORGANIZATION
TRANSPORTATION IMPROVEMENT PROGRAM
PRIMARY STATE HIGHWAYS AND INTERMODAL

HIGHWAYS

MPO Project Num.	Facility/Project Name	Length (miles)	Type of Work	Project Cost (\$000s)	Prior Years Cost (\$000s)	
Agency Project Num.	From/Location	To/Location	Detailed Project Description			

DT2507112	DISTRICTWIDE	0.000	INSPECT CONSTRUCTION PROJS.		1500	Activity /Phase	Funding Source	Proposed Funding (in \$000s)				
2507112	RESIDENCY CEI CONSULTAN							2006 - 2007	2007 - 2008	2008 - 2009	2009 - 2010	2010 - 2011
								CST	DS	2,254	1,500	1,500

DT2507222	DISTRICTWIDE	0.000	PRELIMINARY ENGINEERING		710	Activity /Phase	Funding Source	Proposed Funding (in \$000s)						
2507222	TRAFFIC OPS & SAFETY CONSULTANT							2006 - 2007	2007 - 2008	2008 - 2009	2009 - 2010	2010 - 2011		
								PE	DIH	10	10	0	0	0
								PE	HSP	700	700	0	0	0
						CST	HSP	100	0	0	0	0		


DT2507231	DISTRICTWIDE	0.000	PRELIMINARY ENGINEERING		800	Activity /Phase	Funding Source	Proposed Funding (in \$000s)				
2507231	UTILITY COORDINATION							2006 - 2007	2007 - 2008	2008 - 2009	2009 - 2010	2010 - 2011
								PE	DS	900	900	900

DT2507241	DISTRICTWIDE	0.000	PRELIMINARY ENGINEERING		350	Activity /Phase	Funding Source	Proposed Funding (in \$000s)				
2507241	MISC. STRUCTURAL PROJEC MINOR DESIGN							2006 - 2007	2007 - 2008	2008 - 2009	2009 - 2010	2010 - 2011
								PE	DIH	50	50	50
						PE	DS	400	550	750	750	750

Listing reflects FDOT District 6 Work Program as of the evening of February 21, 2006

MIAMI-DADE METROPOLITAN PLANNING ORGANIZATION
TRANSPORTATION IMPROVEMENT PROGRAM
PRIMARY STATE HIGHWAYS AND INTERMODAL

HIGHWAYS

MPO Project Num.	Facility/Project Name	Length (miles)	Type of Work	Project Cost (\$000s)	Prior Years Cost (\$000s)					
Agency Project Num.	From/Location	To/Location	Detailed Project Description							

DT2507411	DISTRICTWIDE	0.000	PRELIMINARY ENGINEERING		100	Activity /Phase	Funding Source	Proposed Funding (in \$000s)				
2507411	CONSULTANT PROJECT MGT IN FINAL DESIGN							2006 - 2007	2007 - 2008	2008 - 2009	2009 - 2010	2010 - 2011
						PE	DIH	100	100	100	200	200

DT2507421	DISTRICTWIDE	0.000	PRELIMINARY ENGINEERING		500	Activity /Phase	Funding Source	Proposed Funding (in \$000s)				
2507421	PD&E PROJECT MGT							2006 - 2007	2007 - 2008	2008 - 2009	2009 - 2010	2010 - 2011
						PDE	DIH	500	500	500	200	500


DT2507431	DISTRICTWIDE PLANS	0.000	PRELIMINARY ENGINEERING		695	Activity /Phase	Funding Source	Proposed Funding (in \$000s)				
2507431	REVIEW	ROADWAY DESIGN						2006 - 2007	2007 - 2008	2008 - 2009	2009 - 2010	2010 - 2011
						PE	DIH	326	300	300	300	300

DT2507471	DISTRICTWIDE	0.000	PRELIMINARY ENGINEERING		100	Activity /Phase	Funding Source	Proposed Funding (in \$000s)				
2507471	ENGINEERING SUPPORT	SERVICES						2006 - 2007	2007 - 2008	2008 - 2009	2009 - 2010	2010 - 2011
						PE	DIH	300	300	300	300	300

Listing reflects FDOT District 6 Work Program as of the evening of February 21, 2006

MIAMI-DADE METROPOLITAN PLANNING ORGANIZATION
TRANSPORTATION IMPROVEMENT PROGRAM
PRIMARY STATE HIGHWAYS AND INTERMODAL

HIGHWAYS

MPO Project Num.	Facility/Project Name	Length (miles)	Type of Work	Project Cost (\$000s)	Prior Years Cost (\$000s)					
Agency Project Num.	From/Location	To/Location	Detailed Project Description							

DT2507591	DISTRICTWIDE	0.000	PRELIMINARY ENGINEERING		200	Activity /Phase	Funding Source	Proposed Funding (in \$000s)				
2507591	PROJECT MANAGEMENT PD	SCOPING UNIT & SUPPORT						2006 - 2007	2007 - 2008	2008 - 2009	2009 - 2010	2010 - 2011
						PDE	DIH	200	200	200	200	0


DT2511563	PORT OF MIAMI TUNNEL	0.000	NEW ROAD CONSTRUCTION			Activity /Phase	Funding Source	Proposed Funding (in \$000s)				
2511563	FROM PORT OF MIAMI	TO SR 836/I-395						2006 - 2007	2007 - 2008	2008 - 2009	2009 - 2010	2010 - 2011
						PDE	HPP	658	0	0	0	0
						PE	GMR	6,500	0	0	0	0
						CST	DIH	0	0	0	500	750
						CST	GMR	0	0	0	87,150	90,000

DT2511851	NW 25TH STREET	1.237	ADD LANES & RECONSTRUCT		37433	Activity /Phase	Funding Source	Proposed Funding (in \$000s)				
2511851	FROM NW 89TH COURT	TO SR 826						2006 - 2007	2007 - 2008	2008 - 2009	2009 - 2010	2010 - 2011
						RRU	LF	1,004	0	0	0	0
						INC	DI	0	0	0	0	1,800
						CST	DDR	7,074	0	0	0	0
						CST	DIH	130	0	0	0	0
						CST	DIS	28,952	0	0	0	0

Listing reflects FDOT District 6 Work Program as of the evening of February 21, 2006

MIAMI-DADE METROPOLITAN PLANNING ORGANIZATION
TRANSPORTATION IMPROVEMENT PROGRAM
PRIMARY STATE HIGHWAYS AND INTERMODAL

HIGHWAYS

MPO Project Num.	Facility/Project Name	Length (miles)	Type of Work	Project Cost (\$000s)	Prior Years Cost (\$000s)	
Agency Project Num.	From/Location	To/Location	Detailed Project Description			

DT2511852	NW 25TH STREET	0.912	ADD LANES & RECONSTRUCT		24058	Activity /Phase	Funding Source	Proposed Funding (in \$000s)						
								2006 - 2007	2007 - 2008	2008 - 2009	2009 - 2010	2010 - 2011		
2511852	FROM SR 826	TO NW 67TH AVE												
						INC	DI	0	0	0	0	0	1,000	
						RRU	LF	1,118	0	0	0	0	0	
						CST	DI	1,844	0	0	0	0	0	
						CST	DIH	155	0	0	0	0	0	
						CST	DIS	17,334	0	0	0	0	0	


DT2512003	SNAKE CREEK TRAIL	0.000	BIKE PATH			Activity /Phase	Funding Source	Proposed Funding (in \$000s)					
								2006 - 2007	2007 - 2008	2008 - 2009	2009 - 2010	2010 - 2011	
2512003	FROM NE MIAMI GARDENS D	TO NW 17 AVENUE/TURNOPIKE											
						PE	XU	0	0	0	0	0	350

DT2512441	DISTRICTWIDE	0.000	TRAFFIC ENGINEERING STUDY			Activity /Phase	Funding Source	Proposed Funding (in \$000s)					
								2006 - 2007	2007 - 2008	2008 - 2009	2009 - 2010	2010 - 2011	
2512441	DATA COLLECTION												
						PE	DIH	5	0	5	0	5	
						PE	DS	50	0	60	0	70	

Listing reflects FDOT District 6 Work Program as of the evening of February 21, 2006

MIAMI-DADE METROPOLITAN PLANNING ORGANIZATION
TRANSPORTATION IMPROVEMENT PROGRAM
PRIMARY STATE HIGHWAYS AND INTERMODAL

HIGHWAYS

MPO Project Num.	Facility/Project Name	Length (miles)	Type of Work	Project Cost (\$000s)	Prior Years Cost (\$000s)					
Agency Project Num.	From/Location	To/Location	Detailed Project Description							

DT2512511	CITY OF MIAMI BEACH	0.001	BIKE PATH		1288	Activity /Phase	Funding Source	Proposed Funding (in \$000s)					
2512511	DADE BLVD BIKE/PED IMPROVEMENTS							2006 - 2007	2007 - 2008	2008 - 2009	2009 - 2010	2010 - 2011	
						CST	SE	1,288	0	0	0	0	0

DT2512623	E. LITTLE HAVANA	1.257	SIDEWALK		0	Activity /Phase	Funding Source	Proposed Funding (in \$000s)					
2512623	GREENWAY/S. RIVER DR. FM SW 12 AVE TO J.MARTI PARK							2006 - 2007	2007 - 2008	2008 - 2009	2009 - 2010	2010 - 2011	
						PE	SE	75	0	0	0	0	0
						CST	SE	0	0	925	0	0	0


DT2512651	SOUTH DADE GREENWAYS	0.000	BIKE PATH		290	Activity /Phase	Funding Source	Proposed Funding (in \$000s)					
2512651	NETWORK							2006 - 2007	2007 - 2008	2008 - 2009	2009 - 2010	2010 - 2011	
						PE	SE	0	510	0	0	0	0
						CST	SE	0	0	1,880	1,745	0	0

DT2512691	VENETN CSWY(S/W&LND)	2.671	LANDSCAPING		0	Activity /Phase	Funding Source	Proposed Funding (in \$000s)					
2512691	BAYSHORE DRIVE PURDY AVENUE							2006 - 2007	2007 - 2008	2008 - 2009	2009 - 2010	2010 - 2011	
						CST	LF	0	65	0	0	0	0
						CST	SE	0	585	0	0	0	0

Listing reflects FDOT District 6 Work Program as of the evening of February 21, 2006

MIAMI-DADE METROPOLITAN PLANNING ORGANIZATION
 TRANSPORTATION IMPROVEMENT PROGRAM
 PRIMARY STATE HIGHWAYS AND INTERMODAL

HIGHWAYS

MPO Project Num.	Facility/Project Name	Length (miles)	Type of Work	Project Cost (\$000s)	Prior Years Cost (\$000s)					
Agency Project Num.	From/Location	To/Location	Detailed Project Description							

DT2512712 2512712	N. BEACH REC CORRDR		0.000	BIKE PATH		0	Activity /Phase	Funding Source	Proposed Funding (in \$000s)				
	FROM 53RD STREET	TO 64TH STREET (PH IV)							2006 - 2007	2007 - 2008	2008 - 2009	2009 - 2010	2010 - 2011
							CST	SE	0	1,000	0	0	0


DT2516302 2516302	SR 93/I-75		4.952	MILL AND RESURFACE		253	Activity /Phase	Funding Source	Proposed Funding (in \$000s)				
	FROM SR 826/PALMETTO XW	TO BROWARD CO LINE							2006 - 2007	2007 - 2008	2008 - 2009	2009 - 2010	2010 - 2011
							INC	IMAC	0	0	400	0	0
							CST	DS	0	5	0	0	0
							CST	IMAC	0	12,881	0	0	0

DT2516623 2516623	SR 9A/I-95		2.900	RIGID PAVEMENT RECONSTRUCTION		0	Activity /Phase	Funding Source	Proposed Funding (in \$000s)				
	FROM US-1/SO. DIXIE HWY	TO SR 836/DOLPHIN EXPY							2006 - 2007	2007 - 2008	2008 - 2009	2009 - 2010	2010 - 2011
							INC	IMAC	200	0	0	0	0
							CST	DS	104	0	0	0	0
							CST	IMAC	5,484	0	0	0	0

Listing reflects FDOT District 6 Work Program as of the evening of February 21, 2006

MIAMI-DADE METROPOLITAN PLANNING ORGANIZATION
TRANSPORTATION IMPROVEMENT PROGRAM
PRIMARY STATE HIGHWAYS AND INTERMODAL

HIGHWAYS

MPO Project Num.	Facility/Project Name	Length (miles)	Type of Work	Project Cost (\$000s)	Prior Years Cost (\$000s)	
Agency Project Num.	From/Location	To/Location	Detailed Project Description			

DT2516693	SR 9A/I-95 (S/B)	0.640	ADD AUXILIARY LANE(S)		0	Activity /Phase	Funding Source	Proposed Funding (in \$000s)						
2516693	FROM N.W. 125TH STREET	TO N.W. 135TH STREET						2006 - 2007	2007 - 2008	2008 - 2009	2009 - 2010	2010 - 2011		
								INC	DS	0	380	0	0	0
								CST	DS	104	0	0	0	0
								CST	NHAC	8,219	0	0	0	0

DT2516804	SERVICE PATROLS	5.378	ITS FREEWAY MANAGEMENT		30	Activity /Phase	Funding Source	Proposed Funding (in \$000s)						
2516804	VARIOUS TOLL ROADS AND	AUXILLARY VEHICLE LANES						2006 - 2007	2007 - 2008	2008 - 2009	2009 - 2010	2010 - 2011		
	Provide continuous patrolling of the SR 112, 874, 878 & 924 corridors, assisting stranded motorist with minor repairs, assisting FHP and Sunguide TMC Operators clearing traffic accidents from roadways and removing debris from the roadways							PE	DSB4	30	30	30	30	30


DT2516807	SERVICE PATROL I-195	0.000	ITS FREEWAY MANAGEMENT		30	Activity /Phase	Funding Source	Proposed Funding (in \$000s)						
2516807	FROM I-95	TO ALTON ROAD						2006 - 2007	2007 - 2008	2008 - 2009	2009 - 2010	2010 - 2011		
	Provide continuous patrolling of the I-195 corridor, assisting stranded motorist with minor repairs, assisting FHP and Sunguide TMC Operators clearing traffic accidents from roadways and removing debris from the roadways							PE	DIH	30	30	30	30	30

DT2516808	SERVICE PATROL I-395	0.000	ITS FREEWAY MANAGEMENT		30	Activity /Phase	Funding Source	Proposed Funding (in \$000s)						
2516808	FROM I-95	TO ALTON ROAD						2006 - 2007	2007 - 2008	2008 - 2009	2009 - 2010	2010 - 2011		
	Provide continuous patrolling of the I-395 corridor, assisting stranded motorist with minor repairs, assisting FHP and Sunguide TMC Operators clearing traffic accidents from roadways and removing debris from the roadways							PE	DIH	30	30	30	30	30

Listing reflects FDOT District 6 Work Program as of the evening of February 21, 2006

MIAMI-DADE METROPOLITAN PLANNING ORGANIZATION
TRANSPORTATION IMPROVEMENT PROGRAM
PRIMARY STATE HIGHWAYS AND INTERMODAL

HIGHWAYS

MPO Project Num.	Facility/Project Name	Length (miles)	Type of Work	Project Cost (\$000s)	Prior Years Cost (\$000s)	
	From/Location To/Location					
Agency Project Num.	Detailed Project Description					

DT2516809	SERVICE PATROL I-95	0.000	ITS FREEWAY MANAGEMENT		30							
2516809	FROM US-1 TO BROWARD COUNTYLINE					Activity /Phase	Funding Source	Proposed Funding (in \$000s)				
	Provide continuous patrolling of the I-95 corridor, assisting stranded motorist with minor repairs, assisting FHP and SunGuide TMC Operators clearing traffic accidents from roadways and removing debris from the roadways							2006 - 2007	2007 - 2008	2008 - 2009	2009 - 2010	2010 - 2011
						PE	DIH	30	30	30	30	30


DT2516811	I-95/FHP ENFORCEMENT	17.260	TRAFFIC OPS IMPROVEMENT		154							
2516811	AT: HOV LANES					Activity /Phase	Funding Source	Proposed Funding (in \$000s)				
								2006 - 2007	2007 - 2008	2008 - 2009	2009 - 2010	2010 - 2011
						PE	DIH	20	20	20	20	20
						CST	DS	150	150	150	150	150

DT2516822	I-95/SR 7 ITS	0.000	ITS FREEWAY MANAGEMENT		116							
2516822	FROM NW 62 STREET TO SR 860/MIAMI GARDNS DR					Activity /Phase	Funding Source	Proposed Funding (in \$000s)				
								2006 - 2007	2007 - 2008	2008 - 2009	2009 - 2010	2010 - 2011
						INC	NHAC	0	70	0	0	0

Listing reflects FDOT District 6 Work Program as of the evening of February 21, 2006

MIAMI-DADE METROPOLITAN PLANNING ORGANIZATION
TRANSPORTATION IMPROVEMENT PROGRAM
PRIMARY STATE HIGHWAYS AND INTERMODAL

HIGHWAYS

MPO Project Num.	Facility/Project Name	Length (miles)	Type of Work	Project Cost (\$000s)	Prior Years Cost (\$000s)	
Agency Project Num.	From/Location To/Location	Detailed Project Description				

DT2516841	SR 9A/I-95	0.727	PARK AND RIDE LOTS		0	Activity /Phase	Funding Source	Proposed Funding (in \$000s)						
								2006 - 2007	2007 - 2008	2008 - 2009	2009 - 2010	2010 - 2011		
2516841	GOLDEN GLADES MULTIMODAL TERMINAL													
						DSB	DI	0	6,650	0	0	0	0	0
						DSB	DIH	0	56	0	0	0	0	0
						DSB	LF	0	31,441	0	0	0	0	0
						INC	DI	0	0	300	0	0	0	0
						INC	LF	0	0	1,200	0	0	0	0
						PE	NHAC	0	338	0	0	0	0	0


DT2516861	I-395/SR A1A ATMS	1.198	ADV TRAVELER INFORMATION SYSTEM		253	Activity /Phase	Funding Source	Proposed Funding (in \$000s)						
								2006 - 2007	2007 - 2008	2008 - 2009	2009 - 2010	2010 - 2011		
2516861	FROM NW 7 AVENUE_EAST TO ALTON ROAD													
						INC	NHAC	0	100	0	0	0	0	0

DT2516881	SR 836/I-395	1.096	INTERCHANGE (MAJOR)		5317	Activity /Phase	Funding Source	Proposed Funding (in \$000s)						
								2006 - 2007	2007 - 2008	2008 - 2009	2009 - 2010	2010 - 2011		
2516881	FROM EAST OF I-95 TO MACARTHUR CSWY BRIDGE													
						PE	DI	0	4,112	2,500	0	0	0	0
						PE	DIH	0	711	0	0	0	0	0

Listing reflects FDOT District 6 Work Program as of the evening of February 21, 2006

MIAMI-DADE METROPOLITAN PLANNING ORGANIZATION
TRANSPORTATION IMPROVEMENT PROGRAM
PRIMARY STATE HIGHWAYS AND INTERMODAL

HIGHWAYS

MPO Project Num.	Facility/Project Name	Length (miles)	Type of Work	Project Cost (\$000s)	Prior Years Cost (\$000s)					
Agency Project Num.	From/Location	To/Location	Detailed Project Description							

DT4040801	SR 9A/I-95	17.260	ITS FREEWAY MANAGEMENT		165	Activity /Phase	Funding Source	Proposed Funding (in \$000s)				
4040801	POST CONSTRUCION	EVALUATION						2006 - 2007	2007 - 2008	2008 - 2009	2009 - 2010	2010 - 2011
						CST	NHAC	50	0	0	0	0
						CST	DS	150	0	0	0	0

DT4041011	DISTRICTWIDE ITS	0.000	ADV TRAVELER INFORMATION SYSTEM		170	Activity /Phase	Funding Source	Proposed Funding (in \$000s)				
4041011	UTILITY LOCATES				2006 - 2007			2007 - 2008	2008 - 2009	2009 - 2010	2010 - 2011	
						PE	DIH	10	10	10	30	30
						CST	DS	0	150	150	300	0


DT4055741	MIAMI-DADE	0.000	TRAFFIC SIGNALS		1180	Activity /Phase	Funding Source	Proposed Funding (in \$000s)				
4055741	COUNTYWIDE (MAINTENANC OPERATIONS)				2006 - 2007			2007 - 2008	2008 - 2009	2009 - 2010	2010 - 2011	
						OPS	DDR	1,251	1,327	1,404	1,482	0

DT4055751	SR 997/KROME AVENUE	3.827	FLEXIBLE PAVEMENT RECONSTRUCT.		1291	Activity /Phase	Funding Source	Proposed Funding (in \$000s)				
4055751	FROM SR 5/US-1	TO S.W. 296TH STREET						2006 - 2007	2007 - 2008	2008 - 2009	2009 - 2010	2010 - 2011
						ROW	DI	0	5,840	0	0	0
						ROW	DIH	0	62	0	0	0

Listing reflects FDOT District 6 Work Program as of the evening of February 21, 2006

MIAMI-DADE METROPOLITAN PLANNING ORGANIZATION
 TRANSPORTATION IMPROVEMENT PROGRAM
 PRIMARY STATE HIGHWAYS AND INTERMODAL

HIGHWAYS

MPO Project Num.	Facility/Project Name	Length (miles)	Type of Work	Project Cost (\$000s)	Prior Years Cost (\$000s)					
Agency Project Num.	From/Location	To/Location	Detailed Project Description							

DT4055753 4055753	SR 997/KROME AVENUE		1.810	ADD LANES & RECONSTRUCT			Activity /Phase	Funding Source	Proposed Funding (in \$000s)				
	FROM SR 5/US-1	TO SW 328 ST/LUCY STREET							2006 - 2007	2007 - 2008	2008 - 2009	2009 - 2010	2010 - 2011
							CST	DI	0	0	0	15,445	0
							CST	DIH	0	0	0	128	0


DT4055781 4055781	SR 112/I-195		2.022	BRIDGE-REPAIR/REHABILITATION			Activity /Phase	Funding Source	Proposed Funding (in \$000s)				
	FROM I-95 (NW 10TH AVE)	TO BISCAYNE BAY							2006 - 2007	2007 - 2008	2008 - 2009	2009 - 2010	2010 - 2011
							ROW	DS	1,050	0	0	0	0
							ROW	DI	0	3,632	0	0	0
							ROW	DIH	480	330	0	0	0
							CST	IMAC	0	0	0	11,841	0
							CST	XU	0	0	0	16,675	0

DT4055783 4055783	SR 5/US-1/BISCAYNE		0.536	RESURFACING			Activity /Phase	Funding Source	Proposed Funding (in \$000s)				
	FROM NE 36 STREET	TO NE 45 STREET							2006 - 2007	2007 - 2008	2008 - 2009	2009 - 2010	2010 - 2011
							CST	DIH	0	0	230	0	0
							CST	DS	0	0	2,025	0	0

Listing reflects FDOT District 6 Work Program as of the evening of February 21, 2006

MIAMI-DADE METROPOLITAN PLANNING ORGANIZATION
TRANSPORTATION IMPROVEMENT PROGRAM
PRIMARY STATE HIGHWAYS AND INTERMODAL

HIGHWAYS

MPO Project Num.	Facility/Project Name	Length (miles)	Type of Work	Project Cost (\$000s)	Prior Years Cost (\$000s)	
Agency Project Num.	From/Location	To/Location	Detailed Project Description			

DT4055784	SR 112/I-195	3.105	RESURFACING			Activity /Phase	Funding Source	Proposed Funding (in \$000s)				
4055784	FROM BISCAYNE WATERWA TO SR 907/ALTON ROAD							2006 - 2007	2007 - 2008	2008 - 2009	2009 - 2010	2010 - 2011
								PE	IMAC	385	0	0
						CST	IMAC	0	0	4,569	0	0


DT4056101	DISTRICTWIDE	0.000	LANDSCAPING		410	Activity /Phase	Funding Source	Proposed Funding (in \$000s)				
4056101	LANDSCAPING							2006 - 2007	2007 - 2008	2008 - 2009	2009 - 2010	2010 - 2011
								PDE	DIH	10	10	10
						PDE	DS	400	400	400	400	400

DT4056118	MIAMI-DADE COUNTYWDE	0.000	ROUTINE MAINTENANCE		0	Activity /Phase	Funding Source	Proposed Funding (in \$000s)				
4056118	GRAFFITI REMOVAL AND PRESSURE CLEANING							2006 - 2007	2007 - 2008	2008 - 2009	2009 - 2010	2010 - 2011
								CST	DIH	5	0	0
						CST	DS	209	0	0	0	0

Listing reflects FDOT District 6 Work Program as of the evening of February 21, 2006

MIAMI-DADE METROPOLITAN PLANNING ORGANIZATION
TRANSPORTATION IMPROVEMENT PROGRAM
PRIMARY STATE HIGHWAYS AND INTERMODAL

HIGHWAYS

MPO Project Num.	Facility/Project Name	Length (miles)	Type of Work	Project Cost (\$000s)	Prior Years Cost (\$000s)					
Agency Project Num.	From/Location To/Location	Detailed Project Description								

DT4056119	MIAMI-DADE COUNTYWDE	0.000	ROUTINE MAINTENANCE		0	Activity /Phase	Funding Source	Proposed Funding (in \$000s)				
4056119	GRAFFITI REMOVAL							2006 - 2007	2007 - 2008	2008 - 2009	2009 - 2010	2010 - 2011
						CST	DIH	0	6	0	0	0
						CST	DS	0	217	0	0	0

DT4056137	DISTRICTWIDE BRIDGE	0.000	BRIDGE-REPAIR/REHABILITATION		0	Activity /Phase	Funding Source	Proposed Funding (in \$000s)				
4056137	REPAIR - PUSH BUTTON							2006 - 2007	2007 - 2008	2008 - 2009	2009 - 2010	2010 - 2011
						CST	DS	0	380	0	0	0


DT4056138	DISTRICTWIDE BRIDGE	0.000	BRIDGE-REPAIR/REHABILITATION		0	Activity /Phase	Funding Source	Proposed Funding (in \$000s)				
4056138	REPAIR - PUSH BUTTON							2006 - 2007	2007 - 2008	2008 - 2009	2009 - 2010	2010 - 2011
						CST	DS	0	0	394	0	0

DT4056148	DISTRICTWIDE	0.000	ROUTINE MAINTENANCE		0	Activity /Phase	Funding Source	Proposed Funding (in \$000s)				
4056148	STRIPING - PHASE B							2006 - 2007	2007 - 2008	2008 - 2009	2009 - 2010	2010 - 2011
						CST	DIH	14	0	0	0	0
						CST	DS	470	0	0	0	0

Listing reflects FDOT District 6 Work Program as of the evening of February 21, 2006

MIAMI-DADE METROPOLITAN PLANNING ORGANIZATION
TRANSPORTATION IMPROVEMENT PROGRAM
PRIMARY STATE HIGHWAYS AND INTERMODAL

HIGHWAYS

MPO Project Num.	Facility/Project Name	Length (miles)	Type of Work	Project Cost (\$000s)	Prior Years Cost (\$000s)					
Agency Project Num.	From/Location	To/Location	Detailed Project Description							

DT4056149	DISTRICTWIDE	0.000	ROUTINE MAINTENANCE		0	Activity /Phase	Funding Source	Proposed Funding (in \$000s)				
4056149	STRIPING - PHASE B							2006 - 2007	2007 - 2008	2008 - 2009	2009 - 2010	2010 - 2011
						CST	DS	0	326	0	0	0

DT4056152	N.W. 87TH AVENUE	1.003	NEW ROAD CONSTRUCTION		0	Activity /Phase	Funding Source	Proposed Funding (in \$000s)				
4056152	FROM NW 58TH STREET TO NW 74TH STREET							2006 - 2007	2007 - 2008	2008 - 2009	2009 - 2010	2010 - 2011
	Reconstruction to provide a four (4) lane facility with 12 ft. lanes, a 15.5 ft. wide raised median and curb and gutter. A 6ft. Sidewalk would also be provided on both sides.					INC	XA	0	0	0	0	600
						PE	ACSA	25	0	0	0	0
						CST	ACXA	0	0	12,165	0	0


DT4056361	SR 90/SW 8TH STREET	11.267	RESURFACING		0	Activity /Phase	Funding Source	Proposed Funding (in \$000s)				
4056361	FROM 5.7 MI E OF MICCOS.E TO 1.3 MI W. OF KROME AVE							2006 - 2007	2007 - 2008	2008 - 2009	2009 - 2010	2010 - 2011
						CST	DIH	0	49	0	0	0
						CST	DS	0	5,656	0	0	0

DT4056411	SR 5/US-1/BISCAYNE	0.588	FLEXIBLE PAVEMENT RECONSTRUCT.		8397	Activity /Phase	Funding Source	Proposed Funding (in \$000s)				
4056411	BLVD FROM NE 67 STREET TO NE 78 STREET							2006 - 2007	2007 - 2008	2008 - 2009	2009 - 2010	2010 - 2011
	The project encompasses the construction of new roadway, drainage, lighting and signalization systems on Biscayne Boulevard from N.E. 67th Street to N.E. 87th Street. "					INC	XA	0	500	0	0	0

Listing reflects FDOT District 6 Work Program as of the evening of February 21, 2006

MIAMI-DADE METROPOLITAN PLANNING ORGANIZATION
 TRANSPORTATION IMPROVEMENT PROGRAM
 PRIMARY STATE HIGHWAYS AND INTERMODAL

HIGHWAYS

MPO Project Num.	Facility/Project Name	Length (miles)	Type of Work	Project Cost (\$000s)	Prior Years Cost (\$000s)	
Agency Project Num.	From/Location To/Location	Detailed Project Description				

DT4056412	SR 5/US-1/BISCAYNE	0.655	LANDSCAPING			Activity /Phase	Funding Source	Proposed Funding (in \$000s)						
								2006 - 2007	2007 - 2008	2008 - 2009	2009 - 2010	2010 - 2011		
4056412	BLVD FROM NE 67 STREET TO NE 87 STREET													
						PE	DIH	5	0	0	0	0	0	0
						CST	DIH	0	87	0	0	0	0	0
						CST	DS	0	1,087	0	0	0	0	0


DT4056413	SR 5/US-1/BISCAYNE	0.588	FLEXIBLE PAVEMENT RECONSTRUCT.			Activity /Phase	Funding Source	Proposed Funding (in \$000s)						
								2006 - 2007	2007 - 2008	2008 - 2009	2009 - 2010	2010 - 2011		
4056413	BLVD FROM NE 78 STREET TO NE 87 STREET													
						INC	XA	0	400	0	0	0	0	0
						CST	XA	8,319	0	0	0	0	0	0

DT4056631	MIAMI-DADE COUNTYWDE	43.492	ADV TRAVELER INFORMATION SYSTM		1020	Activity /Phase	Funding Source	Proposed Funding (in \$000s)						
								2006 - 2007	2007 - 2008	2008 - 2009	2009 - 2010	2010 - 2011		
4056631	REGIONAL TRAVELER INFORMATION													
						PE	DIH	20	20	20	20	20	20	20
						PE	XU	500	500	0	0	0	0	0
						PE	XU	0	0	500	500	500	500	500
						PE	DSB4	296	296	0	0	0	0	0
						PE	LF	0	0	300	300	300	300	300

Listing reflects FDOT District 6 Work Program as of the evening of February 21, 2006

MIAMI-DADE METROPOLITAN PLANNING ORGANIZATION
TRANSPORTATION IMPROVEMENT PROGRAM
PRIMARY STATE HIGHWAYS AND INTERMODAL

HIGHWAYS

MPO Project Num.	Facility/Project Name	Length (miles)	Type of Work	Project Cost (\$000s)	Prior Years Cost (\$000s)	
Agency Project Num.	From/Location To/Location	Detailed Project Description				


DT4056651	NW 25 STREET VIADUCT	0.447	NEW ROAD CONSTRUCTION		70700	Activity /Phase	Funding Source	Proposed Funding (in \$000s)						
								2006 - 2007	2007 - 2008	2008 - 2009	2009 - 2010	2010 - 2011		
4056651	FROM NW 82ND AVENUE TO SR 826													
						INC	DDR	0	0	0	0	0	3,400	
						CST	DDR	2,448	0	0	0	0	0	
						CST	DI	4,336	0	0	0	0	0	
						CST	DIH	160	0	0	0	0	0	
						CST	DS	524	0	0	0	0	0	
						CST	SIB1	19,940	0	0	0	0	0	

DT4056653	NW 25 STREET VIADUCT	0.994	NEW ROAD CONSTRUCTION			Activity /Phase	Funding Source	Proposed Funding (in \$000s)						
								2006 - 2007	2007 - 2008	2008 - 2009	2009 - 2010	2010 - 2011		
4056653	FROM SR 826 TO NW 68 AVENUE													
						RRU	SIB1	150	0	0	0	0	0	
						INC	DDR	0	0	0	0	0	2,040	
						CST	DIH	254	0	0	0	0	0	
						CST	DDR	4,116	0	0	0	0	0	
						CST	DI	7,289	0	0	0	0	0	
						CST	DS	881	0	0	0	0	0	
						CST	SIB1	29,910	0	0	0	0	0	

Listing reflects FDOT District 6 Work Program as of the evening of February 21, 2006

MIAMI-DADE METROPOLITAN PLANNING ORGANIZATION
TRANSPORTATION IMPROVEMENT PROGRAM
PRIMARY STATE HIGHWAYS AND INTERMODAL

HIGHWAYS

MPO Project Num.	Facility/Project Name	Length (miles)	Type of Work	Project Cost (\$000s)	Prior Years Cost (\$000s)					
Agency Project Num.	From/Location To/Location	Detailed Project Description								

DT4056668	DISTRICTWIDE	0.000	ROUTINE MAINTENANCE		0	Activity /Phase	Funding Source	Proposed Funding (in \$000s)						
4056668	TREE TRIMMING CONTRACT PUSH BUTTON							2006 - 2007	2007 - 2008	2008 - 2009	2009 - 2010	2010 - 2011		
								CST	DIH	5	0	0	0	0
								CST	DS	314	0	0	0	0

DT4056669	DISTRICTWIDE	0.000	ROUTINE MAINTENANCE		0	Activity /Phase	Funding Source	Proposed Funding (in \$000s)						
4056669	TREE TRIMMING CONTRACT PUSH BUTTON							2006 - 2007	2007 - 2008	2008 - 2009	2009 - 2010	2010 - 2011		
								CST	DIH	0	10	0	0	0
								CST	DS	0	217	0	0	0


DT4062301	SR 90/SW 8TH STREET	0.000	PD&E/EMO STUDY		30	Activity /Phase	Funding Source	Proposed Funding (in \$000s)						
4062301	FROM 1 MI W OF KROME AV TO 10 MI'S W OF KROME AVE							2006 - 2007	2007 - 2008	2008 - 2009	2009 - 2010	2010 - 2011		
								PDE	DIH	30	30	30	30	30
								PE	DIH	10	10	10	10	10

DT4064861	D/W RIGHT-OF-WAY	0.000	RIGHT OF WAY ACTIVITIES			Activity /Phase	Funding Source	Proposed Funding (in \$000s)				
4064861	DONATIONS AND DEDICATIO							2006 - 2007	2007 - 2008	2008 - 2009	2009 - 2010	2010 - 2011
								ROW	DIH	5	5	5

Listing reflects FDOT District 6 Work Program as of the evening of February 21, 2006

MIAMI-DADE METROPOLITAN PLANNING ORGANIZATION
 TRANSPORTATION IMPROVEMENT PROGRAM
 PRIMARY STATE HIGHWAYS AND INTERMODAL

HIGHWAYS

MPO Project Num.	Facility/Project Name	Length (miles)	Type of Work	Project Cost (\$000s)	Prior Years Cost (\$000s)	
Agency Project Num.	From/Location To/Location	Detailed Project Description				

DT4068002	MIAMI INTERMODAL CTR	0.000	INTERMODAL CAPACITY		0	Activity /Phase	Funding Source	Proposed Funding (in \$000s)				
4068002	(MIC) MIC CENTRAL STATION (PHASE 1)							2006 - 2007	2007 - 2008	2008 - 2009	2009 - 2010	2010 - 2011
						CST	DIH	0	124	0	0	0
						CST	DS	0	1,399	0	0	0
						CST	TIFI	0	13,482	0	0	0

DT4068004	MIAMI INTERMODAL CTR	0.000	INTERMODAL CAPACITY		700	Activity /Phase	Funding Source	Proposed Funding (in \$000s)				
4068004	(MIC) TRI-RAIL RELOCATION							2006 - 2007	2007 - 2008	2008 - 2009	2009 - 2010	2010 - 2011
						ADM	ACSU	700	700	700	700	700


DT4068005	MIAMI INTERMODAL CTR	0.000	INTERMODAL CAPACITY		1800	Activity /Phase	Funding Source	Proposed Funding (in \$000s)				
4068005	(MIC) CORE/RCF MIA MOVER STATION							2006 - 2007	2007 - 2008	2008 - 2009	2009 - 2010	2010 - 2011
						ADM	ACSU	1,800	1,800	1,800	1,800	1,800

DT4073471	DISTRICTWIDE	0.000	HWY-RECONSTRUCTION		150	Activity /Phase	Funding Source	Proposed Funding (in \$000s)				
4073471	INTERGOVERNMENTAL AFFA & COMMUNITY LIAISON SVCS.							2006 - 2007	2007 - 2008	2008 - 2009	2009 - 2010	2010 - 2011
						PE	DS	150	0	0	0	0

Listing reflects FDOT District 6 Work Program as of the evening of February 21, 2006

MIAMI-DADE METROPOLITAN PLANNING ORGANIZATION
TRANSPORTATION IMPROVEMENT PROGRAM
PRIMARY STATE HIGHWAYS AND INTERMODAL

HIGHWAYS

MPO Project Num.	Facility/Project Name	Length (miles)	Type of Work	Project Cost (\$000s)	Prior Years Cost (\$000s)	
Agency Project Num.	From/Location	To/Location	Detailed Project Description			

DT4075772	SR 25/NW 103 STREET	3.421	INTERSECTION (MINOR)		0	Activity /Phase	Funding Source	Proposed Funding (in \$000s)				
4075772	FROM SR 25/OKEECHOBEE R TO WEST 2ND AVE. (ADA)							2006 - 2007	2007 - 2008	2008 - 2009	2009 - 2010	2010 - 2011
						INC	DDR	30	0	0	0	0
						CST	DDR	627	0	0	0	0
						CST	DIH	35	0	0	0	0


DT4076301	SR 826/N MI.BCH BLVD	0.307	RESURFACING		0	Activity /Phase	Funding Source	Proposed Funding (in \$000s)				
4076301	FROM EAST OF NE 35 AVE TO COLLINS AVENUE							2006 - 2007	2007 - 2008	2008 - 2009	2009 - 2010	2010 - 2011
	Milling and resurfacing . Note: this is a JPA with the City of Sunny Isles. ADA ramps upgrade. Landscaping											
						LAR	DS	2,000	1,000	0	0	0

DT4076302	SR 826/SUNNY ISL BLV	1.384	RESURFACING		0	Activity /Phase	Funding Source	Proposed Funding (in \$000s)				
4076302	FROM E OF US 1 TO .026 MI E OF NE 35 AVE							2006 - 2007	2007 - 2008	2008 - 2009	2009 - 2010	2010 - 2011
	Milling and resurfacing. Replacing 5 strain poles for mast arms. ADA ramps upgrade.											
						INC	DS	0	80	0	0	0
						CST	DIH	218	0	0	0	0
						CST	DS	2,717	0	0	0	0

Listing reflects FDOT District 6 Work Program as of the evening of February 21, 2006

MIAMI-DADE METROPOLITAN PLANNING ORGANIZATION
TRANSPORTATION IMPROVEMENT PROGRAM
PRIMARY STATE HIGHWAYS AND INTERMODAL

HIGHWAYS

MPO Project Num.	Facility/Project Name	Length (miles)	Type of Work	Project Cost (\$000s)	Prior Years Cost (\$000s)					
Agency Project Num.	From/Location	To/Location	Detailed Project Description							

DT4076331	SR 953/LEJEUNE ROAD	2.098	RESURFACING			0	Activity /Phase	Funding Source	Proposed Funding (in \$000s)				
4076331	FROM SR 5/US1/S DIXIE HWY TO SW 16 STREET	from US-1 to SW 16th St/ Signalization/ Water Main Installation with JPA from MDWSD							2006 - 2007	2007 - 2008	2008 - 2009	2009 - 2010	2010 - 2011
							INC	XU	200	0	0	0	0

DT4076332	SR 953/LEJEUNE ROAD	0.466	RESURFACING			1152	Activity /Phase	Funding Source	Proposed Funding (in \$000s)				
4076332	FROM SR 5/US1/S DIXIE HWY TO SR 90/SW 8 ST	from SW 16th St to SW 8th St							2006 - 2007	2007 - 2008	2008 - 2009	2009 - 2010	2010 - 2011
							INC	DS	50	0	0	0	0


DT4077181	SR 916/NW 138 STREET	1.047	RESURFACING			0	Activity /Phase	Funding Source	Proposed Funding (in \$000s)				
4077181	FROM 935' E OF W 12 AVE TO SR 823/W 4 AVE/RED RD								2006 - 2007	2007 - 2008	2008 - 2009	2009 - 2010	2010 - 2011
							PE	DIH	100	100	0	0	0
							CST	XU	0	0	0	9,618	0

DT4077182	SR 916/NW 138 STREET	1.047	LANDSCAPING				Activity /Phase	Funding Source	Proposed Funding (in \$000s)				
4077182	FROM WEST 12 AVENUE TO WEST 4 AVENUE								2006 - 2007	2007 - 2008	2008 - 2009	2009 - 2010	2010 - 2011
							PE	DIH	0	0	0	3	0
							CST	DIH	0	0	0	0	18
							CST	DS	0	0	0	0	180

Listing reflects FDOT District 6 Work Program as of the evening of February 21, 2006

MIAMI-DADE METROPOLITAN PLANNING ORGANIZATION
TRANSPORTATION IMPROVEMENT PROGRAM
PRIMARY STATE HIGHWAYS AND INTERMODAL

HIGHWAYS

MPO Project Num.	Facility/Project Name	Length (miles)	Type of Work	Project Cost (\$000s)	Prior Years Cost (\$000s)	
Agency Project Num.	From/Location	To/Location	Detailed Project Description			

DT4077361	SR 860/MIAMI GARDENS	2.399	RESURFACING		100	Activity /Phase	Funding Source	Proposed Funding (in \$000s)				
4077361	DR FROM SR93/I-75	TO NW 68 AVENUE						2006 - 2007	2007 - 2008	2008 - 2009	2009 - 2010	2010 - 2011
								PE	DIH	100	50	0
						CST	XU	0	0	0	0	11,426


DT4077362	SR 860/MIAMI GARDENS	1.450	RESURFACING		100	Activity /Phase	Funding Source	Proposed Funding (in \$000s)				
4077362	DR FROM NW 68 AVENUE	TO NW 57 AVENUE						2006 - 2007	2007 - 2008	2008 - 2009	2009 - 2010	2010 - 2011
								PE	DIH	100	50	0
						CST	DIH	0	0	0	53	0
			CST	DS	0	0	0	5,648	0			

DT4077364	SR 860/MIAMI GARDENS	0.137	TRAFFIC SIGNALS		359	Activity /Phase	Funding Source	Proposed Funding (in \$000s)				
4077364	DR FROM WEST OAKMONT	TO NW 75TH PLACE						2006 - 2007	2007 - 2008	2008 - 2009	2009 - 2010	2010 - 2011
								INC	HSP	18	0	0

Listing reflects FDOT District 6 Work Program as of the evening of February 21, 2006

MIAMI-DADE METROPOLITAN PLANNING ORGANIZATION
TRANSPORTATION IMPROVEMENT PROGRAM
PRIMARY STATE HIGHWAYS AND INTERMODAL


HIGHWAYS

MPO Project Num.	Facility/Project Name	Length (miles)	Type of Work	Project Cost (\$000s)	Prior Years Cost (\$000s)							
Agency Project Num.	From/Location To/Location	Detailed Project Description										
DT4078743	DISTRICTWIDE	1.525	BRIDGE-REPAIR/REHABILITATION		0	Activity /Phase	Funding Source	Proposed Funding (in \$000s)				
4078743	TENSION CABLE REPAIRS ON SEVERAL BRIDGES				2006 - 2007			2007 - 2008	2008 - 2009	2009 - 2010	2010 - 2011	
						CST	BRRP	0	0	133	0	0
						CST	DIH	0	0	62	0	0
DT4078744	DISTRICTWIDE	1.009	BRIDGE-REPAIR/REHABILITATION		0	Activity /Phase	Funding Source	Proposed Funding (in \$000s)				
4078744	TENSION CABLE REPAIRS ON SEVERAL BRIDGES				2006 - 2007			2007 - 2008	2008 - 2009	2009 - 2010	2010 - 2011	
						CST	BRRP	0	2,126	0	0	0
						CST	DIH	0	100	0	0	0
DT4079351	SR 907/63RD STREET	0.058	BRIDGE-REPAIR/REHABILITATION		207	Activity /Phase	Funding Source	Proposed Funding (in \$000s)				
4079351	BASCULE BRIDGE	Also the rehabilitation of the Bascule Bridge including a new bridge handrail, concrete restoration, new bascule bridge, new electrical system and new machinery. New bascule leaves and machinery upgrade.			2006 - 2007			2007 - 2008	2008 - 2009	2009 - 2010	2010 - 2011	
						INC	BRRP	460	0	0	0	0
DT4083007	MIAMI-DADE COUNTYWDE	0.000	SIGNING/PAVEMENT MARKINGS		0	Activity /Phase	Funding Source	Proposed Funding (in \$000s)				
4083007	STRIPING - PHASE A NORTH DADE				2006 - 2007			2007 - 2008	2008 - 2009	2009 - 2010	2010 - 2011	
						CST	DIH	4	0	0	0	0
						CST	DS	314	0	0	0	0

Listing reflects FDOT District 6 Work Program as of the evening of February 21, 2006

MIAMI-DADE METROPOLITAN PLANNING ORGANIZATION
TRANSPORTATION IMPROVEMENT PROGRAM
PRIMARY STATE HIGHWAYS AND INTERMODAL

HIGHWAYS

MPO Project Num.	Facility/Project Name	Length (miles)	Type of Work	Project Cost (\$000s)	Prior Years Cost (\$000s)					
Agency Project Num.	From/Location	To/Location	Detailed Project Description							

DT4083008	MIAMI-DADE COUNTYWDE	0.000	SIGNING/PAVEMENT MARKINGS		0	Activity /Phase	Funding Source	Proposed Funding (in \$000s)				
4083008	STRIPING - PHASE A	NORTH DADE						2006 - 2007	2007 - 2008	2008 - 2009	2009 - 2010	2010 - 2011
			CST	DS	0	217	0	0	0			

DT4083009	MIAMI-DADE COUNTYWDE	0.000	SIGNING/PAVEMENT MARKINGS		0	Activity /Phase	Funding Source	Proposed Funding (in \$000s)				
4083009	STRIPING - PHASE A	NORTH DADE						2006 - 2007	2007 - 2008	2008 - 2009	2009 - 2010	2010 - 2011
			CST	DS	0	0	225	0	0			


DT4083021	DISTRICTWIDE	0.000	PRELIMINARY ENGINEERING		400	Activity /Phase	Funding Source	Proposed Funding (in \$000s)				
4083021	PUBLIC INFORMATION OUT	D-6 CONSTRUCTION OFFICE						2006 - 2007	2007 - 2008	2008 - 2009	2009 - 2010	2010 - 2011
			CST	DS	400	400	400	400	400			

DT4083201	MIAMI INTERMODAL CTR	0.000	INTERMODAL CAPACITY		0	Activity /Phase	Funding Source	Proposed Funding (in \$000s)				
4083201	MIC/MIA CONNECTOR	PEOPLE MOVER						2006 - 2007	2007 - 2008	2008 - 2009	2009 - 2010	2010 - 2011
			INC	DDR	0	200	0	0	0			

Listing reflects FDOT District 6 Work Program as of the evening of February 21, 2006

MIAMI-DADE METROPOLITAN PLANNING ORGANIZATION
TRANSPORTATION IMPROVEMENT PROGRAM
PRIMARY STATE HIGHWAYS AND INTERMODAL

HIGHWAYS

MPO Project Num.	Facility/Project Name	Length (miles)	Type of Work	Project Cost (\$000s)	Prior Years Cost (\$000s)					
Agency Project Num.	From/Location To/Location	Detailed Project Description								

DT4083231	MIAMI INTERMODAL CTR	0.000	FUNDING ACTION		0	Activity /Phase	Funding Source	Proposed Funding (in \$000s)				
4083231	(MIC) FDOT/TIFIA LOAN REPAYMENT							2006 - 2007	2007 - 2008	2008 - 2009	2009 - 2010	2010 - 2011
						ADM	DDR	17,896	0	0	0	0
						ADM	LF	5,000	0	0	0	0

DT4083241	MIAMI INTERMODAL CTR	0.000	FUNDING ACTION		0	Activity /Phase	Funding Source	Proposed Funding (in \$000s)				
4083241	(MIC) RENTAL CAR FACILITY (RCF) TIFIA LOAN REPAYMNT							2006 - 2007	2007 - 2008	2008 - 2009	2009 - 2010	2010 - 2011
						ADM	LF	7,307	14,613	14,613	14,613	14,613


DT4084893	HOMESTEAD URB. TRN. VL	0.000	SIDEWALK		0	Activity /Phase	Funding Source	Proposed Funding (in \$000s)				
4084893	FROM WASHINGTON AVENUE TO SR 997/KROME AVENUE							2006 - 2007	2007 - 2008	2008 - 2009	2009 - 2010	2010 - 2011
						CST	SE	0	498	0	0	0

DT4088341	MIAMI INTERMODAL CTR	0.858	INTERCHANGE (MAJOR)		0	Activity /Phase	Funding Source	Proposed Funding (in \$000s)				
4088341	(MIC) MIC/MIA INTERCHANGE							2006 - 2007	2007 - 2008	2008 - 2009	2009 - 2010	2010 - 2011
						INC	DS	0	2,400	0	0	0

Listing reflects FDOT District 6 Work Program as of the evening of February 21, 2006

MIAMI-DADE METROPOLITAN PLANNING ORGANIZATION
 TRANSPORTATION IMPROVEMENT PROGRAM
 PRIMARY STATE HIGHWAYS AND INTERMODAL

HIGHWAYS

MPO Project Num.	Facility/Project Name	Length (miles)	Type of Work	Project Cost (\$000s)	Prior Years Cost (\$000s)	
Agency Project Num.	From/Location	To/Location				
Detailed Project Description						

DT4090267	MIAMI-DADE COUNTYWDE	0.000	GUARDRAIL		0	Activity /Phase	Funding Source	Proposed Funding (in \$000s)				
4090267	GUARDRAIL INSTALLATION (NORTH)							2006 - 2007	2007 - 2008	2008 - 2009	2009 - 2010	2010 - 2011
								CST	DIH	8	0	0
						CST	DS	209	0	0	0	0

DT4090268	MIAMI-DADE COUNTYWDE	0.000	GUARDRAIL		0	Activity /Phase	Funding Source	Proposed Funding (in \$000s)				
4090268	GUARDRAIL INSTALLATION (NORTH)							2006 - 2007	2007 - 2008	2008 - 2009	2009 - 2010	2010 - 2011
								CST	DS	0	163	0


DT4090269	MIAMI-DADE COUNTYWDE	0.000	GUARDRAIL		0	Activity /Phase	Funding Source	Proposed Funding (in \$000s)				
4090269	GUARDRAIL INSTALLATION (NORTH)							2006 - 2007	2007 - 2008	2008 - 2009	2009 - 2010	2010 - 2011
								CST	DS	0	0	169

DT4090276	MIAMI-DADE COUNTYWDE	0.000	GUARDRAIL			Activity /Phase	Funding Source	Proposed Funding (in \$000s)				
4090276	GUARDRAIL INSTALLATION (SOUTH)							2006 - 2007	2007 - 2008	2008 - 2009	2009 - 2010	2010 - 2011
								CST	DIH	37	0	0
						CST	DS	209	0	0	0	0

Listing reflects FDOT District 6 Work Program as of the evening of February 21, 2006

MIAMI-DADE METROPOLITAN PLANNING ORGANIZATION
TRANSPORTATION IMPROVEMENT PROGRAM
PRIMARY STATE HIGHWAYS AND INTERMODAL

HIGHWAYS

MPO Project Num.	Facility/Project Name	Length (miles)	Type of Work	Project Cost (\$000s)	Prior Years Cost (\$000s)					
Agency Project Num.	From/Location	To/Location				Detailed Project Description				

DT4090277	MIAMI-DADE COUNTYWDE	0.000	GUARDRAIL			Activity /Phase	Funding Source	Proposed Funding (in \$000s)				
4090277	GUARDRAIL INSTALLATION (SOUTH)							2006 - 2007	2007 - 2008	2008 - 2009	2009 - 2010	2010 - 2011
						CST	DS	0	163	0	0	0

DT4090278	MIAMI-DADE COUNTYWDE	0.000	GUARDRAIL			Activity /Phase	Funding Source	Proposed Funding (in \$000s)				
4090278	GUARDRAIL INSTALLATION (SOUTH)							2006 - 2007	2007 - 2008	2008 - 2009	2009 - 2010	2010 - 2011
						CST	DS	0	0	169	0	0

DT4090287	MIAMI-DADE COUNTYWDE	0.000	SIGNING/PAVEMENT MARKINGS		0	Activity /Phase	Funding Source	Proposed Funding (in \$000s)				
4090287	SIGNING							2006 - 2007	2007 - 2008	2008 - 2009	2009 - 2010	2010 - 2011
						CST	DIH	3	0	0	0	0
						CST	DS	104	0	0	0	0

DT4090288	MIAMI-DADE COUNTYWDE	0.000	SIGNING/PAVEMENT MARKINGS		0	Activity /Phase	Funding Source	Proposed Funding (in \$000s)				
4090288	SIGNING							2006 - 2007	2007 - 2008	2008 - 2009	2009 - 2010	2010 - 2011
						CST	DIH	0	4	0	0	0
						CST	DS	0	109	0	0	0

Listing reflects FDOT District 6 Work Program as of the evening of February 21, 2006

MIAMI-DADE METROPOLITAN PLANNING ORGANIZATION
 TRANSPORTATION IMPROVEMENT PROGRAM
 PRIMARY STATE HIGHWAYS AND INTERMODAL

HIGHWAYS

MPO Project Num.	Facility/Project Name	Length (miles)	Type of Work	Project Cost (\$000s)	Prior Years Cost (\$000s)	
Agency Project Num.	From/Location	To/Location	Detailed Project Description			

DT4090289	MIAMI-DADE COUNTYWDE	0.000	SIGNING/PAVEMENT MARKINGS		0							
4090289	SIGNING					Proposed Funding (in \$000s)						
						Activity /Phase	Funding Source	2006 - 2007	2007 - 2008	2008 - 2009	2009 - 2010	2010 - 2011
						CST	DIH	0	0	4	0	0
						CST	DS	0	0	112	0	0

DT4090307	MIAMI-DADE COUNTYWDE	0.000	SIDEWALK		0							
4090307	CONCRETE INSTALLATION					Proposed Funding (in \$000s)						
						Activity /Phase	Funding Source	2006 - 2007	2007 - 2008	2008 - 2009	2009 - 2010	2010 - 2011
						CST	DIH	2	0	0	0	0
						CST	DS	157	0	0	0	0


DT4090308	MIAMI-DADE COUNTYWDE	0.000	SIDEWALK		0							
4090308	CONCRETE INSTALLATION					Proposed Funding (in \$000s)						
						Activity /Phase	Funding Source	2006 - 2007	2007 - 2008	2008 - 2009	2009 - 2010	2010 - 2011
						CST	DS	0	163	0	0	0

DT4090309	MIAMI-DADE COUNTYWDE	0.000	SIDEWALK		0							
4090309	CONCRETE INSTALLATION					Proposed Funding (in \$000s)						
						Activity /Phase	Funding Source	2006 - 2007	2007 - 2008	2008 - 2009	2009 - 2010	2010 - 2011
						CST	DS	0	0	169	0	0

Listing reflects FDOT District 6 Work Program as of the evening of February 21, 2006

MIAMI-DADE METROPOLITAN PLANNING ORGANIZATION
 TRANSPORTATION IMPROVEMENT PROGRAM
 PRIMARY STATE HIGHWAYS AND INTERMODAL

HIGHWAYS

MPO Project Num.	Facility/Project Name	Length (miles)	Type of Work	Project Cost (\$000s)	Prior Years Cost (\$000s)					
Agency Project Num.	From/Location	To/Location								
Detailed Project Description										

DT4090317	MIAMI-DADE COUNTYWDE	0.000	HWY-ENHANCEMENT		0	Activity /Phase	Funding Source	Proposed Funding (in \$000s)				
4090317	FENCE INSTALLATION (NORTH)											
					2006 - 2007			2007 - 2008	2008 - 2009	2009 - 2010	2010 - 2011	
						CST	DIH	4	0	0	0	0
						CST	DS	209	0	0	0	0

DT4090318	MIAMI-DADE COUNTYWDE	0.000	HWY-ENHANCEMENT		0	Activity /Phase	Funding Source	Proposed Funding (in \$000s)				
4090318	FENCE INSTALLATION (NORTH)											
					2006 - 2007			2007 - 2008	2008 - 2009	2009 - 2010	2010 - 2011	
						CST	DS	0	163	0	0	0


DT4090319	MIAMI-DADE COUNTYWDE	0.000	HWY-ENHANCEMENT		0	Activity /Phase	Funding Source	Proposed Funding (in \$000s)				
4090319	FENCE INSTALLATION (NORTH)											
					2006 - 2007			2007 - 2008	2008 - 2009	2009 - 2010	2010 - 2011	
						CST	DS	0	0	169	0	0

DT4090327	MIAMI-DADE COUNTYWDE	0.000	LANDSCAPING		0	Activity /Phase	Funding Source	Proposed Funding (in \$000s)				
4090327	LANDSCAPE & MAINTENANC											
					2006 - 2007			2007 - 2008	2008 - 2009	2009 - 2010	2010 - 2011	
						CST	DS	261	0	0	0	0

Listing reflects FDOT District 6 Work Program as of the evening of February 21, 2006

MIAMI-DADE METROPOLITAN PLANNING ORGANIZATION
TRANSPORTATION IMPROVEMENT PROGRAM
PRIMARY STATE HIGHWAYS AND INTERMODAL


HIGHWAYS

MPO Project Num.	Facility/Project Name	Length (miles)	Type of Work	Project Cost (\$000s)	Prior Years Cost (\$000s)							
Agency Project Num.	From/Location	To/Location	Detailed Project Description									
DT4090328	MIAMI-DADE COUNTYWDE	0.000	LANDSCAPING		0	Activity /Phase	Funding Source	Proposed Funding (in \$000s)				
4090328	LANDSCAPE & MAINTENANC							2006 - 2007	2007 - 2008	2008 - 2009	2009 - 2010	2010 - 2011
						CST	DS	0	217	0	0	0
DT4090329	MIAMI-DADE COUNTYWDE	0.000	LANDSCAPING		0	Activity /Phase	Funding Source	Proposed Funding (in \$000s)				
4090329	LANDSCAPE & MAINTENANC							2006 - 2007	2007 - 2008	2008 - 2009	2009 - 2010	2010 - 2011
						CST	DS	0	0	225	0	0
DT4090337	MIAMI-DADE COUNTYWDE	0.000	MILL AND RESURFACE		0	Activity /Phase	Funding Source	Proposed Funding (in \$000s)				
4090337	ASPHALT INSTALLATION							2006 - 2007	2007 - 2008	2008 - 2009	2009 - 2010	2010 - 2011
						CST	DS	104	0	0	0	0
DT4095211	DISTRICTWIDE	0.000	TRAFFIC OPS IMPROVEMENT		250	Activity /Phase	Funding Source	Proposed Funding (in \$000s)				
4095211	TRAFFIC OPS STUDIES							2006 - 2007	2007 - 2008	2008 - 2009	2009 - 2010	2010 - 2011
						PE	DS	450	250	450	300	475

Listing reflects FDOT District 6 Work Program as of the evening of February 21, 2006

MIAMI-DADE METROPOLITAN PLANNING ORGANIZATION
TRANSPORTATION IMPROVEMENT PROGRAM
PRIMARY STATE HIGHWAYS AND INTERMODAL

HIGHWAYS

MPO Project Num.	Facility/Project Name	Length (miles)	Type of Work	Project Cost (\$000s)	Prior Years Cost (\$000s)	
Agency Project Num.	From/Location	To/Location	Detailed Project Description			

DT4101731	ITS PERSONNEL	0.000	TECHNICAL ASSISTANCE		570							
4101731	SUPPORT				Activity /Phase		Funding Source	Proposed Funding (in \$000s)				
									2006 - 2007	2007 - 2008	2008 - 2009	2009 - 2010
						OPS	DS	0	600	610	620	500
						PE	DIH	0	20	0	0	0

DT4102593	DISTRICTWIDE	0.000	ROUTINE MAINTENANCE CONTRACTS									
4102593	ATTENUATOR REPAIRS				Activity /Phase		Funding Source	Proposed Funding (in \$000s)				
									2006 - 2007	2007 - 2008	2008 - 2009	2009 - 2010
						CST	DS	627	0	0	0	0
						CST	DIH	82	0	0	0	0


DT4102594	DISTRICTWIDE	0.000	ROUTINE MAINTENANCE CONTRACTS									
4102594	ATTENUATOR REPAIRS				Activity /Phase		Funding Source	Proposed Funding (in \$000s)				
									2006 - 2007	2007 - 2008	2008 - 2009	2009 - 2010
						CST	DS	0	217	0	0	0

DT4102595	MIAMI-DADE COUNTYWDE	0.000	ROUTINE MAINTENANCE CONTRACTS									
4102595	ATTENUATOR REPAIRS				Activity /Phase		Funding Source	Proposed Funding (in \$000s)				
									2006 - 2007	2007 - 2008	2008 - 2009	2009 - 2010
						CST	DS	0	0	225	0	0

Listing reflects FDOT District 6 Work Program as of the evening of February 21, 2006

MIAMI-DADE METROPOLITAN PLANNING ORGANIZATION
TRANSPORTATION IMPROVEMENT PROGRAM
PRIMARY STATE HIGHWAYS AND INTERMODAL

HIGHWAYS

MPO Project Num.	Facility/Project Name	Length (miles)	Type of Work	Project Cost (\$000s)	Prior Years Cost (\$000s)					
Agency Project Num.	From/Location	To/Location	Detailed Project Description							

DT4102651	DISTRICTWIDE	0.000	INSPECT CONSTRUCTION PROJS.		300	Activity /Phase	Funding Source	Proposed Funding (in \$000s)					
								2006 - 2007	2007 - 2008	2008 - 2009	2009 - 2010	2010 - 2011	
4102651	LEAD ABATEMENT INSPECT												
						CST	BRRP	275	350	300	0	0	0

DT4105811	CITY OF MIAMI	0.000	HWY-ENHANCEMENT		145	Activity /Phase	Funding Source	Proposed Funding (in \$000s)					
								2006 - 2007	2007 - 2008	2008 - 2009	2009 - 2010	2010 - 2011	
4105811	VENETIAN CAUSEWAY												
						CST	SE	0	855	0	0	0	0


DT4105821	CITY OF MIAMI BEACH	0.000	HWY-ENHANCEMENT		0	Activity /Phase	Funding Source	Proposed Funding (in \$000s)					
								2006 - 2007	2007 - 2008	2008 - 2009	2009 - 2010	2010 - 2011	
4105821	VENETIAN CAUSEWAY												
						CST	SE	0	1,000	0	0	0	0

DT4106251	SR 5/US-1/S. DIXIE	1.637	WIDEN/RESURFACE EXIST LANES		0	Activity /Phase	Funding Source	Proposed Funding (in \$000s)					
								2006 - 2007	2007 - 2008	2008 - 2009	2009 - 2010	2010 - 2011	
4106251	FROM S.W. 304TH STREET TO 400' S OF SW 284 ST.												
						INC	DS	0	0	0	0	720	0
						CST	DIH	0	0	0	106	0	0
						CST	DS	0	0	0	16,719	0	0

Listing reflects FDOT District 6 Work Program as of the evening of February 21, 2006

MIAMI-DADE METROPOLITAN PLANNING ORGANIZATION
TRANSPORTATION IMPROVEMENT PROGRAM
PRIMARY STATE HIGHWAYS AND INTERMODAL

HIGHWAYS

MPO Project Num.	Facility/Project Name	Length (miles)	Type of Work	Project Cost (\$000s)	Prior Years Cost (\$000s)					
Agency Project Num.	From/Location To/Location	Detailed Project Description								

DT4106252	SR 5/US-1/S. DIXIE	1.623	WIDEN/RESURFACE EXIST LANES			Activity /Phase	Funding Source	Proposed Funding (in \$000s)				
4106252	FROM 400' S OF SW 284 ST. TO 325' N OF SW 266 ST.							2006 - 2007	2007 - 2008	2008 - 2009	2009 - 2010	2010 - 2011
								CST	DIH	0	0	0
						CST	DS	0	0	0	0	13,720

DT4106431	SR 997/KROME AVENUE	0.377	RESURFACING		850	Activity /Phase	Funding Source	Proposed Funding (in \$000s)				
4106431	FROM SW 296TH STREET TO SW 288TH STREET							2006 - 2007	2007 - 2008	2008 - 2009	2009 - 2010	2010 - 2011
Resurfacing/Adding Paved Shoulders/Intersection Widening								INC	DDR	40	0	0


DT4106461	SR 934/NE 79 & 82 ST	2.678	FLEXIBLE PAVEMENT RECONSTRUCT.		50	Activity /Phase	Funding Source	Proposed Funding (in \$000s)				
4106461	FROM SR 5/BISCAYNE BLVD. TO BAY DRIVE							2006 - 2007	2007 - 2008	2008 - 2009	2009 - 2010	2010 - 2011
								PE	DIH	100	0	0

DT4106793	SR 9A/I-95	1.590	LANDSCAPING		0	Activity /Phase	Funding Source	Proposed Funding (in \$000s)				
4106793	FROM N.W. 154TH STREET TO N.W. 130TH STREET							2006 - 2007	2007 - 2008	2008 - 2009	2009 - 2010	2010 - 2011
								CST	DDR	947	0	0
						CST	DIH	12	0	0	0	0

Listing reflects FDOT District 6 Work Program as of the evening of February 21, 2006

MIAMI-DADE METROPOLITAN PLANNING ORGANIZATION
 TRANSPORTATION IMPROVEMENT PROGRAM
 PRIMARY STATE HIGHWAYS AND INTERMODAL

HIGHWAYS

MPO Project Num.	Facility/Project Name	Length (miles)	Type of Work	Project Cost (\$000s)	Prior Years Cost (\$000s)					
Agency Project Num.	From/Location	To/Location	Detailed Project Description							

DT4106794	SR 9A/I-95		1.200	LANDSCAPING		0	Activity /Phase	Funding Source	Proposed Funding (in \$000s)				
	FROM N.W. 130TH STREET TO N.W. 110TH STREET								2006 - 2007	2007 - 2008	2008 - 2009	2009 - 2010	2010 - 2011
4106794							CST	DDR	0	953	0	0	0
							CST	DIH	0	10	0	0	0


DT4106799	SR 9A/I-95		2.660	LANDSCAPING		0	Activity /Phase	Funding Source	Proposed Funding (in \$000s)				
	FROM SR 5/US-1 TO N.W. 8TH STREET								2006 - 2007	2007 - 2008	2008 - 2009	2009 - 2010	2010 - 2011
4106799							PDE	DIH	10	0	0	0	0
							CST	DDR	0	0	924	0	0
							CST	DIH	0	0	48	0	0

DT4109931	DISTRICTWIDE		0.000	PRELIMINARY ENGINEERING		400	Activity /Phase	Funding Source	Proposed Funding (in \$000s)				
	STRUCTURES DESIGN AND REVIEW								2006 - 2007	2007 - 2008	2008 - 2009	2009 - 2010	2010 - 2011
4109931							PE	DIH	10	10	10	10	10
							PE	DS	500	400	400	500	500

Listing reflects FDOT District 6 Work Program as of the evening of February 21, 2006

MIAMI-DADE METROPOLITAN PLANNING ORGANIZATION
TRANSPORTATION IMPROVEMENT PROGRAM
PRIMARY STATE HIGHWAYS AND INTERMODAL

HIGHWAYS

MPO Project Num.	Facility/Project Name	Length (miles)	Type of Work	Project Cost (\$000s)	Prior Years Cost (\$000s)	
Agency Project Num.	From/Location To/Location					
	Detailed Project Description					

DT4111271	SR 986/SW 72 STREET	0.028	BRIDGE-REPAIR/REHABILITATION		0																											
4111271	OVER SNAPPER CREEK CAN BR # 870651 Substructure corrosion repairs and cathodic protection.					<table border="1" style="width: 100%; border-collapse: collapse;"> <tr> <th rowspan="2">Activity /Phase</th> <th rowspan="2">Funding Source</th> <th colspan="5">Proposed Funding (in \$000s)</th> </tr> <tr> <th>2006 - 2007</th> <th>2007 - 2008</th> <th>2008 - 2009</th> <th>2009 - 2010</th> <th>2010 - 2011</th> </tr> <tr> <td>CST</td> <td>DIH</td> <td>0</td> <td>72</td> <td>0</td> <td>0</td> <td>0</td> </tr> <tr> <td>CST</td> <td>BRRP</td> <td>0</td> <td>652</td> <td>0</td> <td>0</td> <td>0</td> </tr> </table>	Activity /Phase	Funding Source	Proposed Funding (in \$000s)					2006 - 2007	2007 - 2008	2008 - 2009	2009 - 2010	2010 - 2011	CST	DIH	0	72	0	0	0	CST	BRRP	0	652	0	0	0
Activity /Phase	Funding Source	Proposed Funding (in \$000s)																														
		2006 - 2007	2007 - 2008	2008 - 2009	2009 - 2010	2010 - 2011																										
CST	DIH	0	72	0	0	0																										
CST	BRRP	0	652	0	0	0																										

DT4114331	DISTRICTWIDE	0.000	PRELIMINARY ENGINEERING		365																											
4114331	DRAINAGE DESIGN AND PLA REVIEW CONSULTANT					<table border="1" style="width: 100%; border-collapse: collapse;"> <tr> <th rowspan="2">Activity /Phase</th> <th rowspan="2">Funding Source</th> <th colspan="5">Proposed Funding (in \$000s)</th> </tr> <tr> <th>2006 - 2007</th> <th>2007 - 2008</th> <th>2008 - 2009</th> <th>2009 - 2010</th> <th>2010 - 2011</th> </tr> <tr> <td>PE</td> <td>DIH</td> <td>15</td> <td>15</td> <td>15</td> <td>15</td> <td>15</td> </tr> <tr> <td>PE</td> <td>DS</td> <td>400</td> <td>400</td> <td>400</td> <td>450</td> <td>450</td> </tr> </table>	Activity /Phase	Funding Source	Proposed Funding (in \$000s)					2006 - 2007	2007 - 2008	2008 - 2009	2009 - 2010	2010 - 2011	PE	DIH	15	15	15	15	15	PE	DS	400	400	400	450	450
Activity /Phase	Funding Source	Proposed Funding (in \$000s)																														
		2006 - 2007	2007 - 2008	2008 - 2009	2009 - 2010	2010 - 2011																										
PE	DIH	15	15	15	15	15																										
PE	DS	400	400	400	450	450																										


DT4114631	PUBLIC INVOLV. CONS.	0.000	CORRIDOR IMPROVEMENT																						
4114631	FOR PALMETTO EXPY, MIC, OKEECHOBEE RD, ET.AL.					<table border="1" style="width: 100%; border-collapse: collapse;"> <tr> <th rowspan="2">Activity /Phase</th> <th rowspan="2">Funding Source</th> <th colspan="5">Proposed Funding (in \$000s)</th> </tr> <tr> <th>2006 - 2007</th> <th>2007 - 2008</th> <th>2008 - 2009</th> <th>2009 - 2010</th> <th>2010 - 2011</th> </tr> <tr> <td>CST</td> <td>DS</td> <td>400</td> <td>400</td> <td>400</td> <td>400</td> <td>400</td> </tr> </table>	Activity /Phase	Funding Source	Proposed Funding (in \$000s)					2006 - 2007	2007 - 2008	2008 - 2009	2009 - 2010	2010 - 2011	CST	DS	400	400	400	400	400
Activity /Phase	Funding Source	Proposed Funding (in \$000s)																							
		2006 - 2007	2007 - 2008	2008 - 2009	2009 - 2010	2010 - 2011																			
CST	DS	400	400	400	400	400																			

DT4116691	EVERGLADES	0.000	PD&E/EMO STUDY		50																				
4116691	COMPREHENSIVE EVERGLA RESTORATION PLAN (CERP)					<table border="1" style="width: 100%; border-collapse: collapse;"> <tr> <th rowspan="2">Activity /Phase</th> <th rowspan="2">Funding Source</th> <th colspan="5">Proposed Funding (in \$000s)</th> </tr> <tr> <th>2006 - 2007</th> <th>2007 - 2008</th> <th>2008 - 2009</th> <th>2009 - 2010</th> <th>2010 - 2011</th> </tr> <tr> <td>PDE</td> <td>DIH</td> <td>50</td> <td>50</td> <td>50</td> <td>50</td> <td>50</td> </tr> </table>	Activity /Phase	Funding Source	Proposed Funding (in \$000s)					2006 - 2007	2007 - 2008	2008 - 2009	2009 - 2010	2010 - 2011	PDE	DIH	50	50	50	50	50
Activity /Phase	Funding Source	Proposed Funding (in \$000s)																							
		2006 - 2007	2007 - 2008	2008 - 2009	2009 - 2010	2010 - 2011																			
PDE	DIH	50	50	50	50	50																			

Listing reflects FDOT District 6 Work Program as of the evening of February 21, 2006

MIAMI-DADE METROPOLITAN PLANNING ORGANIZATION
TRANSPORTATION IMPROVEMENT PROGRAM
PRIMARY STATE HIGHWAYS AND INTERMODAL

HIGHWAYS

MPO Project Num.	Facility/Project Name	Length (miles)	Type of Work	Project Cost (\$000s)	Prior Years Cost (\$000s)					
Agency Project Num.	From/Location	To/Location	Detailed Project Description							

DT4124701	SR 817/NW 27 AVENUE	2.813	RESURFACING		30	Activity /Phase	Funding Source	Proposed Funding (in \$000s)				
4124701	FROM SR 9/N.W. 27 AVENUE TO N.W. 187 STREET	The project consists of milling and resurfacing of N.W. 27th avenue from Ali Baba avenue to N.W. 187th street. In addition the project will also upgrade signalization along the corridor, update pedestrian ramps to meet ADA						2006 - 2007	2007 - 2008	2008 - 2009	2009 - 2010	2010 - 2011
						INC	XA	0	160	0	0	0
						CST	XA	4,003	0	0	0	0


DT4124711	SR 817/NW 27 AVENUE	0.778	RESURFACING		1280	Activity /Phase	Funding Source	Proposed Funding (in \$000s)				
4124711	FROM NW 203 STREET TO NW 215 STREET	from NW 203rd St to NW 215th St One signal at Calder race Track Entrance						2006 - 2007	2007 - 2008	2008 - 2009	2009 - 2010	2010 - 2011
						INC	XA	50	0	0	0	0

DT4124731	SR 5/BRICKELL AVENUE	1.721	RESURFACING		0	Activity /Phase	Funding Source	Proposed Funding (in \$000s)				
4124731	FROM S OF S.E. 25TH ROAD TO S.E. 4TH STREET							2006 - 2007	2007 - 2008	2008 - 2009	2009 - 2010	2010 - 2011
						INC	DS	0	0	0	180	0
						PE	DS	300	0	0	0	0
						PE	DIH	30	0	0	0	0
						CST	DIH	0	0	53	0	0
						CST	DS	0	0	5,733	0	0

Listing reflects FDOT District 6 Work Program as of the evening of February 21, 2006

MIAMI-DADE METROPOLITAN PLANNING ORGANIZATION
TRANSPORTATION IMPROVEMENT PROGRAM
PRIMARY STATE HIGHWAYS AND INTERMODAL

HIGHWAYS

MPO Project Num.	Facility/Project Name	Length (miles)	Type of Work	Project Cost (\$000s)	Prior Years Cost (\$000s)					
Agency Project Num.	From/Location	To/Location	Detailed Project Description							

DT4124732	BRICKELL AVENUE/SR5		0.000	LIGHTING			Activity /Phase	Funding Source	Proposed Funding (in \$000s)				
	FROM S. OF S.E. 25TH RD TO S.E. 4TH STREET								2006 - 2007	2007 - 2008	2008 - 2009	2009 - 2010	2010 - 2011
4124732							LAR	DS	0	0	1,013	0	0


DT4124751	SR 972/CORAL WAY		1.557	RESURFACING		50	Activity /Phase	Funding Source	Proposed Funding (in \$000s)				
	FROM W OF SW 12 AVENUE TO SR 5/US-1								2006 - 2007	2007 - 2008	2008 - 2009	2009 - 2010	2010 - 2011
4124751							INC	XA	0	168	0	0	0
							PE	DIH	50	0	0	0	0
							CST	XA	4,628	0	0	0	0

DT4124761	SR 986/SW 72 STREET		0.759	RESURFACING		25	Activity /Phase	Funding Source	Proposed Funding (in \$000s)				
	FROM W OF SW 117 AVENUE TO SW 107 AVENUE								2006 - 2007	2007 - 2008	2008 - 2009	2009 - 2010	2010 - 2011
4124761	The project consists of milling and resurfacing of SW 72nd Street from SW 117th Ave to SW 107th Avenue. In addition, replace damaged and/or substandard curb, ramps, and sidewalk where necessary.						INC	DS	0	36	0	0	0
							CST	DIH	73	0	0	0	0
							CST	DS	955	0	0	0	0

Listing reflects FDOT District 6 Work Program as of the evening of February 21, 2006

MIAMI-DADE METROPOLITAN PLANNING ORGANIZATION
TRANSPORTATION IMPROVEMENT PROGRAM
PRIMARY STATE HIGHWAYS AND INTERMODAL

HIGHWAYS

MPO Project Num.	Facility/Project Name	Length (miles)	Type of Work	Project Cost (\$000s)	Prior Years Cost (\$000s)					
Agency Project Num.	From/Location	To/Location	Detailed Project Description							

DT4124792	SR 985/SW 107 AVENUE	0.505	PD&E/EMO STUDY		550	Activity /Phase	Funding Source	Proposed Funding (in \$000s)				
4124792	FROM SR 90/SW 8 STREET TO SR 968/FLAGLER STREET	(Capacity Improvements) Investigate and document existing traffic operation conditions, alternative modes of transportation, and develop alternative solutions that are economically and environmentally feasible.						2006 - 2007	2007 - 2008	2008 - 2009	2009 - 2010	2010 - 2011
						PDE	DIH	50	0	0	0	0

DT4124811	SR 90/SE-SW 7 STREET	2.933	RESURFACING		2290	Activity /Phase	Funding Source	Proposed Funding (in \$000s)				
4124811	FROM SR 5/BRICKELL AVENU TO SR 90/SW 8 STREET							2006 - 2007	2007 - 2008	2008 - 2009	2009 - 2010	2010 - 2011
						INC	DDR	0	100	0	0	0

DT4126371	SR 826/NW/NE/167 ST	1.412	RESURFACING		2220	Activity /Phase	Funding Source	Proposed Funding (in \$000s)				
4126371	FROM 500 FT W OF NW 1 AV TO NE 10TH AVENUE							2006 - 2007	2007 - 2008	2008 - 2009	2009 - 2010	2010 - 2011
						INC	DDR	96	0	0	0	0

DT4126372	SR 826/NW/NE/167 ST	1.542	RESURFACING		3100	Activity /Phase	Funding Source	Proposed Funding (in \$000s)				
4126372	FROM N.E. 10TH AVENUE TO W. DIXIE HIGHWAY							2006 - 2007	2007 - 2008	2008 - 2009	2009 - 2010	2010 - 2011
						INC	XU	96	0	0	0	0

Listing reflects FDOT District 6 Work Program as of the evening of February 21, 2006

MIAMI-DADE METROPOLITAN PLANNING ORGANIZATION
 TRANSPORTATION IMPROVEMENT PROGRAM
 PRIMARY STATE HIGHWAYS AND INTERMODAL

HIGHWAYS

MPO Project Num.	Facility/Project Name	Length (miles)	Type of Work	Project Cost (\$000s)	Prior Years Cost (\$000s)	
Agency Project Num.	From/Location	To/Location	Detailed Project Description			



DT4126373	SR 826/NW/NE/167 ST	1.535	TRAFFIC SIGNAL UPDATE			Proposed Funding (in \$000s)							
4126373	FROM NE 1 AVENUE	TO NE 10TH AVENUE					Activity /Phase	Funding Source	2006 - 2007	2007 - 2008	2008 - 2009	2009 - 2010	2010 - 2011
						CST	DIH	0	0	0	0	157	
						CST	DS	0	0	0	0	1,380	

DT4126374	SR 826/NW/NE/167 ST	1.515	TRAFFIC SIGNAL UPDATE			Proposed Funding (in \$000s)							
4126374	FROM N.E. 10TH AVENUE	TO W. DIXIE HIGHWAY					Activity /Phase	Funding Source	2006 - 2007	2007 - 2008	2008 - 2009	2009 - 2010	2010 - 2011
						CST	DIH	0	0	0	0	198	
						CST	DS	0	0	0	0	1,920	


DT4127541	SR 916/NE 135 STREET	0.200	TRAFFIC SIGNALS		30	Proposed Funding (in \$000s)						
4127541	AT 10 AVENUE					Activity /Phase	Funding Source	2006 - 2007	2007 - 2008	2008 - 2009	2009 - 2010	2010 - 2011
						INC	HSP	30	0	0	0	0

DT4127543	SR 909/W DIXIE HWY	2.794	LANDSCAPING		2	Proposed Funding (in \$000s)							
4127543	FROM NE 119 STREET	TO NE 151 STREET					Activity /Phase	Funding Source	2006 - 2007	2007 - 2008	2008 - 2009	2009 - 2010	2010 - 2011
						CST	DDR	366	0	0	0	0	
						CST	DIH	27	0	0	0	0	

Listing reflects FDOT District 6 Work Program as of the evening of February 21, 2006

MIAMI-DADE METROPOLITAN PLANNING ORGANIZATION
TRANSPORTATION IMPROVEMENT PROGRAM
PRIMARY STATE HIGHWAYS AND INTERMODAL

HIGHWAYS

MPO Project Num.	Facility/Project Name	Length (miles)	Type of Work	Project Cost (\$000s)	Prior Years Cost (\$000s)	
Agency Project Num.	From/Location	To/Location	Detailed Project Description			

DT4127951	SNAPPER CRK/BIKE-PED	0.000	BIKE PATH		925	Activity /Phase	Funding Source	Proposed Funding (in \$000s)					
4127951	FROM DADELAND S. STATIO	TO DAELND N STATN						2006 - 2007	2007 - 2008	2008 - 2009	2009 - 2010	2010 - 2011	
						CST	SE	1,750	0	0	0	0	0


DT4128081	SR 7/NW 5TH STREET	0.371	REPLACE MOVABLE SPAN BRIDGE		609	Activity /Phase	Funding Source	Proposed Funding (in \$000s)					
4128081	BRIDGE FROM NW 3RD ST	TO NW 6TH ST _870659						2006 - 2007	2007 - 2008	2008 - 2009	2009 - 2010	2010 - 2011	
	Bascule bridge replacement. Roadway improvements. Landscaping.					ROW	BNBR	3,689	0	0	0	0	0
						CST	BNBR	48,488	0	0	0	0	0
						CST	BRP	2,041	0	0	0	0	0
						CST	DIH	251	0	0	0	0	0

DT4144772	TRAFFIC OPERATIONS	0.000	MISCELLANEOUS CONSTRUCTION		0	Activity /Phase	Funding Source	Proposed Funding (in \$000s)					
4144772	PUSH BUTTON	MIAMI-DADE COUNTY						2006 - 2007	2007 - 2008	2008 - 2009	2009 - 2010	2010 - 2011	
						CST	DIH	0	66	0	0	0	0
						CST	DS	0	874	0	0	0	0

Listing reflects FDOT District 6 Work Program as of the evening of February 21, 2006

MIAMI-DADE METROPOLITAN PLANNING ORGANIZATION
 TRANSPORTATION IMPROVEMENT PROGRAM
 PRIMARY STATE HIGHWAYS AND INTERMODAL

HIGHWAYS

MPO Project Num.	Facility/Project Name	Length (miles)	Type of Work	Project Cost (\$000s)	Prior Years Cost (\$000s)	
Agency Project Num.	From/Location	To/Location				
Detailed Project Description						

DT4144773	TRAFFIC OPERATIONS	0.000	MISCELLANEOUS CONSTRUCTION		0	Activity /Phase	Funding Source	Proposed Funding (in \$000s)				
4144773	PUSH BUTTON	MIAMI-DADE COUNTY						2006 - 2007	2007 - 2008	2008 - 2009	2009 - 2010	2010 - 2011
								CST	DS	0	874	0
						CST	DIH	0	86	0	0	0


DT4144774	TRAFFIC OPERATIONS	0.000	MISCELLANEOUS CONSTRUCTION		0	Activity /Phase	Funding Source	Proposed Funding (in \$000s)				
4144774	PUSH BUTTON	MIAMI-DADE COUNTY						2006 - 2007	2007 - 2008	2008 - 2009	2009 - 2010	2010 - 2011
								CST	DIH	0	0	0
						CST	DS	0	0	0	851	0

DT4144775	TRAFFIC OPERATIONS	0.000	MISCELLANEOUS CONSTRUCTION		0	Activity /Phase	Funding Source	Proposed Funding (in \$000s)				
4144775	PUSH BUTTON	MIAMI-DADE COUNTY						2006 - 2007	2007 - 2008	2008 - 2009	2009 - 2010	2010 - 2011
								CST	DIH	0	0	0
						CST	DS	0	0	0	851	0

Listing reflects FDOT District 6 Work Program as of the evening of February 21, 2006

MIAMI-DADE METROPOLITAN PLANNING ORGANIZATION
TRANSPORTATION IMPROVEMENT PROGRAM
PRIMARY STATE HIGHWAYS AND INTERMODAL

HIGHWAYS

MPO Project Num.	Facility/Project Name	Length (miles)	Type of Work	Project Cost (\$000s)	Prior Years Cost (\$000s)	
Agency Project Num.	From/Location	To/Location	Detailed Project Description			

DT4146181	SR 916/NW 136 STREET	2.141	RESURFACING		25	Activity /Phase	Funding Source	Proposed Funding (in \$000s)						
4146181	FROM NW 6TH AVENUE	TO NW 27TH AVENUE						2006 - 2007	2007 - 2008	2008 - 2009	2009 - 2010	2010 - 2011		
								INC	DS	0	48	0	0	0
								PE	DIH	100	0	0	0	0
								CST	DIH	0	140	0	0	0
						CST	DS	0	1,522	0	0	0		


DT4146211	SR 989/SW 112 AVENUE	1.067	RESURFACING		25	Activity /Phase	Funding Source	Proposed Funding (in \$000s)						
4146211	FROM SW 224TH STREET	TO SR 5/US-1						2006 - 2007	2007 - 2008	2008 - 2009	2009 - 2010	2010 - 2011		
								INC	DS	0	96	0	0	0
								CST	DIH	0	217	0	0	0
								CST	DS	0	2,391	0	0	0

DT4146212	SR 989/SW 112 AVENUE	0.305	INTERSECTION (MAJOR)		1397	Activity /Phase	Funding Source	Proposed Funding (in \$000s)				
4146212	AT SW 224TH STREET				2006 - 2007			2007 - 2008	2008 - 2009	2009 - 2010	2010 - 2011	
								INC	HSP	60	0	0

Listing reflects FDOT District 6 Work Program as of the evening of February 21, 2006

MIAMI-DADE METROPOLITAN PLANNING ORGANIZATION
TRANSPORTATION IMPROVEMENT PROGRAM
PRIMARY STATE HIGHWAYS AND INTERMODAL

HIGHWAYS

MPO Project Num.	Facility/Project Name	Length (miles)	Type of Work	Project Cost (\$000s)	Prior Years Cost (\$000s)	
Agency Project Num.	From/Location	To/Location	Detailed Project Description			

DT4146221	SR 969/NW 72 AVENUE	2.413	RESURFACING		25	Activity /Phase	Funding Source	Proposed Funding (in \$000s)						
4146221	FROM FLAGLER STREET	TO NW 25 STREET	Resurfacing					2006 - 2007	2007 - 2008	2008 - 2009	2009 - 2010	2010 - 2011		
	Resurfacing/New Signalization							RRU	DS	0	10	0	0	0
								INC	DS	0	0	100	0	0
								CST	DS	0	2,799	0	0	0
						CST	DIH	0	218	0	0	0		


DT4146231	SR 5/US-1/BISC BLVD	0.467	RESURFACING		25	Activity /Phase	Funding Source	Proposed Funding (in \$000s)						
4146231	FROM S.E. 2ND STREET	TO N.E. 5TH STREET	Resurfacing					2006 - 2007	2007 - 2008	2008 - 2009	2009 - 2010	2010 - 2011		
	Resurfacing/New Signalization							INC	DS	0	0	0	0	80
								CST	DS	0	0	0	2,998	0
								CST	DIH	0	0	0	329	0

DT4146241	SR 5/US-1/BISC BLVD	1.762	RESURFACING		700	Activity /Phase	Funding Source	Proposed Funding (in \$000s)						
4146241	FROM NE 15TH STREET	TO NE 38TH STREET	Resurfacing					2006 - 2007	2007 - 2008	2008 - 2009	2009 - 2010	2010 - 2011		
	Resurfacing							INC	ACXA	0	120	0	0	0
								PE	DS	300	0	0	0	0
								CST	ACXA	0	20,836	0	0	0

Listing reflects FDOT District 6 Work Program as of the evening of February 21, 2006

MIAMI-DADE METROPOLITAN PLANNING ORGANIZATION
TRANSPORTATION IMPROVEMENT PROGRAM
PRIMARY STATE HIGHWAYS AND INTERMODAL

HIGHWAYS

MPO Project Num.	Facility/Project Name	Length (miles)	Type of Work	Project Cost (\$000s)	Prior Years Cost (\$000s)	
Agency Project Num.	From/Location To/Location	Detailed Project Description				

DT4146242	SR 5/US-1/BISC BLVD	0.000	INTERSECTION (MAJOR)			Activity /Phase	Funding Source	Proposed Funding (in \$000s)				
4146242	FROM NE 14 STREET TO NE 15 STREET							2006 - 2007	2007 - 2008	2008 - 2009	2009 - 2010	2010 - 2011
						LAR	DS	0	1,650	0	0	0


DT4146271	SR 973/SW 87 AVENUE	3.546	RESURFACING		25	Activity /Phase	Funding Source	Proposed Funding (in \$000s)				
4146271	FROM S.W. 96TH STREET TO S.W. 41ST STREET							2006 - 2007	2007 - 2008	2008 - 2009	2009 - 2010	2010 - 2011
						INC	DS	0	0	0	144	0
						CST	DIH	0	0	0	78	0
						CST	DS	0	0	0	4,762	0

DT4146291	SR 968/W. FLAGLER ST	0.205	RESURFACING		5	Activity /Phase	Funding Source	Proposed Funding (in \$000s)				
4146291	FROM TAMIAMI CANAL DRIV TO N.W. 69TH AVENUE							2006 - 2007	2007 - 2008	2008 - 2009	2009 - 2010	2010 - 2011
						RRU	DS	0	150	0	0	0
						INC	DS	0	12	0	0	0
						CST	DIH	0	58	0	0	0
						CST	DS	0	326	0	0	0

Listing reflects FDOT District 6 Work Program as of the evening of February 21, 2006

MIAMI-DADE METROPOLITAN PLANNING ORGANIZATION
 TRANSPORTATION IMPROVEMENT PROGRAM
 PRIMARY STATE HIGHWAYS AND INTERMODAL

HIGHWAYS

MPO Project Num.	Facility/Project Name	Length (miles)	Type of Work	Project Cost (\$000s)	Prior Years Cost (\$000s)					
Agency Project Num.	From/Location	To/Location	Detailed Project Description							

DT4146301	SR 968/W. FLAGLER ST		0.243	FLEXIBLE PAVEMENT RECONSTRUCT.		0	Activity /Phase	Funding Source	Proposed Funding (in \$000s)				
	FROM N.W. 27TH COURT TO N.W. 24TH AVENUE								2006 - 2007	2007 - 2008	2008 - 2009	2009 - 2010	2010 - 2011
4146301							PE	DIH	0	10	0	0	0
							CST	DIH	0	0	0	16	0
							CST	DS	0	0	0	1,586	0


DT4146302	SR 968/FLAGLER ST/SW		0.000	PD&E/EMO STUDY		650	Activity /Phase	Funding Source	Proposed Funding (in \$000s)				
	1ST ST FROM 27TH AVENUE TO SW 1ST COURT								2006 - 2007	2007 - 2008	2008 - 2009	2009 - 2010	2010 - 2011
4146302	Roadway reconstruction, Milling & Resurfacing, Upgrade mast arms, ADA improvements, Address Sidewalk/Roadway Drainage, Pedestrian Improvements.						PDE	DIH	50	0	0	0	0

DT4146331	SR 968/W. FLAGLER ST		1.728	FLEXIBLE PAVEMENT RECONSTRUCT.		0	Activity /Phase	Funding Source	Proposed Funding (in \$000s)				
	FROM N.W. 12TH AVENUE TO BISCAYNE BLVD.								2006 - 2007	2007 - 2008	2008 - 2009	2009 - 2010	2010 - 2011
4146331							PE	DIH	0	5	0	0	0
							PE	DS	0	600	0	0	0
							CST	DIH	0	0	0	50	0
							CST	DS	0	0	0	5,386	0

Listing reflects FDOT District 6 Work Program as of the evening of February 21, 2006

MIAMI-DADE METROPOLITAN PLANNING ORGANIZATION
 TRANSPORTATION IMPROVEMENT PROGRAM
 PRIMARY STATE HIGHWAYS AND INTERMODAL

HIGHWAYS

MPO Project Num.	Facility/Project Name	Length (miles)	Type of Work	Project Cost (\$000s)	Prior Years Cost (\$000s)					
Agency Project Num.	From/Location	To/Location	Detailed Project Description							

DT4146341	SR 968/NE/NW 1ST ST.	0.785	RESURFACING		10	Activity /Phase	Funding Source	Proposed Funding (in \$000s)				
4146341	FROM NW N. RIVER DR.	TO SR 5/NW 3RD COURT						2006 - 2007	2007 - 2008	2008 - 2009	2009 - 2010	2010 - 2011
						INC	DS	0	24	0	0	0
						CST	DIH	0	76	0	0	0
						CST	DS	0	582	0	0	0


DT4146351	SR A1A/MCARTHUR CSWY	1.843	RESURFACING		0	Activity /Phase	Funding Source	Proposed Funding (in \$000s)				
4146351	FROM RAMP TO WATSON ISL	TO E OF TERMINAL ISLAND						2006 - 2007	2007 - 2008	2008 - 2009	2009 - 2010	2010 - 2011
						INC	DS	0	0	0	0	100
						CST	DIH	0	0	0	30	0
						CST	DS	0	0	0	3,205	0

DT4146361	SR A1A/MCARTHUR CSWY	0.556	RESURFACING		0	Activity /Phase	Funding Source	Proposed Funding (in \$000s)				
4146361	FROM WEST AVENUE	TO COLLINS AVENUE						2006 - 2007	2007 - 2008	2008 - 2009	2009 - 2010	2010 - 2011
						INC	DS	0	60	0	0	0
						CST	DS	0	1,859	0	0	0
						CST	DIH	0	211	0	0	0

Listing reflects FDOT District 6 Work Program as of the evening of February 21, 2006

MIAMI-DADE METROPOLITAN PLANNING ORGANIZATION
TRANSPORTATION IMPROVEMENT PROGRAM
PRIMARY STATE HIGHWAYS AND INTERMODAL

HIGHWAYS

MPO Project Num.	Facility/Project Name		Length (miles)	Type of Work	Project Cost (\$000s)	Prior Years Cost (\$000s)					
Agency Project Num.	From/Location	To/Location	Detailed Project Description								

DT4146411	SR A1A/INDIAN CREEK		0.813	RESURFACING		0	Activity /Phase	Funding Source	Proposed Funding (in \$000s)				
4146411	FROM 41ST STREET	TO 26TH STREET							2006 - 2007	2007 - 2008	2008 - 2009	2009 - 2010	2010 - 2011
							INC	DS	0	40	0	0	0
							CST	DIH	42	0	0	0	0
							CST	DS	1,202	0	0	0	0


DT4146421	SR 985/SW 107 AVENUE		1.138	RESURFACING		25	Activity /Phase	Funding Source	Proposed Funding (in \$000s)				
4146421	FROM S.W. 56TH STREET	TO S.W. 40TH STREET	The project consists of milling and resurfacing of S.W. 107 th avenue from S.W. 56th street to S.W. 40th street. The project will also upgrade pedestrian ramps to meet ADA						2006 - 2007	2007 - 2008	2008 - 2009	2009 - 2010	2010 - 2011
							INC	DS	0	48	0	0	0
							CST	DS	0	924	0	0	0
							CST	DIH	0	121	0	0	0

DT4146431	SR 933/SW/NW 12 AVE.		1.596	FLEXIBLE PAVEMENT RECONSTRUCT.		25	Activity /Phase	Funding Source	Proposed Funding (in \$000s)				
4146431	FROM S.W. 13TH STREET	TO N.W. 7TH STREET							2006 - 2007	2007 - 2008	2008 - 2009	2009 - 2010	2010 - 2011
							INC	DS	0	0	480	0	0
							CST	DIH	0	67	0	0	0
							CST	DS	0	7,929	0	0	0

Listing reflects FDOT District 6 Work Program as of the evening of February 21, 2006

MIAMI-DADE METROPOLITAN PLANNING ORGANIZATION
 TRANSPORTATION IMPROVEMENT PROGRAM
 PRIMARY STATE HIGHWAYS AND INTERMODAL

HIGHWAYS

MPO Project Num.	Facility/Project Name	Length (miles)	Type of Work	Project Cost (\$000s)	Prior Years Cost (\$000s)	
Agency Project Num.	From/Location To/Location	Detailed Project Description				

DT4146461	SR 90/SE/SW 8TH ST.	2.306	RESURFACING		25	Activity /Phase	Funding Source	Proposed Funding (in \$000s)				
4146461	FROM BEACON BLVD TO SW 4TH AVENUE							2006 - 2007	2007 - 2008	2008 - 2009	2009 - 2010	2010 - 2011
						INC	DS	0	0	96	0	0
						CST	DIH	0	238	0	0	0
						CST	DS	0	2,881	0	0	0


DT4146471	SR 91/FL. TURNPIKE	0.238	RESURFACING		0	Activity /Phase	Funding Source	Proposed Funding (in \$000s)				
4146471	FROM S OF GOLDEN GLDS P TO SR 826 RAMP (S/B ONLY)							2006 - 2007	2007 - 2008	2008 - 2009	2009 - 2010	2010 - 2011
						INC	DS	0	12	0	0	0
						CST	DIH	0	89	0	0	0
						CST	DS	0	434	0	0	0

DT4146602	NW 42 COURT MIA ARPT	0.201	NEW ROAD CONSTRUCTION			Activity /Phase	Funding Source	Proposed Funding (in \$000s)				
4146602	FROM NW 18 STREET TO NW 20 STREET							2006 - 2007	2007 - 2008	2008 - 2009	2009 - 2010	2010 - 2011
						CST	DDR	0	3,913	236	0	0
						CST	DIH	0	62	0	0	0
						CST	LF	0	652	236	0	0

Listing reflects FDOT District 6 Work Program as of the evening of February 21, 2006

MIAMI-DADE METROPOLITAN PLANNING ORGANIZATION
TRANSPORTATION IMPROVEMENT PROGRAM
PRIMARY STATE HIGHWAYS AND INTERMODAL

HIGHWAYS

MPO Project Num.	Facility/Project Name	Length (miles)	Type of Work	Project Cost (\$000s)	Prior Years Cost (\$000s)					
Agency Project Num.	From/Location	To/Location	Detailed Project Description							

DT4146882	SR 9/NW 27TH AVENUE		1.683	LANDSCAPING		1	Activity /Phase	Funding Source	Proposed Funding (in \$000s)				
	FROM S.W. 28TH LANE	TO S.W. 8TH STREET							2006 - 2007	2007 - 2008	2008 - 2009	2009 - 2010	2010 - 2011
4146882							CST	DDR	261	0	0	0	0
							CST	DIH	24	0	0	0	0

DT4147311	SR 934/NW 74 STREET		0.000	PD&E/EMO STUDY		0	Activity /Phase	Funding Source	Proposed Funding (in \$000s)				
	FROM SR 821/H.E.F.T.	TO SR 826/PALMETTO EXPY							2006 - 2007	2007 - 2008	2008 - 2009	2009 - 2010	2010 - 2011
4147311							PE	DIH	100	0	0	0	0
							PE	DS	900	900	0	0	0


DT4147431	SR 826/PALMETTO ATM		7.213	ITS SURVEILLANCE SYSTEM		0	Activity /Phase	Funding Source	Proposed Funding (in \$000s)				
	FROM SR 826/DOLPHIN EXP	TO US 1							2006 - 2007	2007 - 2008	2008 - 2009	2009 - 2010	2010 - 2011
4147431							DSB	DI	0	0	562	0	0

DT4147541	SR 5/US-1 ATMS		15.648	ITS SURVEILLANCE SYSTEM		3256	Activity /Phase	Funding Source	Proposed Funding (in \$000s)				
	FROM SW 17TH AVENUE	TO SW 112TH AVENUE							2006 - 2007	2007 - 2008	2008 - 2009	2009 - 2010	2010 - 2011
4147541							INC	DS	140	0	0	0	0

Listing reflects FDOT District 6 Work Program as of the evening of February 21, 2006

MIAMI-DADE METROPOLITAN PLANNING ORGANIZATION
TRANSPORTATION IMPROVEMENT PROGRAM
PRIMARY STATE HIGHWAYS AND INTERMODAL

HIGHWAYS

MPO Project Num.	Facility/Project Name	Length (miles)	Type of Work	Project Cost (\$000s)	Prior Years Cost (\$000s)	
Agency Project Num.	From/Location	To/Location	Detailed Project Description			

DT4147542	SR 5/US-1 ATMS	0.000	ITS SURVEILLANCE SYSTEM			Activity /Phase	Funding Source	Proposed Funding (in \$000s)				
4147542	FROM SW 112TH AVENUE	TO SW 264TH STREET						2006 - 2007	2007 - 2008	2008 - 2009	2009 - 2010	2010 - 2011
						DSB	DIH	0	224	0	0	0
						INC	DDR	0	0	0	50	0
						DSB	DDR	0	2,265	0	0	0


DT4147602	SR 826/PALMETTO EXPY	8.220	ITS SURVEILLANCE SYSTEM		0	Activity /Phase	Funding Source	Proposed Funding (in \$000s)				
4147602	FROM NW 25 ST INTERCHAN	TO I-75						2006 - 2007	2007 - 2008	2008 - 2009	2009 - 2010	2010 - 2011
						DSB	NHAC	4,868	0	0	0	0
						DSB	XU	435	0	0	0	0
						INC	NHAC	0	200	0	0	0

DT4147611	SR 94/KENDALL DRIVE	1.845	ADD TURN LANE(S)		1685	Activity /Phase	Funding Source	Proposed Funding (in \$000s)				
4147611	FROM MILLS DRIVE	TO SW 102ND AVENUE	Milling and resurfacing. Access management improvements.					2006 - 2007	2007 - 2008	2008 - 2009	2009 - 2010	2010 - 2011
						INC	ACSS	60	0	0	0	0

Listing reflects FDOT District 6 Work Program as of the evening of February 21, 2006

MIAMI-DADE METROPOLITAN PLANNING ORGANIZATION
TRANSPORTATION IMPROVEMENT PROGRAM
PRIMARY STATE HIGHWAYS AND INTERMODAL

HIGHWAYS

MPO Project Num.	Facility/Project Name	Length (miles)	Type of Work	Project Cost (\$000s)	Prior Years Cost (\$000s)					
Agency Project Num.	From/Location	To/Location	Detailed Project Description							

DT4147641	SR 826/PALMETTO EXPY	0.036	TRAFFIC OPS IMPROVEMENT		2475	Activity /Phase	Funding Source	Proposed Funding (in \$000s)				
4147641	AT NW 154TH STREET	SOUTHBOUND ENTRANCE RAMP						2006 - 2007	2007 - 2008	2008 - 2009	2009 - 2010	2010 - 2011
						INC	DS	150	0	0	0	0

DT4147651	EL PORTAL/87TH STR.	1.014	SIDEWALK		0	Activity /Phase	Funding Source	Proposed Funding (in \$000s)				
4147651	FM NE 2 AVE TO BISC (E) & FM NE 2 AVE TO NW 5AVE(W)				2006 - 2007			2007 - 2008	2008 - 2009	2009 - 2010	2010 - 2011	
						PE	SE	117	0	0	0	0
						CST	SE	0	356	0	0	0


DT4147661	CURTIS MANSION	0.000	BUILDING REPAIR/REHABILITATION		0	Activity /Phase	Funding Source	Proposed Funding (in \$000s)				
4147661	RESTORATION & TRAILHEAD (CITY OF MIAMI SPRINGS)				2006 - 2007			2007 - 2008	2008 - 2009	2009 - 2010	2010 - 2011	
						CST	SE	1,000	0	0	0	0

DT4149641	SR 9A/I-95	13.321	PD&E/EMO STUDY		0	Activity /Phase	Funding Source	Proposed Funding (in \$000s)				
4149641	FROM S. OF SR 836/I-395	TO IVES DAIRY RD/NW203 ST						2006 - 2007	2007 - 2008	2008 - 2009	2009 - 2010	2010 - 2011
						PDE	NHAC	11,841	0	0	0	0

Listing reflects FDOT District 6 Work Program as of the evening of February 21, 2006

MIAMI-DADE METROPOLITAN PLANNING ORGANIZATION
TRANSPORTATION IMPROVEMENT PROGRAM
PRIMARY STATE HIGHWAYS AND INTERMODAL

HIGHWAYS

MPO Project Num.	Facility/Project Name	Length (miles)	Type of Work	Project Cost (\$000s)	Prior Years Cost (\$000s)	
Agency Project Num.	From/Location To/Location	Detailed Project Description				

DT4149642	SR 9A/I-95	0.000	PRELIMINARY ENGINEERING						Proposed Funding (in \$000s)				
4149642	FROM S. OF SR 836/I-395 TO N. OF SR 112								Activity /Phase	Funding Source	2006 - 2007	2007 - 2008	2008 - 2009
						PE	NHAC	0	0	0	0	13,200	

DT4149643	SR 9A/I-95	0.000	PRELIMINARY ENGINEERING						Proposed Funding (in \$000s)				
4149643	FROM N. OF SR 112 TO S OF GOLDEN GLADES INT								Activity /Phase	Funding Source	2006 - 2007	2007 - 2008	2008 - 2009
						PE	NHAC	0	0	0	0	28,600	


DT4149644	SR 9A/I-95	0.000	PRELIMINARY ENGINEERING						Proposed Funding (in \$000s)				
4149644	FROM S OF GOLDEN GLADE TO IVES DAIRY RD/NW203 ST								Activity /Phase	Funding Source	2006 - 2007	2007 - 2008	2008 - 2009
						PE	NHAC	0	0	0	0	13,200	

DT4152391	DISTRICTWIDE PLANS	0.000	PRELIMINARY ENGINEERING		105				Proposed Funding (in \$000s)				
4152391	REVIEW CONSULTANT AND SUPPORT SERVICES								Activity /Phase	Funding Source	2006 - 2007	2007 - 2008	2008 - 2009
						PE	DIH	0	5	0	0	0	
						PE	DS	0	100	0	100	0	

Listing reflects FDOT District 6 Work Program as of the evening of February 21, 2006

MIAMI-DADE METROPOLITAN PLANNING ORGANIZATION
TRANSPORTATION IMPROVEMENT PROGRAM
PRIMARY STATE HIGHWAYS AND INTERMODAL

HIGHWAYS

MPO Project Num.	Facility/Project Name	Length (miles)	Type of Work	Project Cost (\$000s)	Prior Years Cost (\$000s)	
Agency Project Num.	From/Location	To/Location	Detailed Project Description			

DT4152401	MIAMI INTERMODAL CTR	0.000	INTERMODAL CAPACITY		0	Activity /Phase	Funding Source	Proposed Funding (in \$000s)				
4152401	(MIC) ROADWAY LANDSCAPI							2006 - 2007	2007 - 2008	2008 - 2009	2009 - 2010	2010 - 2011
						CST	DIH	52	0	0	0	0
						CST	DDR	0	3,955	0	0	0
						CST	DSB4	0	3,286	0	0	0


DT4161171	SR 826 AT NW 122 ST.	0.319	INTERSECTION (MAJOR)		0	Activity /Phase	Funding Source	Proposed Funding (in \$000s)				
4161171	FROM WEST 21ST COURT	TO EAST OF WEST 20TH AVE.						2006 - 2007	2007 - 2008	2008 - 2009	2009 - 2010	2010 - 2011
						CST	DIH	0	0	0	0	39
						CST	DS	0	0	0	0	3,660

DT4163721	DISTRICTWIDE	0.000	ROUTINE MAINTENANCE		0	Activity /Phase	Funding Source	Proposed Funding (in \$000s)				
4163721	STRIPING - PHASE B							2006 - 2007	2007 - 2008	2008 - 2009	2009 - 2010	2010 - 2011
						CST	DIH	0	0	63	0	0
						CST	DS	0	0	597	0	0

Listing reflects FDOT District 6 Work Program as of the evening of February 21, 2006

MIAMI-DADE METROPOLITAN PLANNING ORGANIZATION
TRANSPORTATION IMPROVEMENT PROGRAM
PRIMARY STATE HIGHWAYS AND INTERMODAL

HIGHWAYS

MPO Project Num.	Facility/Project Name	Length (miles)	Type of Work	Project Cost (\$000s)	Prior Years Cost (\$000s)	
Agency Project Num.	From/Location	To/Location	Detailed Project Description			

DT4163731	MIAMI-DADE COUNTYWDE	0.000	ROUTINE MAINTENANCE		0	Activity /Phase	Funding Source	Proposed Funding (in \$000s)				
4163731	FROM DADE COUNTY LINE	TO BROWARD COUNTY LINE						2006 - 2007	2007 - 2008	2008 - 2009	2009 - 2010	2010 - 2011
								CST	DS	0	0	135
			CST	DIH	0	0	34	0	0			


DT4163811	DISTRICTWIDE PLANS	0.000	PRELIMINARY ENGINEERING		360	Activity /Phase	Funding Source	Proposed Funding (in \$000s)				
4163811	REVIEW & SUPPORT SERVIC	CONSULTANT						2006 - 2007	2007 - 2008	2008 - 2009	2009 - 2010	2010 - 2011
								PE	DS	800	500	500
			PE	DIH	10	10	10	10	10			

DT4164191	SR 7/US-441/NW 7 AVE	0.733	SIDEWALK		0	Activity /Phase	Funding Source	Proposed Funding (in \$000s)				
4164191	FROM SW 8TH STREET	TO NW 3RD STREET (ADA)						2006 - 2007	2007 - 2008	2008 - 2009	2009 - 2010	2010 - 2011
								INC	DS	0	0	12
			CST	DS	0	326	0	0	0			
			CST	DIH	0	33	0	0	0			

Listing reflects FDOT District 6 Work Program as of the evening of February 21, 2006

MIAMI-DADE METROPOLITAN PLANNING ORGANIZATION
TRANSPORTATION IMPROVEMENT PROGRAM
PRIMARY STATE HIGHWAYS AND INTERMODAL

HIGHWAYS

MPO Project Num.	Facility/Project Name	Length (miles)	Type of Work	Project Cost (\$000s)	Prior Years Cost (\$000s)	
Agency Project Num.	From/Location	To/Location	Detailed Project Description			

DT4164212	SR 972/CORAL WAY	1.365	SIDEWALK			Activity /Phase	Funding Source	Proposed Funding (in \$000s)				
4164212	FROM SW 25TH AVENUE	TO SW 3RD AVENUE (ADA)						2006 - 2007	2007 - 2008	2008 - 2009	2009 - 2010	2010 - 2011
						PE	DIH	15	0	0	0	0
						CST	DS	0	652	0	0	0
						CST	DIH	0	85	0	0	0


DT4164231	SR 25/OKEECHOBEE RD	0.227	ADD TURN LANE(S)		1042	Activity /Phase	Funding Source	Proposed Funding (in \$000s)				
4164231	AT NW 116TH WAY							2006 - 2007	2007 - 2008	2008 - 2009	2009 - 2010	2010 - 2011
						INC	HSP	40	0	0	0	0

DT4164232	SR 25/OKEECHOBEE RD	0.116	INTERSECTION (MINOR)		0	Activity /Phase	Funding Source	Proposed Funding (in \$000s)				
4164232	AT SR 997/KROME AVENUE							2006 - 2007	2007 - 2008	2008 - 2009	2009 - 2010	2010 - 2011
						INC	DDR	15	0	0	0	0
						CST	DIH	64	0	0	0	0
						CST	DDR	1,045	0	0	0	0

Listing reflects FDOT District 6 Work Program as of the evening of February 21, 2006

MIAMI-DADE METROPOLITAN PLANNING ORGANIZATION
 TRANSPORTATION IMPROVEMENT PROGRAM
 PRIMARY STATE HIGHWAYS AND INTERMODAL

HIGHWAYS

MPO Project Num.	Facility/Project Name	Length (miles)	Type of Work	Project Cost (\$000s)	Prior Years Cost (\$000s)	
Agency Project Num.	From/Location To/Location	Detailed Project Description				

DT4164233	SR 25/OKEECHOBEE RD	0.080	INTERSECTION (MINOR)		0	Activity /Phase	Funding Source	Proposed Funding (in \$000s)				
4164233	AT NW 138TH STREET							2006 - 2007	2007 - 2008	2008 - 2009	2009 - 2010	2010 - 2011
						INC	DDR	12	0	0	0	0
						CST	DDR	283	0	0	0	0
						CST	DIH	27	0	0	0	0


DT4164234	SR 25/OKEECHOBEE RD	0.001	ADD TURN LANE(S)		0	Activity /Phase	Funding Source	Proposed Funding (in \$000s)				
4164234	AT NW 105TH WAY Ana Arvelo is PM.							2006 - 2007	2007 - 2008	2008 - 2009	2009 - 2010	2010 - 2011
						INC	DDR	24	0	0	0	0
						CST	DDR	1,029	0	0	0	0
						CST	DIH	49	0	0	0	0

DT4164721	SR 5/US1/BRICKELL AV	0.271	TRAFFIC OPS IMPROVEMENT		0	Activity /Phase	Funding Source	Proposed Funding (in \$000s)				
4164721	FROM SE 13TH ST/CORAL W TO SE 15TH RD							2006 - 2007	2007 - 2008	2008 - 2009	2009 - 2010	2010 - 2011
						INC	DS	24	0	0	0	0

Listing reflects FDOT District 6 Work Program as of the evening of February 21, 2006

MIAMI-DADE METROPOLITAN PLANNING ORGANIZATION
TRANSPORTATION IMPROVEMENT PROGRAM
PRIMARY STATE HIGHWAYS AND INTERMODAL

HIGHWAYS

MPO Project Num.	Facility/Project Name	Length (miles)	Type of Work	Project Cost (\$000s)	Prior Years Cost (\$000s)	
Agency Project Num.	From/Location To/Location	Detailed Project Description				

DT4164722	SR 994/QUAIL RST DR.	0.190	TRAFFIC OPS IMPROVEMENT		309	Activity /Phase	Funding Source	Proposed Funding (in \$000s)				
4164722	AT SW 137TH AVENUE							2006 - 2007	2007 - 2008	2008 - 2009	2009 - 2010	2010 - 2011
						INC	DS	15	0	0	0	0


DT4164731	SR 5/US-1 AUXILIARY	1.122	PD&E/EMO STUDY		0	Activity /Phase	Funding Source	Proposed Funding (in \$000s)				
4164731	LANE FROM CARD SOUND R TO SR 821/HEFT							2006 - 2007	2007 - 2008	2008 - 2009	2009 - 2010	2010 - 2011
						INC	DS	0	0	0	100	0
						PE	DIH	50	0	0	0	0
						PE	DS	250	0	0	0	0
						CST	DS	0	0	2,812	0	0
						CST	DIH	0	0	163	0	0

DT4164871	DISTRICTWIDE ETDM	0.000	PD&E/EMO STUDY		250	Activity /Phase	Funding Source	Proposed Funding (in \$000s)				
4164871	CONSULTANT							2006 - 2007	2007 - 2008	2008 - 2009	2009 - 2010	2010 - 2011
						PDE	DIH	10	10	10	10	10
						PDE	DS	250	250	250	250	250

Listing reflects FDOT District 6 Work Program as of the evening of February 21, 2006

MIAMI-DADE METROPOLITAN PLANNING ORGANIZATION
TRANSPORTATION IMPROVEMENT PROGRAM
PRIMARY STATE HIGHWAYS AND INTERMODAL

HIGHWAYS

MPO Project Num.	Facility/Project Name	Length (miles)	Type of Work	Project Cost (\$000s)	Prior Years Cost (\$000s)					
Agency Project Num.	From/Location	To/Location	Detailed Project Description							

DT4164872	DISTRICTWIDE ETDM	0.000	PRELIMINARY ENGINEERING		0	Activity /Phase	Funding Source	Proposed Funding (in \$000s)						
								2006 - 2007	2007 - 2008	2008 - 2009	2009 - 2010	2010 - 2011		
4164872	DESIGN CONSULTANT NEED													
						PDE	DS	0	750	750	500	500	500	
						PE	DS	0	0	0	917	0		

DT4165071	CITY OF MIAMI SPRNGS	0.000	LIGHTING		0	Activity /Phase	Funding Source	Proposed Funding (in \$000s)						
								2006 - 2007	2007 - 2008	2008 - 2009	2009 - 2010	2010 - 2011		
4165071	CURTISS PARKWAY & NORT POINCIANA BIKE PATHS													
						CST	SE	0	0	720	0	0		


DT4165081	EAST ALLAPATTH GRNWY	0.000	BIKE PATH		0	Activity /Phase	Funding Source	Proposed Funding (in \$000s)						
								2006 - 2007	2007 - 2008	2008 - 2009	2009 - 2010	2010 - 2011		
4165081	ON NORTH RIVER DRIVE													
						CST	SE	0	0	1,000	0	0		

DT4165091	NORTHERN GTWY GRNWY	0.000	BIKE PATH		0	Activity /Phase	Funding Source	Proposed Funding (in \$000s)						
								2006 - 2007	2007 - 2008	2008 - 2009	2009 - 2010	2010 - 2011		
4165091	INDIAN BCH PRK - BCHFRON FROM 53 ST. TO 46 ST.													
						CST	SE	0	0	1,000	0	0		

Listing reflects FDOT District 6 Work Program as of the evening of February 21, 2006

MIAMI-DADE METROPOLITAN PLANNING ORGANIZATION
TRANSPORTATION IMPROVEMENT PROGRAM
PRIMARY STATE HIGHWAYS AND INTERMODAL

HIGHWAYS

MPO Project Num.	Facility/Project Name	Length (miles)	Type of Work	Project Cost (\$000s)	Prior Years Cost (\$000s)	
Agency Project Num.	From/Location To/Location	Detailed Project Description				

DT4165101	SR 9A/I-95 LINEAR PK	0.000	WAYSIDE PARK		0	Activity /Phase	Funding Source	Proposed Funding (in \$000s)				
4165101	EAST SIDE OF I-95 FROM NW 97 ST TO NW 100 ST							2006 - 2007	2007 - 2008	2008 - 2009	2009 - 2010	2010 - 2011
						ROW	DIH	0	70	0	0	0
						ROW	SE	0	781	0	0	0
						ROW	LF	0	374	0	0	0


DT4165111	SR 953/LE JEUNE RD	2.246	ITS SURVEILLANCE SYSTEM		0	Activity /Phase	Funding Source	Proposed Funding (in \$000s)				
4165111	ITS SURVEILLANCE DEPLOY							2006 - 2007	2007 - 2008	2008 - 2009	2009 - 2010	2010 - 2011
						INC	DS	0	0	0	70	0
						DSB	DIH	0	0	17	0	0
						DSB	DS	0	1,630	135	0	0

DT4166581	NW SOUTH RIVER DRIVE	0.024	BRIDGE-REPLACEMENT		0	Activity /Phase	Funding Source	Proposed Funding (in \$000s)				
4166581	BRIDGE OVER TAMIAMI CAN FROM 90 M N OF NW 20TH ST							2006 - 2007	2007 - 2008	2008 - 2009	2009 - 2010	2010 - 2011
	"Project Development & Environment (PD&E) study to identify improvements for Tamiami Canal Historic Swing Bridge on NW South River Drive / Delaware Parkway. The study limits are from NW 19 Street to north of NW 32 Avenue, Miami-Dade County."											
						PE	BRTD	0	611	0	0	0

Listing reflects FDOT District 6 Work Program as of the evening of February 21, 2006

MIAMI-DADE METROPOLITAN PLANNING ORGANIZATION
 TRANSPORTATION IMPROVEMENT PROGRAM
 PRIMARY STATE HIGHWAYS AND INTERMODAL

HIGHWAYS

MPO Project Num.	Facility/Project Name	Length (miles)	Type of Work	Project Cost (\$000s)	Prior Years Cost (\$000s)	
Agency Project Num.	From/Location To/Location	Detailed Project Description				

DT4166601	LUDLAM TRAIL	0.000	BIKE PATH			Activity /Phase	Funding Source	Proposed Funding (in \$000s)				
4166601								2006 - 2007	2007 - 2008	2008 - 2009	2009 - 2010	2010 - 2011
						ROW	HPP	531	0	0	0	0

DT4170261	DISTRICTWIDE	0.000	RIGHT OF WAY ACTIVITIES			Activity /Phase	Funding Source	Proposed Funding (in \$000s)				
4170261	R/W ADVANCED ACQ. SUPP							2006 - 2007	2007 - 2008	2008 - 2009	2009 - 2010	2010 - 2011
						ROW	DIH	10	10	10	10	10


DT4175191	MIAMI-DADE COUNTYWDE		SIGNING/PAVEMENT MARKINGS			Activity /Phase	Funding Source	Proposed Funding (in \$000s)				
4175191	STRIPING - PHASE A							2006 - 2007	2007 - 2008	2008 - 2009	2009 - 2010	2010 - 2011
						CST	DS	0	0	310	0	0
						CST	DIH	0	0	2	0	0

DT4175201	DISTRICTWIDE	0.000	ROUTINE MAINTENANCE		0	Activity /Phase	Funding Source	Proposed Funding (in \$000s)				
4175201	TREE TRIMMING CONTRACT PUSH BUTTON							2006 - 2007	2007 - 2008	2008 - 2009	2009 - 2010	2010 - 2011
						CST	DS	0	0	225	0	0

Listing reflects FDOT District 6 Work Program as of the evening of February 21, 2006

MIAMI-DADE METROPOLITAN PLANNING ORGANIZATION
TRANSPORTATION IMPROVEMENT PROGRAM
PRIMARY STATE HIGHWAYS AND INTERMODAL

HIGHWAYS

MPO Project Num.	Facility/Project Name	Length (miles)	Type of Work	Project Cost (\$000s)	Prior Years Cost (\$000s)					
Agency Project Num.	From/Location	To/Location	Detailed Project Description							

DT4175211	DISTRICTWIDE	0.000	ROUTINE MAINTENANCE		0	Activity /Phase	Funding Source	Proposed Funding (in \$000s)				
4175211	STRIPING - PHASE B							2006 - 2007	2007 - 2008	2008 - 2009	2009 - 2010	2010 - 2011
						CST	DS	0	0	338	0	0

DT4175241	DISTRICTWIDE BRIDGE	0.000	BRIDGE-REPAIR/REHABILITATION		0	Activity /Phase	Funding Source	Proposed Funding (in \$000s)				
4175241	REPAIR - PUSH BUTTON							2006 - 2007	2007 - 2008	2008 - 2009	2009 - 2010	2010 - 2011
						CST	DS	0	718	0	0	0
						CST	DIH	0	2	0	0	0


DT4175251	MIAMI-DADE COUNTYWDE	0.000	ROUTINE MAINTENANCE		0	Activity /Phase	Funding Source	Proposed Funding (in \$000s)				
4175251	GRAFFITI REMOVAL							2006 - 2007	2007 - 2008	2008 - 2009	2009 - 2010	2010 - 2011
						CST	DS	0	0	141	0	0
						CST	DIH	0	0	12	0	0

DT4175332	MIAMI-DADE COUNTYWDE	0.000	SIGNING/PAVEMENT MARKINGS		0	Activity /Phase	Funding Source	Proposed Funding (in \$000s)				
4175332	R.P.M. INSTALLATION							2006 - 2007	2007 - 2008	2008 - 2009	2009 - 2010	2010 - 2011
						CST	DIH	8	0	0	0	0
						CST	DS	261	0	0	0	0

Listing reflects FDOT District 6 Work Program as of the evening of February 21, 2006

MIAMI-DADE METROPOLITAN PLANNING ORGANIZATION
 TRANSPORTATION IMPROVEMENT PROGRAM
 PRIMARY STATE HIGHWAYS AND INTERMODAL

HIGHWAYS

MPO Project Num.	Facility/Project Name	Length (miles)	Type of Work	Project Cost (\$000s)	Prior Years Cost (\$000s)	
Agency Project Num.	From/Location To/Location	Detailed Project Description				

DT4175333	MIAMI-DADE COUNTYWDE	0.000	SIGNING/PAVEMENT MARKINGS		0	Activity /Phase	Funding Source	Proposed Funding (in \$000s)				
4175333	R.P.M. INSTALLATION							2006 - 2007	2007 - 2008	2008 - 2009	2009 - 2010	2010 - 2011
						CST	DIH	0	1	0	0	0
						CST	DS	0	217	0	0	0

DT4175334	MIAMI-DADE COUNTYWDE	0.000	SIGNING/PAVEMENT MARKINGS		0	Activity /Phase	Funding Source	Proposed Funding (in \$000s)				
4175334	R.P.M. INSTALLATION							2006 - 2007	2007 - 2008	2008 - 2009	2009 - 2010	2010 - 2011
						CST	DS	0	0	225	0	0
						CST	DIH	0	0	2	0	0


DT4175993	D/W MATERIAL LAB	0.000	INSPECT CONSTRUCTION PROJS.			Activity /Phase	Funding Source	Proposed Funding (in \$000s)				
4175993	CONSULTANT CONTRACT MATERIALS TESTING							2006 - 2007	2007 - 2008	2008 - 2009	2009 - 2010	2010 - 2011
						CST	DS	150	0	0	0	0

DT4175994	D/W MATERIALS LAB	0.000	INSPECT CONSTRUCTION PROJS.			Activity /Phase	Funding Source	Proposed Funding (in \$000s)				
4175994	CONSULTANT CONTRACT MATERIALS TESTING							2006 - 2007	2007 - 2008	2008 - 2009	2009 - 2010	2010 - 2011
						CST	DS	150	0	0	0	0

Listing reflects FDOT District 6 Work Program as of the evening of February 21, 2006

MIAMI-DADE METROPOLITAN PLANNING ORGANIZATION
 TRANSPORTATION IMPROVEMENT PROGRAM
 PRIMARY STATE HIGHWAYS AND INTERMODAL

HIGHWAYS

MPO Project Num.	Facility/Project Name	Length (miles)	Type of Work	Project Cost (\$000s)	Prior Years Cost (\$000s)	
Agency Project Num.	From/Location To/Location	Detailed Project Description				

DT4177402	ITS EQUIPMENT	0.000	ITS COMMUNICATION SYSTEM		492			Activity /Phase	Funding Source	Proposed Funding (in \$000s)				
4177402	REPLACEMENT - CONSULTA /GRANTS									2006 - 2007	2007 - 2008	2008 - 2009	2009 - 2010	2010 - 2011
						CAP	NHAC	0	1,438	0	184	1,352		


DT4179141	SR 932/WEST 49TH ST	1.530	RESURFACING		0			Activity /Phase	Funding Source	Proposed Funding (in \$000s)				
4179141	FROM WEST 2ND AVENUE TO EAST 10TH AVENUE	Milling and resurfacing. ADA ramp upgrade. Replacing deteriorated sidewalk.								2006 - 2007	2007 - 2008	2008 - 2009	2009 - 2010	2010 - 2011
						INC	DDR	60	0	0	0	0		
						CST	DDR	2,194	0	0	0	0		
						CST	DIH	219	0	0	0	0		

DT4180641	(ADA) DISTRICTWIDE	0.000	SIDEWALK		300			Activity /Phase	Funding Source	Proposed Funding (in \$000s)				
4180641	COMPLIANCE CONSULTANT									2006 - 2007	2007 - 2008	2008 - 2009	2009 - 2010	2010 - 2011
						PE	DS	250	150	150	150	150		

Listing reflects FDOT District 6 Work Program as of the evening of February 21, 2006

MIAMI-DADE METROPOLITAN PLANNING ORGANIZATION
TRANSPORTATION IMPROVEMENT PROGRAM
PRIMARY STATE HIGHWAYS AND INTERMODAL

HIGHWAYS

MPO Project Num.	Facility/Project Name	Length (miles)	Type of Work	Project Cost (\$000s)	Prior Years Cost (\$000s)	
Agency Project Num.	From/Location To/Location	Detailed Project Description				

DT4180651	SR 948/NW 36TH ST	0.720	RESURFACING		0	Activity /Phase	Funding Source	Proposed Funding (in \$000s)						
4180651	W OF LEE DRIVE TO OKEECHOBEE RD							2006 - 2007	2007 - 2008	2008 - 2009	2009 - 2010	2010 - 2011		
								PE	DIH	10	0	0	0	0
								CST	DS	0	0	1,982	0	0
								CST	DIH	0	0	169	0	0


DT4180661	SR 934/W 21ST STREET	1.204	RESURFACING		0	Activity /Phase	Funding Source	Proposed Funding (in \$000s)						
4180661	FROM 365' W OF W 3RD AVE TO 490' W OF E 5TH AVE							2006 - 2007	2007 - 2008	2008 - 2009	2009 - 2010	2010 - 2011		
								RRU	DS	0	0	170	0	0
								PE	DIH	10	0	0	0	0
								CST	DS	0	0	1,626	0	0
						CST	DIH	0	0	185	0	0		

DT4180671	SR A1A/COLLINS AVE	0.235	RESURFACING		0	Activity /Phase	Funding Source	Proposed Funding (in \$000s)						
4180671	FROM 15TH STREET TO N OF LINCOLN RD							2006 - 2007	2007 - 2008	2008 - 2009	2009 - 2010	2010 - 2011		
								PE	DIH	10	0	0	0	0
								CST	DS	0	0	512	0	0
								CST	DIH	0	0	78	0	0

Listing reflects FDOT District 6 Work Program as of the evening of February 21, 2006

MIAMI-DADE METROPOLITAN PLANNING ORGANIZATION
TRANSPORTATION IMPROVEMENT PROGRAM
PRIMARY STATE HIGHWAYS AND INTERMODAL

HIGHWAYS

MPO Project Num.	Facility/Project Name	Length (miles)	Type of Work	Project Cost (\$000s)	Prior Years Cost (\$000s)					
Agency Project Num.	From/Location	To/Location	Detailed Project Description							

DT4180711	SR 922/NE 123 ST		0.678	RESURFACING		0	Activity /Phase	Funding Source	Proposed Funding (in \$000s)				
	4180711	FROM NE 18TH AVENUE							TO E OF BAY SHORE DRIVE	2006 - 2007	2007 - 2008	2008 - 2009	2009 - 2010
							PE	DIH	10	0	0	0	0
							CST	XU	0	0	1,663	0	0


DT4180785	(ADA) STRUCTRE RELOC		0.000	DRAINAGE IMPROVEMENTS		0	Activity /Phase	Funding Source	Proposed Funding (in \$000s)				
	4180785	BISC.PK,MIA.SHORES,N.MIA,							N.MIA.BCH,SRFSDE,GLDN.BCH	2006 - 2007	2007 - 2008	2008 - 2009	2009 - 2010
							CST	DIH	0	0	62	0	0
							CST	DS	0	0	904	0	0

DT4180786	(ADA) STRUCTRE RELOC		0.000	DRAINAGE IMPROVEMENTS		0	Activity /Phase	Funding Source	Proposed Funding (in \$000s)				
	4180786	CORAL GABLES, W.MIAMI,							S.MIAMI, PINECRST,FL.CITY	2006 - 2007	2007 - 2008	2008 - 2009	2009 - 2010
							CST	DIH	0	0	75	0	0
							CST	DS	0	0	828	0	0

Listing reflects FDOT District 6 Work Program as of the evening of February 21, 2006

MIAMI-DADE METROPOLITAN PLANNING ORGANIZATION
TRANSPORTATION IMPROVEMENT PROGRAM
PRIMARY STATE HIGHWAYS AND INTERMODAL

HIGHWAYS

MPO Project Num.	Facility/Project Name	Length (miles)	Type of Work	Project Cost (\$000s)	Prior Years Cost (\$000s)					
Agency Project Num.	From/Location	To/Location	Detailed Project Description							

DT4180787	(ADA) STRUCTRE RELOC	0.000	DRAINAGE IMPROVEMENTS		0	Activity /Phase	Funding Source	Proposed Funding (in \$000s)				
								2006 - 2007	2007 - 2008	2008 - 2009	2009 - 2010	2010 - 2011
4180787	HIALEAH, HIALEAH GARDEN	MEDLEY, OPA-LOCKA				CST	DS	0	0	601	0	0
						CST	DIH	0	0	56	0	0


DT4180788	(ADA) STRUCTRE RELOC	0.000	DRAINAGE IMPROVEMENTS		0	Activity /Phase	Funding Source	Proposed Funding (in \$000s)				
								2006 - 2007	2007 - 2008	2008 - 2009	2009 - 2010	2010 - 2011
4180788	MIAMI BCH, MIAMI SPRINGS,	MIAMI, VIRGINIA GARDENS				CST	DIH	0	0	56	0	0
						CST	DS	0	0	686	0	0

DT4180881	SR 826/NW 7 AV EXT	0.309	RESURFACING		0	Activity /Phase	Funding Source	Proposed Funding (in \$000s)				
								2006 - 2007	2007 - 2008	2008 - 2009	2009 - 2010	2010 - 2011
4180881	FM NW 7 AV/NW 5 AV/NW_17	TO SR 7/NW 7TH AVENUE				PE	DIH	10	0	0	0	0
						CST	DDR	0	0	1,620	0	0
						CST	DIH	0	0	168	0	0

Listing reflects FDOT District 6 Work Program as of the evening of February 21, 2006

MIAMI-DADE METROPOLITAN PLANNING ORGANIZATION
TRANSPORTATION IMPROVEMENT PROGRAM
PRIMARY STATE HIGHWAYS AND INTERMODAL

HIGHWAYS

MPO Project Num.	Facility/Project Name	Length (miles)	Type of Work	Project Cost (\$000s)	Prior Years Cost (\$000s)	
Agency Project Num.	From/Location	To/Location	Detailed Project Description			

DT4180891	SR A1A/COLLINS AVE	1.064	RESURFACING		0	Activity /Phase	Funding Source	Proposed Funding (in \$000s)					
								2006 - 2007	2007 - 2008	2008 - 2009	2009 - 2010	2010 - 2011	
4180891	FROM SOUTH OF 26TH STRE TO INDIAN CREEK DRIVE												
						PE	DIH	30	0	0	0	0	0
						PE	DS	500	0	0	0	0	0
						CST	DS	0	0	6,516	0	0	0
						CST	DIH	0	0	470	0	0	0


DT4180901	SR 973/NW 87TH AVE	0.970	RESURFACING		0	Activity /Phase	Funding Source	Proposed Funding (in \$000s)					
								2006 - 2007	2007 - 2008	2008 - 2009	2009 - 2010	2010 - 2011	
4180901	FROM W FLAGLER STREET TO NW 12TH STREET												
						CST	XU	0	0	2,429	0	0	0

DT4180911	SR 968/FLAGLER ST	1.025	RESURFACING		0	Activity /Phase	Funding Source	Proposed Funding (in \$000s)					
								2006 - 2007	2007 - 2008	2008 - 2009	2009 - 2010	2010 - 2011	
4180911	FROM NW 22ND AVENUE TO NW 12TH AVENUE												
						CST	XU	0	0	0	1,797	0	0

Listing reflects FDOT District 6 Work Program as of the evening of February 21, 2006

MIAMI-DADE METROPOLITAN PLANNING ORGANIZATION
TRANSPORTATION IMPROVEMENT PROGRAM
PRIMARY STATE HIGHWAYS AND INTERMODAL

HIGHWAYS

MPO Project Num.	Facility/Project Name	Length (miles)	Type of Work	Project Cost (\$000s)	Prior Years Cost (\$000s)	
Agency Project Num.	From/Location	To/Location	Detailed Project Description			

DT4180931	SR 976/SW 40 STREET	1.882	RESURFACING		0	Activity /Phase	Funding Source	Proposed Funding (in \$000s)						
4180931	FROM SW 57TH AVENUE	TO WEST OF SW 38 AVENUE						2006 - 2007	2007 - 2008	2008 - 2009	2009 - 2010	2010 - 2011		
								PE	DS	200	0	0	0	0
								PE	DIH	30	0	0	0	0
								CST	DIH	0	0	391	0	0
						CST	DS	0	0	4,351	0	0		


DT4180941	SR 7/NW 2ND AVENUE	2.396	RESURFACING		0	Activity /Phase	Funding Source	Proposed Funding (in \$000s)						
4180941	FROM NW 176TH STREET	TO 215TH STREET						2006 - 2007	2007 - 2008	2008 - 2009	2009 - 2010	2010 - 2011		
								PE	XU	0	350	0	0	0
								CST	XU	0	0	0	0	5,164

DT4180951	SR 934/NORMANDY DR	0.310	RESURFACING		0	Activity /Phase	Funding Source	Proposed Funding (in \$000s)						
4180951	FROM NE 71ST STREET	TO RUE NOTRE DAME						2006 - 2007	2007 - 2008	2008 - 2009	2009 - 2010	2010 - 2011		
								PE	DIH	20	0	0	0	0
								CST	DS	0	0	0	721	0
						CST	DIH	0	0	0	80	0		

Listing reflects FDOT District 6 Work Program as of the evening of February 21, 2006

MIAMI-DADE METROPOLITAN PLANNING ORGANIZATION
TRANSPORTATION IMPROVEMENT PROGRAM
PRIMARY STATE HIGHWAYS AND INTERMODAL

HIGHWAYS

MPO Project Num.	Facility/Project Name	Length (miles)	Type of Work	Project Cost (\$000s)	Prior Years Cost (\$000s)					
Agency Project Num.	From/Location	To/Location	Detailed Project Description							

DT4182081	PERIMETER ROAD	2.620	ADD LANES & RECONSTRUCT		800	Activity /Phase	Funding Source	Proposed Funding (in \$000s)				
4182081	FROM NW 72 AVENUE	TO NW 15 STREET						2006 - 2007	2007 - 2008	2008 - 2009	2009 - 2010	2010 - 2011
						INC	DS	0	0	300	0	0
						CST	DIH	0	557	0	0	0
						CST	DS	0	8,839	0	0	0

DT4182361	SR 9/NW 27TH AVENUE	1.632	PEDESTRIAN SAFETY IMPROVEMENT		518	Activity /Phase	Funding Source	Proposed Funding (in \$000s)				
4182361	FROM SW 8TH STREET	TO NW 16TH STREET						2006 - 2007	2007 - 2008	2008 - 2009	2009 - 2010	2010 - 2011
						INC	HSP	16	0	0	0	0


DT4182362	SR 90/SW 8TH STREET	3.012	PEDESTRIAN SAFETY IMPROVEMENT		309	Activity /Phase	Funding Source	Proposed Funding (in \$000s)				
4182362	FROM SW 87TH AVENUE	TO SW 57TH AVENUE						2006 - 2007	2007 - 2008	2008 - 2009	2009 - 2010	2010 - 2011
						INC	HSP	12	0	0	0	0

DT4182363	SR 94/KENDALL DRIVE	4.072	PEDESTRIAN SAFETY IMPROVEMENT		476	Activity /Phase	Funding Source	Proposed Funding (in \$000s)				
4182363	FROM SW 117TH AVENUE	TO SW 77TH AVENUE						2006 - 2007	2007 - 2008	2008 - 2009	2009 - 2010	2010 - 2011
						INC	HSP	16	0	0	0	0

Listing reflects FDOT District 6 Work Program as of the evening of February 21, 2006

MIAMI-DADE METROPOLITAN PLANNING ORGANIZATION
TRANSPORTATION IMPROVEMENT PROGRAM
PRIMARY STATE HIGHWAYS AND INTERMODAL

HIGHWAYS

MPO Project Num.	Facility/Project Name	Length (miles)	Type of Work	Project Cost (\$000s)	Prior Years Cost (\$000s)	
Agency Project Num.	From/Location	To/Location	Detailed Project Description			

DT4182364	SR 933/SW 12TH AVE	1.499	PEDESTRIAN SAFETY IMPROVEMENT		883	Activity /Phase	Funding Source	Proposed Funding (in \$000s)				
4182364	FROM SW 8TH STREET	TO NW 14TH STREET						2006 - 2007	2007 - 2008	2008 - 2009	2009 - 2010	2010 - 2011
			INC	HSP	24	0	0	0	0			

DT4182365	SR 976/SW 40TH ST	6.034	PEDESTRIAN SAFETY IMPROVEMENT		880	Activity /Phase	Funding Source	Proposed Funding (in \$000s)				
4182365	FROM SW 117TH AVENUE	TO SW 57TH AVENUE						2006 - 2007	2007 - 2008	2008 - 2009	2009 - 2010	2010 - 2011
			INC	HSP	28	0	0	0	0			


DT4182381	SR 7/NW 7TH AVENUE	0.752	PEDESTRIAN SAFETY IMPROVEMENT		0	Activity /Phase	Funding Source	Proposed Funding (in \$000s)				
4182381	FROM NW 101ST STREET	TO NW 113TH STREET						2006 - 2007	2007 - 2008	2008 - 2009	2009 - 2010	2010 - 2011
			CST	ACSS	118	0	0	0	0			

DT4182382	SR 9/NW 27TH AVENUE	1.537	PEDESTRIAN SAFETY IMPROVEMENT		0	Activity /Phase	Funding Source	Proposed Funding (in \$000s)				
4182382	FROM NW 79TH STREET	TO NW 103 STREET						2006 - 2007	2007 - 2008	2008 - 2009	2009 - 2010	2010 - 2011
			INC	HSP	0	12	0	0	0			
			CST	ACSS	391	0	0	0	0			

Listing reflects FDOT District 6 Work Program as of the evening of February 21, 2006

MIAMI-DADE METROPOLITAN PLANNING ORGANIZATION
TRANSPORTATION IMPROVEMENT PROGRAM
PRIMARY STATE HIGHWAYS AND INTERMODAL

HIGHWAYS

MPO Project Num.	Facility/Project Name	Length (miles)	Type of Work	Project Cost (\$000s)	Prior Years Cost (\$000s)	
Agency Project Num.	From/Location	To/Location	Detailed Project Description			

DT4182383	SR 924/NW 119TH ST	1.006	PEDESTRIAN SAFETY IMPROVEMENT		0	Activity /Phase	Funding Source	Proposed Funding (in \$000s)				
4182383	FROM NW 17TH AVENUE	TO NW 7TH AVENUE						2006 - 2007	2007 - 2008	2008 - 2009	2009 - 2010	2010 - 2011
						INC	HSP	0	14	0	0	0
						CST	ACSS	406	0	0	0	0


DT4182384	SR 932/W 49TH STREET	2.565	PEDESTRIAN SAFETY IMPROVEMENT		0	Activity /Phase	Funding Source	Proposed Funding (in \$000s)				
4182384	FROM W 24TH AVENUE	TO E 4TH AVENUE						2006 - 2007	2007 - 2008	2008 - 2009	2009 - 2010	2010 - 2011
						INC	HSP	0	40	0	0	0
						CST	ACSS	991	0	0	0	0

DT4182385	SR A1A/COLLINS AVE	1.711	PEDESTRIAN SAFETY IMPROVEMENT		0	Activity /Phase	Funding Source	Proposed Funding (in \$000s)				
4182385	FROM SUNNY ISLES CSWY	TO LEHMAN CAUSEWAY						2006 - 2007	2007 - 2008	2008 - 2009	2009 - 2010	2010 - 2011
						INC	HSP	0	10	0	0	0
						CST	ACSS	288	0	0	0	0
						CST	EB	0	0	0	0	0

Listing reflects FDOT District 6 Work Program as of the evening of February 21, 2006

MIAMI-DADE METROPOLITAN PLANNING ORGANIZATION
TRANSPORTATION IMPROVEMENT PROGRAM
PRIMARY STATE HIGHWAYS AND INTERMODAL

HIGHWAYS

MPO Project Num.	Facility/Project Name	Length (miles)	Type of Work	Project Cost (\$000s)	Prior Years Cost (\$000s)	
Agency Project Num.	From/Location To/Location	Detailed Project Description				

DT4182386	SR 112/41ST ST	0.594	PEDESTRIAN SAFETY IMPROVEMENT		0	Activity /Phase	Funding Source	Proposed Funding (in \$000s)				
4182386	FROM SR 907/ALTON ROAD TO PINE TREE DRIVE							2006 - 2007	2007 - 2008	2008 - 2009	2009 - 2010	2010 - 2011
						INC	HSP	0	20	0	0	0
						CST	ACSS	607	0	0	0	0
						CST	EB	0	0	0	0	0


DT4182387	SR 907/ALTON ROAD	1.188	PEDESTRIAN SAFETY IMPROVEMENT		0	Activity /Phase	Funding Source	Proposed Funding (in \$000s)				
4182387	FROM 5TH STREET TO 17TH STREET							2006 - 2007	2007 - 2008	2008 - 2009	2009 - 2010	2010 - 2011
						INC	HSP	0	24	0	0	0
						CST	EB	0	0	0	0	0
						CST	ACSS	702	0	0	0	0

DT4182391	SR 944/HIALEAH DR	0.756	MILL AND RESURFACE		0	Activity /Phase	Funding Source	Proposed Funding (in \$000s)				
4182391	FROM EAST 4TH AVENUE TO EAST 10TH AVENUE							2006 - 2007	2007 - 2008	2008 - 2009	2009 - 2010	2010 - 2011
						CST	DS	0	0	0	1,046	0
						CST	DIH	0	0	0	119	0

Listing reflects FDOT District 6 Work Program as of the evening of February 21, 2006

MIAMI-DADE METROPOLITAN PLANNING ORGANIZATION
TRANSPORTATION IMPROVEMENT PROGRAM
PRIMARY STATE HIGHWAYS AND INTERMODAL

HIGHWAYS

MPO Project Num.	Facility/Project Name	Length (miles)	Type of Work	Project Cost (\$000s)	Prior Years Cost (\$000s)	
Agency Project Num.	From/Location To/Location					
	Detailed Project Description					

DT4183121	SR 968/W. FLAGLER ST	1.278	SIDEWALK		0							
4183121	FROM NW 24TH AVENUE TO NW 12TH AVENUE (ADA)					Activity /Phase	Funding Source	Proposed Funding (in \$000s)				
								2006 - 2007	2007 - 2008	2008 - 2009	2009 - 2010	2010 - 2011
						PE	DIH	0	0	15	0	0
						CST	DS	0	0	0	581	0
						CST	DIH	0	0	0	76	0


DT4183122	SR 968/SE 1ST STREET	1.000	SIDEWALK		0							
4183122	FROM SW 12TH AVENUE TO BISCAYNE BLVD (ADA)					Activity /Phase	Funding Source	Proposed Funding (in \$000s)				
								2006 - 2007	2007 - 2008	2008 - 2009	2009 - 2010	2010 - 2011
						PE	DIH	0	0	15	0	0
						CST	DIH	0	0	0	76	0
						CST	DS	0	0	0	581	0

DT4183251	CRANDON BOULEVARD	0.280	INTERSECTION (MINOR)		0							
4183251	FROM VILLAGE GREEN PARK TO MCINTYRE STREET					Activity /Phase	Funding Source	Proposed Funding (in \$000s)				
								2006 - 2007	2007 - 2008	2008 - 2009	2009 - 2010	2010 - 2011
						CST	ACXA	1,000	0	0	0	0

Listing reflects FDOT District 6 Work Program as of the evening of February 21, 2006

MIAMI-DADE METROPOLITAN PLANNING ORGANIZATION
TRANSPORTATION IMPROVEMENT PROGRAM
PRIMARY STATE HIGHWAYS AND INTERMODAL

HIGHWAYS

MPO Project Num.	Facility/Project Name	Length (miles)	Type of Work	Project Cost (\$000s)	Prior Years Cost (\$000s)					
Agency Project Num.	From/Location	To/Location	Detailed Project Description							

DT4183252	CRANDON BLVD FROM	0.000	PEDESTRIAN SAFETY IMPROVEMENT			Activity /Phase	Funding Source	Proposed Funding (in \$000s)				
4183252	CRANDON PARK S. BOUNDARY	TO B.BAGGS PK N. BOUNDARY						2006 - 2007	2007 - 2008	2008 - 2009	2009 - 2010	2010 - 2011
						CST	SE	0	0	0	0	1,000

DT4183331	GREENWAY BRIDGES	0.038	PEDESTRIAN UNDERPASS		0	Activity /Phase	Funding Source	Proposed Funding (in \$000s)				
4183331	BISCAYNE & BLACK CREEK TRAIL BRIDGES							2006 - 2007	2007 - 2008	2008 - 2009	2009 - 2010	2010 - 2011
						PE	SE	0	90	90	0	0
						CST	SE	0	0	0	758	0


DT4183341	MIAMI/2ND AVE RVRWLK	0.000	BIKE PATH		0	Activity /Phase	Funding Source	Proposed Funding (in \$000s)				
4183341	FROM SW 2ND AVE BRIDGE	TO S. MIAMI AVE BRIDGE						2006 - 2007	2007 - 2008	2008 - 2009	2009 - 2010	2010 - 2011
						CST	SE	0	0	0	1,000	0

DT4183371	MIAMI-DADE GREENWAYS	0.000	SIGNING/PAVEMENT MARKINGS		0	Activity /Phase	Funding Source	Proposed Funding (in \$000s)				
4183371	SIGNAGE							2006 - 2007	2007 - 2008	2008 - 2009	2009 - 2010	2010 - 2011
						PE	SE	40	0	0	0	0
						CST	SE	0	50	0	0	0

Listing reflects FDOT District 6 Work Program as of the evening of February 21, 2006

MIAMI-DADE METROPOLITAN PLANNING ORGANIZATION
TRANSPORTATION IMPROVEMENT PROGRAM
PRIMARY STATE HIGHWAYS AND INTERMODAL

HIGHWAYS

MPO Project Num.	Facility/Project Name	Length (miles)	Type of Work	Project Cost (\$000s)	Prior Years Cost (\$000s)					
Agency Project Num.	From/Location	To/Location	Detailed Project Description							

DT4183491	HIALEAH LINEAR PARK		0.000	LANDSCAPING		0	Activity /Phase	Funding Source	Proposed Funding (in \$000s)				
	FRM W OF I-75 @ NW 138 ST TO NW 170 STREET								2006 - 2007	2007 - 2008	2008 - 2009	2009 - 2010	2010 - 2011
							PE	SE	0	0	40	0	0
							CST	SE	0	0	0	560	0

DT4183601	SURFSIDE BLVD BRIDGE		0.066	BRIDGE-REPAIR/REHABILITATION		0	Activity /Phase	Funding Source	Proposed Funding (in \$000s)				
	OVER INDIAN CREEK BR #876130 (SR=57.8)								2006 - 2007	2007 - 2008	2008 - 2009	2009 - 2010	2010 - 2011
							CST	XU	0	0	0	750	0


DT4183951	SR 922/NE 125 STREET		0.735	LIGHTING		0	Activity /Phase	Funding Source	Proposed Funding (in \$000s)				
	FROM BAL BAY DRIVE TO WEST BROADVIEW DRIVE								2006 - 2007	2007 - 2008	2008 - 2009	2009 - 2010	2010 - 2011
							PE	DIH	20	0	0	0	0
							CST	DIH	0	0	0	0	122
							CST	DS	0	0	0	0	1,074

DT4184231	SR 826/PALMETTO EXPY		0.000	PD&E/EMO STUDY		0	Activity /Phase	Funding Source	Proposed Funding (in \$000s)				
	FROM SR 826/PALMETTO EX TO DADE/BROWARD CTY LINE								2006 - 2007	2007 - 2008	2008 - 2009	2009 - 2010	2010 - 2011
							PDE	XU	0	0	0	550	0

Listing reflects FDOT District 6 Work Program as of the evening of February 21, 2006

MIAMI-DADE METROPOLITAN PLANNING ORGANIZATION
TRANSPORTATION IMPROVEMENT PROGRAM
PRIMARY STATE HIGHWAYS AND INTERMODAL

HIGHWAYS

MPO Project Num.	Facility/Project Name	Length (miles)	Type of Work	Project Cost (\$000s)	Prior Years Cost (\$000s)	
Agency Project Num.	From/Location	To/Location	Detailed Project Description			

DT4188281	D/W MOVABLE BRIDGE	2.924	BRIDGE-ROUTINE MAINTENANCE			Activity /Phase	Funding Source	Proposed Funding (in \$000s)				
4188281	ASSET MANAGEMENT							2006 - 2007	2007 - 2008	2008 - 2009	2009 - 2010	2010 - 2011
						CST	DIH	146	0	0	0	0
						CST	DS	522	0	0	0	0
						CST	BRRP	261	0	0	0	0


DT4194961	SR 90/US-41/TAMIAMI	25.700	RESURFACING			Activity /Phase	Funding Source	Proposed Funding (in \$000s)				
4194961	TRAIL FROM MP 0 TO 5.00 AND FROM MP 24.7 TO 25.7							2006 - 2007	2007 - 2008	2008 - 2009	2009 - 2010	2010 - 2011
						INC	HSP	0	0	80	0	0
						CST	DS	0	0	34	0	0
						CST	HSP	0	0	4,298	0	0

DT4196581	SR 90/US-41/TAMIAMI	3.800	RESURFACING			Activity /Phase	Funding Source	Proposed Funding (in \$000s)				
4196581	TRAIL FROM MP 10 TO MP 13.8							2006 - 2007	2007 - 2008	2008 - 2009	2009 - 2010	2010 - 2011
						INC	HSP	0	60	0	0	0
						CST	HSP	0	2,725	0	0	0
						CST	DS	0	22	0	0	0

Listing reflects FDOT District 6 Work Program as of the evening of February 21, 2006

MIAMI-DADE METROPOLITAN PLANNING ORGANIZATION
TRANSPORTATION IMPROVEMENT PROGRAM
PRIMARY STATE HIGHWAYS AND INTERMODAL

HIGHWAYS

MPO Project Num.	Facility/Project Name	Length (miles)	Type of Work	Project Cost (\$000s)	Prior Years Cost (\$000s)	
Agency Project Num.	From/Location	To/Location	Detailed Project Description			

DT4196761	SR 90/US-41/TAMIAMI	2.500	RESURFACING			Activity /Phase	Funding Source	Proposed Funding (in \$000s)						
								2006 - 2007	2007 - 2008	2008 - 2009	2009 - 2010	2010 - 2011		
4196761	TRAIL FROM MP 7.5	TO 10.0												
						PE	DIH	0	0	15	0	0		
						PE	XA	0	0	360	0	0		
						CST	DS	0	0	0	0	48		
						CST	HSP	0	0	0	0	6,967		


DT4196771	SR 90/US-41/TAMIAMI	2.500	RESURFACING			Activity /Phase	Funding Source	Proposed Funding (in \$000s)						
								2006 - 2007	2007 - 2008	2008 - 2009	2009 - 2010	2010 - 2011		
4196771	TRAIL FROM MP 5	TO MP 7.5												
						PE	HSP	0	360	0	0	0		
						PE	DIH	0	15	0	0	0		
						CST	DS	0	0	0	46	0		
						CST	HSP	0	0	0	6,847	0		

DT4198231	SR A1A/HARDING AVE.	0.306	MILL AND RESURFACE			Activity /Phase	Funding Source	Proposed Funding (in \$000s)						
								2006 - 2007	2007 - 2008	2008 - 2009	2009 - 2010	2010 - 2011		
4198231	FROM BAL HARBOR SHOP	ENTRANCE TO 94TH STREET												
						PE	DIH	0	10	0	0	0		
						PE	DS	0	92	0	0	0		

Listing reflects FDOT District 6 Work Program as of the evening of February 21, 2006

MIAMI-DADE METROPOLITAN PLANNING ORGANIZATION
TRANSPORTATION IMPROVEMENT PROGRAM
PRIMARY STATE HIGHWAYS AND INTERMODAL

HIGHWAYS

MPO Project Num.	Facility/Project Name	Length (miles)	Type of Work	Project Cost (\$000s)	Prior Years Cost (\$000s)	
Agency Project Num.	From/Location	To/Location	Detailed Project Description			

DT4198241	SR 112/A GODFREY RD	0.814	MILL AND RESURFACE			Activity /Phase	Funding Source	Proposed Funding (in \$000s)				
4198241	FROM SR 907/ALTON ROAD	COLLINS AVENUE						2006 - 2007	2007 - 2008	2008 - 2009	2009 - 2010	2010 - 2011
						PE	DIH	0	10	0	0	0
						PE	DS	0	250	0	0	0
						CST	DS	0	0	0	17	0


DT4198251	SR 934/NW/NE 71ST ST	0.457	MILL AND RESURFACE			Activity /Phase	Funding Source	Proposed Funding (in \$000s)				
4198251	FROM BAY DRIVE	TO COLLINS AVE						2006 - 2007	2007 - 2008	2008 - 2009	2009 - 2010	2010 - 2011
						PE	DIH	0	10	0	0	0
						PE	DS	0	124	0	0	0
						CST	DS	0	0	0	17	0

DT4198471	SR 9/SW/NW 27TH AVE	1.236	MILL AND RESURFACE			Activity /Phase	Funding Source	Proposed Funding (in \$000s)				
4198471	FROM SW 8TH STREET	TO NW 11TH STREET						2006 - 2007	2007 - 2008	2008 - 2009	2009 - 2010	2010 - 2011
						PE	DIH	0	150	0	0	0

Listing reflects FDOT District 6 Work Program as of the evening of February 21, 2006

MIAMI-DADE METROPOLITAN PLANNING ORGANIZATION
TRANSPORTATION IMPROVEMENT PROGRAM
PRIMARY STATE HIGHWAYS AND INTERMODAL

HIGHWAYS

MPO Project Num.	Facility/Project Name	Length (miles)	Type of Work	Project Cost (\$000s)	Prior Years Cost (\$000s)	
Agency Project Num.	From/Location	To/Location				
Detailed Project Description						

DT4198501	SR 968/W FLAGLER ST	1.066	MILL AND RESURFACE			Activity /Phase	Funding Source	Proposed Funding (in \$000s)				
4198501	FROM SR 973/GALLOWAY RD	TO SW 76TH COURT						2006 - 2007	2007 - 2008	2008 - 2009	2009 - 2010	2010 - 2011
								PE	DIH	0	50	0

DT4198521	SR 973/SW 87TH AVE	0.530	MILL AND RESURFACE			Activity /Phase	Funding Source	Proposed Funding (in \$000s)				
4198521	FROM SW 8TH STREET	TO WEST FLAGLER STREET						2006 - 2007	2007 - 2008	2008 - 2009	2009 - 2010	2010 - 2011
								PE	DIH	0	122	0


DT4198551	SR 934/NW 79TH ST	0.571	MILL AND RESURFACE			Activity /Phase	Funding Source	Proposed Funding (in \$000s)				
4198551	FROM 175' E OF NW 12TH AV	TO I-95 NB UNDERPASS						2006 - 2007	2007 - 2008	2008 - 2009	2009 - 2010	2010 - 2011
								PE	DIH	0	127	0

DT4198561	SR 916/NW/NE 135 ST	1.774	MILL AND RESURFACE			Activity /Phase	Funding Source	Proposed Funding (in \$000s)				
4198561	FROM NW 47TH AVENUE	TO NW 30TH AVENUE						2006 - 2007	2007 - 2008	2008 - 2009	2009 - 2010	2010 - 2011
								PE	DIH	0	150	0

Listing reflects FDOT District 6 Work Program as of the evening of February 21, 2006

MIAMI-DADE METROPOLITAN PLANNING ORGANIZATION
TRANSPORTATION IMPROVEMENT PROGRAM
PRIMARY STATE HIGHWAYS AND INTERMODAL

HIGHWAYS

MPO Project Num.	Facility/Project Name	Length (miles)	Type of Work	Project Cost (\$000s)	Prior Years Cost (\$000s)	
Agency Project Num.	From/Location To/Location	Detailed Project Description				

DT4198571	SR 922/96TH STREET	1.774	MILL AND RESURFACE			Activity /Phase	Funding Source	Proposed Funding (in \$000s)				
4198571	FROM 80' W OF W BROADVIE TO 160' E OF E BAY HARBOR							2006 - 2007	2007 - 2008	2008 - 2009	2009 - 2010	2010 - 2011
						PE	DIH	0	110	0	0	0

DT4198581	SR A1A/COLLINS AVE	1.849	MILL AND RESURFACE			Activity /Phase	Funding Source	Proposed Funding (in \$000s)				
4198581	FROM 150' N OF 75 ST TO HARDING AVENUE							2006 - 2007	2007 - 2008	2008 - 2009	2009 - 2010	2010 - 2011
						PE	DS	0	0	300	0	0
						PE	DIH	0	10	0	0	0


DT4198601	SR A1A/HARDING AVE	0.614	MILL AND RESURFACE			Activity /Phase	Funding Source	Proposed Funding (in \$000s)				
4198601	FROM 75TH STREET TO INDIAN CREEK DRIVE							2006 - 2007	2007 - 2008	2008 - 2009	2009 - 2010	2010 - 2011
						PE	DIH	0	0	10	0	0
						PE	DS	0	0	421	0	0

DT4203161	SR 9A/I-95 FROM	3.591	RESURFACING			Activity /Phase	Funding Source	Proposed Funding (in \$000s)				
4203161	N OF GOLDN GLDS INTCHG T MIAMI-DADE/BROWARD LINE							2006 - 2007	2007 - 2008	2008 - 2009	2009 - 2010	2010 - 2011
						PE	IMAC	150	0	0	0	0
						CST	IMAC	0	0	0	10,674	0

Listing reflects FDOT District 6 Work Program as of the evening of February 21, 2006

MIAMI-DADE METROPOLITAN PLANNING ORGANIZATION
TRANSPORTATION IMPROVEMENT PROGRAM
PRIMARY STATE HIGHWAYS AND INTERMODAL

HIGHWAYS

MPO Project Num.	Facility/Project Name	Length (miles)	Type of Work	Project Cost (\$000s)	Prior Years Cost (\$000s)					
Agency Project Num.	From/Location To/Location	Detailed Project Description								

DT4204191	MIAMI-DADE COUNTYWDE	0.000	SIGNING/PAVEMENT MARKINGS			Activity /Phase	Funding Source	Proposed Funding (in \$000s)				
4204191	STRIPING SOUTH DADE			2006 - 2007	2007 - 2008			2008 - 2009	2009 - 2010	2010 - 2011		
						CST	DIH	28	0	0	0	0
						CST	DS	314	0	0	0	0


DT4204192	MIAMI-DADE COUNTYWDE	0.000	SIGNING/PAVEMENT MARKINGS			Activity /Phase	Funding Source	Proposed Funding (in \$000s)				
4204192	STRIPING SOUTH DADE			2006 - 2007	2007 - 2008			2008 - 2009	2009 - 2010	2010 - 2011		
						CST	DIH	0	34	0	0	0
						CST	DS	0	217	0	0	0

DT4204193	MIAMI-DADE COUNTYWDE	0.000	SIGNING/PAVEMENT MARKINGS			Activity /Phase	Funding Source	Proposed Funding (in \$000s)				
4204193	STRIPING SOUTH DADE			2006 - 2007	2007 - 2008			2008 - 2009	2009 - 2010	2010 - 2011		
						CST	DIH	0	0	35	0	0
						CST	DS	0	0	225	0	0

Listing reflects FDOT District 6 Work Program as of the evening of February 21, 2006

MIAMI-DADE METROPOLITAN PLANNING ORGANIZATION
 TRANSPORTATION IMPROVEMENT PROGRAM
 PRIMARY STATE HIGHWAYS AND INTERMODAL

HIGHWAYS

MPO Project Num.	Facility/Project Name	Length (miles)	Type of Work	Project Cost (\$000s)	Prior Years Cost (\$000s)	
Agency Project Num.	From/Location	To/Location				
Detailed Project Description						

DT4204221	MIAMI-DADE COUNTYWDE	0.000	SIGNING/PAVEMENT MARKINGS			Activity /Phase	Funding Source	Proposed Funding (in \$000s)				
4204221	R.P.M. INSTALLATION	SOUTH DADE						2006 - 2007	2007 - 2008	2008 - 2009	2009 - 2010	2010 - 2011
								CST	DS	261	0	0
						CST	DIH	20	0	0	0	0


DT4204222	MIAMI-DADE COUNTYWDE	0.000	SIGNING/PAVEMENT MARKINGS			Activity /Phase	Funding Source	Proposed Funding (in \$000s)				
4204222	R.P.M. INSTALLATION	SOUTH DADE						2006 - 2007	2007 - 2008	2008 - 2009	2009 - 2010	2010 - 2011
								CST	DS	0	217	0
						CST	DIH	6	27	0	0	0

DT4204223	MIAMI-DADE COUNTYWDE	0.000	SIGNING/PAVEMENT MARKINGS			Activity /Phase	Funding Source	Proposed Funding (in \$000s)				
4204223	R.P.M. INSTALLATION	SOUTH DADE						2006 - 2007	2007 - 2008	2008 - 2009	2009 - 2010	2010 - 2011
								CST	DIH	0	0	35
						CST	DS	0	0	225	0	0

Listing reflects FDOT District 6 Work Program as of the evening of February 21, 2006

MIAMI-DADE METROPOLITAN PLANNING ORGANIZATION
TRANSPORTATION IMPROVEMENT PROGRAM
PRIMARY STATE HIGHWAYS AND INTERMODAL

HIGHWAYS

MPO Project Num.	Facility/Project Name	Length (miles)	Type of Work	Project Cost (\$000s)	Prior Years Cost (\$000s)	
Agency Project Num.	From/Location To/Location	Detailed Project Description				

DT4204261	DISTRICTWIDE	0.000	ROUTINE MAINTENANCE			Activity /Phase	Funding Source	Proposed Funding (in \$000s)				
4204261	LIGHTING REPAIRS UPGRADES							2006 - 2007	2007 - 2008	2008 - 2009	2009 - 2010	2010 - 2011
						CST	DIH	12	0	0	0	0
						CST	DS	183	0	0	0	0

DT4204262	DISTRICTWIDE	0.000	ROUTINE MAINTENANCE			Activity /Phase	Funding Source	Proposed Funding (in \$000s)				
4204262	LIGHTING REPAIRS UPGRADES							2006 - 2007	2007 - 2008	2008 - 2009	2009 - 2010	2010 - 2011
						CST	DIH	0	29	0	0	0
						CST	DS	0	163	0	0	0


DT4204263	DISTRICTWIDE	0.000	ROUTINE MAINTENANCE			Activity /Phase	Funding Source	Proposed Funding (in \$000s)				
4204263	LIGHTING REPAIRS UPGRADES							2006 - 2007	2007 - 2008	2008 - 2009	2009 - 2010	2010 - 2011
						CST	DIH	0	0	30	0	0
						CST	DS	0	0	169	0	0

DT4205361	NW 34 AVENUE	0.000	RAILROAD SIGNAL			Activity /Phase	Funding Source	Proposed Funding (in \$000s)				
4205361	AT DOT# 272733 U RRMP LR 4.34							2006 - 2007	2007 - 2008	2008 - 2009	2009 - 2010	2010 - 2011
						RRU	RHH	32	0	0	0	0

Listing reflects FDOT District 6 Work Program as of the evening of February 21, 2006

MIAMI-DADE METROPOLITAN PLANNING ORGANIZATION
TRANSPORTATION IMPROVEMENT PROGRAM
PRIMARY STATE HIGHWAYS AND INTERMODAL

HIGHWAYS

MPO Project Num.	Facility/Project Name	Length (miles)	Type of Work	Project Cost (\$000s)	Prior Years Cost (\$000s)					
Agency Project Num.	From/Location	To/Location	Detailed Project Description							

DT4205381	NW 71ST STREET	0.000	RAILROAD SIGNAL			Activity /Phase	Funding Source	Proposed Funding (in \$000s)				
4205381	AT DOT# 272728 X	RRMP LR 4.61			2006 - 2007			2007 - 2008	2008 - 2009	2009 - 2010	2010 - 2011	
						RRU	RHH	31	0	0	0	0

DT4205391	NW 67 STREET	0.000	RAILROAD SIGNAL			Activity /Phase	Funding Source	Proposed Funding (in \$000s)				
4205391	AT DOT# 272730 Y	RRMP LR 4.51			2006 - 2007			2007 - 2008	2008 - 2009	2009 - 2010	2010 - 2011	
						RRU	RHH	30	0	0	0	0


DT4205401	N.W. N RIVER DRIVE	0.000	RAILROAD SIGNAL			Activity /Phase	Funding Source	Proposed Funding (in \$000s)				
4205401	AT DOT # 628378 W	RRMP SXH 36.60			2006 - 2007			2007 - 2008	2008 - 2009	2009 - 2010	2010 - 2011	
						RRU	RHP	300	0	0	0	0

DT4205441	FEC RAILROAD	0.000	RAILROAD SIGNAL			Activity /Phase	Funding Source	Proposed Funding (in \$000s)				
4205441	RADIO KEY DOWN INSTALLA ON				2006 - 2007			2007 - 2008	2008 - 2009	2009 - 2010	2010 - 2011	
						RRU	RHH	34	0	0	0	0

Listing reflects FDOT District 6 Work Program as of the evening of February 21, 2006

MIAMI-DADE METROPOLITAN PLANNING ORGANIZATION
TRANSPORTATION IMPROVEMENT PROGRAM
PRIMARY STATE HIGHWAYS AND INTERMODAL

HIGHWAYS

MPO Project Num.	Facility/Project Name	Length (miles)	Type of Work	Project Cost (\$000s)	Prior Years Cost (\$000s)					
Agency Project Num.	From/Location	To/Location	Detailed Project Description							

DT4206691	SR 93/I-75 FROM	0.000	PD&E/EMO STUDY			Activity /Phase	Funding Source	Proposed Funding (in \$000s)					
4206691	MIAMI-DADE/BROWARD LINE TO SR 826/PALMETTO EXPY.							2006 - 2007	2007 - 2008	2008 - 2009	2009 - 2010	2010 - 2011	
						PDE	GMR	4,000	0	0	0	0	0

DT4208271	SR 7/US-441	0.000	LANDSCAPING			Activity /Phase	Funding Source	Proposed Funding (in \$000s)					
4208271	FROM SR 9A/I-95 EXIT RAMP TO NW 183 STREET							2006 - 2007	2007 - 2008	2008 - 2009	2009 - 2010	2010 - 2011	
						CST	HPP	638	0	0	0	0	0


DT4209041	SR 934/NW 79 STREET	0.000	RIGHT OF WAY ACQUISITION			Activity /Phase	Funding Source	Proposed Funding (in \$000s)					
4209041	FROM N.W. 13TH COURT TO BISCAYNE BAY							2006 - 2007	2007 - 2008	2008 - 2009	2009 - 2010	2010 - 2011	
						ROW	HPP	709	0	0	0	0	0

DT4209071	MIAMI RIVER GREENWAY	0.000	ACCESS IMPROVEMENT			Activity /Phase	Funding Source	Proposed Funding (in \$000s)					
4209071	5 ST. MIAMI RIVER_BETWEE I-95 AND N.W. 12 AVENUE							2006 - 2007	2007 - 2008	2008 - 2009	2009 - 2010	2010 - 2011	
						CST	HPP	0	2,304	0	0	0	0

Listing reflects FDOT District 6 Work Program as of the evening of February 21, 2006

MIAMI-DADE METROPOLITAN PLANNING ORGANIZATION
TRANSPORTATION IMPROVEMENT PROGRAM
PRIMARY STATE HIGHWAYS AND INTERMODAL

HIGHWAYS

MPO Project Num.	Facility/Project Name	Length (miles)	Type of Work	Project Cost (\$000s)	Prior Years Cost (\$000s)					
Agency Project Num.	From/Location	To/Location	Detailed Project Description							

DT4209081	HANFORD BOULEVARD	0.000	CORRIDOR IMPROVEMENT			Activity /Phase	Funding Source	Proposed Funding (in \$000s)				
4209081	FROM N.E. 16 AVE. TO N.E. 21 AVE.							2006 - 2007	2007 - 2008	2008 - 2009	2009 - 2010	2010 - 2011
						PE	HPP	180	0	0	0	0
						CST	HPP	0	0	1,769	0	0

DT4209091	SR 972/CORAL WAY	0.000	LANDSCAPING			Activity /Phase	Funding Source	Proposed Funding (in \$000s)				
4209091	S.W. 37 AVENUE	TO S.W. 12 AVENUE						2006 - 2007	2007 - 2008	2008 - 2009	2009 - 2010	2010 - 2011
						PE	HPP	354	0	0	0	0
						CST	HPP	0	1,063	0	0	0


DT4209101	WEST AVE. CONNECTOR	0.000	BRIDGE-NEW STRUCTURE			Activity /Phase	Funding Source	Proposed Funding (in \$000s)				
4209101	BRDG FRM N. OF LINCOLN R	TO SOUTH OF 18 STREET						2006 - 2007	2007 - 2008	2008 - 2009	2009 - 2010	2010 - 2011
						PDE	HPP	0	0	709	0	0

DT4209121	RYDER TRAUMA CENTER	0.000	TRAINING			Activity /Phase	Funding Source	Proposed Funding (in \$000s)				
4209121	WALK SAFE PROGRAM							2006 - 2007	2007 - 2008	2008 - 2009	2009 - 2010	2010 - 2011
						PLN	SE	0	0	0	0	350

Listing reflects FDOT District 6 Work Program as of the evening of February 21, 2006

MIAMI-DADE METROPOLITAN PLANNING ORGANIZATION
TRANSPORTATION IMPROVEMENT PROGRAM
PRIMARY STATE HIGHWAYS AND INTERMODAL

HIGHWAYS

MPO Project Num.	Facility/Project Name	Length (miles)	Type of Work	Project Cost (\$000s)	Prior Years Cost (\$000s)	
Agency Project Num.	From/Location	To/Location	Detailed Project Description			

DT4209141	CITY OF MIAMI GARDNS	0.000	PEDESTRIAN SAFETY IMPROVEMENT			Activity /Phase	Funding Source	Proposed Funding (in \$000s)				
4209141	SCHOOL SAFETY ENHANCE PROGRAM							2006 - 2007	2007 - 2008	2008 - 2009	2009 - 2010	2010 - 2011
						PE	SE	0	0	0	0	100
						CST	SE	0	0	0	0	900

DT4209151	MIAMI RIVER GREENWAY	0.000	BIKE PATH			Activity /Phase	Funding Source	Proposed Funding (in \$000s)				
4209151	5TH ST BRDG FROM S RIVER DR/NW 7 AVE TO NW 7 ST							2006 - 2007	2007 - 2008	2008 - 2009	2009 - 2010	2010 - 2011
						CST	SE	0	0	0	0	1,000


DT4209161	BLACK CREEK TRAIL	0.000	BIKE PATH			Activity /Phase	Funding Source	Proposed Funding (in \$000s)				
4209161	FROM S.W. 136 STREET TO SR 997/KROME AVENUE							2006 - 2007	2007 - 2008	2008 - 2009	2009 - 2010	2010 - 2011
						CST	SE	0	0	0	0	900

DT4209171	OVERTOWN GREENWAY	0.000	BIKE PATH			Activity /Phase	Funding Source	Proposed Funding (in \$000s)				
4209171	BETWEEN NW 3RD AVE AND 7TH AVENUE							2006 - 2007	2007 - 2008	2008 - 2009	2009 - 2010	2010 - 2011
						CST	HPP	1,063	0	0	0	0

Listing reflects FDOT District 6 Work Program as of the evening of February 21, 2006

MIAMI-DADE METROPOLITAN PLANNING ORGANIZATION
TRANSPORTATION IMPROVEMENT PROGRAM
PRIMARY STATE HIGHWAYS AND INTERMODAL

HIGHWAYS

MPO Project Num.	Facility/Project Name	Length (miles)	Type of Work	Project Cost (\$000s)	Prior Years Cost (\$000s)	
Agency Project Num.	From/Location To/Location	Detailed Project Description				

DT4209341	SR 90/SW 8 STREET	0.000	PD&E/EMO STUDY			Activity /Phase	Funding Source	Proposed Funding (in \$000s)				
4209341	FROM SW 107 AVENUE TO SW 87 AVENUE							2006 - 2007	2007 - 2008	2008 - 2009	2009 - 2010	2010 - 2011
						PDE	XU	0	0	0	0	2,000


DT4209351	SR 25/NW 36 STREET	0.000	PD&E/EMO STUDY			Activity /Phase	Funding Source	Proposed Funding (in \$000s)				
4209351	AT SR 969/NW 72 AVENUE							2006 - 2007	2007 - 2008	2008 - 2009	2009 - 2010	2010 - 2011
						PDE	XU	0	0	0	0	1,000

Yearly Total	377,865	764,713	184,859	282,608	360,827
5 Year TIP Total					1,970,872

Listing reflects FDOT District 6 Work Program as of the evening of February 21, 2006

MIAMI-DADE METROPOLITAN PLANNING ORGANIZATION
TRANSPORTATION IMPROVEMENT PROGRAM
PRIMARY STATE HIGHWAYS AND INTERMODAL


MAINTENANCE

MPO Project Num.	Facility/Project Name	Length (miles)	Type of Work	Project Cost (\$000s)	Prior Years Cost (\$000s)							
Agency Project Num.	From/Location	To/Location	Detailed Project Description									
DT2507822M	DISTRICTWIDE/LOAD RT	0.000	TRAFFIC ENGINEERING STUDY		350	Activity /Phase	Funding Source	Proposed Funding (in \$000s)				
2507822	COMPLEX STRUCTURE	LOAD RATING		2006 - 2007	2007 - 2008			2008 - 2009	2009 - 2010	2010 - 2011		
			MNT	BRAC	100	0	0	0	0	0		
			MNT	BRAC	0	200	100	100	200			
DT2522761M	DISTRICTWIDE	0.000	RESEARCH		200	Activity /Phase	Funding Source	Proposed Funding (in \$000s)				
2522761	SCOUR	EVALUATION		2006 - 2007	2007 - 2008			2008 - 2009	2009 - 2010	2010 - 2011		
			MNT	BRAC	100	200	0	0	0			
DT2525332M	SR 826 PALMETTO EXPY	0.000	ROUTINE MAINTENANCE CONTRACTS		367	Activity /Phase	Funding Source	Proposed Funding (in \$000s)				
2525332	SR FROM SR 441	TO SR 5		2006 - 2007	2007 - 2008			2008 - 2009	2009 - 2010	2010 - 2011		
			MNT	DDR	367	0	0	0	0			
DT2527321M	DISTRICTWIDE LOCAL	0.000	SPECIAL SURVEYS		475	Activity /Phase	Funding Source	Proposed Funding (in \$000s)				
2527321	GOVERNMENT IN-DEPTH	BRIDGE INSPECTION		2006 - 2007	2007 - 2008			2008 - 2009	2009 - 2010	2010 - 2011		
			MNT	BZAC	0	590	0	720	0			

Listing reflects FDOT District 6 Work Program as of the evening of February 21, 2006

MIAMI-DADE METROPOLITAN PLANNING ORGANIZATION
TRANSPORTATION IMPROVEMENT PROGRAM
PRIMARY STATE HIGHWAYS AND INTERMODAL

MAINTENANCE

MPO Project Num.	Facility/Project Name	Length (miles)	Type of Work	Project Cost (\$000s)	Prior Years Cost (\$000s)	
Agency Project Num.	From/Location	To/Location	Detailed Project Description			

DT2527331M	DISTRICTWIDE LOCAL	0.000	SPECIAL SURVEYS		330				Proposed Funding (in \$000s)				
2527331	GOVERNMENT IN-DEPTH BRIDGE INSPECTION								Activity /Phase	Funding Source	2006 - 2007	2007 - 2008	2008 - 2009
						MNT	BRAC	0	470	0	580	0	


DT4142221M	MIAMI-DADE COUNTYWDE	0.000	ROUTINE MAINTENANCE CONTRACTS		1683				Proposed Funding (in \$000s)				
4142221	LIGHTING								Activity /Phase	Funding Source	2006 - 2007	2007 - 2008	2008 - 2009
						MNT	DDR	1,693	1,786	1,839	1,894	0	

Yearly Total	2,260	3,246	1,939	3,294	200
5 Year TIP Total					10,939

Listing reflects FDOT District 6 Work Program as of the evening of February 21, 2006

MIAMI-DADE METROPOLITAN PLANNING ORGANIZATION
TRANSPORTATION IMPROVEMENT PROGRAM
PRIMARY STATE HIGHWAYS AND INTERMODAL

MISCELLANEOUS

MPO Project Num.	Facility/Project Name	Length (miles)	Type of Work	Project Cost (\$000s)	Prior Years Cost (\$000s)	
Agency Project Num.	From/Location To/Location	Detailed Project Description				

DT2501142	ITS PUBLIC INVOLVMNT	0.000	ADV TRAVELER INFORMATION SYSTEM		165	<table border="1" style="width: 100%; border-collapse: collapse;"> <tr> <th rowspan="2">Activity /Phase</th> <th rowspan="2">Funding Source</th> <th colspan="5">Proposed Funding (in \$000s)</th> </tr> <tr> <th>2006 - 2007</th> <th>2007 - 2008</th> <th>2008 - 2009</th> <th>2009 - 2010</th> <th>2010 - 2011</th> </tr> <tr> <td>PE</td> <td>DIH</td> <td>15</td> <td>15</td> <td>15</td> <td>15</td> <td>15</td> </tr> <tr> <td>CST</td> <td>DS</td> <td>150</td> <td>150</td> <td>150</td> <td>150</td> <td>150</td> </tr> </table>	Activity /Phase	Funding Source	Proposed Funding (in \$000s)					2006 - 2007	2007 - 2008	2008 - 2009	2009 - 2010	2010 - 2011	PE	DIH	15	15	15	15	15	CST	DS	150	150	150	150	150
Activity /Phase	Funding Source	Proposed Funding (in \$000s)																														
		2006 - 2007	2007 - 2008	2008 - 2009	2009 - 2010		2010 - 2011																									
PE	DIH	15	15	15	15	15																										
CST	DS	150	150	150	150	150																										
2501142																																

DT2501152	ITS DISTRICTWIDE	0.000	TECHNICAL ASSISTANCE		270	<table border="1" style="width: 100%; border-collapse: collapse;"> <tr> <th rowspan="2">Activity /Phase</th> <th rowspan="2">Funding Source</th> <th colspan="5">Proposed Funding (in \$000s)</th> </tr> <tr> <th>2006 - 2007</th> <th>2007 - 2008</th> <th>2008 - 2009</th> <th>2009 - 2010</th> <th>2010 - 2011</th> </tr> <tr> <td>PE</td> <td>DIH</td> <td>20</td> <td>0</td> <td>0</td> <td>0</td> <td>0</td> </tr> <tr> <td>PE</td> <td>DS</td> <td>250</td> <td>0</td> <td>0</td> <td>0</td> <td>0</td> </tr> </table>	Activity /Phase	Funding Source	Proposed Funding (in \$000s)					2006 - 2007	2007 - 2008	2008 - 2009	2009 - 2010	2010 - 2011	PE	DIH	20	0	0	0	0	PE	DS	250	0	0	0	0
Activity /Phase	Funding Source	Proposed Funding (in \$000s)																														
		2006 - 2007	2007 - 2008	2008 - 2009	2009 - 2010		2010 - 2011																									
PE	DIH	20	0	0	0	0																										
PE	DS	250	0	0	0	0																										
2501152	TECHNICAL SUPPORT & PUBLIC INVOLVEMENT																															


DT2501153	DISTRICTWIDE ITS	0.000	TECHNICAL ASSISTANCE		0	<table border="1" style="width: 100%; border-collapse: collapse;"> <tr> <th rowspan="2">Activity /Phase</th> <th rowspan="2">Funding Source</th> <th colspan="5">Proposed Funding (in \$000s)</th> </tr> <tr> <th>2006 - 2007</th> <th>2007 - 2008</th> <th>2008 - 2009</th> <th>2009 - 2010</th> <th>2010 - 2011</th> </tr> <tr> <td>PE</td> <td>DS</td> <td>0</td> <td>300</td> <td>300</td> <td>300</td> <td>300</td> </tr> <tr> <td>PE</td> <td>DIH</td> <td>0</td> <td>20</td> <td>20</td> <td>20</td> <td>40</td> </tr> </table>	Activity /Phase	Funding Source	Proposed Funding (in \$000s)					2006 - 2007	2007 - 2008	2008 - 2009	2009 - 2010	2010 - 2011	PE	DS	0	300	300	300	300	PE	DIH	0	20	20	20	40
Activity /Phase	Funding Source	Proposed Funding (in \$000s)																														
		2006 - 2007	2007 - 2008	2008 - 2009	2009 - 2010		2010 - 2011																									
PE	DS	0	300	300	300	300																										
PE	DIH	0	20	20	20	40																										
2501153	TECHNICAL SUPPORT CONSULTANT																															

DT2520581	DIST WIDE	0.000	FUNDING ACTION		0	<table border="1" style="width: 100%; border-collapse: collapse;"> <tr> <th rowspan="2">Activity /Phase</th> <th rowspan="2">Funding Source</th> <th colspan="5">Proposed Funding (in \$000s)</th> </tr> <tr> <th>2006 - 2007</th> <th>2007 - 2008</th> <th>2008 - 2009</th> <th>2009 - 2010</th> <th>2010 - 2011</th> </tr> <tr> <td>ADM</td> <td>D</td> <td>0</td> <td>0</td> <td>0</td> <td>0</td> <td>0</td> </tr> </table>	Activity /Phase	Funding Source	Proposed Funding (in \$000s)					2006 - 2007	2007 - 2008	2008 - 2009	2009 - 2010	2010 - 2011	ADM	D	0	0	0	0	0
Activity /Phase	Funding Source	Proposed Funding (in \$000s)																							
		2006 - 2007	2007 - 2008	2008 - 2009	2009 - 2010		2010 - 2011																		
ADM	D	0	0	0	0	0																			
2520581	NON PROJECT RELATED ACTIVITIES																								

Listing reflects FDOT District 6 Work Program as of the evening of February 21, 2006

MIAMI-DADE METROPOLITAN PLANNING ORGANIZATION
TRANSPORTATION IMPROVEMENT PROGRAM
PRIMARY STATE HIGHWAYS AND INTERMODAL

MISCELLANEOUS

MPO Project Num.	Facility/Project Name	Length (miles)	Type of Work	Project Cost (\$000s)	Prior Years Cost (\$000s)	
Agency Project Num.	From/Location	To/Location	Detailed Project Description			

DT4081991	SHORT RANGE PROJECT	0.000	URBAN CORRIDOR IMPROVEMENTS		600	Activity /Phase Funding Source	Proposed Funding (in \$000s)				
4081991	DEVELOPMENT	MANAGEMENT SYSTEM					2006 - 2007	2007 - 2008	2008 - 2009	2009 - 2010	2010 - 2011
							PE	DS	150	150	0

DT4147531	DISTRICTWIDE	0.000	TRAFFIC ENGINEERING STUDY		170	Activity /Phase Funding Source	Proposed Funding (in \$000s)				
4147531	TRAFFIC STUDIES - FIU						2006 - 2007	2007 - 2008	2008 - 2009	2009 - 2010	2010 - 2011
							PE	DIH	20	20	20
					PE	DS	150	75	50	25	0


DT4147561	REGIONAL TRANSIT	0.000	TRANSIT IMPROVEMENT		690	Activity /Phase Funding Source	Proposed Funding (in \$000s)				
4147561	CONSUMER INFORMATION	NETWORK					2006 - 2007	2007 - 2008	2008 - 2009	2009 - 2010	2010 - 2011
							OPS	LF	690	722	786

DT4177401	ITS OPERATIONS	0.000	TRAFFIC MANAGEMENT CENTERS		760	Activity /Phase Funding Source	Proposed Funding (in \$000s)				
4177401	CONSULTANTS/GRANTS						2006 - 2007	2007 - 2008	2008 - 2009	2009 - 2010	2010 - 2011
							OPS	NHAC	783	806	830

Listing reflects FDOT District 6 Work Program as of the evening of February 21, 2006

MIAMI-DADE METROPOLITAN PLANNING ORGANIZATION
TRANSPORTATION IMPROVEMENT PROGRAM
PRIMARY STATE HIGHWAYS AND INTERMODAL

MISCELLANEOUS

MPO Project Num.	Facility/Project Name	Length (miles)	Type of Work	Project Cost (\$000s)	Prior Years Cost (\$000s)	
Agency Project Num.	From/Location To/Location	Detailed Project Description				


DT4177403	ITS OPERATIONS	0.000	TRAFFIC MANAGEMENT CENTERS		125	Activity /Phase	Funding Source	Proposed Funding (in \$000s)				
4177403	HARDWARE/SOFTWARE CONSULTANT/GRANTS									2006 - 2007	2007 - 2008	2008 - 2009
						OPS	NHAC	125	125	125	125	125

Yearly Total	2,353	2,383	2,296	1,510	1,511
5 Year TIP Total	10,053				

Listing reflects FDOT District 6 Work Program as of the evening of February 21, 2006

MIAMI-DADE METROPOLITAN PLANNING ORGANIZATION
TRANSPORTATION IMPROVEMENT PROGRAM
PRIMARY STATE HIGHWAYS AND INTERMODAL


PTO: AVIATION

MPO Project Num.	Facility/Project Name	Length (miles)	Type of Work	Project Cost (\$000s)	Prior Years Cost (\$000s)							
Agency Project Num.	From/Location	To/Location	Detailed Project Description									
AP2539181	DISTRCTWIDE AVIATION	0.000	PUBLIC TRANS IN-HOUSE SUPPORT	0	50	Activity /Phase	Funding Source	Proposed Funding (in \$000s)				
2539181	ADMINISTRATION							2006 - 2007	2007 - 2008	2008 - 2009	2009 - 2010	2010 - 2011
						ADM	D	50	50	50	50	50
AP2540251	MIAMI-MIA AIRPORT	0.000	AVIATION CAPACITY PROJECT		0	Activity /Phase	Funding Source	Proposed Funding (in \$000s)				
2540251	TERMINAL EXPANSION SOUT PHASE I							2006 - 2007	2007 - 2008	2008 - 2009	2009 - 2010	2010 - 2011
						CAP	DDR	0	5,078	0	0	0
						CAP	DS	0	5,361	0	0	0
						CAP	LF	0	10,439	0	0	0
AP2540291	MIAMI-MIA AIRPORT	0.000	AVIATION CAPACITY PROJECT		4404	Activity /Phase	Funding Source	Proposed Funding (in \$000s)				
2540291	CONCOURSE "J"							2006 - 2007	2007 - 2008	2008 - 2009	2009 - 2010	2010 - 2011
						CAP	DS	3,000	0	0	0	0
						CAP	LF	3,000	0	0	0	0
AP2540981	MIAMI-MIA AIRPORT	0.000	AVIATION CAPACITY PROJECT		7550	Activity /Phase	Funding Source	Proposed Funding (in \$000s)				
2540981	NORTHSIDE RUNWAY							2006 - 2007	2007 - 2008	2008 - 2009	2009 - 2010	2010 - 2011
						CAP	FAA	8,000	4,000	10,110	8,540	0

Listing reflects FDOT District 6 Work Program as of the evening of February 21, 2006

MIAMI-DADE METROPOLITAN PLANNING ORGANIZATION
TRANSPORTATION IMPROVEMENT PROGRAM
PRIMARY STATE HIGHWAYS AND INTERMODAL

PTO: AVIATION

MPO Project Num.	Facility/Project Name	Length (miles)	Type of Work	Project Cost (\$000s)	Prior Years Cost (\$000s)	
Agency Project Num.	From/Location	To/Location	Detailed Project Description			

AP2543871	DISTRCTWIDE AVIATION	0.000	PUBLIC TRANS IN-HOUSE SUPPORT		30						
2543871	GRANT MANAGEMENT			Activity /Phase	Funding Source		Proposed Funding (in \$000s)				
							2006 - 2007	2007 - 2008	2008 - 2009	2009 - 2010	2010 - 2011
					OPS	D	30	30	30	0	30

AP2543921	DISTRCTWIDE AVIATION	0.000	PUBLIC TRANS IN-HOUSE SUPPORT		25						
2543921	SAFETY			Activity /Phase	Funding Source		Proposed Funding (in \$000s)				
							2006 - 2007	2007 - 2008	2008 - 2009	2009 - 2010	2010 - 2011
					OPS	D	30	30	30	35	35


AP4055651	MIAMI-DADE AVIATION	0.000	AVIATION CAPACITY PROJECT		17196						
4055651	MIC/MIA CONNECTOR__(FIXE GUIDEWAY)			Activity /Phase	Funding Source		Proposed Funding (in \$000s)				
							2006 - 2007	2007 - 2008	2008 - 2009	2009 - 2010	2010 - 2011
					CAP	DDR	0	1,871	0	0	0
					CAP	DS	11,303	0	0	0	0
					CAP	LF	11,303	1,871	0	0	0

AP4163751	MIAMI-DADE AVIATION	0.000	AVIATION PRESERVATION PROJECT		0						
4163751	MIA RUNWAY STRENGTHENI PROGRAM			Activity /Phase	Funding Source		Proposed Funding (in \$000s)				
							2006 - 2007	2007 - 2008	2008 - 2009	2009 - 2010	2010 - 2011
					CAP	DDR	0	0	3,000	0	0
					CAP	LF	0	0	3,000	0	0

Listing reflects FDOT District 6 Work Program as of the evening of February 21, 2006

MIAMI-DADE METROPOLITAN PLANNING ORGANIZATION
TRANSPORTATION IMPROVEMENT PROGRAM
PRIMARY STATE HIGHWAYS AND INTERMODAL

PTO: AVIATION

MPO Project Num.	Facility/Project Name	Length (miles)	Type of Work	Project Cost (\$000s)	Prior Years Cost (\$000s)	
Agency Project Num.	From/Location To/Location	Detailed Project Description				

MPO Project Num.	Facility/Project Name	Length (miles)	Type of Work	Project Cost (\$000s)	Prior Years Cost (\$000s)	Activity /Phase	Funding Source	Proposed Funding (in \$000s)						
								2006 - 2007	2007 - 2008	2008 - 2009	2009 - 2010	2010 - 2011		
AP4181481	MIAMI-DADE AVIATION	0.000	AVIATION CAPACITY PROJECT		0									
4181481	REPLACEMENT & DEMOLITIO OF OPF TOWER													
						CAP	LF	0	0	5,993	0	0		
						CAP	DS	0	0	2,993	0	0		
						CAP	DDR	0	0	3,000	0	0		


MPO Project Num.	Facility/Project Name	Length (miles)	Type of Work	Project Cost (\$000s)	Prior Years Cost (\$000s)	Activity /Phase	Funding Source	Proposed Funding (in \$000s)						
								2006 - 2007	2007 - 2008	2008 - 2009	2009 - 2010	2010 - 2011		
AP4204341	MIAMI-DADE AVIATION	0.000	AVIATION CAPACITY PROJECT											
4204341	AIRFIELD IMPROVEMENTS A380 MODIFICATIONS													
						CAP	DDR	0	0	0	3,897	1,434		
						CAP	LF	0	0	0	3,897	1,434		

MPO Project Num.	Facility/Project Name	Length (miles)	Type of Work	Project Cost (\$000s)	Prior Years Cost (\$000s)	Activity /Phase	Funding Source	Proposed Funding (in \$000s)						
								2006 - 2007	2007 - 2008	2008 - 2009	2009 - 2010	2010 - 2011		
AP4204351	MIAMI-DADE AVIATION	0.000	AVIATION SAFETY PROJECT											
4204351	MIAMI INT'L AIRPORT WAY FINDING SIGNS													
						CAP	LF	0	0	0	3,000	6,000		
						CAP	DDR	0	0	0	3,000	6,000		

Listing reflects FDOT District 6 Work Program as of the evening of February 21, 2006

MIAMI-DADE METROPOLITAN PLANNING ORGANIZATION
TRANSPORTATION IMPROVEMENT PROGRAM
PRIMARY STATE HIGHWAYS AND INTERMODAL

PTO: AVIATION

MPO Project Num.	Facility/Project Name	Length (miles)	Type of Work	Project Cost (\$000s)	Prior Years Cost (\$000s)	
Agency Project Num.	From/Location	To/Location	Detailed Project Description			

AP4204821	MIAMI INT'L AIRPORT	0.000	AVIATION SAFETY PROJECT			Activity /Phase	Funding Source	Proposed Funding (in \$000s)				
4204821	AIRSIDE - RUNWAY SAFETY AREA RUNWAY 12							2006 - 2007	2007 - 2008	2008 - 2009	2009 - 2010	2010 - 2011
								CAP	DDR	0	0	0
						CAP	LF	0	0	0	9,698	4,000


AP4204831	MIAMI INT'L AIRPORT	0.000	AVIATION PRESERVATION PROJECT			Activity /Phase	Funding Source	Proposed Funding (in \$000s)				
4204831	AIRSIDE - RUNWAY 8R/26L RESURFACING							2006 - 2007	2007 - 2008	2008 - 2009	2009 - 2010	2010 - 2011
								CAP	DDR	0	0	0
						CAP	LF	0	0	0	0	3,416

AP4205861	MIAMI INT'L AIRPORT	0.000	AVIATION PRESERVATION PROJECT			Activity /Phase	Funding Source	Proposed Funding (in \$000s)				
4205861	REHABILITATE RUNWAY 12/3							2006 - 2007	2007 - 2008	2008 - 2009	2009 - 2010	2010 - 2011
								CAP	DDR	0	0	0
						CAP	LF	0	0	0	0	2,994

Listing reflects FDOT District 6 Work Program as of the evening of February 21, 2006

MIAMI-DADE METROPOLITAN PLANNING ORGANIZATION
 TRANSPORTATION IMPROVEMENT PROGRAM
 PRIMARY STATE HIGHWAYS AND INTERMODAL

PTO: AVIATION

MPO Project Num.	Facility/Project Name	Length (miles)	Type of Work	Project Cost (\$000s)	Prior Years Cost (\$000s)	
Agency Project Num.	From/Location To/Location	Detailed Project Description				


MPO Project Num.	Facility/Project Name	Length (miles)	Type of Work	Project Cost (\$000s)	Prior Years Cost (\$000s)	Activity /Phase	Funding Source	Proposed Funding (in \$000s)					
								2006 - 2007	2007 - 2008	2008 - 2009	2009 - 2010	2010 - 2011	
AP4206681	MIAMI INTERNATIONAL	0.000	AVIATION CAPACITY PROJECT										
4206681	AIRPORT CENTRAL BOULEV												
						CAP	GMR	0	0	48,500	0	0	
						CAP	LF	0	0	48,500	0	0	

Yearly Total	36,716	28,730	125,206	41,815	35,803
5 Year TIP Total					268,270

Listing reflects FDOT District 6 Work Program as of the evening of February 21, 2006

MIAMI-DADE METROPOLITAN PLANNING ORGANIZATION
 TRANSPORTATION IMPROVEMENT PROGRAM
 PRIMARY STATE HIGHWAYS AND INTERMODAL

PTO: INTERMODAL

MPO Project Num.	Facility/Project Name	Length (miles)	Type of Work	Project Cost (\$000s)	Prior Years Cost (\$000s)	
Agency Project Num.	From/Location	To/Location				
Detailed Project Description						

TR4163991	TRI-RAIL DOLPHIN EXT	0.000	RAIL CAPACITY PROJECT			Activity /Phase	Funding Source	Proposed Funding (in \$000s)				
4163991	FRM MIC NORTH OF NW 25 S	TO WEST OF TURNPIKE						2006 - 2007	2007 - 2008	2008 - 2009	2009 - 2010	2010 - 2011
								CAP	DS	0	0	500
						CAP	LF	0	0	500	0	0


TR4182111	FEC DWNT.LEAD TRACKS	0.000	RAIL CAPACITY PROJECT			Activity /Phase	Funding Source	Proposed Funding (in \$000s)				
4182111	FROM N.W. 79 STREET	TO PORT OF MIAMI						2006 - 2007	2007 - 2008	2008 - 2009	2009 - 2010	2010 - 2011
								CAP	DS	0	50	2,950
						CAP	LF	0	50	2,950	0	0

TR4182121	FEC CONTAINER RAIL	0.000	RAIL CAPACITY PROJECT			Activity /Phase	Funding Source	Proposed Funding (in \$000s)				
4182121	YARD FOR PORT OF MIAMI	RAIL TRAFFIC						2006 - 2007	2007 - 2008	2008 - 2009	2009 - 2010	2010 - 2011
								CAP	LF	478	0	0
						CAP	DS	508	0	0	0	0

Listing reflects FDOT District 6 Work Program as of the evening of February 21, 2006

MIAMI-DADE METROPOLITAN PLANNING ORGANIZATION
 TRANSPORTATION IMPROVEMENT PROGRAM
 PRIMARY STATE HIGHWAYS AND INTERMODAL

PTO: INTERMODAL

MPO Project Num.	Facility/Project Name	Length (miles)	Type of Work	Project Cost (\$000s)	Prior Years Cost (\$000s)	
Agency Project Num.	From/Location	To/Location				
Detailed Project Description						


MPO Project Num.	Facility/Project Name	Length (miles)	Type of Work	Project Cost (\$000s)	Prior Years Cost (\$000s)	Activity /Phase	Funding Source	Proposed Funding (in \$000s)					
Agency Project Num.	From/Location	To/Location						2006 - 2007	2007 - 2008	2008 - 2009	2009 - 2010	2010 - 2011	
TR4205342	PORT OF MIAMI	0.000	SEAPORT CAPACITY PROJECT										
4205342	CARGO GATEWAY COMPLEX												
						CAP	DS	3,398	0	0	0	0	1,394
						CAP	LF	3,398	0	0	0	0	1,394

Yearly Total	7,782	100	6,900	0	2,788
5 Year TIP Total					17,570

Listing reflects FDOT District 6 Work Program as of the evening of February 21, 2006

MIAMI-DADE METROPOLITAN PLANNING ORGANIZATION
 TRANSPORTATION IMPROVEMENT PROGRAM
 PRIMARY STATE HIGHWAYS AND INTERMODAL

PTO: MULTIMODAL FACILITY

MPO Project Num.	Facility/Project Name	Length (miles)	Type of Work	Project Cost (\$000s)	Prior Years Cost (\$000s)	
Agency Project Num.	From/Location	To/Location	Detailed Project Description			

TA4132383	MDTA - PEDESTRIAN	0.000	PEDESTRIAN OVERPASS			Activity /Phase	Funding Source	Proposed Funding (in \$000s)					
								2006 - 2007	2007 - 2008	2008 - 2009	2009 - 2010	2010 - 2011	
4132383	OVERPASS AT SOUTH MIA METRORAIL STATION												
						CAP	LF	0	0	0	0	0	1,000
						CAP	DDR	0	0	0	0	0	1,000


TA4180791	MDTA - WEST DADE	0.000	PUBLIC TRANSPORTATION SHELTER			Activity /Phase	Funding Source	Proposed Funding (in \$000s)					
								2006 - 2007	2007 - 2008	2008 - 2009	2009 - 2010	2010 - 2011	
4180791	TRANSIT HUB AT NW 12 ST. AND NW 107 AVENUE												
						CAP	LF	0	0	0	1,500	0	0
						CAP	DDR	0	0	0	1,500	0	0

TA4180841	MDTA - PEDESTRIAN	0.004	PEDESTRIAN OVERPASS			Activity /Phase	Funding Source	Proposed Funding (in \$000s)					
								2006 - 2007	2007 - 2008	2008 - 2009	2009 - 2010	2010 - 2011	
4180841	OVERPASS AT UNIVERSITY METRORAIL STATION												
						CAP	DDR	0	0	0	1,000	1,000	0
						CAP	LF	0	0	0	1,000	1,000	0

Listing reflects FDOT District 6 Work Program as of the evening of February 21, 2006

MIAMI-DADE METROPOLITAN PLANNING ORGANIZATION
 TRANSPORTATION IMPROVEMENT PROGRAM
 PRIMARY STATE HIGHWAYS AND INTERMODAL

PTO: MULTIMODAL FACILITY

MPO Project Num.	Facility/Project Name	Length (miles)	Type of Work	Project Cost (\$000s)	Prior Years Cost (\$000s)	
Agency Project Num.	From/Location To/Location	Detailed Project Description				

TA4196061	CITY OF MIA-NE MIAMI	0.000	PTO STUDIES			Activity /Phase	Funding Source	Proposed Funding (in \$000s)						
								2006 - 2007	2007 - 2008	2008 - 2009	2009 - 2010	2010 - 2011		
4196061	MAJ.INVEST.STUDY DWTN MI TO NORTH OF DESIGN DISTR.													
						CAP	LF	1,562	0	0	0	0	0	0
						CAP	DDR	3,075	0	0	0	0	0	0


TA4204531	MDTA - PEDESTRIAN	0.000	PEDESTRIAN OVERPASS			Activity /Phase	Funding Source	Proposed Funding (in \$000s)						
								2006 - 2007	2007 - 2008	2008 - 2009	2009 - 2010	2010 - 2011		
4204531	OVERPASS AT COCONUT GR METRORAIL STATION													
						CAP	LF	0	0	0	0	0	1,000	0
						CAP	DDR	0	0	0	0	0	1,000	0

Yearly Total	4,637	0	0	5,000	6,000
5 Year TIP Total					15,637

Listing reflects FDOT District 6 Work Program as of the evening of February 21, 2006

MIAMI-DADE METROPOLITAN PLANNING ORGANIZATION
TRANSPORTATION IMPROVEMENT PROGRAM
PRIMARY STATE HIGHWAYS AND INTERMODAL

PTO: RAIL

MPO Project Num.	Facility/Project Name	Length (miles)	Type of Work	Project Cost (\$000s)	Prior Years Cost (\$000s)	
Agency Project Num.	From/Location	To/Location	Detailed Project Description			

TR2544391	D/W INTERMODAL/RAIL	0.000	PUBLIC TRANS IN-HOUSE SUPPORT		50	Activity /Phase Funding Source	Proposed Funding (in \$000s)					
2544391	ADMINISTRATION						2006 - 2007	2007 - 2008	2008 - 2009	2009 - 2010	2010 - 2011	
							ADM	D	50	50	50	50

TR2544401	D/W INTERMODAL/RAIL	0.000	PUBLIC TRANS IN-HOUSE SUPPORT		20	Activity /Phase Funding Source	Proposed Funding (in \$000s)					
2544401	PLANNING						2006 - 2007	2007 - 2008	2008 - 2009	2009 - 2010	2010 - 2011	
							OPS	D	20	20	20	0


TR2544411	D/W INTERMODAL/RAIL	0.000	PUBLIC TRANS IN-HOUSE SUPPORT		30	Activity /Phase Funding Source	Proposed Funding (in \$000s)					
2544411	GRANTS MANAGEMENT						2006 - 2007	2007 - 2008	2008 - 2009	2009 - 2010	2010 - 2011	
							OPS	D	30	30	30	35

TR2544421	D/W INTERMODAL/RAIL	0.000	PUBLIC TRANS IN-HOUSE SUPPORT		30	Activity /Phase Funding Source	Proposed Funding (in \$000s)					
2544421	SAFETY						2006 - 2007	2007 - 2008	2008 - 2009	2009 - 2010	2010 - 2011	
							OPS	D	30	30	30	35

Listing reflects FDOT District 6 Work Program as of the evening of February 21, 2006

MIAMI-DADE METROPOLITAN PLANNING ORGANIZATION
 TRANSPORTATION IMPROVEMENT PROGRAM
 PRIMARY STATE HIGHWAYS AND INTERMODAL

PTO: RAIL

MPO Project Num.	Facility/Project Name	Length (miles)	Type of Work	Project Cost (\$000s)	Prior Years Cost (\$000s)	
Agency Project Num.	From/Location	To/Location				
Detailed Project Description						


TR4187421	SOUTH FLORIDA RTA	0.000	RAIL CAPACITY PROJECT		0	Activity /Phase	Funding Source	Proposed Funding (in \$000s)				
4187421	METRORL/TRI-RAIL TRANSFE STATION							2006 - 2007	2007 - 2008	2008 - 2009	2009 - 2010	2010 - 2011
						RRU	DIS	0	0	0	896	0

Yearly Total	130	130	130	1,016	135
5 Year TIP Total					1,541

Listing reflects FDOT District 6 Work Program as of the evening of February 21, 2006

MIAMI-DADE METROPOLITAN PLANNING ORGANIZATION
TRANSPORTATION IMPROVEMENT PROGRAM
PRIMARY STATE HIGHWAYS AND INTERMODAL


PTO: SEAPORT

MPO Project Num.	Facility/Project Name	Length (miles)	Type of Work	Project Cost (\$000s)	Prior Years Cost (\$000s)							
Agency Project Num.	From/Location	To/Location	Detailed Project Description									
SP2544571	DISTRCTWIDE SEAPORTS	0.000	PUBLIC TRANS IN-HOUSE SUPPORT		50	Activity /Phase	Funding Source	Proposed Funding (in \$000s)				
2544571	ADMINISTRATION							2006 - 2007	2007 - 2008	2008 - 2009	2009 - 2010	2010 - 2011
						ADM	D	50	50	50	50	50
SP2544581	DISTRCTWIDE SEAPORTS	0.000	PUBLIC TRANS IN-HOUSE SUPPORT		30	Activity /Phase	Funding Source	Proposed Funding (in \$000s)				
2544581	PLANNING							2006 - 2007	2007 - 2008	2008 - 2009	2009 - 2010	2010 - 2011
						OPS	D	30	30	30	35	35
SP2544601	DISTRCTWIDE SEAPORTS	0.000	PUBLIC TRANS IN-HOUSE SUPPORT		30	Activity /Phase	Funding Source	Proposed Funding (in \$000s)				
2544601	TECHNICAL ASSISTANCE							2006 - 2007	2007 - 2008	2008 - 2009	2009 - 2010	2010 - 2011
						OPS	D	30	30	30	35	35
SP4205331	PORT OF MIAMI	0.000	SEAPORT CAPACITY PROJECT			Activity /Phase	Funding Source	Proposed Funding (in \$000s)				
4205331	CARGO CONTAINER IMPROV NT							2006 - 2007	2007 - 2008	2008 - 2009	2009 - 2010	2010 - 2011
								CAP	LF	500	0	0
						CAP	DS	500	0	0	0	0

Listing reflects FDOT District 6 Work Program as of the evening of February 21, 2006

MIAMI-DADE METROPOLITAN PLANNING ORGANIZATION
 TRANSPORTATION IMPROVEMENT PROGRAM
 PRIMARY STATE HIGHWAYS AND INTERMODAL

PTO: SEAPORT

MPO Project Num.	Facility/Project Name	Length (miles)	Type of Work	Project Cost (\$000s)	Prior Years Cost (\$000s)	
Agency Project Num.	From/Location To/Location	Detailed Project Description				


MPO Project Num.	Facility/Project Name	Length (miles)	Type of Work	Project Cost (\$000s)	Prior Years Cost (\$000s)	Activity /Phase	Funding Source	Proposed Funding (in \$000s)						
								2006 - 2007	2007 - 2008	2008 - 2009	2009 - 2010	2010 - 2011		
SP4205341	PORT OF MIAMI	0.000	SEAPORT CAPACITY PROJECT											
4205341	GATEWAY													
						CAP	DS	2,000	0	0	0	0	0	0
						CAP	LF	2,000	0	0	0	0	0	0

Yearly Total	5,110	110	110	120	120
5 Year TIP Total					5,570

Listing reflects FDOT District 6 Work Program as of the evening of February 21, 2006

MIAMI-DADE METROPOLITAN PLANNING ORGANIZATION
TRANSPORTATION IMPROVEMENT PROGRAM
PRIMARY STATE HIGHWAYS AND INTERMODAL


PTO: TRANSIT

MPO Project Num.	Facility/Project Name	Length (miles)	Type of Work	Project Cost (\$000s)	Prior Years Cost (\$000s)								
Agency Project Num.	From/Location	To/Location	Detailed Project Description										
TA2535361	SOUTH FL VANPOOL		0.000	PURCHASE VEHICLES/EQUIPMENT		465	Activity /Phase	Funding Source	Proposed Funding (in \$000s)				
2535361	PURCHASE VANS FOR VAN LEASING PROGRAM								2006 - 2007	2007 - 2008	2008 - 2009	2009 - 2010	2010 - 2011
							CAP	XU	250	0	0	0	0
TA2535511	SO FLA COMM SERVICES		0.000	COMMUTER TRANS. ASSISTANCE		335	Activity /Phase	Funding Source	Proposed Funding (in \$000s)				
2535511	IN MIAMI-DADE COUNTY - TMI SUPPORT								2006 - 2007	2007 - 2008	2008 - 2009	2009 - 2010	2010 - 2011
							PLN	DS	346	358	370	383	0
TA2538911	DISTRICTWIDE TRANSIT		0.000	PUBLIC TRANS IN-HOUSE SUPPORT		25	Activity /Phase	Funding Source	Proposed Funding (in \$000s)				
2538911									2006 - 2007	2007 - 2008	2008 - 2009	2009 - 2010	2010 - 2011
							OPS	D	25	25	25	30	0
TA2538921	DISTRICTWIDE TRANSIT		0.000	PUBLIC TRANS IN-HOUSE SUPPORT		30	Activity /Phase	Funding Source	Proposed Funding (in \$000s)				
2538921									2006 - 2007	2007 - 2008	2008 - 2009	2009 - 2010	2010 - 2011
							OPS	D	30	30	30	35	35

Listing reflects FDOT District 6 Work Program as of the evening of February 21, 2006

MIAMI-DADE METROPOLITAN PLANNING ORGANIZATION
TRANSPORTATION IMPROVEMENT PROGRAM
PRIMARY STATE HIGHWAYS AND INTERMODAL


PTO: TRANSIT

MPO Project Num.	Facility/Project Name	Length (miles)	Type of Work	Project Cost (\$000s)	Prior Years Cost (\$000s)							
Agency Project Num.	From/Location	To/Location	Detailed Project Description									
TA2538931	DISTRICTWIDE TRANSIT	0.000	PUBLIC TRANS IN-HOUSE SUPPORT		20	Activity /Phase	Funding Source	Proposed Funding (in \$000s)				
2538931								2006 - 2007	2007 - 2008	2008 - 2009	2009 - 2010	2010 - 2011
						OPS	D	20	20	20	0	0
TA2538971	DISTRICTWIDE TRANSIT	0.000	PUBLIC TRANS IN-HOUSE SUPPORT		25	Activity /Phase	Funding Source	Proposed Funding (in \$000s)				
2538971	MOTION SUPPORT							2006 - 2007	2007 - 2008	2008 - 2009	2009 - 2010	2010 - 2011
						OPS	D	25	25	25	30	30
TA2539031	DISTRICTWIDE TRANSIT	0.000	PUBLIC TRANS IN-HOUSE SUPPORT		30	Activity /Phase	Funding Source	Proposed Funding (in \$000s)				
2539031								2006 - 2007	2007 - 2008	2008 - 2009	2009 - 2010	2010 - 2011
						OPS	D	30	30	30	35	35
TA2539081	DISTRICTWIDE TRANSIT	0.000	PUBLIC TRANS IN-HOUSE SUPPORT		50	Activity /Phase	Funding Source	Proposed Funding (in \$000s)				
2539081	SPECIAL PROJECTS							2006 - 2007	2007 - 2008	2008 - 2009	2009 - 2010	2010 - 2011
						ADM	D	50	50	50	50	50

Listing reflects FDOT District 6 Work Program as of the evening of February 21, 2006

MIAMI-DADE METROPOLITAN PLANNING ORGANIZATION
 TRANSPORTATION IMPROVEMENT PROGRAM
 PRIMARY STATE HIGHWAYS AND INTERMODAL

PTO: TRANSIT

MPO Project Num.	Facility/Project Name	Length (miles)	Type of Work	Project Cost (\$000s)	Prior Years Cost (\$000s)	
Agency Project Num.	From/Location To/Location					
	Detailed Project Description					

TA4051331	MIAMI-DADE TRANSIT	0.000	FIXED GUIDEWAY IMPROVEMENTS		1,750	Proposed Funding (in \$000s)						
4051331	AGENCY (GUIDEWAY BRIDG INSPECTION)					Activity /Phase	Funding Source	2006 - 2007	2007 - 2008	2008 - 2009	2009 - 2010	2010 - 2011
						CAP	DDR	250	250	0	0	0
						CAP	XU	750	750	0	0	0

TA4051332	MIAMI-DADE TRANSIT	0.000	FIXED GUIDEWAY IMPROVEMENTS		1,500	Proposed Funding (in \$000s)						
4051332	AGENCY (GUIDEWAY BRIDG INSPECTION)					Activity /Phase	Funding Source	2006 - 2007	2007 - 2008	2008 - 2009	2009 - 2010	2010 - 2011
						CAP	DDR	0	0	250	250	250
						CAP	XU	0	0	750	750	750


TA4085332	TRI-COUNTY RAIL	0.000	URBAN CORRIDOR IMPROVEMENTS		333	Proposed Funding (in \$000s)						
4085332	FEEDER BUS					Activity /Phase	Funding Source	2006 - 2007	2007 - 2008	2008 - 2009	2009 - 2010	2010 - 2011
						OPS	DS	333	333	333	333	333

TA4093231	ADA TRANSITION PLAN	0.000	PTO STUDIES		100	Proposed Funding (in \$000s)						
4093231	UPDATE					Activity /Phase	Funding Source	2006 - 2007	2007 - 2008	2008 - 2009	2009 - 2010	2010 - 2011
						PE	DS	100	0	0	0	0

Listing reflects FDOT District 6 Work Program as of the evening of February 21, 2006

MIAMI-DADE METROPOLITAN PLANNING ORGANIZATION
TRANSPORTATION IMPROVEMENT PROGRAM
PRIMARY STATE HIGHWAYS AND INTERMODAL


PTO: TRANSIT

MPO Project Num.	Facility/Project Name	Length (miles)	Type of Work	Project Cost (\$000s)	Prior Years Cost (\$000s)							
Agency Project Num.	From/Location	To/Location	Detailed Project Description									
TA4094912	DISTRICTWIDE PUBLIC	0.000	PTO STUDIES		150	Activity /Phase	Funding Source	Proposed Funding (in \$000s)				
4094912	TRANSPORTATION CONSULT							2006 - 2007	2007 - 2008	2008 - 2009	2009 - 2010	2010 - 2011
						PLN	D	293	150	547	326	400
TA4094913	DISTRICTWIDE PUBLIC	0.000	PTO STUDIES		100	Activity /Phase	Funding Source	Proposed Funding (in \$000s)				
4094913	TRANSPORTATION CONSULT							2006 - 2007	2007 - 2008	2008 - 2009	2009 - 2010	2010 - 2011
						PLN	D	250	150	200	450	450
TA4096371	MDTA/FLAGLER MAX	0.000	URBAN CORRIDOR IMPROVEMENTS		450	Activity /Phase	Funding Source	Proposed Funding (in \$000s)				
4096371	FROM WEST MIAMI-DADE	TO MIAMI BEACH						2006 - 2007	2007 - 2008	2008 - 2009	2009 - 2010	2010 - 2011
						OPS	DDR	450	450	450	468	468
TA4105581	SOUTH FL VANPOOL	0.000	COMMUTER TRANS. ASSISTANCE		100	Activity /Phase	Funding Source	Proposed Funding (in \$000s)				
4105581	PROGRAM MARKETING							2006 - 2007	2007 - 2008	2008 - 2009	2009 - 2010	2010 - 2011
						OPS	XU	100	0	0	0	0

Listing reflects FDOT District 6 Work Program as of the evening of February 21, 2006

MIAMI-DADE METROPOLITAN PLANNING ORGANIZATION
TRANSPORTATION IMPROVEMENT PROGRAM
PRIMARY STATE HIGHWAYS AND INTERMODAL

PTO: TRANSIT

MPO Project Num.	Facility/Project Name	Length (miles)	Type of Work	Project Cost (\$000s)	Prior Years Cost (\$000s)	
Agency Project Num.	From/Location	To/Location	Detailed Project Description			

TA4105742	MIAMI-DADE CO - MDTA	0.000	PURCHASE VEHICLES/EQUIPMENT		0	Activity /Phase	Funding Source	Proposed Funding (in \$000s)						
								2006 - 2007	2007 - 2008	2008 - 2009	2009 - 2010	2010 - 2011		
4105742	BICYCLE PARKING FOR TRANSIT STATIONS													
						CAP	FTAT	432	0	0	0	0	0	0
						CAP	LF	23	0	0	0	0	0	0
						CAP	SE	432	0	0	0	0	0	0


TA4122681	MIAMI-DADE CO - MPO	0.000	PTO STUDIES		0	Activity /Phase	Funding Source	Proposed Funding (in \$000s)						
								2006 - 2007	2007 - 2008	2008 - 2009	2009 - 2010	2010 - 2011		
4122681	FTA SECTION 5303													
						PLN	DU	1,083	0	0	0	0	0	0
						PLN	LF	135	0	0	0	0	0	0
						PLN	DS	135	0	0	0	0	0	0

TA4122691	MIAMI-DADE CO - MDTA	0.000	OPERATING FOR FIXED ROUTE		0	Activity /Phase	Funding Source	Proposed Funding (in \$000s)						
								2006 - 2007	2007 - 2008	2008 - 2009	2009 - 2010	2010 - 2011		
4122691	STATE TRANSIT BLOCK GRA													
						OPS	DDR	16,525	0	0	0	0	0	0
						OPS	LF	16,525	0	0	0	0	0	0

Listing reflects FDOT District 6 Work Program as of the evening of February 21, 2006

MIAMI-DADE METROPOLITAN PLANNING ORGANIZATION
TRANSPORTATION IMPROVEMENT PROGRAM
PRIMARY STATE HIGHWAYS AND INTERMODAL

PTO: TRANSIT

MPO Project Num.	Facility/Project Name	Length (miles)	Type of Work	Project Cost (\$000s)	Prior Years Cost (\$000s)	
Agency Project Num.	From/Location	To/Location	Detailed Project Description			

TA4123151	MDTA - S BUSWAY PARK	0.000	PARK AND RIDE LOTS		500	Activity /Phase	Funding Source	Proposed Funding (in \$000s)						
4123151	& RIDE LOT AT SW 200TH STREET							2006 - 2007	2007 - 2008	2008 - 2009	2009 - 2010	2010 - 2011		
								CAP	DDR	335	0	0	0	0
								CAP	LF	335	0	0	0	0


TA4124591	MIAMI-DADE CO - MDTA	0.000	CAPITAL FOR FIXED ROUTE		0	Activity /Phase	Funding Source	Proposed Funding (in \$000s)						
4124591	FTA SECTION 530715309 FORMULA GRANT							2006 - 2007	2007 - 2008	2008 - 2009	2009 - 2010	2010 - 2011		
								CAP	FTA	54,230	0	0	0	0
								CAP	LF	13,558	0	0	0	0

TA4133601	MIAMI-DADE	0.000	PURCHASE VEHICLES/EQUIPMENT			Activity /Phase	Funding Source	Proposed Funding (in \$000s)						
4133601	FTA SECTION 5310 STATEWI NON-PROFIT ORGANIZATIONS							2006 - 2007	2007 - 2008	2008 - 2009	2009 - 2010	2010 - 2011		
								CAP	DS/DDR	99	105	114	120	120
								CAP	DU	790	838	911	960	960
								CAP	LF	99	105	114	120	120

Listing reflects FDOT District 6 Work Program as of the evening of February 21, 2006

MIAMI-DADE METROPOLITAN PLANNING ORGANIZATION
TRANSPORTATION IMPROVEMENT PROGRAM
PRIMARY STATE HIGHWAYS AND INTERMODAL

PTO: TRANSIT

MPO Project Num.	Facility/Project Name	Length (miles)	Type of Work	Project Cost (\$000s)	Prior Years Cost (\$000s)	
Agency Project Num.	From/Location	To/Location	Detailed Project Description			

MPO Project Num.	Facility/Project Name	Length (miles)	Type of Work	Project Cost (\$000s)	Prior Years Cost (\$000s)	Activity /Phase	Funding Source	Proposed Funding (in \$000s)						
								2006 - 2007	2007 - 2008	2008 - 2009	2009 - 2010	2010 - 2011		
TA4137543	N.W. 7TH AVE TRANSIT	0.080	PUBLIC TRANSPORTATION SHELTER											
4137543	HUB													
	NW 7TH AVE. & NW 62 ST.													
						CAP	LF	500	0	0	0	0	0	0
						CAP	DDR	500	0	0	0	0	0	0


MPO Project Num.	Facility/Project Name	Length (miles)	Type of Work	Project Cost (\$000s)	Prior Years Cost (\$000s)	Activity /Phase	Funding Source	Proposed Funding (in \$000s)						
								2006 - 2007	2007 - 2008	2008 - 2009	2009 - 2010	2010 - 2011		
TA4137545	MDTA - NW 7TH AVENUE	0.000	PUBLIC TRANSPORTATION SHELTER											
4137545	TRANSIT HUB													
						CAP	LF	143	150	163	169	0	0	0
						CAP	FTA	571	602	652	677	0	0	0

MPO Project Num.	Facility/Project Name	Length (miles)	Type of Work	Project Cost (\$000s)	Prior Years Cost (\$000s)	Activity /Phase	Funding Source	Proposed Funding (in \$000s)						
								2006 - 2007	2007 - 2008	2008 - 2009	2009 - 2010	2010 - 2011		
TA4137546	MDTA - NW 7TH AVENUE	0.000	PUBLIC TRANSPORTATION SHELTER											
4137546	TRANSIT HUB													
						CAP	FTA	226	238	259	274	0	0	0
						CAP	LF	57	60	65	68	0	0	0

Listing reflects FDOT District 6 Work Program as of the evening of February 21, 2006

MIAMI-DADE METROPOLITAN PLANNING ORGANIZATION
TRANSPORTATION IMPROVEMENT PROGRAM
PRIMARY STATE HIGHWAYS AND INTERMODAL

PTO: TRANSIT

MPO Project Num.	Facility/Project Name	Length (miles)	Type of Work	Project Cost (\$000s)	Prior Years Cost (\$000s)					
Agency Project Num.	From/Location	To/Location	Detailed Project Description							

TA4137547	MDTA - NW 7TH AVENUE	0.000	PUBLIC TRANSPORTATION SHELTER			Activity /Phase	Funding Source	Proposed Funding (in \$000s)				
4137547	TRANSIT HUB							2006 - 2007	2007 - 2008	2008 - 2009	2009 - 2010	2010 - 2011
						CAP	FTA	396	0	0	0	0
						CAP	LF	99	0	0	0	0

TA4145311	SO FLA COMM SERVICES	0.000	COMMUTER TRANS. ASSISTANCE		0	Activity /Phase	Funding Source	Proposed Funding (in \$000s)				
4145311	- MARKETING							2006 - 2007	2007 - 2008	2008 - 2009	2009 - 2010	2010 - 2011
						PLN	XU	800	900	800	825	850


TA4145361	SOUTH FL VANPOOL	0.000	COMMUTER TRANS. ASSISTANCE		0	Activity /Phase	Funding Source	Proposed Funding (in \$000s)				
4145361	MIAMI-DADE COUNTY MARKETING							2006 - 2007	2007 - 2008	2008 - 2009	2009 - 2010	2010 - 2011
						PLN	XU	0	200	200	205	195

TA4145371	SOUTH FL VANPOOL	0.000	PURCHASE VEHICLES/EQUIPMENT		0	Activity /Phase	Funding Source	Proposed Funding (in \$000s)				
4145371	MIAMI-DADE COUNTY PROG CAPITAL LEASING							2006 - 2007	2007 - 2008	2008 - 2009	2009 - 2010	2010 - 2011
						PLN	XU	0	400	450	450	450

Listing reflects FDOT District 6 Work Program as of the evening of February 21, 2006

MIAMI-DADE METROPOLITAN PLANNING ORGANIZATION
TRANSPORTATION IMPROVEMENT PROGRAM
PRIMARY STATE HIGHWAYS AND INTERMODAL

PTO: TRANSIT

MPO Project Num.	Facility/Project Name	Length (miles)	Type of Work	Project Cost (\$000s)	Prior Years Cost (\$000s)	
Agency Project Num.	From/Location To/Location	Detailed Project Description				

MPO Project Num.	Facility/Project Name	Length (miles)	Type of Work	Project Cost (\$000s)	Prior Years Cost (\$000s)	Activity /Phase	Funding Source	Proposed Funding (in \$000s)						
								2006 - 2007	2007 - 2008	2008 - 2009	2009 - 2010	2010 - 2011		
TA4146531	MIAMI-DADE CO - MPO	0.000	PTO STUDIES		0									
4146531	FTA SECTION 5303													
						PLN	DDR	0	133	0	0	0	0	0
						PLN	DU	0	1,067	0	0	0	0	0
						PLN	LF	0	133	0	0	0	0	0


MPO Project Num.	Facility/Project Name	Length (miles)	Type of Work	Project Cost (\$000s)	Prior Years Cost (\$000s)	Activity /Phase	Funding Source	Proposed Funding (in \$000s)						
								2006 - 2007	2007 - 2008	2008 - 2009	2009 - 2010	2010 - 2011		
TA4146551	MIAMI-DADE CO - MDTA	0.000	CAPITAL FOR FIXED ROUTE		0									
4146551	FTA SECTION 5307/5309													
						CAP	FTA	0	54,230	0	0	0	0	0
						CAP	LF	0	13,558	0	0	0	0	0

MPO Project Num.	Facility/Project Name	Length (miles)	Type of Work	Project Cost (\$000s)	Prior Years Cost (\$000s)	Activity /Phase	Funding Source	Proposed Funding (in \$000s)						
								2006 - 2007	2007 - 2008	2008 - 2009	2009 - 2010	2010 - 2011		
TA4146981	MIAMI-DADE CO - MDTA	0.000	FIXED GUIDEWAY IMPROVEMENTS		0									
4146981	REPLACE METRORAIL/ METROMOVER CENTRAL CONTR													
						CAP	FTA	1,100	1,585	0	0	0	0	0
						CAP	LF	2,201	3,171	0	0	0	0	0
						CAP	DDR	155	1,585	0	0	0	0	0
						CAP	DS	945	0	0	0	0	0	0

Listing reflects FDOT District 6 Work Program as of the evening of February 21, 2006

MIAMI-DADE METROPOLITAN PLANNING ORGANIZATION
TRANSPORTATION IMPROVEMENT PROGRAM
PRIMARY STATE HIGHWAYS AND INTERMODAL

PTO: TRANSIT

MPO Project Num.	Facility/Project Name	Length (miles)	Type of Work	Project Cost (\$000s)	Prior Years Cost (\$000s)	
Agency Project Num.	From/Location	To/Location	Detailed Project Description			

TA4147001	MIAMI-DADE CO - MDTA	0.000	TRANSIT IMPROVEMENT		6172	Activity /Phase	Funding Source	Proposed Funding (in \$000s)						
4147001	BUS PULL-OUT BAYS							2006 - 2007	2007 - 2008	2008 - 2009	2009 - 2010	2010 - 2011		
								CAP	DDR	300	800	0	0	0
								CAP	LF	300	800	0	0	0


TA4147011	MIAMI-DADE CO - MDTA	0.000	PUBLIC TRANS FACILITY SECURITY		1200	Activity /Phase	Funding Source	Proposed Funding (in \$000s)						
4147011	FACILITY SECURITY IMPROVEMENTS							2006 - 2007	2007 - 2008	2008 - 2009	2009 - 2010	2010 - 2011		
								CAP	LF	500	600	0	0	0
								CAP	DDR	500	600	0	0	0

TA4147012	MDTA - TRANSIT SECURITY SYSTEM MIAMI DADE CT	0.000	PUBLIC TRANS FACILITY SECURITY			Activity /Phase	Funding Source	Proposed Funding (in \$000s)						
4147012								2006 - 2007	2007 - 2008	2008 - 2009	2009 - 2010	2010 - 2011		
								CAP	FTA	569	600	650	675	0
								CAP	LF	142	150	162	169	0

Listing reflects FDOT District 6 Work Program as of the evening of February 21, 2006

MIAMI-DADE METROPOLITAN PLANNING ORGANIZATION
TRANSPORTATION IMPROVEMENT PROGRAM
PRIMARY STATE HIGHWAYS AND INTERMODAL

PTO: TRANSIT

MPO Project Num.	Facility/Project Name	Length (miles)	Type of Work	Project Cost (\$000s)	Prior Years Cost (\$000s)	
Agency Project Num.	From/Location To/Location	Detailed Project Description				

TA4147281	MIAMI-DADE CO - MDTA	0.000	OPERATING FOR FIXED ROUTE		0	Activity /Phase	Funding Source	Proposed Funding (in \$000s)				
4147281	STATE TRANSIT BLOCK GRA							2006 - 2007	2007 - 2008	2008 - 2009	2009 - 2010	2010 - 2011
						OPS	DS	0	1,368	0	0	0
						OPS	LF	0	16,990	0	0	0
						OPS	DDR	0	15,622	0	0	0


TA4161471	MIAMI-DADE CO - MDTA	0.000	OPERATING FOR FIXED ROUTE		0	Activity /Phase	Funding Source	Proposed Funding (in \$000s)				
4161471	STATE TRANSIT BLOCK GRANT							2006 - 2007	2007 - 2008	2008 - 2009	2009 - 2010	2010 - 2011
						OPS	DDR	0	0	17,092	0	0
						OPS	LF	0	0	17,092	0	0

TA4162221	MIAMI-DADE CO - MDTA	0.000	CAPITAL FOR FIXED ROUTE		0	Activity /Phase	Funding Source	Proposed Funding (in \$000s)				
4162221	FTA SECTION 5307							2006 - 2007	2007 - 2008	2008 - 2009	2009 - 2010	2010 - 2011
						CAP	LF	0	0	15,000	0	0
						CAP	FTA	0	0	60,000	0	0

Listing reflects FDOT District 6 Work Program as of the evening of February 21, 2006

MIAMI-DADE METROPOLITAN PLANNING ORGANIZATION
TRANSPORTATION IMPROVEMENT PROGRAM
PRIMARY STATE HIGHWAYS AND INTERMODAL

PTO: TRANSIT

MPO Project Num.	Facility/Project Name	Length (miles)	Type of Work	Project Cost (\$000s)	Prior Years Cost (\$000s)	
Agency Project Num.	From/Location	To/Location				
Detailed Project Description						

TA4162231	MIAMI-DADE CO - MDTA	0.000	CAPITAL FOR FIXED ROUTE		0	Activity /Phase	Funding Source	Proposed Funding (in \$000s)					
								2006 - 2007	2007 - 2008	2008 - 2009	2009 - 2010	2010 - 2011	
4162231	FTA SECTION 5309												
						CAP	LF	286	301	326	339	0	
						CAP	FTA	1,142	1,204	1,304	1,354	0	


TA4162411	MIAMI-DADE CO - MDTA	0.000	CAPITAL FOR FIXED ROUTE		0	Activity /Phase	Funding Source	Proposed Funding (in \$000s)					
								2006 - 2007	2007 - 2008	2008 - 2009	2009 - 2010	2010 - 2011	
4162411	FTA SECTION 5309												
						CAP	FTA	761	803	869	903	0	
						CAP	LF	190	201	217	226	0	

TA4162431	MIAMI-DADE CO - MDTA	0.000	CAPITAL FOR FIXED ROUTE		0	Activity /Phase	Funding Source	Proposed Funding (in \$000s)					
								2006 - 2007	2007 - 2008	2008 - 2009	2009 - 2010	2010 - 2011	
4162431	FTA SECTION 5307												
						CAP	LF	0	0	0	15,000	0	
						CAP	FTA	0	0	0	60,000	0	

Listing reflects FDOT District 6 Work Program as of the evening of February 21, 2006

MIAMI-DADE METROPOLITAN PLANNING ORGANIZATION
TRANSPORTATION IMPROVEMENT PROGRAM
PRIMARY STATE HIGHWAYS AND INTERMODAL

PTO: TRANSIT

MPO Project Num.	Facility/Project Name	Length (miles)	Type of Work	Project Cost (\$000s)	Prior Years Cost (\$000s)	
Agency Project Num.	From/Location To/Location	Detailed Project Description				

TA4162771	MIAMI-DADE CO. - MPO	0.000	PTO STUDIES		0	Activity /Phase	Funding Source	Proposed Funding (in \$000s)						
								2006 - 2007	2007 - 2008	2008 - 2009	2009 - 2010	2010 - 2011		
4162771	FTA SECTION 5303													
						PLN	DU	0	0	1,067	0	0		
						PLN	LF	0	0	133	0	0		
						PLN	DS	0	0	133	0	0		


TA4166713	NATIONAL CENTER FOR TRANSPORTATION NEEDS (TRANSP), FL	0.000	RESEARCH			Activity /Phase	Funding Source	Proposed Funding (in \$000s)						
								2006 - 2007	2007 - 2008	2008 - 2009	2009 - 2010	2010 - 2011		
4166713														
						CAP	FTA	742	0	0	0	0		
						CAP	LF	742	0	0	0	0		

TA4177391	MDTA - STATE TRANSIT BLOCK GRANT	0.000	OPERATING FOR FIXED ROUTE			Activity /Phase	Funding Source	Proposed Funding (in \$000s)						
								2006 - 2007	2007 - 2008	2008 - 2009	2009 - 2010	2010 - 2011		
4177391														
						OPS	DDR	0	0	0	17,772	0		
						OPS	LF	0	0	0	17,772	0		

Listing reflects FDOT District 6 Work Program as of the evening of February 21, 2006

MIAMI-DADE METROPOLITAN PLANNING ORGANIZATION
TRANSPORTATION IMPROVEMENT PROGRAM
PRIMARY STATE HIGHWAYS AND INTERMODAL


PTO: TRANSIT

MPO Project Num.	Facility/Project Name	Length (miles)	Type of Work	Project Cost (\$000s)	Prior Years Cost (\$000s)							
Agency Project Num.	From/Location	To/Location	Detailed Project Description									
TA4179151	MIAMI-DADE CO- MPO	0.000	PTO STUDIES		0	Activity /Phase	Funding Source	Proposed Funding (in \$000s)				
4179151	FTA SECTION 5303							2006 - 2007	2007 - 2008	2008 - 2009	2009 - 2010	2010 - 2011
						PLN	LF	0	0	0	133	0
						PLN	DS	0	0	0	133	0
						PLN	DU	0	0	0	1,067	0
TA4179171	MDTA/S MIA DADE BSWY	0.000	URBAN CORRIDOR IMPROVEMENTS		450	Activity /Phase	Funding Source	Proposed Funding (in \$000s)				
4179171	ROUTES OPERATING ASSIST FROM DADELAND TO FL. CITY							2006 - 2007	2007 - 2008	2008 - 2009	2009 - 2010	2010 - 2011
						OPS	DDR	450	450	450	468	468
TA4179511	SO FLA COMM SERVICES	0.000	COMMUTER TRANS. ASSISTANCE		0	Activity /Phase	Funding Source	Proposed Funding (in \$000s)				
4179511	REGIONAL COMM.ASSIST.PG MIAMI-DADE CTY OPERATIONS							2006 - 2007	2007 - 2008	2008 - 2009	2009 - 2010	2010 - 2011
						PLN	DS	832	730	700	728	753
TA4179941	MDTA-MIC/EARLINGTON	0.000	FIXED GUIDEWAY IMPROVEMENTS		38518	Activity /Phase	Funding Source	Proposed Funding (in \$000s)				
4179941	HGTS.METRORAIL CONNECT MIC CORE TO E.H. STATION							2006 - 2007	2007 - 2008	2008 - 2009	2009 - 2010	2010 - 2011
						CAP	DS	23,274	23,644	13,896	12,290	0
						CAP	LF	23,274	23,644	13,896	72,290	0

Listing reflects FDOT District 6 Work Program as of the evening of February 21, 2006

MIAMI-DADE METROPOLITAN PLANNING ORGANIZATION
 TRANSPORTATION IMPROVEMENT PROGRAM
 PRIMARY STATE HIGHWAYS AND INTERMODAL

PTO: TRANSIT

MPO Project Num.	Facility/Project Name	Length (miles)	Type of Work	Project Cost (\$000s)	Prior Years Cost (\$000s)	
Agency Project Num.	From/Location	To/Location				
Detailed Project Description						

TA4180501	MDTA/S MIAMI DADE	0.000	SIDEWALK		1000	Activity /Phase	Funding Source	Proposed Funding (in \$000s)				
4180501	BUSWAY ADA UPGRADES							2006 - 2007	2007 - 2008	2008 - 2009	2009 - 2010	2010 - 2011
								CAP	DS	750	0	0
						CAP	LF	750	0	0	0	0


TA4180511	MDTA/DADE-MONROE_EXP	0.000	COMMUTER TRANS. ASSISTANCE		300	Activity /Phase	Funding Source	Proposed Funding (in \$000s)				
4180511	RESS FROM FLORIDA CITY TO MARATHON (MM50)							2006 - 2007	2007 - 2008	2008 - 2009	2009 - 2010	2010 - 2011
								OPS	DDR	0	0	210
						OPS	DS	175	200	0	0	0
						OPS	LF	175	200	210	225	0

TA4180512	MDTA - DADE/MONROE	0.000	COMMUTER TRANS. ASSISTANCE			Activity /Phase	Funding Source	Proposed Funding (in \$000s)				
4180512	EXPRESS___ FROM FLORI CITY TO MARATHON (MM50)							2006 - 2007	2007 - 2008	2008 - 2009	2009 - 2010	2010 - 2011
								OPS	LF	0	0	0
						OPS	DDR	0	0	0	0	250

Listing reflects FDOT District 6 Work Program as of the evening of February 21, 2006

MIAMI-DADE METROPOLITAN PLANNING ORGANIZATION
TRANSPORTATION IMPROVEMENT PROGRAM
PRIMARY STATE HIGHWAYS AND INTERMODAL

PTO: TRANSIT

MPO Project Num.	Facility/Project Name	Length (miles)	Type of Work	Project Cost (\$000s)	Prior Years Cost (\$000s)	
Agency Project Num.	From/Location	To/Location	Detailed Project Description			

TA4188761	HOMESTEAD EAST-WEST	0.000	PURCHASE VEHICLES/EQUIPMENT			Activity /Phase	Funding Source	Proposed Funding (in \$000s)				
4188761	BUS CONNECTOR - FTA 530							2006 - 2007	2007 - 2008	2008 - 2009	2009 - 2010	2010 - 2011
						CAP	FTA	495	0	0	0	0
						CAP	LF	124	0	0	0	0


TA4196062	CITY OF MIAMI	0.000	FIXED GUIDEWAY IMPROVEMENTS			Activity /Phase	Funding Source	Proposed Funding (in \$000s)				
4196062	STREETCAR PROJECT							2006 - 2007	2007 - 2008	2008 - 2009	2009 - 2010	2010 - 2011
						CAP	LF	490	0	0	0	0
						CAP	FTA	1,960	0	0	0	0

TA4202301	MDTA- DADELAND SOUTH	0.000	PUBLIC TRANSPORTATION SHELTER			Activity /Phase	Funding Source	Proposed Funding (in \$000s)				
4202301	INTERMODAL CENTER							2006 - 2007	2007 - 2008	2008 - 2009	2009 - 2010	2010 - 2011
						CAP	LF	113	120	130	135	0
						CAP	FTA	455	480	520	540	0

Listing reflects FDOT District 6 Work Program as of the evening of February 21, 2006

MIAMI-DADE METROPOLITAN PLANNING ORGANIZATION
 TRANSPORTATION IMPROVEMENT PROGRAM
 PRIMARY STATE HIGHWAYS AND INTERMODAL

PTO: TRANSIT

MPO Project Num.	Facility/Project Name	Length (miles)	Type of Work	Project Cost (\$000s)	Prior Years Cost (\$000s)	
Agency Project Num.	From/Location	To/Location	Detailed Project Description			

TA4202311	MDTA - FTA SECTION	0.000	CAPITAL FOR FIXED ROUTE			Activity /Phase	Funding Source	Proposed Funding (in \$000s)				
4202311	5307							2006 - 2007	2007 - 2008	2008 - 2009	2009 - 2010	2010 - 2011
						CAP	LF	0	0	0	0	1,250
						CAP	FTA	0	0	0	0	5,000


TA4202371	MDTA - FTA SECTION	0.000	CAPITAL FOR FIXED ROUTE			Activity /Phase	Funding Source	Proposed Funding (in \$000s)				
4202371	5309							2006 - 2007	2007 - 2008	2008 - 2009	2009 - 2010	2010 - 2011
						CAP	FTA	0	0	0	0	60,000
						CAP	LF	0	0	0	0	15,000

TA4202421	MDTA - STATE TRANSIT	0.000	OPERATING FOR FIXED ROUTE			Activity /Phase	Funding Source	Proposed Funding (in \$000s)				
4202421	BLOCK GRANT							2006 - 2007	2007 - 2008	2008 - 2009	2009 - 2010	2010 - 2011
						OPS	DDR	0	0	0	0	13,956
						OPS	LF	0	0	0	0	17,772
						OPS	DS	0	0	0	0	3,816

Listing reflects FDOT District 6 Work Program as of the evening of February 21, 2006

MIAMI-DADE METROPOLITAN PLANNING ORGANIZATION
TRANSPORTATION IMPROVEMENT PROGRAM
PRIMARY STATE HIGHWAYS AND INTERMODAL

PTO: TRANSIT

MPO Project Num.	Facility/Project Name	Length (miles)	Type of Work	Project Cost (\$000s)	Prior Years Cost (\$000s)	
Agency Project Num.	From/Location To/Location	Detailed Project Description				

TA4202611	TOWN OF MIAMI LAKES	0.000	TRANSIT SERVICE DEMONSTRATION			Activity /Phase	Funding Source	Proposed Funding (in \$000s)				
4202611	GENERAL BUS CIRCULATOR ROUTES							2006 - 2007	2007 - 2008	2008 - 2009	2009 - 2010	2010 - 2011
						OPS	DDR	238	0	0	0	0
						OPS	LF	238	0	0	0	0

TA4202631	MDTA - 7TH AVE. MAX/	0.000	TRANSIT SERVICE DEMONSTRATION			Activity /Phase	Funding Source	Proposed Funding (in \$000s)				
4202631	PREMIUM BUS SVC.FRM.GOL EN GLADES TO DOWNTOWN MIA							2006 - 2007	2007 - 2008	2008 - 2009	2009 - 2010	2010 - 2011
						OPS	DDR	421	0	0	0	0
						OPS	LF	421	0	0	0	0


TA4202641	MDTA - SPECIAL LANES	0.000	TRANSIT SERVICE DEMONSTRATION			Activity /Phase	Funding Source	Proposed Funding (in \$000s)				
4202641	USE SR821/HEFT & SR836/D LPHIN EXPRESSWAY							2006 - 2007	2007 - 2008	2008 - 2009	2009 - 2010	2010 - 2011
						OPS	LF	111	0	0	0	0
						OPS	DDR	111	0	0	0	0

TA4204521	SOUTH FL COMMUTER	0.000	COMMUTER TRANS. ASSISTANCE			Activity /Phase	Funding Source	Proposed Funding (in \$000s)				
4204521	SERVICES - TMI SUPPORT							2006 - 2007	2007 - 2008	2008 - 2009	2009 - 2010	2010 - 2011
						PLN	DDR	0	0	0	0	395

Listing reflects FDOT District 6 Work Program as of the evening of February 21, 2006

MIAMI-DADE METROPOLITAN PLANNING ORGANIZATION
TRANSPORTATION IMPROVEMENT PROGRAM
PRIMARY STATE HIGHWAYS AND INTERMODAL

PTO: TRANSIT

MPO Project Num.	Facility/Project Name	Length (miles)	Type of Work	Project Cost (\$000s)	Prior Years Cost (\$000s)	
Agency Project Num.	From/Location To/Location	Detailed Project Description				

TA4204541	MIAMI-DADE CO. MPO	0.000	PTO STUDIES			Activity /Phase	Funding Source	Proposed Funding (in \$000s)						
								2006 - 2007	2007 - 2008	2008 - 2009	2009 - 2010	2010 - 2011		
4204541	FTA SECTION 5303													
						PLN	DU	0	0	0	0	0	1,067	
						PLN	LF	0	0	0	0	0	133	
						PLN	DS	0	0	0	0	0	133	


TA4204561	MDTA - SPECIAL USE	0.000	BUS PREFERENCE LANE			Activity /Phase	Funding Source	Proposed Funding (in \$000s)						
								2006 - 2007	2007 - 2008	2008 - 2009	2009 - 2010	2010 - 2011		
4204561	LANES(SUL) FL TURNPIKE & MDX ROADWAYS													
						CAP	LF	302	302	0	0	0	0	
						CAP	CM	1,207	1,208	0	0	0	0	

TA4204571	MDTA - PARK & RIDE	0.000	PARK AND RIDE LOTS			Activity /Phase	Funding Source	Proposed Funding (in \$000s)						
								2006 - 2007	2007 - 2008	2008 - 2009	2009 - 2010	2010 - 2011		
4204571	LOT/BUSWAY/344 STREET													
						CAP	LF	300	0	0	0	0	0	
						CAP	DDR	300	0	0	0	0	0	

Listing reflects FDOT District 6 Work Program as of the evening of February 21, 2006

MIAMI-DADE METROPOLITAN PLANNING ORGANIZATION
 TRANSPORTATION IMPROVEMENT PROGRAM
 PRIMARY STATE HIGHWAYS AND INTERMODAL

PTO: TRANSIT

MPO Project Num.	Facility/Project Name	Length (miles)	Type of Work	Project Cost (\$000s)	Prior Years Cost (\$000s)					
Agency Project Num.	From/Location	To/Location	Detailed Project Description							

TA4204581	MDTA - PARK & RIDE	0.000	PARK AND RIDE LOTS			Activity /Phase	Funding Source	Proposed Funding (in \$000s)				
4204581	LOT/BUSWAY/344 STREET							2006 - 2007	2007 - 2008	2008 - 2009	2009 - 2010	2010 - 2011
						CAP	LF	464	0	0	0	0
						CAP	CM	1,858	0	0	0	0


TA4204601	MDTA - QUAIL ROOST	0.000	PARK AND RIDE LOTS			Activity /Phase	Funding Source	Proposed Funding (in \$000s)				
4204601	DRIVE AT SOUTH MIAMI-DAD BUSWAY/PARK & RIDE LOT							2006 - 2007	2007 - 2008	2008 - 2009	2009 - 2010	2010 - 2011
						CAP	LF	0	614	0	0	0
						CAP	CM	0	2,458	0	0	0

TA4204611	MDTA - BUSWAY FLYER	0.000	URBAN CORRIDOR IMPROVEMENTS			Activity /Phase	Funding Source	Proposed Funding (in \$000s)				
4204611	SERVICE FROM KEY LARGO							2006 - 2007	2007 - 2008	2008 - 2009	2009 - 2010	2010 - 2011
						OPS	CM	440	440	440	0	0
						OPS	LF	440	440	440	0	0

Listing reflects FDOT District 6 Work Program as of the evening of February 21, 2006

MIAMI-DADE METROPOLITAN PLANNING ORGANIZATION
TRANSPORTATION IMPROVEMENT PROGRAM
PRIMARY STATE HIGHWAYS AND INTERMODAL

PTO: TRANSIT

MPO Project Num.	Facility/Project Name	Length (miles)	Type of Work	Project Cost (\$000s)	Prior Years Cost (\$000s)	
Agency Project Num.	From/Location	To/Location	Detailed Project Description			

TA4204621	MDTA - 95X SVC. FROM	0.000	URBAN CORRIDOR IMPROVEMENTS			Activity /Phase	Funding Source	Proposed Funding (in \$000s)						
								2006 - 2007	2007 - 2008	2008 - 2009	2009 - 2010	2010 - 2011		
4204621	DOLPHIN STADIUM/CALDER EA TO DOWNTOWN MIAMI													
						OPS	LF	400	0	0	0	0	0	0
						OPS	CM	400	0	0	0	0	0	0


TA4205871	MDTA - PARK AND RIDE	0.000	PARK AND RIDE LOTS			Activity /Phase	Funding Source	Proposed Funding (in \$000s)						
								2006 - 2007	2007 - 2008	2008 - 2009	2009 - 2010	2010 - 2011		
4205871	LOTS AT FP&L SITES													
						CAP	DDR	750	0	0	0	0	0	0
						CAP	LF	750	0	0	0	0	0	0

TA4207901	MDTA-DADELAND SOUTH	0.000	PEDESTRIAN OVERPASS			Activity /Phase	Funding Source	Proposed Funding (in \$000s)						
								2006 - 2007	2007 - 2008	2008 - 2009	2009 - 2010	2010 - 2011		
4207901	METRORAIL STATION PEDESTRIAN OVERPASS													
						CAP	LF	0	0	483	0	0	0	0
						CAP	CM	0	0	1,931	0	0	0	0

Listing reflects FDOT District 6 Work Program as of the evening of February 21, 2006

MIAMI-DADE METROPOLITAN PLANNING ORGANIZATION
TRANSPORTATION IMPROVEMENT PROGRAM
PRIMARY STATE HIGHWAYS AND INTERMODAL

PTO: TRANSIT

MPO Project Num.	Facility/Project Name	Length (miles)	Type of Work	Project Cost (\$000s)	Prior Years Cost (\$000s)	
Agency Project Num.	From/Location	To/Location	Detailed Project Description			

TA4207921	MDTA-PEDESTRIAN OVER	0.000	PEDESTRIAN OVERPASS			Activity /Phase	Funding Source	Proposed Funding (in \$000s)						
								2006 - 2007	2007 - 2008	2008 - 2009	2009 - 2010	2010 - 2011		
4207921	PASS AT DADELAND NORTH METRORAIL STATION													
						CAP	LF	0	0	483	0	0		
						CAP	CM	0	0	1,931	0	0		


TA4207931	MDTA - PURCHASE OF	0.000	PURCHASE VEHICLES/EQUIPMENT			Activity /Phase	Funding Source	Proposed Funding (in \$000s)						
								2006 - 2007	2007 - 2008	2008 - 2009	2009 - 2010	2010 - 2011		
4207931	NEW BUSES (FLEET EXPANS N)													
						CAP	LF	0	0	0	477	487		
						CAP	CM	0	0	0	1,765	1,791		

TA4210431	MDTA-NORTH CORRIDOR	0.000	FIXED GUIDEWAY IMPROVEMENTS			Activity /Phase	Funding Source	Proposed Funding (in \$000s)						
								2006 - 2007	2007 - 2008	2008 - 2009	2009 - 2010	2010 - 2011		
4210431	METRORAIL EXTENSION ALONG NW 27 AVENUE													
						CAP	NSTP	12,000	18,000	25,000	25,000	28,000		
						CAP	LF	12,000	18,601	27,911	35,302	40,983		
						CAP	FTA	4,900	0	0	0	0		

Listing reflects FDOT District 6 Work Program as of the evening of February 21, 2006

MIAMI-DADE METROPOLITAN PLANNING ORGANIZATION
TRANSPORTATION IMPROVEMENT PROGRAM
PRIMARY STATE HIGHWAYS AND INTERMODAL

PTO: TRANSIT

MPO Project Num.	Facility/Project Name	Length (miles)	Type of Work	Project Cost (\$000s)	Prior Years Cost (\$000s)	
Agency Project Num.	From/Location To/Location					
	Detailed Project Description					

TA4210761	MDTA - EAST/WEST	0.000	FIXED GUIDEWAY IMPROVEMENTS																													
4210761	CORRIDOR METRORAIL EXT. (ORANGELINE)					<table border="1" style="width: 100%; border-collapse: collapse;"> <tr> <th rowspan="2">Activity /Phase</th> <th rowspan="2">Funding Source</th> <th colspan="5">Proposed Funding (in \$000s)</th> </tr> <tr> <th>2006 - 2007</th> <th>2007 - 2008</th> <th>2008 - 2009</th> <th>2009 - 2010</th> <th>2010 - 2011</th> </tr> <tr> <td>CAP</td> <td>FTA</td> <td>4,900</td> <td>0</td> <td>0</td> <td>0</td> <td>0</td> </tr> <tr> <td>CAP</td> <td>LF</td> <td>1,225</td> <td>0</td> <td>0</td> <td>0</td> <td>0</td> </tr> </table>	Activity /Phase	Funding Source	Proposed Funding (in \$000s)					2006 - 2007	2007 - 2008	2008 - 2009	2009 - 2010	2010 - 2011	CAP	FTA	4,900	0	0	0	0	CAP	LF	1,225	0	0	0	0
Activity /Phase	Funding Source	Proposed Funding (in \$000s)																														
		2006 - 2007	2007 - 2008	2008 - 2009	2009 - 2010	2010 - 2011																										
CAP	FTA	4,900	0	0	0	0																										
CAP	LF	1,225	0	0	0	0																										

TA4212051	MDTA-FTA NEW FREEDOM	0.000	OPERATING/ADMIN. ASSISTANCE																													
4212051	PROGRAM - SECTION 5317					<table border="1" style="width: 100%; border-collapse: collapse;"> <tr> <th rowspan="2">Activity /Phase</th> <th rowspan="2">Funding Source</th> <th colspan="5">Proposed Funding (in \$000s)</th> </tr> <tr> <th>2006 - 2007</th> <th>2007 - 2008</th> <th>2008 - 2009</th> <th>2009 - 2010</th> <th>2010 - 2011</th> </tr> <tr> <td>OPS</td> <td>FTA</td> <td>774</td> <td>0</td> <td>0</td> <td>0</td> <td>0</td> </tr> <tr> <td>OPS</td> <td>LF</td> <td>774</td> <td>0</td> <td>0</td> <td>0</td> <td>0</td> </tr> </table>	Activity /Phase	Funding Source	Proposed Funding (in \$000s)					2006 - 2007	2007 - 2008	2008 - 2009	2009 - 2010	2010 - 2011	OPS	FTA	774	0	0	0	0	OPS	LF	774	0	0	0	0
Activity /Phase	Funding Source	Proposed Funding (in \$000s)																														
		2006 - 2007	2007 - 2008	2008 - 2009	2009 - 2010	2010 - 2011																										
OPS	FTA	774	0	0	0	0																										
OPS	LF	774	0	0	0	0																										


TA4212061	MDTA - FTA JARC	0.000	OPERATING/ADMIN. ASSISTANCE																													
4212061	PROGRAM - SECTION 5316					<table border="1" style="width: 100%; border-collapse: collapse;"> <tr> <th rowspan="2">Activity /Phase</th> <th rowspan="2">Funding Source</th> <th colspan="5">Proposed Funding (in \$000s)</th> </tr> <tr> <th>2006 - 2007</th> <th>2007 - 2008</th> <th>2008 - 2009</th> <th>2009 - 2010</th> <th>2010 - 2011</th> </tr> <tr> <td>OPS</td> <td>FTA</td> <td>1,413</td> <td>0</td> <td>0</td> <td>0</td> <td>0</td> </tr> <tr> <td>OPS</td> <td>LF</td> <td>1,413</td> <td>0</td> <td>0</td> <td>0</td> <td>0</td> </tr> </table>	Activity /Phase	Funding Source	Proposed Funding (in \$000s)					2006 - 2007	2007 - 2008	2008 - 2009	2009 - 2010	2010 - 2011	OPS	FTA	1,413	0	0	0	0	OPS	LF	1,413	0	0	0	0
Activity /Phase	Funding Source	Proposed Funding (in \$000s)																														
		2006 - 2007	2007 - 2008	2008 - 2009	2009 - 2010	2010 - 2011																										
OPS	FTA	1,413	0	0	0	0																										
OPS	LF	1,413	0	0	0	0																										

Yearly Total	223,772	213,251	209,484	271,996	197,000
5 Year TIP Total					1,115,503

Listing reflects FDOT District 6 Work Program as of the evening of February 21, 2006

MIAMI-DADE METROPOLITAN PLANNING ORGANIZATION
TRANSPORTATION IMPROVEMENT PROGRAM
PRIMARY STATE HIGHWAYS AND INTERMODAL


TRANSPORTATION PLANNING

MPO Project Num.	Facility/Project Name	Length (miles)	Type of Work	Project Cost (\$000s)	Prior Years Cost (\$000s)							
Agency Project Num.	From/Location	To/Location	Detailed Project Description									
DT2520711	DATA COLLECTION	0.000	TRANSPORTATION STATISTICS		450	Activity /Phase	Funding Source	Proposed Funding (in \$000s)				
2520711								2006 - 2007	2007 - 2008	2008 - 2009	2009 - 2010	2010 - 2011
						PLN	D	700	700	149	700	600
DT2520731	GROWTH MANAGEMENT	0.000	TRANSPORTATION PLANNING		200	Activity /Phase	Funding Source	Proposed Funding (in \$000s)				
2520731								2006 - 2007	2007 - 2008	2008 - 2009	2009 - 2010	2010 - 2011
						PLN	D	300	300	250	250	200
DT2520771	BIKE/PED PLANNING	0.000	MODAL SYSTEMS PLANNING		150	Activity /Phase	Funding Source	Proposed Funding (in \$000s)				
2520771	@ US 1 CORRIDOR							2006 - 2007	2007 - 2008	2008 - 2009	2009 - 2010	2010 - 2011
						PLN	D	150	150	150	150	0
DT2520941	MULTI-MODAL PLANNING	0.000	MODAL SYSTEMS PLANNING		150	Activity /Phase	Funding Source	Proposed Funding (in \$000s)				
2520941	STUDIES							2006 - 2007	2007 - 2008	2008 - 2009	2009 - 2010	2010 - 2011
						PLN	D	300	350	350	250	200

Listing reflects FDOT District 6 Work Program as of the evening of February 21, 2006

MIAMI-DADE METROPOLITAN PLANNING ORGANIZATION
TRANSPORTATION IMPROVEMENT PROGRAM
PRIMARY STATE HIGHWAYS AND INTERMODAL

TRANSPORTATION PLANNING

MPO Project Num.	Facility/Project Name	Length (miles)	Type of Work	Project Cost (\$000s)	Prior Years Cost (\$000s)	
Agency Project Num.	From/Location To/Location	Detailed Project Description				

DT2521111	SYSTEMS PLANNING	0.000	PLANNING MODELS/DATA UPDATE		200	Activity /Phase	Funding Source	Proposed Funding (in \$000s)				
2521111								2006 - 2007	2007 - 2008	2008 - 2009	2009 - 2010	2010 - 2011
						PLN	D	100	200	100	0	0

DT2521201	DISTRICTWIDE LOCAL	0.000	TRANSPORTATION PLANNING		100	Activity /Phase	Funding Source	Proposed Funding (in \$000s)				
2521201	GOV'T PLNG SUPPORT							2006 - 2007	2007 - 2008	2008 - 2009	2009 - 2010	2010 - 2011
						PLN	D	100	100	100	100	0


DT2521801	TRAFFIC MONITORING	0.000	TRANSPORTATION STATISTICS		1032	Activity /Phase	Funding Source	Proposed Funding (in \$000s)				
2521801	AND SITE IMPLEMENTATION							2006 - 2007	2007 - 2008	2008 - 2009	2009 - 2010	2010 - 2011
						PLN	ACXU	0	800	0	0	0
						PLN	D	650	650	650	650	600
						PLN	XU	600	0	0	0	0

DT2522051	MIAMI-DADE MPO	0.000	TRANSPORTATION PLANNING		600	Activity /Phase	Funding Source	Proposed Funding (in \$000s)				
2522051	UNIFIED PLANNING WORK P							2006 - 2007	2007 - 2008	2008 - 2009	2009 - 2010	2010 - 2011
						PLN	XU	600	600	600	600	600

Listing reflects FDOT District 6 Work Program as of the evening of February 21, 2006

MIAMI-DADE METROPOLITAN PLANNING ORGANIZATION
TRANSPORTATION IMPROVEMENT PROGRAM
PRIMARY STATE HIGHWAYS AND INTERMODAL


TRANSPORTATION PLANNING

MPO Project Num.	Facility/Project Name	Length (miles)	Type of Work	Project Cost (\$000s)	Prior Years Cost (\$000s)							
Agency Project Num.	From/Location	To/Location	Detailed Project Description									
DT4034871	HPR PROGRAM	0.000	TRANSPORTATION PLANNING		13	Activity /Phase	Funding Source	Proposed Funding (in \$000s)				
4034871	TRANSPORTATION PLANNING ACTIVITIES							2006 - 2007	2007 - 2008	2008 - 2009	2009 - 2010	2010 - 2011
						PLN	D	14	15	16	17	18
DT4034881	HPR PROGRAM	0.000	TRANSPORTATION STATISTICS		4	Activity /Phase	Funding Source	Proposed Funding (in \$000s)				
4034881	DATA COLLECTION ACTIVITIES							2006 - 2007	2007 - 2008	2008 - 2009	2009 - 2010	2010 - 2011
						PLN	D	5	5	4	4	4
DT4034891	HPR PROGRAM	0.000	TRANSPORTATION PLANNING		4	Activity /Phase	Funding Source	Proposed Funding (in \$000s)				
4034891	SYSTEMS PLANNING ACTIVITIES							2006 - 2007	2007 - 2008	2008 - 2009	2009 - 2010	2010 - 2011
						PLN	D	3	3	3	4	4
DT4081931	LIVEABLE COMMUNITIES	0.000	CORRIDOR/SUBAREA PLANNING		100	Activity /Phase	Funding Source	Proposed Funding (in \$000s)				
4081931	/ENHANCEMENTS							2006 - 2007	2007 - 2008	2008 - 2009	2009 - 2010	2010 - 2011
						PLN	D	250	200	200	250	200

Listing reflects FDOT District 6 Work Program as of the evening of February 21, 2006

MIAMI-DADE METROPOLITAN PLANNING ORGANIZATION
 TRANSPORTATION IMPROVEMENT PROGRAM
 PRIMARY STATE HIGHWAYS AND INTERMODAL

TRANSPORTATION PLANNING

MPO Project Num.	Facility/Project Name	Length (miles)	Type of Work	Project Cost (\$000s)	Prior Years Cost (\$000s)	
Agency Project Num.	From/Location To/Location	Detailed Project Description				

DT4103531	TRANSPORTATION PLANNING ANALYSES	0.000	CORRIDOR/SUBAREA PLANNING		300	Activity /Phase	Funding Source	Proposed Funding (in \$000s)				
4103531								2006 - 2007	2007 - 2008	2008 - 2009	2009 - 2010	2010 - 2011
						PLN	D	600	450	300	300	300

DT4108931	CORRIDOR STUDIES	0.000	CORRIDOR/SUBAREA PLANNING		300	Activity /Phase	Funding Source	Proposed Funding (in \$000s)				
4108931								2006 - 2007	2007 - 2008	2008 - 2009	2009 - 2010	2010 - 2011
						PLN	D	300	300	350	350	300


DT4124511	MIAMI-DADE MPO	0.000	TRANSPORTATION PLANNING		0	Activity /Phase	Funding Source	Proposed Funding (in \$000s)				
4124511	FY 2007 PL							2006 - 2007	2007 - 2008	2008 - 2009	2009 - 2010	2010 - 2011
						PLN	LF	345	0	0	0	0
						PLN	PL	1,564	0	0	0	0

DT4132211	TRANSPORTATION SYSTEMS DATA, DEVELOPM AND MAPPING.	0.000	TRANSPORTATION STATISTICS		400	Activity /Phase	Funding Source	Proposed Funding (in \$000s)				
4132211								2006 - 2007	2007 - 2008	2008 - 2009	2009 - 2010	2010 - 2011
						PLN	D	450	450	450	450	400

Listing reflects FDOT District 6 Work Program as of the evening of February 21, 2006

MIAMI-DADE METROPOLITAN PLANNING ORGANIZATION
TRANSPORTATION IMPROVEMENT PROGRAM
PRIMARY STATE HIGHWAYS AND INTERMODAL

TRANSPORTATION PLANNING

MPO Project Num.	Facility/Project Name	Length (miles)	Type of Work	Project Cost (\$000s)	Prior Years Cost (\$000s)	
Agency Project Num.	From/Location To/Location	Detailed Project Description				

DT4143191	MIAMI-DADE MPO	0.000	TRANSPORTATION PLANNING		0			Proposed Funding (in \$000s)				
4143191	FY 2008 PL	PLN-LAR-PLN						Activity /Phase	Funding Source	2006 - 2007	2007 - 2008	2008 - 2009
						PLN	PL	0	1,622	0	0	0
						PLN	LF	0	358	0	0	0

DT4163581	MIAMI-DADE MPO UPWP	0.000	TRANSPORTATION PLANNING		0			Proposed Funding (in \$000s)				
4163581	FY 2008/2009							Activity /Phase	Funding Source	2006 - 2007	2007 - 2008	2008 - 2009
						PLN	LF	0	0	371	0	0
						PLN	PL	0	0	1,681	0	0


DT4208671	MIAMI-DADE MPO UPWP	0.000	TRANSPORTATION PLANNING					Proposed Funding (in \$000s)				
4208671	FY2010/2011							Activity /Phase	Funding Source	2006 - 2007	2007 - 2008	2008 - 2009
						PLN	PL	0	0	0	0	1,802
						PLN	LF	0	0	0	0	398

DT4210531	DISTRICTWIDE	0.000	GEOGRAPHIC INFO. SYSTEMS					Proposed Funding (in \$000s)				
4210531	PLANNING AND PD&E SUPPO							Activity /Phase	Funding Source	2006 - 2007	2007 - 2008	2008 - 2009
						PLN	D	300	250	100	200	175

Listing reflects FDOT District 6 Work Program as of the evening of February 21, 2006

MIAMI-DADE METROPOLITAN PLANNING ORGANIZATION
 TRANSPORTATION IMPROVEMENT PROGRAM
 PRIMARY STATE HIGHWAYS AND INTERMODAL

TRANSPORTATION PLANNING

MPO Project Num.	Facility/Project Name	Length (miles)	Type of Work	Project Cost (\$000s)	Prior Years Cost (\$000s)	
Agency Project Num.	From/Location	To/Location				
Detailed Project Description						

DT4210541	DISTRICTWIDE GENERAL	0.000	TRANSPORTATION PLANNING			Activity /Phase	Funding Source	Proposed Funding (in \$000s)				
4210541	PLANNING CONSULTANT							2006 - 2007	2007 - 2008	2008 - 2009	2009 - 2010	2010 - 2011
						PLN	D	600	400	400	400	400

Yearly Total	7,931	7,903	6,224	4,675	6,201
5 Year TIP Total					32,934

TOTAL COSTS - ALL PROJECTS

Yearly Total	Proposed Funding (in \$000s)				
	2006 - 2007	2007 - 2008	2008 - 2009	2009 - 2010	2010 - 2011
	668,576	1,020,586	537,168	614,179	610,605
5 Year TIP Total					3,451,114

Listing reflects FDOT District 6 Work Program as of the evening of February 21, 2006

THIS PAGE INTENTIONALLY LEFT BLANK



TRANSPORTATION IMPROVEMENT PROGRAM (TIP)



PART TWO: 5-YEAR PROJECT LISTING FDOT Turnpike Enterprise

THIS PAGE INTENTIONALLY LEFT BLANK



FY 2007-2011 TRANSPORTATION IMPROVEMENT PROGRAM

FLORIDA DEPARTMENT OF TRANSPORTATION



TURNPIKE ENTERPRISE

Florida's Turnpike Enterprise is an agency of the Florida Department of Transportation, overseeing a 449 mile system of limited – access toll highways. The Turnpike Mainline, or “Main Street”, extends from north Miami to a junction with Interstate 75 in north central Florida. It passes through the counties of Dade, Broward, Palm Beach, Martin, St. Lucie, Indian River, Okeechobee, Osceola, Orange, Lake and Sumter. The Turnpike System includes the 47 mile Homestead Extension (HEFT) and the 23 mile Sawgrass Expressway/Toll 869 in Broward County; among other facilities statewide.

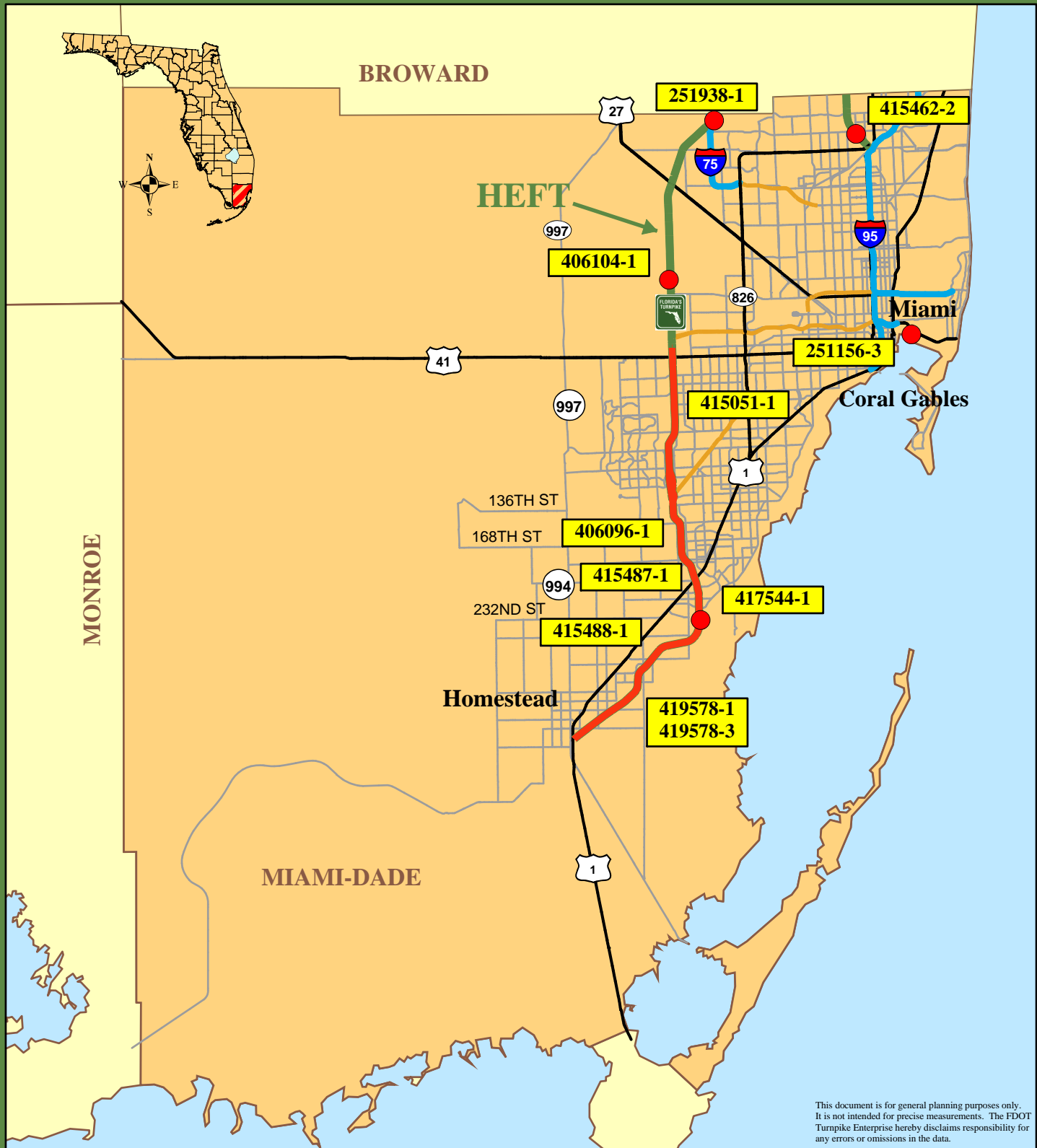
Florida's Turnpike is a user-financed facility that uses toll revenues and bonds to pay for new construction and maintenance of the entire system.

Miami-Dade County Turnpike Planned Projects-


- Widen from 6 lanes to 8 lanes the Homestead Extension of the Florida's Turnpike (HEFT) from Kendall Drive to State Road 836/ Dolphin Expressway.
- Widen from 10 lanes to 12 lanes the Homestead Extension of the Florida's Turnpike (HEFT) from south of SW 117 Avenue to south of Kendall Drive and improvements to adjacent collector street network.
- Widen from 6 lanes to 12 lanes the Homestead Extension of the Florida's Turnpike (HEFT) from Eureka drive to SW 117 Avenue.

TURNPIKE ENTERPRISE

- Widen from 4 lanes to 8 lanes the Homestead Extension of the Florida's Turnpike (HEFT) from SW 216th to US 1.
- Widen from 6 lanes to 10 lanes the Homestead Extension of the Florida's Turnpike (HEFT) from US 1 to Eureka Drive.
- Reconstruct the Golden Glades Toll Plaza including relocating the existing tandem truck staging area.
- Construct a new interchange between the Homestead Extension and the planned extension of NW 74th Street.
- Resurface the pavement of the Homestead Extension from Milepost 0 to Milepost 12.
- Construct new SunPass Express Lanes as part of the Homestead Toll Plaza.



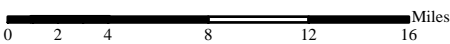
This document is for general planning purposes only. It is not intended for precise measurements. The FDOT Turnpike Enterprise hereby disclaims responsibility for any errors or omissions in the data.



Turnpike Enterprise Tentative Work Program Fiscal Year 2006-2007 to 2010-11



Projects in Miami-Dade County




- Legend**
- Project Location
 - Project Location
 - Florida's Turnpike
 - Expressway Authority
 - Interstate
 - US Highway
 - State Highway
 - Local Roads
 - County Boundary

For questions or information please call:
 Randy Fox (407) 532-3999
 Kent Rice (954) 975-4855
 Kim Poulton (954) 975-4855

Sources: FDOT; Tentative Work Program 2005; GDT Inc, Copyright 2004

MIAMI-DADE METROPOLITAN PLANNING ORGANIZATION
 TRANSPORTATION IMPROVEMENT PROGRAM
 FDOT TURNPIKE DISTRICT

TURNPIKE

MPO Project Num.	Facility/Project Name	Length (miles)	Type of Work	Project Cost (\$000s)	Prior Years Cost (\$000s)	
Agency Project Num.	From/Location To/Location	Detailed Project Description				

TP2519381	HOMESTEAD EXTENSION	0.4	INTERCHANGE (MAJOR)		0	Activity /Phase	Funding Source	Proposed Funding (in \$000s)				
2519381	FLORIDAS TURPIKE (HEFT)/ I-75 INTERCHANGE							2006 - 2007	2007 - 2008	2008 - 2009	2009 - 2010	2010 - 2011
						PE		0	0	0	4,000	0


TP4060961	WIDEN HEFT FROM	6	ADD LANES & RECONSTRUCT		0	Activity /Phase	Funding Source	Proposed Funding (in \$000s)				
4060961	S OF SW 117TH ST TO S OF KENDALL							2006 - 2007	2007 - 2008	2008 - 2009	2009 - 2010	2010 - 2011
						CST		0	189,551	0	0	0
						INC		0	1,000	0	0	0
						RRU		0	3,000	0	0	0

TP4060962	LANDSCAPING HEFT	3.6	LANDSCAPING			Activity /Phase	Funding Source	Proposed Funding (in \$000s)				
4060962	SW117TH TO S OF KENDALL DRIVE							2006 - 2007	2007 - 2008	2008 - 2009	2009 - 2010	2010 - 2011
						CST	PKYI	0	1,721	0	0	0

TP4060982	THERMOPLASTIC FOR	1.0	SIGNING/PAVEMENT MARKINGS			Activity /Phase	Funding Source	Proposed Funding (in \$000s)				
4060982	SW 8TH ST / TPK (SR90 / SR91) INTCHG MODIFICATION							2006 - 2007	2007 - 2008	2008 - 2009	2009 - 2010	2010 - 2011
						CST	PKYI	19	0	0	0	0

MIAMI-DADE METROPOLITAN PLANNING ORGANIZATION
TRANSPORTATION IMPROVEMENT PROGRAM
FDOT TURNPIKE DISTRICT

TURNPIKE

MPO Project Num.	Facility/Project Name	Length (miles)	Type of Work	Project Cost (\$000s)	Prior Years Cost (\$000s)	
Agency Project Num.	From/Location	To/Location	Detailed Project Description			

TP4061041	NW 74TH ST	1	INTERCHANGE (MAJOR)		0	Activity /Phase	Funding Source	Proposed Funding (in \$000s)				
4061041	INTERCHANGE							2006 - 2007	2007 - 2008	2008 - 2009	2009 - 2010	2010 - 2011
								CST	31,798	0	0	0


TP4150211	HEFT (SR821) / NW106ST	0.047	TOLL PLAZA			Activity /Phase	Funding Source	Proposed Funding (in \$000s)				
4150211	SUNPASS ONLY RAMP	CONVERSION (MP 34)						2006 - 2007	2007 - 2008	2008 - 2009	2009 - 2010	2010 - 2011
								CST	PKYI	222	0	0
						CST	PKYR	532	0	0		


TP4150511	WIDEN HOMESTEAD	8.016	ADD LANES & RECONSTRUCT		1,800	Activity /Phase	Funding Source	Proposed Funding (in \$000s)				
4150511	EXTENSION FL TPK FROM	KENDALL TO SR 836-8 LANES						2006 - 2007	2007 - 2008	2008 - 2009	2009 - 2010	2010 - 2011
								ENV		0	0	0
						PE		20,305	0	0		


TP4154622	CONSTRUCT TOLL PLAZA	0.916	TOLL PLAZA		2048	Activity /Phase	Funding Source	Proposed Funding (in \$000s)				
4154622	AT GOLDEN GLADES							2006 - 2007	2007 - 2008	2008 - 2009	2009 - 2010	2010 - 2011
								RRU		0	2,000	0
						INC		0	0	1,000		
						CST		0	57,122	0		


MIAMI-DADE METROPOLITAN PLANNING ORGANIZATION
 TRANSPORTATION IMPROVEMENT PROGRAM
 FDOT TURNPIKE DISTRICT


TURNPIKE


MPO Project Num.	Facility/Project Name	Length (miles)	Type of Work	Project Cost (\$000s)	Prior Years Cost (\$000s)	
Agency Project Num.	From/Location	To/Location	Detailed Project Description			

TP4154871	WIDEN HEFT FROM	2.4	ADD LANES & RECONSTRUCT		0								
4154871	N OF EUREKA DR TO N OF	SW 117 AVE (MP 13 TO 16)					Activity /Phase	Funding Source	Proposed Funding (in \$000s)				
							2006 - 2007	2007 - 2008	2008 - 2009	2009 - 2010	2010 - 2011		
			PE		0	4,341	0	0	0				

TP4154881	WIDEN HEFT FROM	3	ADD LANES & RECONSTRUCT		0								
4154881	SW 216TH ST TO N OF	EUREKA DR (MP 11 TO 13)					Activity /Phase	Funding Source	Proposed Funding (in \$000s)				
							2006 - 2007	2007 - 2008	2008 - 2009	2009 - 2010	2010 - 2011		
			PE		0	2,923	0	0	0				


TP4159052	THERMOPLASTIC FOR	1.917	SIGNING/PAVEMENT MARKINGS										
4159052	OKEECHOBEE EXPRESS LANES	PLAZA EXPRESS LANES					Activity /Phase	Funding Source	Proposed Funding (in \$000s)				
							2006 - 2007	2007 - 2008	2008 - 2009	2009 - 2010	2010 - 2011		
			CST	PKYI	0	56	0	0	0				

TP4159053	LANDSCAPING	1.917	LANDSCAPING										
4159053	OKEECHOBEE MAINLINE TOLL	PLAZA EXPRESS LANES					Activity /Phase	Funding Source	Proposed Funding (in \$000s)				
							2006 - 2007	2007 - 2008	2008 - 2009	2009 - 2010	2010 - 2011		
			CST	PKYI	0	0	1,011	0	0				

TP4175441	HOMESTEAD TOLL PLAZA	0.010	TOLL PLAZA		1500								
4175441	EXPRESS LANES						Activity /Phase	Funding Source	Proposed Funding (in \$000s)				
							2006 - 2007	2007 - 2008	2008 - 2009	2009 - 2010	2010 - 2011		
			CST		0	0	46,364	0	0				

MIAMI-DADE METROPOLITAN PLANNING ORGANIZATION
 TRANSPORTATION IMPROVEMENT PROGRAM
 FDOT TURNPIKE DISTRICT

TURNPIKE

MPO Project Num.	Facility/Project Name	Length (miles)	Type of Work	Project Cost (\$000s)	Prior Years Cost (\$000s)	
Agency Project Num.	From/Location	To/Location				
Detailed Project Description						

TP4175443	LANDSCAPING HEFT		0.010	LANDSCAPING			Activity /Phase	Funding Source	Proposed Funding (in \$000s)				
	4175443								2006 - 2007	2007 - 2008	2008 - 2009	2009 - 2010	2010 - 2011
		HOMESTEAD MAINLINE EXPRESS S LANES					CST	PKYI	0	0	960	0	0
							PE	PKYI	0	0	2	0	0


TP4195781	HEFT (SR821) IN DADE CO, MP0-123 NB AND SB		12.20	RESURFACING			Activity /Phase	Funding Source	Proposed Funding (in \$000s)				
	4195781								-	-	-	-	-
							CST		0	0	12,617	0	0

TP4195782	THERMOPLASTIC FOR		12.20	SIGNING/PAVEMENT MARKINGS			Activity /Phase	Funding Source	Proposed Funding (in \$000s)				
	4195782								2006 - 2007	2007 - 2008	2008 - 2009	2009 - 2010	2010 - 2011
		HEFT (SR821) RESURFACING MP 0 - MP 12.3, NB & SB					CST	PKYI	0	0	0	471	0
							PE	PKYI	0	0	1	0	0

TP4195783	HEFT (SR821) IN DADE CO, MPO-MP12, NB AND SB		1220	ROADSIDE IMPROVEMENTS, RESURFACING			Activity /Phase	Funding Source	Proposed Funding (in \$000s)				
	4195783								-	-	-	-	-
							CST		0	0	960	0	0

MIAMI-DADE METROPOLITAN PLANNING ORGANIZATION
 TRANSPORTATION IMPROVEMENT PROGRAM
 FDOT TURNPIKE DISTRICT

TURNPIKE

MPO Project Num.	Facility/Project Name	Length (miles)	Type of Work	Project Cost (\$000s)	Prior Years Cost (\$000s)	
Agency Project Num.	From/Location To/Location					
Detailed Project Description						

Yearly Total	52,876	261,714	62,915	4,471	834
5 Year TIP Total					382,810

THIS PAGE INTENTIONALLY LEFT BLANK



TRANSPORTATION IMPROVEMENT PROGRAM (TIP)



PART TWO: 5-YEAR PROJECT LISTING Miami-Dade Expressway Authority (MDX) Improvements

THIS PAGE INTENTIONALLY LEFT BLANK



FY 2007-2011 TRANSPORTATION IMPROVEMENT PROGRAM

MIAMI-DADE EXPRESSWAY AUTHORITY



MDX

INTRODUCTION

The Proposed MDX Five Year Transportation Improvement Program consists of 43 projects for a total of *\$203.9 million for Fiscal Year 2007* and approximately \$593 million for the entire Five-Year Work Program (FY07-FY11).

During Fiscal Year 2006 MDX primarily focused on the design and construction of the three S.R. 836 Extension projects, 83605, 83612 and 83614 all currently on schedule. Major strides were achieved in the construction of S.R. 836 operational improvements projects such as 83615 and 83619; these projects are approaching 100% completion.

Some of the planning efforts completed during FY 2006 include the MDX Long Range Master Transportation Plan update to include projects through FY 2025 as well as the Open Road Tolling (ORT) Master Plan report which will pave the way for future mobility enhancements.

MDX has also completed the first of the S.R. 836 Extension Projects, the MDX Project 83612 from East of 107th Avenue to its terminus at the entrance to the HEFT Connection. MDX also completed the ITS 10002 project which provides a back bone of communications, highway advisory and incident management/ surveillance to the MDX corridor. This project also integrates FDOT with the MDX system providing communication from I-95 through S.R. 836 to the SunGuide center.

MDX is scheduled to complete the Auxiliary lanes or CD roads from East of Red Road (57th Avenue) to West of 72nd Avenue in fiscal year 2007.

The construction of S.R. 836 Extension project which includes construction from 107th Avenue to 137th Avenue and the construction of 137th Avenue from NW 12th Street to SW 8th Street, as part of a Joint Participation Agreement with Miami-Dade County, is about 60% completed and MDX anticipates substantial completion by February of 2007. The extension project will provide expressway access to the growing residential and

industrial communities in West Miami-Dade County. The Toll Plaza Section includes the improvements from 107th Avenue to 87th Avenue and a new toll plaza incorporating Express Lanes and the newest technological advances in electronic toll collection. The Extension of S.R. 836 will be the first Open Road Tolling segment within the MDX system which incorporates electronic toll collection with the use of gantries

MIAMI-DADE EXPRESSWAY AUTHORITY


MDX

eliminating conventional cash tolls. The existing roadway geometry will be improved and the project will be designed to tie into the proposed improvements to the S.R. 826/S.R. 836 Interchange under design by FDOT. All three Extension projects are design build projects and have a total cost of approximately \$225 million. These new improvements will be open to the public by 2007.

The agency is scheduled to retrofit S.R. 112 (Airport) toll plaza to incorporate dual dedicated SunPass Express lanes to increase throughput at the plaza and minimize congestion. The first corridor where these interim modifications did occur was at the S.R. 874 Toll Plaza where the construction of these changes was implemented in record time during the course of one weekend this was completed in April 2005.


All of MDX's projects are implemented through an active public involvement program to ensure that the community impacted is involved and informed. All MDX projects are exclusively funded through the use of toll as user fees which in turn are bonded to finance improvements within its system.

MIAMI-DADE METROPOLITAN PLANNING ORGANIZATION
 TRANSPORTATION IMPROVEMENT PROGRAM
 MIAMI-DADE EXPRESSWAY AUTHORITY (MDX)

MPO Project Num.	Facility/Project Name	Length (miles)	Type of Work	Project Cost (\$000s)	Prior Years Cost (\$000s)	
Agency Project Num.	From/Location To/Location					

MPO Project Num.	Facility/Project Name	Length (miles)	Type of Work	Project Cost (\$000s)	Prior Years Cost (\$000s)	Activity /Phase	Funding Source	Proposed Funding (in \$000s)						
								2006 - 2007	2007 - 2008	2008 - 2009	2009 - 2010	2010 - 2011		
XA83611	SR 836 / I-95 Interchange	0	Coordination of Operational Improvements	2300	1150									
83611	NW 17th Ave I-95					PDE	MDX	1,000	0	1,295	0	0		

MIAMI-DADE METROPOLITAN PLANNING ORGANIZATION
TRANSPORTATION IMPROVEMENT PROGRAM
MIAMI-DADE EXPRESSWAY AUTHORITY (MDX)

MPO Project Num.	Facility/Project Name	Length (miles)	Type of Work	Project Cost (\$000s)	Prior Years Cost (\$000s)	
Agency Project Num.	From/Location To/Location					

XA11205	Interconnector from MIA to SR 112	0		021,305.00			Proposed Funding (in \$000s)						
							Activity /Phase	Funding Source	2006 - 2007	2007 - 2008	2008 - 2009	2009 - 2010	2010 - 2011
11205	NW 25th Street / Le Jeune SR 112 / NW 27th Avenue						PDE	MDX	1,353	0	0	0	0
							PE	MDX	408	0	0	0	0
							ROW	MDX	5,175	0	0	0	0


XA10006	MDX Transportation Management Center		New construction: MDX Transportation Management Center	4766	248.00		Proposed Funding (in \$000s)						
							Activity /Phase	Funding Source	2006 - 2007	2007 - 2008	2008 - 2009	2009 - 2010	2010 - 2011
10006	MDX Headquarters						DSB	MDX	3,031	1,475	0	0	0

XA10012	Open Road Tolling (ORT) Master Plan	0		1024	418.00		Proposed Funding (in \$000s)						
							Activity /Phase	Funding Source	2006 - 2007	2007 - 2008	2008 - 2009	2009 - 2010	2010 - 2011
10012	Systemwide						PDE	MDX	606	0	0	0	0

XA10007	SR 112 Communications and Incident Mgmt. /Surveillance	1	Installation: communication equipment	4976	130.00		Proposed Funding (in \$000s)						
							Activity /Phase	Funding Source	2006 - 2007	2007 - 2008	2008 - 2009	2009 - 2010	2010 - 2011
10007	Miami International Airport I-95						DSB	MDX	4,241	605	0	0	0
							PDE	MDX	0	0	0	0	0

XA83608	SR 826 / SR 836 Interchange Improvements	8	New Construction: 4-lane divided express lanes	139816	10796		Proposed Funding (in \$000s)						
							Activity /Phase	Funding Source	2006 - 2007	2007 - 2008	2008 - 2009	2009 - 2010	2010 - 2011
83608	HEFT SR 836/826 Interchange						ROW	MDX	0	0	11,700	0	0
							CST	MDX	0	10,000	15,000	25,000	50,000
							PE	MDX	2,000	0	0	0	0
							PDE	MDX	315	109	113	117	100

MIAMI-DADE METROPOLITAN PLANNING ORGANIZATION
TRANSPORTATION IMPROVEMENT PROGRAM
MIAMI-DADE EXPRESSWAY AUTHORITY (MDX)

MPO Project Num.	Facility/Project Name	Length (miles)	Type of Work	Project Cost (\$000s)	Prior Years Cost (\$000s)	
Agency Project Num.	From/Location To/Location					

XA83619	SR 836 / NW 57th Ave. WB Ramp Improvements		Improvements: interchange and westbound exit ramp	1690	1,587.00	Activity /Phase	Funding Source	Proposed Funding (in \$000s)				
83619	East of 57th Avenue West of NW 57th Avenue							2006 - 2007	2007 - 2008	2008 - 2009	2009 - 2010	2010 - 2011
						CST	MDX	984	0	0	0	0


XA83603	SR 836 / SR 112 Interconnector	1	Design & Construction: C-D roads / Acquisition: ROW	57896	10,036.00	Activity /Phase	Funding Source	Proposed Funding (in \$000s)				
83603	SR 836 NW 28th Street							2006 - 2007	2007 - 2008	2008 - 2009	2009 - 2010	2010 - 2011
						PDE	MDX	44	46	47	49	0
						C Impl	MDX	12,000	13,900	11,000	10,800	0

XA83622	SR 836 EB Auxiliary Lane			0		Activity /Phase	Funding Source	Proposed Funding (in \$000s)				
83622	SR 826/836 Interchange NW 45th Avenue							2006 - 2007	2007 - 2008	2008 - 2009	2009 - 2010	2010 - 2011
						CST	MDX	0	0	22,378	13,123	0
						PE	MDX	1,297	756	0	0	0

XA83614	SR 836 Extension - Toll Plaza Section	3	New construction: bi-directional mainline toll plaza	66575	32357	Activity /Phase	Funding Source	Proposed Funding (in \$000s)				
83614	NW 107h Avenue NW 87th Avenue							2006 - 2007	2007 - 2008	2008 - 2009	2009 - 2010	2010 - 2011
						PE	MDX	0	0	0	0	0
						PDE	MDX	0	0	0	0	0
						DSB	MDX	34,218	0	0	0	0

XA83605	SR 836 Extension from NW 137th Avenue to NW 107th Avenue	3	New Construction: 4-lane expressway extension	269376	226059	Activity /Phase	Funding Source	Proposed Funding (in \$000s)				
83605	NW 137th Avenue NW 107th Avenue							2006 - 2007	2007 - 2008	2008 - 2009	2009 - 2010	2010 - 2011
						ROW	MDX	13,005	0	0	0	0
						DSB	MDX	30,312	0	0	0	0

MIAMI-DADE METROPOLITAN PLANNING ORGANIZATION
TRANSPORTATION IMPROVEMENT PROGRAM
MIAMI-DADE EXPRESSWAY AUTHORITY (MDX)

MPO Project Num.	Facility/Project Name	Length (miles)	Type of Work	Project Cost (\$000s)	Prior Years Cost (\$000s)	
Agency Project Num.	From/Location To/Location					

Project ID	Facility/Project Name	Length (miles)	Type of Work	Project Cost (\$000s)	Prior Years Cost (\$000s)	Activity /Phase	Funding Source	Proposed Funding (in \$000s)								
								2006 - 2007	2007 - 2008	2008 - 2009	2009 - 2010	2010 - 2011				
XA83617	SR 836 Landscaping	6	Landscaping	7806	124.00											
83617	NW 137 Avenue NW 87th Avenue															
						CST	MDX	0	7,573	0	0	0	0			
						PE	MDX	378	43	0	0	0	0			
			PDE	MDX	20	0	0	0	0	0						


Project ID	Facility/Project Name	Length (miles)	Type of Work	Project Cost (\$000s)	Prior Years Cost (\$000s)	Activity /Phase	Funding Source	Proposed Funding (in \$000s)							
								2006 - 2007	2007 - 2008	2008 - 2009	2009 - 2010	2010 - 2011			
XA83602	SR 836 Mainline Reconstruction and Connections to MIA			5,515	5,494										
83602	Connections to MIA														
						PDE	MDX	21	0	0	0	0	0		

Project ID	Facility/Project Name	Length (miles)	Type of Work	Project Cost (\$000s)	Prior Years Cost (\$000s)	Activity /Phase	Funding Source	Proposed Funding (in \$000s)							
								2006 - 2007	2007 - 2008	2008 - 2009	2009 - 2010	2010 - 2011			
XA83621	SR 836 Managed Lanes - NW 87th Avenue to HEFT	0		8432	500.00										
83621	NW 87th Avenue HEFT														
						PDE	MDX	0	0	0	0	0	0		
			PE	MDX	0	0	0	0	0	0					

Project ID	Facility/Project Name	Length (miles)	Type of Work	Project Cost (\$000s)	Prior Years Cost (\$000s)	Activity /Phase	Funding Source	Proposed Funding (in \$000s)						
								2006 - 2007	2007 - 2008	2008 - 2009	2009 - 2010	2010 - 2011		
XA83615	SR 836 Westbound Auxiliary Lane - NW 57th Ave to SR 826	2	New Construction: auxiliary lane	11257	10,417.00									
83615	SR 826 NW 57th Avenue													
			CST	MDX	1,330	0	0	0	0	0				

Project ID	Facility/Project Name	Length (miles)	Type of Work	Project Cost (\$000s)	Prior Years Cost (\$000s)	Activity /Phase	Funding Source	Proposed Funding (in \$000s)							
								2006 - 2007	2007 - 2008	2008 - 2009	2009 - 2010	2010 - 2011			
XA10008	SR 874 Incident Mgmt. /Surveillance	7	Installation: communication equipment	1216	1,065.00										
10008	HEFT SR 826														
						DSB	MDX	1,391	0	0	0	0	0		
			PDE	MDX	10	0	0	0	0	0					

MIAMI-DADE METROPOLITAN PLANNING ORGANIZATION
TRANSPORTATION IMPROVEMENT PROGRAM
MIAMI-DADE EXPRESSWAY AUTHORITY (MDX)

MPO Project Num.	Facility/Project Name	Length (miles)	Type of Work	Project Cost (\$000s)	Prior Years Cost (\$000s)	
Agency Project Num.	From/Location	To/Location				

XA87404	SR 874 / Killian Parkway Interchange	4	Modifications: interchange / New construction: toll plaza, ramp plaza	173963	12789	Activity /Phase	Funding Source	Proposed Funding (in \$000s)				
87404	HEFT	Kendall Drive		2006 - 2007	2007 - 2008			2008 - 2009	2009 - 2010	2010 - 2011		
						ROW	MDX	0	0	0	0	0
						PE	MDX	855	0	0	0	0
						CST	MDX	39,665	65,729	46,612	8,312	0

XA10011	SR 874 Communications and Incident Mgmt. /Surveillance		SR 826	5371	0.00	Activity /Phase	Funding Source	Proposed Funding (in \$000s)				
10011	HEFT	SR 826		2006 - 2007	2007 - 2008			2008 - 2009	2009 - 2010	2010 - 2011		
						PDE	MDX	0	0	139	14	0
						DSB	MDX	0	0	0	5,208	0


XA87410	SR 874 Extension to SW 136th Street	0		216	163.00	Activity /Phase	Funding Source	Proposed Funding (in \$000s)				
87410	SW 136th Street	SR 874		2006 - 2007	2007 - 2008			2008 - 2009	2009 - 2010	2010 - 2011		
						PDE	MDX	51	0	0	0	0

XA87409	SR 874 Mainline Reconstruction			0		Activity /Phase	Funding Source	Proposed Funding (in \$000s)				
87409	Kendall Drive	SR 826		2006 - 2007	2007 - 2008			2008 - 2009	2009 - 2010	2010 - 2011		
						PDE	MDX	0	0	2,364	0	0
						PE	MDX	0	0	0	8,861	5,197

XA87407	SR 874 NB On-Ramp from Kendall Drive	1	New construction: ramp / Installation: electronic tolling	61858	4726	Activity /Phase	Funding Source	Proposed Funding (in \$000s)				
87407	Kendall Drive	SW 72nd Avenue		2006 - 2007	2007 - 2008			2008 - 2009	2009 - 2010	2010 - 2011		
						CST	MDX	35,056	19,748	2,328	0	0

XA10010	SR 878 Communications and Incident Mgmt. /Surveillance	3	Installation: communication equipment	3382	90	Activity /Phase	Funding Source	Proposed Funding (in \$000s)				
10010	SR 874	U.S. 1		2006 - 2007	2007 - 2008			2008 - 2009	2009 - 2010	2010 - 2011		
						DSB	MDX	2,968	424	0	0	0

MIAMI-DADE METROPOLITAN PLANNING ORGANIZATION
TRANSPORTATION IMPROVEMENT PROGRAM
MIAMI-DADE EXPRESSWAY AUTHORITY (MDX)

MPO Project Num.	Facility/Project Name	Length (miles)	Type of Work	Project Cost (\$000s)	Prior Years Cost (\$000s)	
Agency Project Num.	From/Location To/Location					

XA10009	SR 924 Communications and Incident Mgmt. /Surveillance	5	Installation: communication equipment	6531	151	Activity /Phase	Funding Source	Proposed Funding (in \$000s)				
10009	SR 826 NW 27th Avenue							2006 - 2007	2007 - 2008	2008 - 2009	2009 - 2010	2010 - 2011
						DSB	MDX	5,583	797	0	0	0

XA92404	SR 924 Extension to Okeechobee Road (WEST)	0		0	121.00	Activity /Phase	Funding Source	Proposed Funding (in \$000s)				
92404	Okeechobee Road SR 924							2006 - 2007	2007 - 2008	2008 - 2009	2009 - 2010	2010 - 2011
						PDE	MDX	38	0	0	0	0

XA83618	SR Extension from SW 136th Street to NW 137th Avenue	0		649	350	Activity /Phase	Funding Source	Proposed Funding (in \$000s)				
83618	SW 136th Street NW 137th Avenue							2006 - 2007	2007 - 2008	2008 - 2009	2009 - 2010	2010 - 2011
						PDE	MDX	97	202	0	0	0

Yearly Total	197,452	121,407	112,976	71,484	55,297
5 Year TIP Total					558,616



TRANSPORTATION IMPROVEMENT PROGRAM (TIP)



PART TWO: 5-YEAR PROJECT LISTING Secondary Roads (Secondary Gas Tax)

THIS PAGE INTENTIONALLY LEFT BLANK



FY 2007-2011 TRANSPORTATION IMPROVEMENT PROGRAM

SECONDARY ROAD PROGRAM – SECONDARY GAS TAX

MIAMI-DADE COUNTY PUBLIC WORKS DEPARTMENT



The Secondary Road Program for FY 2007 totals over \$21 Million and is divided into two distinct categories. The first section includes all new road construction or rehabilitation projects and the second section deals with the continuing projects that have fund allocations yearly.

MAJOR ROADS CONSTRUCTION PROJECTS

Some of the major projects listed for FY 2007 include:

West 24 Avenue from West 52 Street to West 72 Street

NW 62 Street from NW 47 Avenue to NW 37 Avenue

Grand Avenue from SW 37 Avenue to SW 32 Avenue – Construction Completed

SW 24 Street (Coral Way) from SW 87 Avenue to SW 77 Avenue – Construction Completed

CONTINUING PROGRAM PROJECTS

The Continuing improvement projects listed below have generally the same funding allocations each year for the entire five-year program. They include:

Bridge Repair and Painting

Countywide Beautification Improvements

FEMA Match

Guardrail Safety Improvements

SECONDARY ROAD PROGRAM – SECONDARY GAS TAX

CONTINUING PROGRAM PROJECTS (Continued)

Pavement Markings

Railroad Improvements

Road & Bridge Maintenance

Safety Lighting (Countywide)

Traffic Signals and Signs Supervision

Street Lighting Maintenance

Hurricane Cost

Traffic Materials

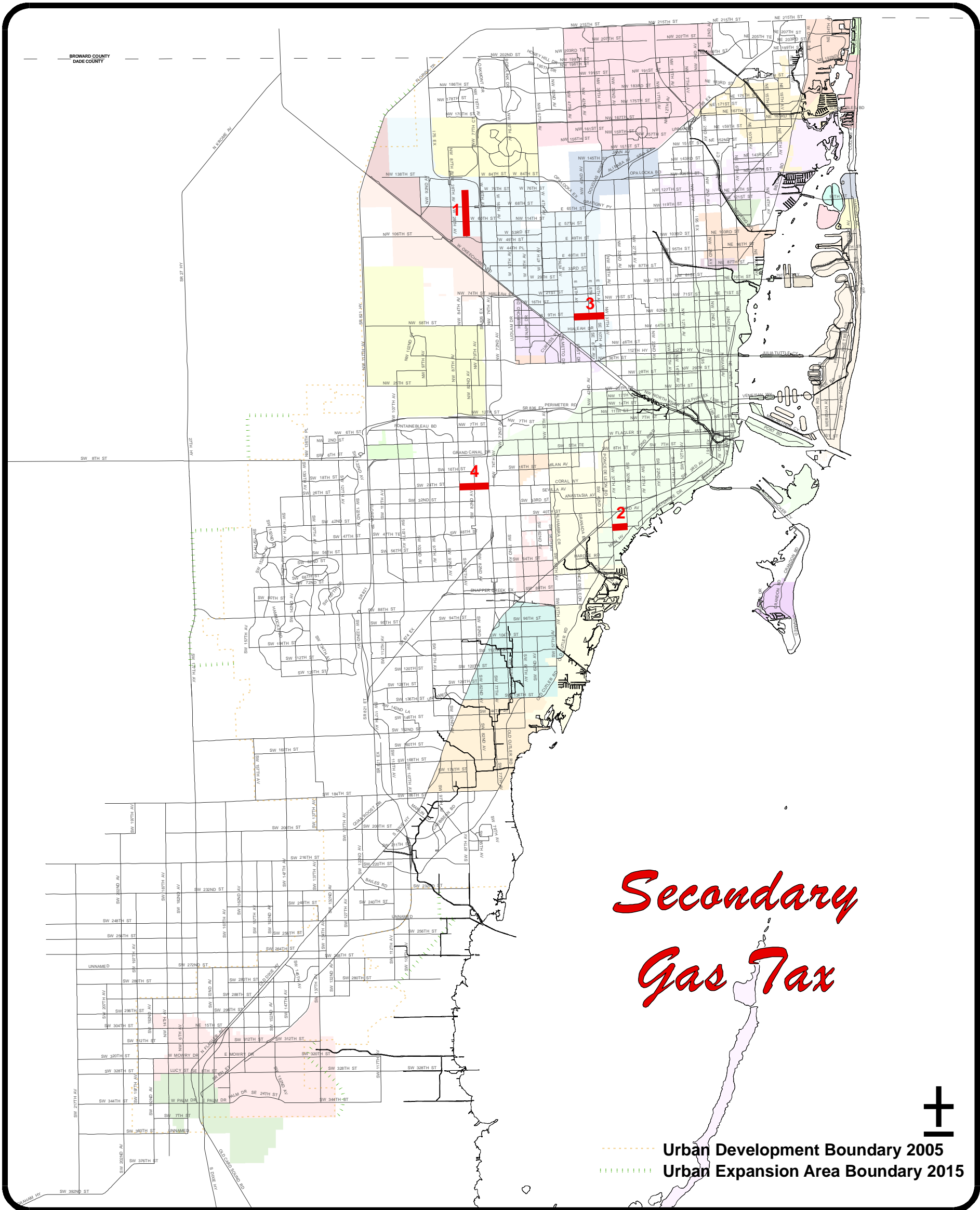
Traffic Control Devices (Equipment & Materials)

Traffic Signals and Signs (TSS) Loop


Special Taxing District

ADA Hotline

MPO Local Match



Secondary Gas Tax




----- Urban Development Boundary 2005
 Urban Expansion Area Boundary 2015

Program of Projects

1. West 24th Avenue from West 52nd Street to West 76th Street
2. Grand Avenue from SW 37th to SW 32nd Avenue
3. NW 62nd Street from NW 47th Avenue to NW 37th Avenue
4. SW 24th Street from SW 87th Avenue to SW 77th Avenue

MIAMI-DADE METROPOLITAN PLANNING ORGANIZATION
 TRANSPORTATION IMPROVEMENT PROGRAM
 SECONDARY GAS TAX - (SGT)

MPO Project Num.	Facility/Project Name		Bicycle Accom.	Type of Work									
	From/Location	To/Location	Length (miles)	Remarks								Project Cost (\$000s)	Prior Years' Funding (\$000s)
Agency Project Num.	Detailed Project Description												


PW000015	Bridge Repair and Painting			Repair and Painting			Funding (in \$000s)				
	Various locations			County maintained bridges			Proposed		Tentative Three Year Program		
						Activity /Phase	2006 - 2007	2007 - 2008	2008 - 2009	2009 - 2010	2010 - 2011
							500	500	500	500	500

PW000017	Countywide Beautification Improvements						Funding (in \$000s)							
							Proposed		Tentative Three Year Program					
000017	RAAM and Tree Health - Landscape and maintain medians on various roadways								Activity /Phase	2006 - 2007	2007 - 2008	2008 - 2009	2009 - 2010	2010 - 2011
							3,325	3,325	3,325	3,325	3,325			

PW000018	FEMA Match			Local Funding Match			Funding (in \$000s)				
							Proposed		Tentative Three Year Program		
						Activity /Phase	2006 - 2007	2007 - 2008	2008 - 2009	2009 - 2010	2010 - 2011
							1,536	1,536	1,536	1,536	1,536

Note: Totals reflect expenditures based on latest budgetary information of anticipated revenues, and may differ from actual amounts received.

MIAMI-DADE METROPOLITAN PLANNING ORGANIZATION
 TRANSPORTATION IMPROVEMENT PROGRAM
 SECONDARY GAS TAX - (SGT)

MPO Project Num.	Facility/Project Name		Bicycle Accom.	Type of Work			
	From/Location	To/Location	Length (miles)	Remarks		Project Cost (\$000s)	
Agency Project Num.	Detailed Project Description						


PW000019	Guardrail Safety Improvements			Guardrail				Funding (in \$000s)				
	Various locations							Proposed		Tentative Three Year Program		
						Activity /Phase	2006 - 2007	2007 - 2008	2008 - 2009	2009 - 2010	2010 - 2011	
							100	100	100	100	100	

PW000021	Pavement Markings			Striping and Marking				Funding (in \$000s)				
								Proposed		Tentative Three Year Program		
						Activity /Phase	2006 - 2007	2007 - 2008	2008 - 2009	2009 - 2010	2010 - 2011	
							650	650	650	650	650	

PW000022	Railroad Improvements			Railroad Improvements, Survey Crew				Funding (in \$000s)				
	Various locations			Railroad crossing improvements and survey crew				Proposed		Tentative Three Year Program		
						Activity /Phase	2006 - 2007	2007 - 2008	2008 - 2009	2009 - 2010	2010 - 2011	
						Analyst/OffSpace	195	195	195	195	195	
						CSX	200	200	200	200	200	
						R/R	300	300	300	300	300	

Note: Totals reflect expenditures based on latest budgetary information of anticipated revenues, and may differ from actual amounts received.

**MIAMI-DADE METROPOLITAN PLANNING ORGANIZATION
TRANSPORTATION IMPROVEMENT PROGRAM
SECONDARY GAS TAX - (SGT)**

MPO Project Num.	Facility/Project Name		Bicycle Accom.	Type of Work			
	From/Location	To/Location	Length (miles)	Remarks			
Agency Project Num.	Detailed Project Description			Project Cost (\$000s)	Prior Years' Funding (\$000s)		


PW000023	Road and Bridge Maintenance			Maintenance			Funding (in \$000s)				
				Reimbursement to General Fund for road and bridge mainten			Proposed		Tentative Three Year Program		
	Maintain County roads and bridges					Activity /Phase	2006 - 2007	2007 - 2008	2008 - 2009	2009 - 2010	2010 - 2011
							500	500	500	500	500

PW000027	Safety Lighting (Countywide)			Safety Lighting			Funding (in \$000s)				
							Proposed		Tentative Three Year Program		
	Safety lighting, maint. & new lighting. Locations incl. (but not lim. to): SW 56 St--SW 152 Ave to SW 127 Ave (Under design), SW 132 Ave--SW 56 St to SW 42 St (Under design), NW 22 Ave--NW 135 St to SR826, NW 22 Ave--NW 79 St to NW 135 St, SW 72 St--SW 154 Ave to SW 127 Ave, SW 137 Ave--SW 23 St to SW 8 St, N Miami Ave--N 119 St to N 135 St, SW 112 Ave--SW 40 St to SW 24 St, Venetian Causeway Lighting					Activity /Phase	2006 - 2007	2007 - 2008	2008 - 2009	2009 - 2010	2010 - 2011
							300	300	300	300	300

PW000028	Traffic Signals and Signs Supervision						Funding (in \$000s)				
							Proposed		Tentative Three Year Program		
000028	In-house supervision for TSS maintenance projects					Activity /Phase	2006 - 2007	2007 - 2008	2008 - 2009	2009 - 2010	2010 - 2011
							2,000	2,000	2,000	2,000	2,000

Note: Totals reflect expenditures based on latest budgetary information of anticipated revenues, and may differ from actual amounts received.

MIAMI-DADE METROPOLITAN PLANNING ORGANIZATION
 TRANSPORTATION IMPROVEMENT PROGRAM
 SECONDARY GAS TAX - (SGT)

MPO Project Num.	Facility/Project Name		Bicycle Accom.	Type of Work			
	From/Location	To/Location	Length (miles)	Remarks		Project Cost (\$000s)	
Agency Project Num.	Detailed Project Description						


PW000029	Street Light Maintenance						Funding (in \$000s)					
							Proposed		Tentative Three Year Program			
000029	FDOT yearly reimbursement is \$1,300,000. Net for PWD is \$1,700,000/yr.						Activity /Phase	2006 - 2007	2007 - 2008	2008 - 2009	2009 - 2010	2010 - 2011
							3,000	3,000	3,000	3,000	3,000	

PW000102	Traffic Control Devices (Equip. & Mat.)						Funding (in \$000s)					
				SGT and LOGT			Proposed		Tentative Three Year Program			
	Replace existing control devices and provide signals and signs equipment						Activity /Phase	2006 - 2007	2007 - 2008	2008 - 2009	2009 - 2010	2010 - 2011
							600	600	600	600	600	

PW000103	Traffic Signals and Signs (TSS) Loop			Fiber Optic Loop Repairs			Funding (in \$000s)					
							Proposed		Tentative Three Year Program			
000103							Activity /Phase	2006 - 2007	2007 - 2008	2008 - 2009	2009 - 2010	2010 - 2011
							250	250	250	250	250	


Note: Totals reflect expenditures based on latest budgetary information of anticipated revenues, and may differ from actual amounts received.

MIAMI-DADE METROPOLITAN PLANNING ORGANIZATION
 TRANSPORTATION IMPROVEMENT PROGRAM
 SECONDARY GAS TAX - (SGT)

MPO Project Num.	Facility/Project Name		Bicycle Accom.	Type of Work										
	From/Location	To/Location	Length (miles)	Remarks	Project Cost (\$000s)	Prior Years' Funding (\$000s)								
Agency Project Num.	Detailed Project Description													
PW610157S	W 24 Avenue			Widening: 2 to 5 lanes			7,972	0	Activity /Phase	Funding (in \$000s)				
	W 52 Street	W 76 Street	1.5	Design completed (LOGT)						Proosed		Tentative Three Year Program		
610157	Widen road from 2 to 5 lanes								2006 - 2007	2007 - 2008	2008 - 2009	2009 - 2010	2010 - 2011	
								CST	0	0	2,192	2,191	2,191	
PW651022S	Grand Avenue			Construct 2 lanes with left turn lanes, signalization and T.O.P.I			3,692	350	Activity /Phase	Funding (in \$000s)				
	SW 37 Avenue	SW 32 Avenue	0.5	Construction completed						Proosed		Tentative Three Year Program		
651022	Construct 2 lanes with left turn lanes, signalization and T.O.P.I.C.S.								2006 - 2007	2007 - 2008	2008 - 2009	2009 - 2010	2010 - 2011	
PW662297	NW 62 Street			Reconstruction: 4 lanes			3,700	2400	Activity /Phase	Funding (in \$000s)				
	NW 47 Avenue	NW 37 Avenue	1	Design completed						Proosed		Tentative Three Year Program		
662297	Reconstruct 4 lanes on one side of the roadway								2006 - 2007	2007 - 2008	2008 - 2009	2009 - 2010	2010 - 2011	
								CST	1,300	0	0	0	0	

Note: Totals reflect expenditures based on latest budgetary information of anticipated revenues, and may differ from actual amounts received.

MIAMI-DADE METROPOLITAN PLANNING ORGANIZATION
 TRANSPORTATION IMPROVEMENT PROGRAM
 SECONDARY GAS TAX - (SGT)

MPO Project Num.	Facility/Project Name		Bicycle Accom.	Type of Work			
	From/Location	To/Location	Length (miles)	Remarks		Project Cost (\$000s)	
Agency Project Num.	Detailed Project Description						

MPO Project Num.	Facility/Project Name		Bicycle Accom.	Type of Work			Project Cost (\$000s)	Prior Years' Funding (\$000s)	Funding (in \$000s)				
	From/Location	To/Location	Length (miles)	Remarks		Proposed			Tentative Three Year Program				
								2006 - 2007	2007 - 2008	2008 - 2009	2009 - 2010	2010 - 2011	
PW662320S	SW 24 Street (Coral Way)		B	Widening: 4 to 6 lanes and bridge			6,050	Activity /Phase					
	SW 87 Avenue	SW 77 Avenue	1	Construction completed									
662320	Widen from 4 to 6 lanes and widen bridge. FDOT FM # 4105091 (CIGP). Additional funding in RIF 1												

Yearly Total	16,152	14,876	17,093	17,092	17,097
5 Year TIP Total					82,310

Note: Totals reflect expenditures based on latest budgetary information of anticipated revenues, and may differ from actual amounts received.

THIS PAGE INTENTIONALLY LEFT BLANK



TRANSPORTATION IMPROVEMENT PROGRAM (TIP)



PART TWO: 5-YEAR PROJECT LISTING Road Impact Fee

THIS PAGE INTENTIONALLY LEFT BLANK



FY 2007-2011 TRANSPORTATION IMPROVEMENT PROGRAM

ROAD IMPACT FEE



MIAMI-DADE PUBLIC WORKS DEPARTMENT

Miami-Dade Public Works Department in charge of the Road Impact Fee Program.

On December 6, 1988, the Board of County Commissioners adopted Dade County Road Impact Fee Ordinance No. 88-112, which provides for the fair share assessment of road impact fees on all new building construction in Dade County, including all municipalities.

The County has been divided into nine road impact fee benefit districts. All fees collected within each district will be expended for roadway capacity improvements within each district.

Each district program includes four distinct improvement categories, i.e., Road and Bridge projects, Traffic Control Devices, Traffic Operations Projects to Increase Capacity and Safety (TOPICS), and Resurfacing.

ROAD AND BRIDGE CONSTRUCTION PROJECTS

The Road Impact Fee Program for FY 2007 totals over \$34 Million. Major road and bridge projects listed in FY 2007 include:

NE 2 Avenue -- NE 91 Street to NE 105 Street
NE 12 Avenue -- NE 151 Street to NE 167 Street
NE 15 Avenue -- NE 159 Street to Miami Gardens Drive
NW 17 Avenue -- NW 119 Street to Opa Locka Boulevard
SW 26 Street -- SW 149 Avenue to SW 147 Avenue
NW 72 Avenue -- NW 74 Street to Okeechobee Road
NW 74 Street -- NW 87 Avenue to NW 84 Avenue
NW 87 Avenue -- NW 138 Street to NW 154 Street
NW 97 Avenue -- Bridge over SR-836
SW 117 Avenue -- SW 184 Street to SW 152 Street

ROAD IMPACT FEE

ROAD AND BRIDGE CONSTRUCTION PROJECTS (Continued)

W 137 Avenue -- SW 8 Street to NW 12 Street
SW 137 Avenue -- SW 88 Street to SW 84 Street
SW 184 Street -- SW 137 Avenue to SW 127 Avenue
SW 184 Street -- SW 147 Avenue to SW 137 Avenue
SW 328 Street -- SW 162 Avenue to SW 152 Avenue
SW 328 Street – US 1 to SW 162 Avenue
Card Sound Road – US-1 to Miami-Dade/Monroe County Line road
Dade Boulevard/23 Street Bridge Replacement -- Over Collins Canal
Miami Gardens Drive Connector

CONTINUING PROGRAM PROJECTS

The Road Impact Fee Program contains three project categories which are supportive of the transportation system management effort to improve traffic flow countywide. The continuing projects for FY 2007 include:

- **TOPICS** (Traffic Operations To Increase Capacity and Safety)

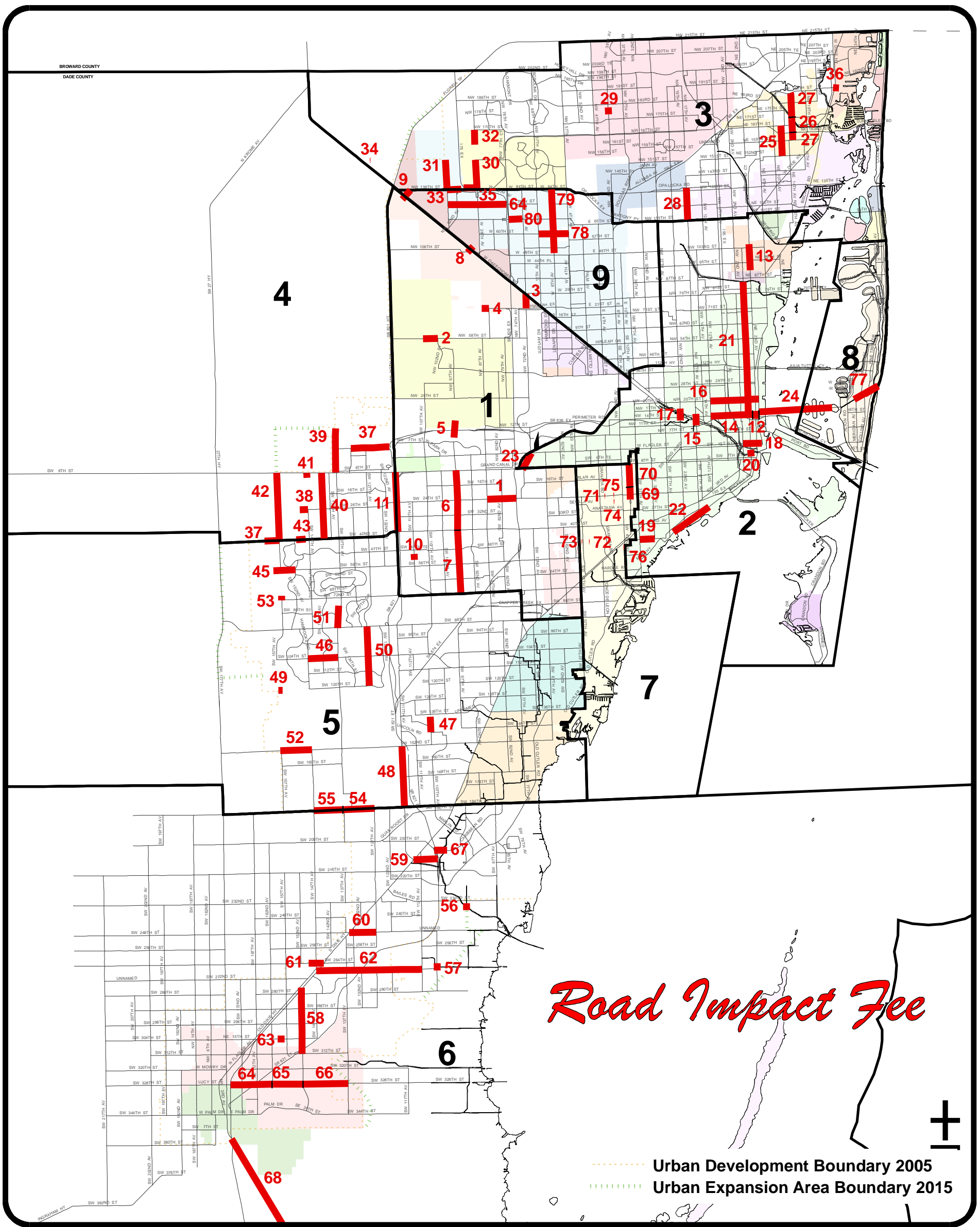
Intersection Improvements

- **RESURFACING**

Paving, widening, drainage, striping

- **TRAFFIC CONTROL DEVICES**

Signalization



Road Impact Fee

Program of Projects

- RIF District 1**
- SW 24th Street from SW 87th Avenue to SW 77th Avenue
 - NW 58th Street from NW 107th Avenue to NW 102nd Avenue
 - NW 72nd Avenue from NW 74th Street to Okeechobee Road
 - NW 74th Street from NW 87th Avenue to NW 84th Avenue
 - NW 97th Avenue Bridge over SR 836
 - SW 97th Avenue from SW 40th Street to SW 8th Street
 - SW 97th Avenue from SW 72nd Street to SW 40th Street
 - NW 106th Street and NW South River Drive Culvert
 - NW 112th Avenue/138th Street Sonovoid Bridge
 - SW 112th Avenue over Westwood Lakes Canal
 - SW 117th Avenue from SW 40th Street to SW 8th Street
- RIF District 2**
- NE 2nd Avenue from NE 14th Street to NE 12th Street
 - NE 2nd Avenue from NE 91st Street to NE 105th Street
 - NW 14th Street from Civic Center to Biscayne Boulevard.
 - NW 17th Avenue Bridge over the Miami River
 - N 20th Street from Civic Center to Biscayne Boulevard.
 - NW 22nd Avenue Bridge over the Miami River
 - Flagler Street from NW 2nd Avenue to Biscayne Boulevard
 - Grand Avenue from SW 37th Avenue to SW 32nd Avenue
 - Miami Avenue Bridge over the Miami River
 - North Miami Avenue from 14th Street to City Limit
 - South Bayshore Drive from Darwin Street to Mercy Way
 - Tamiami Canal Road/Tamiami Boulevard from SW 8th Street to Flagler Street
 - Venetian Causeway Master Plan
- RIF District 3**
- NE 12th Avenue from NE 151st Street to NE 167th Street
 - NE 15th Avenue from NE 163rd Street to NE 170th Street

- NE 15th Avenue/NE 159th Street to NE 163rd Street and NE 170th Street to Miami Gardens Drive
 - NW 17th Avenue from NW 119th Street to Opa-Locka Boulevard
 - NW 42nd Avenue at NW 176th Street Bridge
 - NW 87th Avenue from NW 138th Street to NW 154th Street (Bridge over I-75 and approaches)
 - NW 97th Avenue from NW 138th Street to NW 154th Street
 - NW 87th Avenue from NW 162nd Street to NW 170th Street
 - NW 138th Street from NW 107th Avenue to I-75
 - NW 154th Street and NW 122nd Avenue
 - Barbara Goleman High School Access Road
 - Miami Gardens Drive Connector from US-1 to William Lehman Causeway
- RIF District 4**
- NW 6th Street from NW 132nd Avenue to NW 118th Avenue
 - SW 26th Street from SW 149th Avenue to SW 147th Avenue
 - West 137th Avenue from SW 8th Street to NW 12th Street
 - SW 142nd Avenue from SW 42nd Street to SW 8th Street
 - SW 147th Avenue from SW 8th Street to 600 feet south
 - SW 157th Avenue from SW 42nd Street to SW 8th Street
- RIF District 5**
- SW 42nd Street from SW 150th Avenue to SW 149th Avenue
 - SW 42nd Street from SW 162nd Avenue to SW 157th Avenue
 - SW 56th Street from SW 158th Avenue to SW 152nd Avenue
 - SW 104th Street from SW 147th Avenue to SW 137th Avenue
 - SW 107th Avenue Bridge at SW 140th Street
 - SW 117th Avenue from SW 184th Street to SW 152nd Street
 - SW 120th Street Bridge over Black Creek Canal
 - SW 127th Avenue from SW 120th Street to SW 88th Street
 - SW 137th Avenue from SW 88th Street to SW 84th Street
 - SW 152nd Street from SW 157th Avenue to SW 147th Avenue
 - SW 157th Avenue from SW 72nd Street to SW 70th Street

- SW 184th Street from SW 137th Avenue to SW 127th Avenue
 - SW 184th Street from SW 147th Avenue to SW 137th Avenue
- RIF District 6**
- SW 97th Avenue Bridge over Black Creek Canal
 - SW 107th Avenue Bridge over C-102 Canal
 - SW 152nd Avenue from SW 312th Street to US-1
 - SW 211th Street from US-1 to Turnpike
 - SW 248th Street from US-1 to SW 127th Avenue
 - SW 264th Street from US-1 to SW 149 Avenue
 - SW 268th Street from US-1 to SW 112 Avenue
 - SW 304th Street Bridge from SW 159th Terrace to SW 158th Terrace
 - SW 328th Street from US-1 to SW 162nd Avenue
 - SW 328th Street from SW 162nd Avenue to SW 152nd Avenue
 - SW 328th Street from SW 152nd Avenue to SW 137th Avenue
 - Caribbean Boulevard from Turnpike to Anchor Drive
 - Card Sound Road from Miami-Dade/Monroe County Line to US-1
- RIF District 7**
- Ponce de Leon Boulevard from Almeria Avenue to Alcazar Avenue
 - Ponce de Leon Boulevard from Alcazar Avenue to SW 8th Street
 - Coral Way and Segovia Street
 - Blue Road and San Amaro Drive
 - Blue Road and Alhambra Circle
 - Segovia Street and Biltmore Way
 - Coral Way and Anderson Road
 - LeJeune Road and Loquat Street
- RIF District 8**
- Dade Boulevard/23rd Street Bridge replacement over Collins Canal
- RIF District 9**
- W 60th Street from W 12th Avenue to W 4th Avenue
 - NW 62nd Avenue from NW 105th Street to NW 138th Street
 - W 68th Street from W 19th Court to W 17th Court

**MIAMI-DADE METROPOLITAN PLANNING ORGANIZATION
TRANSPORTATION IMPROVEMENT PROGRAM
ROAD IMPACT FEES (RIF)**

Road Impact Fee District: 1

Municipalities: Doral / South Miami / West Miami / Sweetwater / Virginia Gardens / Miami Springs / Medley / Uninc. Miami-Dade Co.



MPO Project Num.	Facility/Project Name		Bicycle	Type of Work	Project Cost (\$000s)	Prior Years' Funding (\$000s)	
	From/Location	To/Location	Length (miles)				
Agency Project Num.	Detailed Project Description						
	Status	Remarks					

PW662347	NW 72 Avenue			Widening: 2 to 4 lanes and bridge	9,300	6,350		Funding (in \$000s)				
	NW 74 Street	Okeechobee Road	0.5					Proposed		Tentative Three Year Program		
662347	R/W, Widen from 2 to 4 lanes and bridge. Prior Years Funding as follows: \$2,000,000 for R/W; \$550,000 for PE; \$2,900,000 for CST; \$900,000 for R/R						Activity /Phase	2006 - 2007	2007 - 2008	2008 - 2009	2009 - 2010	2010 - 2011
	Design completed							CST	2,050	900	0	0

PW000031	NW 74 Street		B	New Construction: 4 lanes	1,350	1,350		Funding (in \$000s)				
	NW 87 Avenue	NW 84 Avenue	0.3					Proposed		Tentative Three Year Program		
	Construction of 4 new lanes. Prior Years Funding as follows: \$100,000 for PE; \$1,250,000 for CST. Settlement Agreement R-480-04						Activity /Phase	2006 - 2007	2007 - 2008	2008 - 2009	2009 - 2010	2010 - 2011
			Design and CST by Developer									

- B - Requires full consideration of bicycle accommodations in accordance with Bicycle Facilities Plan
- BOND - Capital Asset Acquisition Special Obligation Bonds
- B.R. - Repayment of Capital Asset Acquisition Special Obligation Bonds
- CIGP - County Incentive Grant Program
- L RTP - Subject to Long Range Plan Amendment

- PE Preliminary Engineering
- CST Construction
- CEI Construction Engineering Inspection
- COMB Combined Funding in Prior Years

Totals reflect expenditures based on latest budgetary information of anticipated revenues, and may differ from actual amounts received.

**MIAMI-DADE METROPOLITAN PLANNING ORGANIZATION
TRANSPORTATION IMPROVEMENT PROGRAM
ROAD IMPACT FEES (RIF)**

Road Impact Fee District: 1

Municipalities: Doral / South Miami / West Miami / Sweetwater / Virginia Gardens / Miami Springs / Medley / Uninc. Miami-Dade Co.



MPO Project Num.	Facility/Project Name		Bicycle	Type of Work	Project Cost (\$000s)	Prior Years' Funding (\$000s)
	From/Location	To/Location	Length (miles)			
Agency Project Num.	Detailed Project Description					
	Status	Remarks				

PW671128	NW 97 Avenue			4 lane bridge and approaches				Funding (in \$000s)					
	Bridge over SR-836		0.6										
671128	Construction of 4 lane bridge and approaches. Prior Years Funding as follows: \$9,000,000 for Bonds (BOND); \$10,555,000 for CST. Bond to be paid off in Fiscal Year 14-15				19,555		Activity /Phase	Proposed		Tentative Three Year Program			
	Under construction			2006 - 2007				2007 - 2008	2008 - 2009	2009 - 2010	2010 - 2011		
								BR	1,100	1,100	1,100	1,100	1,100

PW610040	SW 97 Avenue		B	Widening: 2 to 3 lanes				Funding (in \$000s)				
	SW 40 Street SW 8 Street		2									
610040	Widen from 2 to 3 lanes				5,355		Activity /Phase	Proposed		Tentative Three Year Program		
	Construction completed			2006 - 2007				2007 - 2008	2008 - 2009	2009 - 2010	2010 - 2011	

- B - Requires full consideration of bicycle accommodations in accordance with Bicycle Facilities Plan
- BOND - Capital Asset Acquisition Special Obligation Bonds
- B.R. - Repayment of Capital Asset Acquisition Special Obligation Bonds
- CIGP - County Incentive Grant Program
- L RTP - Subject to Long Range Plan Amendment

- PE Preliminary Engineering
- CST Construction
- CEI Construction Engineering Inspection
- COMB Combined Funding in Prior Years

Totals reflect expenditures based on latest budgetary information of anticipated revenues, and may differ from actual amounts received.

**MIAMI-DADE METROPOLITAN PLANNING ORGANIZATION
TRANSPORTATION IMPROVEMENT PROGRAM
ROAD IMPACT FEES (RIF)**

Road Impact Fee District: 1

Municipalities: Doral / South Miami / West Miami / Sweetwater / Virginia Gardens / Miami Springs / Medley / Uninc. Miami-Dade Co.



MPO Project Num.	Facility/Project Name		Bicycle	Type of Work	Project Cost (\$000s)	Prior Years' Funding (\$000s)											
	From/Location	To/Location	Length (miles)														
Agency Project Num.	Detailed Project Description			Remarks			Activity /Phase	Funding (in \$000s)									
	Status							Proposed		Tentative Three Year Program							
							2006 - 2007	2007 - 2008	2008 - 2009	2009 - 2010	2010 - 2011						
PW671135	SW 97 Avenue		B	Widening: 2 to 3 lanes													
	SW 72 Street	SW 40 Street	2														
671135	Widen from 2 to 3 lanes				11,480												
	Design completed		Construction funded by Peoples Transportation Plan Commission Districts 7 and 10														
PW671133A	NW 106 Street and NW S River Drive Culvert			Culvert													
671133A	Culvert				900												
	Design completed																
							CST	0	900	0	0	0					

- B - Requires full consideration of bicycle accommodations in accordance with Bicycle Facilities Plan
- BOND - Capital Asset Acquisition Special Obligation Bonds
- B.R. - Repayment of Capital Asset Acquisition Special Obligation Bonds
- CIGP - County Incentive Grant Program
- L RTP - Subject to Long Range Plan Amendment

- PE Preliminary Engineering
- CST Construction
- CEI Construction Engineering Inspection
- COMB Combined Funding in Prior Years

Totals reflect expenditures based on latest budgetary information of anticipated revenues, and may differ from actual amounts received.

**MIAMI-DADE METROPOLITAN PLANNING ORGANIZATION
TRANSPORTATION IMPROVEMENT PROGRAM
ROAD IMPACT FEES (RIF)**

Road Impact Fee District: 1

Municipalities: Doral / South Miami / West Miami / Sweetwater / Virginia Gardens / Miami Springs / Medley / Uninc. Miami-Dade Co.



MPO Project Num.	Facility/Project Name		Bicycle	Type of Work	Project Cost (\$000s)	Prior Years' Funding (\$000s)
	From/Location	To/Location	Length (miles)			
Agency Project Num.	Detailed Project Description			Remarks		
	Status					

PW000501	NW 112 Avenue/138 Street			Sonovoid Bridge Renovation	433	433	Activity /Phase	Funding (in \$000s)				
	Miami Canal							Proposed		Tentative Three Year Program		
Prior Years Funding as follows: \$66,000 for PE; \$17,000 for CEI; \$350,000 for CST								2006 - 2007	2007 - 2008	2008 - 2009	2009 - 2010	2010 - 2011
Design completed												

PW000086	SW 112 Avenue over Westwood Lakes Canal			Feasibility Study	75	75	Activity /Phase	Funding (in \$000s)				
	Approximately SW 50 Terrace							Proposed		Tentative Three Year Program		
Prior Years Funding as follows: \$75,000 for PE								2006 - 2007	2007 - 2008	2008 - 2009	2009 - 2010	2010 - 2011
000086												

- B - Requires full consideration of bicycle accommodations in accordance with Bicycle Facilities Plan
- BOND - Capital Asset Acquisition Special Obligation Bonds
- B.R. - Repayment of Capital Asset Acquisition Special Obligation Bonds
- CIGP - County Incentive Grant Program
- L RTP - Subject to Long Range Plan Amendment

- PE Preliminary Engineering
- CST Construction
- CEI Construction Engineering Inspection
- COMB Combined Funding in Prior Years

Totals reflect expenditures based on latest budgetary information of anticipated revenues, and may differ from actual amounts received.

**MIAMI-DADE METROPOLITAN PLANNING ORGANIZATION
TRANSPORTATION IMPROVEMENT PROGRAM
ROAD IMPACT FEES (RIF)**

Road Impact Fee District: 1

Municipalities: Doral / South Miami / West Miami / Sweetwater / Virginia Gardens / Miami Springs / Medley / Uninc. Miami-Dade Co.



MPO Project Num.	Facility/Project Name		Bicycle	Type of Work	Project Cost (\$000s)	Prior Years' Funding (\$000s)
	From/Location	To/Location	Length (miles)			
Agency Project Num.	Detailed Project Description			Remarks		
	Status					

PW000087	SW 117 Avenue		B	Widening: 2 to 4 lanes	12,000	0	Activity /Phase	Funding (in \$000s)						
	SW 40 Street	SW 8 Street	2					Proposed	Tentative Three Year Program					
000087	Widen from 2 to 4 lanes			L RTP				2006 - 2007	2007 - 2008	2008 - 2009	2009 - 2010	2010 - 2011		
								PE	0	0	1,000	0	0	
									CST	0	0	1,000	2,000	2,000

PW671133	Culvert Crossings				0	20	Activity /Phase	Funding (in \$000s)				
	Various							Proposed	Tentative Three Year Program			
671133	N. Royal Poinciana & Esplanada Canal, Westward Dr. & Esplanada Canal			To be Constructed by DERM as part of FEMA Funded Canal Project				2006 - 2007	2007 - 2008	2008 - 2009	2009 - 2010	2010 - 2011

- B - Requires full consideration of bicycle accommodations in accordance with Bicycle Facilities Plan
- BOND - Capital Asset Acquisition Special Obligation Bonds
- B.R. - Repayment of Capital Asset Acquisition Special Obligation Bonds
- CIGP - County Incentive Grant Program
- L RTP - Subject to Long Range Plan Amendment

- PE Preliminary Engineering
- CST Construction
- CEI Construction Engineering Inspection
- COMB Combined Funding in Prior Years

Totals reflect expenditures based on latest budgetary information of anticipated revenues, and may differ from actual amounts received.

**MIAMI-DADE METROPOLITAN PLANNING ORGANIZATION
TRANSPORTATION IMPROVEMENT PROGRAM
ROAD IMPACT FEES (RIF)**

Road Impact Fee District: 1

Municipalities: Doral / South Miami / West Miami / Sweetwater / Virginia Gardens / Miami Springs / Medley / Uninc. Miami-Dade Co.



MPO Project Num.	Facility/Project Name		Bicycle	Type of Work	Project Cost (\$000s)	Prior Years' Funding (\$000s)	
	From/Location	To/Location	Length (miles)				
Agency Project Num.	Detailed Project Description			Remarks			
	Status						

PW0000104	Int Imprv: NW 112 Avenue and NW 41 Street			Intersection Improvements	275	275	Activity /Phase	Funding (in \$000s)				
								Proposed		Tentative Three Year Program		
0000104	Install a WB turbo operation and widen N leg							2006 - 2007	2007 - 2008	2008 - 2009	2009 - 2010	2010 - 2011

PW000088	Int Imprv: Milam Dairy Road and NW 36 Street			Intersection Improvements	275	275	Activity /Phase	Funding (in \$000s)				
								Proposed		Tentative Three Year Program		
000088	Add RT free flow lanes							2006 - 2007	2007 - 2008	2008 - 2009	2009 - 2010	2010 - 2011

- B - Requires full consideration of bicycle accommodations in accordance with Bicycle Facilities Plan
- BOND - Capital Asset Acquisition Special Obligation Bonds
- B.R. - Repayment of Capital Asset Acquisition Special Obligation Bonds
- CIGP - County Incentive Grant Program
- L RTP - Subject to Long Range Plan Amendment

- PE Preliminary Engineering
- CST Construction
- CEI Construction Engineering Inspection
- COMB Combined Funding in Prior Years

Totals reflect expenditures based on latest budgetary information of anticipated revenues, and may differ from actual amounts received.

**MIAMI-DADE METROPOLITAN PLANNING ORGANIZATION
TRANSPORTATION IMPROVEMENT PROGRAM
ROAD IMPACT FEES (RIF)**

Road Impact Fee District: 1

Municipalities: Doral / South Miami / West Miami / Sweetwater / Virginia Gardens / Miami Springs / Medley / Uninc. Miami-Dade Co.



MPO Project Num.	Facility/Project Name		Bicycle	Type of Work	Project Cost (\$000s)	Prior Years' Funding (\$000s)
	From/Location	To/Location	Length (miles)			
Agency Project Num.	Detailed Project Description			Remarks		
	Status					

PW000089	Int Imprv: Galloway and NW 12 Street			Intersection Improvements	250	250	Activity /Phase	Funding (in \$000s)				
								Proposed		Tentative Three Year Program		
000089	Add 1 EBLT, 2 EB thru, and 1 WB thru lane							2006 - 2007	2007 - 2008	2008 - 2009	2009 - 2010	2010 - 2011

PW000090	Int Imprv: SW 97 Avenue and SW 48 Street			Intersection Improvements	200	200	Activity /Phase	Funding (in \$000s)				
								Proposed		Tentative Three Year Program		
000090	Add LT lanes in all directions							2006 - 2007	2007 - 2008	2008 - 2009	2009 - 2010	2010 - 2011

- B - Requires full consideration of bicycle accommodations in accordance with Bicycle Facilities Plan
- BOND - Capital Asset Acquisition Special Obligation Bonds
- B.R. - Repayment of Capital Asset Acquisition Special Obligation Bonds
- CIGP - County Incentive Grant Program
- L RTP - Subject to Long Range Plan Amendment

- PE Preliminary Engineering
- CST Construction
- CEI Construction Engineering Inspection
- COMB Combined Funding in Prior Years

Totals reflect expenditures based on latest budgetary information of anticipated revenues, and may differ from actual amounts received.

**MIAMI-DADE METROPOLITAN PLANNING ORGANIZATION
TRANSPORTATION IMPROVEMENT PROGRAM
ROAD IMPACT FEES (RIF)**

Road Impact Fee District: 1

Municipalities: Doral / South Miami / West Miami / Sweetwater / Virginia Gardens / Miami Springs / Medley / Uninc. Miami-Dade Co.



MPO Project Num.	Facility/Project Name		Bicycle	Type of Work	Project Cost (\$000s)	Prior Years' Funding (\$000s)
	From/Location	To/Location	Length (miles)			
Agency Project Num.	Detailed Project Description			Remarks		
	Status					

PW000091	Int Imprv: Bird Road and Ludlam		Intersection Improvements	50	50	Activity /Phase	Funding (in \$000s)				
000091	Extend 2nd NB approach lane two blocks and add a NBRTbay						Proposed		Tentative Three Year Program		
							2006 - 2007	2007 - 2008	2008 - 2009	2009 - 2010	2010 - 2011

PW000092	Int Imprv: SW 87 Avenue and SW 48 Street		Intersection Improvements	75	75	Activity /Phase	Funding (in \$000s)				
000092	Lengthen EBLT bay						Proposed		Tentative Three Year Program		
							2006 - 2007	2007 - 2008	2008 - 2009	2009 - 2010	2010 - 2011

- B - Requires full consideration of bicycle accommodations in accordance with Bicycle Facilities Plan
- BOND - Capital Asset Acquisition Special Obligation Bonds
- B.R. - Repayment of Capital Asset Acquisition Special Obligation Bonds
- CIGP - County Incentive Grant Program
- L RTP - Subject to Long Range Plan Amendment

- PE Preliminary Engineering
- CST Construction
- CEI Construction Engineering Inspection
- COMB Combined Funding in Prior Years

Totals reflect expenditures based on latest budgetary information of anticipated revenues, and may differ from actual amounts received.

**MIAMI-DADE METROPOLITAN PLANNING ORGANIZATION
TRANSPORTATION IMPROVEMENT PROGRAM
ROAD IMPACT FEES (RIF)**

Road Impact Fee District: 1

Municipalities: Doral / South Miami / West Miami / Sweetwater / Virginia Gardens / Miami Springs / Medley / Uninc. Miami-Dade Co.



MPO Project Num.	Facility/Project Name		Bicycle	Type of Work	Project Cost (\$000s)	Prior Years' Funding (\$000s)
	From/Location	To/Location	Length (miles)			
Agency Project Num.	Detailed Project Description			Remarks		
	Status					

PW000093	Int Imprv: US-1 and Red Road		Intersection Improvements								
000093	Lenghten NEBLT lane			100	50	Activity /Phase	Funding (in \$000s)				
							Proposed		Tentative Three Year Program		
							2006 - 2007	2007 - 2008	2008 - 2009	2009 - 2010	2010 - 2011
	Additional funding in RIF District 7										

PW000094	Int Imprv: Kendall Drive and Red Road		Intersection Improvements								
000094	Widen the WB approach			350	70	Activity /Phase	Funding (in \$000s)				
							Proposed		Tentative Three Year Program		
							2006 - 2007	2007 - 2008	2008 - 2009	2009 - 2010	2010 - 2011
	Additional funding in RIF District 5 and 7										

- B - Requires full consideration of bicycle accommodations in accordance with Bicycle Facilities Plan
- BOND - Capital Asset Acquisition Special Obligation Bonds
- B.R. - Repayment of Capital Asset Acquisition Special Obligation Bonds
- CIGP - County Incentive Grant Program
- L RTP - Subject to Long Range Plan Amendment

- PE Preliminary Engineering
- CST Construction
- CEI Construction Engineering Inspection
- COMB Combined Funding in Prior Years

Totals reflect expenditures based on latest budgetary information of anticipated revenues, and may differ from actual amounts received.

**MIAMI-DADE METROPOLITAN PLANNING ORGANIZATION
TRANSPORTATION IMPROVEMENT PROGRAM
ROAD IMPACT FEES (RIF)**

Road Impact Fee District: 1

Municipalities: Doral / South Miami / West Miami / Sweetwater / Virginia Gardens / Miami Springs / Medley / Uninc. Miami-Dade Co.



MPO Project Num.	Facility/Project Name		Bicycle	Type of Work	Project Cost (\$000s)	Prior Years' Funding (\$000s)
	From/Location	To/Location	Length (miles)			
Agency Project Num.	Detailed Project Description			Remarks		
	Status					

PW000095	Int Imprv: Galloway and 36 Street		Intersection Improvements								
000095	Legnthen the NBLT and EBLT bays and add a NBRT head			100	100	Activity /Phase	Funding (in \$000s)				
							Proposed		Tentative Three Year Program		
							2006 - 2007	2007 - 2008	2008 - 2009	2009 - 2010	2010 - 2011

PW000096	Int Imprv: NW 107 Avenue and NW 25 Street		Intersection Improvements								
000096	Change R-most NB to 5-sect RT			10	10	Activity /Phase	Funding (in \$000s)				
							Proposed		Tentative Three Year Program		
							2006 - 2007	2007 - 2008	2008 - 2009	2009 - 2010	2010 - 2011

- B - Requires full consideration of bicycle accommodations in accordance with Bicycle Facilities Plan
- BOND - Capital Asset Acquisition Special Obligation Bonds
- B.R. - Repayment of Capital Asset Acquisition Special Obligation Bonds
- CIGP - County Incentive Grant Program
- L RTP - Subject to Long Range Plan Amendment

- PE Preliminary Engineering
- CST Construction
- CEI Construction Engineering Inspection
- COMB Combined Funding in Prior Years

Totals reflect expenditures based on latest budgetary information of anticipated revenues, and may differ from actual amounts received.

**MIAMI-DADE METROPOLITAN PLANNING ORGANIZATION
TRANSPORTATION IMPROVEMENT PROGRAM
ROAD IMPACT FEES (RIF)**

Road Impact Fee District: 1

Municipalities: Doral / South Miami / West Miami / Sweetwater / Virginia Gardens / Miami Springs / Medley / Uninc. Miami-Dade Co.



MPO Project Num.	Facility/Project Name		Bicycle	Type of Work	Project Cost (\$000s)	Prior Years' Funding (\$000s)
	From/Location	To/Location	Length (miles)			
Agency Project Num.	Detailed Project Description			Remarks		
	Status					

PW000097	Int Imprv: Galloway and NW 13 Terrace			Intersection Improvements	25	25	Activity /Phase	Funding (in \$000s)				
								Proposed		Tentative Three Year Program		
000097	Add 3rd EB lane							2006 - 2007	2007 - 2008	2008 - 2009	2009 - 2010	2010 - 2011

PW000098	Int Imprv: Coral Way and SW 92 Avenue			Intersection Improvements	50	50	Activity /Phase	Funding (in \$000s)				
								Proposed		Tentative Three Year Program		
000098	Build a NBRT approach lane							2006 - 2007	2007 - 2008	2008 - 2009	2009 - 2010	2010 - 2011

- B - Requires full consideration of bicycle accommodations in accordance with Bicycle Facilities Plan
- BOND - Capital Asset Acquisition Special Obligation Bonds
- B.R. - Repayment of Capital Asset Acquisition Special Obligation Bonds
- CIGP - County Incentive Grant Program
- L RTP - Subject to Long Range Plan Amendment

- PE Preliminary Engineering
- CST Construction
- CEI Construction Engineering Inspection
- COMB Combined Funding in Prior Years

Totals reflect expenditures based on latest budgetary information of anticipated revenues, and may differ from actual amounts received.

**MIAMI-DADE METROPOLITAN PLANNING ORGANIZATION
TRANSPORTATION IMPROVEMENT PROGRAM
ROAD IMPACT FEES (RIF)**

Road Impact Fee District: 1

Municipalities: Doral / South Miami / West Miami / Sweetwater / Virginia Gardens / Miami Springs / Medley / Uninc. Miami-Dade Co.



MPO Project Num.	Facility/Project Name		Bicycle	Type of Work	Project Cost (\$000s)	Prior Years' Funding (\$000s)
	From/Location	To/Location	Length (miles)			
Agency Project Num.	Detailed Project Description			Remarks		
	Status					

PW000099	Int Imprv: Flagler and 79 Avenue		Intersection Improvements				Funding (in \$000s)				
000099	Change NB approach lanes to L/T and T/R and add WBRT head			30	30	Activity /Phase	Proposed		Tentative Three Year Program		
							2006 - 2007	2007 - 2008	2008 - 2009	2009 - 2010	2010 - 2011

PW0000100	Int Imprv: Flagler and 84 Avenue		Intersection Improvements				Funding (in \$000s)				
0000100	Widen NB approach from 1 to 2 lanes			25	25	Activity /Phase	Proposed		Tentative Three Year Program		
							2006 - 2007	2007 - 2008	2008 - 2009	2009 - 2010	2010 - 2011

- B - Requires full consideration of bicycle accommodations in accordance with Bicycle Facilities Plan
- BOND - Capital Asset Acquisition Special Obligation Bonds
- B.R. - Repayment of Capital Asset Acquisition Special Obligation Bonds
- CIGP - County Incentive Grant Program
- L RTP - Subject to Long Range Plan Amendment

- PE Preliminary Engineering
- CST Construction
- CEI Construction Engineering Inspection
- COMB Combined Funding in Prior Years

Totals reflect expenditures based on latest budgetary information of anticipated revenues, and may differ from actual amounts received.

**MIAMI-DADE METROPOLITAN PLANNING ORGANIZATION
TRANSPORTATION IMPROVEMENT PROGRAM
ROAD IMPACT FEES (RIF)**

Road Impact Fee District: 1

Municipalities: Doral / South Miami / West Miami / Sweetwater / Virginia Gardens / Miami Springs / Medley / Uninc. Miami-Dade Co.



MPO Project Num.	Facility/Project Name		Bicycle	Type of Work	Project Cost (\$000s)	Prior Years' Funding (\$000s)
	From/Location	To/Location	Length (miles)			
Agency Project Num.	Detailed Project Description			Remarks		
	Status					

PW0000101	Int Imprv: Bird Road and SR-821 (S)		Intersection Improvements								
0000101	Add 4th SB approach lane			25	25	Activity /Phase	Funding (in \$000s)				
							Proposed		Tentative Three Year Program		
							2006 - 2007	2007 - 2008	2008 - 2009	2009 - 2010	2010 - 2011

PW0000102	Int Imprv: Ludlam and Miller		Intersection Improvements								
0000102	Extend the EBLT bay			25	25	Activity /Phase	Funding (in \$000s)				
							Proposed		Tentative Three Year Program		
							2006 - 2007	2007 - 2008	2008 - 2009	2009 - 2010	2010 - 2011

- B - Requires full consideration of bicycle accommodations in accordance with Bicycle Facilities Plan
- BOND - Capital Asset Acquisition Special Obligation Bonds
- B.R. - Repayment of Capital Asset Acquisition Special Obligation Bonds
- CIGP - County Incentive Grant Program
- L RTP - Subject to Long Range Plan Amendment

- PE Preliminary Engineering
- CST Construction
- CEI Construction Engineering Inspection
- COMB Combined Funding in Prior Years

Totals reflect expenditures based on latest budgetary information of anticipated revenues, and may differ from actual amounts received.

**MIAMI-DADE METROPOLITAN PLANNING ORGANIZATION
TRANSPORTATION IMPROVEMENT PROGRAM
ROAD IMPACT FEES (RIF)**

Road Impact Fee District: 1

Municipalities: Doral / South Miami / West Miami / Sweetwater / Virginia Gardens / Miami Springs / Medley / Uninc. Miami-Dade Co.



MPO Project Num.	Facility/Project Name		Bicycle	Type of Work	Project Cost (\$000s)	Prior Years' Funding (\$000s)
	From/Location	To/Location	Length (miles)			
Agency Project Num.	Detailed Project Description			Remarks		
	Status					

PW0000103	Int Imprv: Miller and SW 72 Avenue			Intersection Improvements	25	25	Activity /Phase	Funding (in \$000s)				
								Proposed		Tentative Three Year Program		
0000103	Extend the EBLT bay 50ft-100ft							2006 - 2007	2007 - 2008	2008 - 2009	2009 - 2010	2010 - 2011

PW000033	Engineering Administration			Administration			Activity /Phase	Funding (in \$000s)				
								Proposed		Tentative Three Year Program		
	Engineering Administration							2006 - 2007	2007 - 2008	2008 - 2009	2009 - 2010	2010 - 2011
								0	158	50	50	50

- B - Requires full consideration of bicycle accommodations in accordance with Bicycle Facilities Plan
- BOND - Capital Asset Acquisition Special Obligation Bonds
- B.R. - Repayment of Capital Asset Acquisition Special Obligation Bonds
- CIGP - County Incentive Grant Program
- L RTP - Subject to Long Range Plan Amendment

- PE Preliminary Engineering
- CST Construction
- CEI Construction Engineering Inspection
- COMB Combined Funding in Prior Years

Totals reflect expenditures based on latest budgetary information of anticipated revenues, and may differ from actual amounts received.

**MIAMI-DADE METROPOLITAN PLANNING ORGANIZATION
TRANSPORTATION IMPROVEMENT PROGRAM
ROAD IMPACT FEES (RIF)**

Road Impact Fee District: 1

Municipalities: Doral / South Miami / West Miami / Sweetwater / Virginia Gardens / Miami Springs / Medley / Uninc. Miami-Dade Co.



MPO Project Num.	Facility/Project Name		Bicycle	Type of Work	Project Cost (\$000s)	Prior Years' Funding (\$000s)
	From/Location	To/Location	Length (miles)			
Agency Project Num.	Detailed Project Description					
	Status	Remarks				

PW000034	Resurfacing	B	Paving , Widening, Drainage, Striping									
	Paving, widening, drainage, striping of various locations including (but not limited to): NW 74 St -- NW 72 Ave to FEC RR; SW 64 St -- SW 67 Ave to SW 62 Ave (CST completed)											
							Funding (in \$000s)					
							Proposed		Tentative Three Year Program			
							2006 - 2007	2007 - 2008	2008 - 2009	2009 - 2010	2010 - 2011	
							PE	0	3	0	0	0
							CEI	0	3	0	0	0
							CST	0	25	0	0	0

PW000035	T.O.P.I.C.S.		Intersection Improvements: T.O.P.I.C.S.									
	Various locations including (but not limited to): NW 31 Ave & NW 95 St (CST completed); SW 107 Ave & SW 184 St (Under CST); SW 87 Ave & SW 68 St (Design completed)											
							Funding (in \$000s)					
							Proposed		Tentative Three Year Program			
							2006 - 2007	2007 - 2008	2008 - 2009	2009 - 2010	2010 - 2011	
							PE	0	3	0	0	0
							CEI	0	3	0	0	0
							CST	0	25	0	0	0

- B - Requires full consideration of bicycle accommodations in accordance with Bicycle Facilities Plan
- BOND - Capital Asset Acquisition Special Obligation Bonds
- B.R. - Repayment of Capital Asset Acquisition Special Obligation Bonds
- CIGP - County Incentive Grant Program
- L RTP - Subject to Long Range Plan Amendment

- PE Preliminary Engineering
- CST Construction
- CEI Construction Engineering Inspection
- COMB Combined Funding in Prior Years

Totals reflect expenditures based on latest budgetary information of anticipated revenues, and may differ from actual amounts received.

**MIAMI-DADE METROPOLITAN PLANNING ORGANIZATION
TRANSPORTATION IMPROVEMENT PROGRAM
ROAD IMPACT FEES (RIF)**

Road Impact Fee District: 1

Municipalities: Doral / South Miami / West Miami / Sweetwater / Virginia Gardens / Miami Springs / Medley / Uninc. Miami-Dade Co.



MPO Project Num.	Facility/Project Name		Bicycle	Type of Work	Project Cost (\$000s)	Prior Years' Funding (\$000s)
	From/Location	To/Location	Length (miles)			
Agency Project Num.	Detailed Project Description					
	Status	Remarks				

PW000036	Traffic Control Devices		Signalization								
	Various locations incl. (but not limited to): Coral Way & SW 62 Ave (CST compl); NW 97 Ave & NW 25 St (Design compl); NW 102 Ave & 58 St (Under CST); NW 107 Ave & 58 St (CST compl); SW 62 Ave & SW 8 St (Signal design complete, Redesign for round-a-bout); SW 67 Ave & 10 St (Under CST); SW 72 Ave & 42 St (Design compl); SW 77 Ct & Miller Dr (Design compl); NW 107 Ave & NW 25 St (CST compl)										
							Funding (in \$000s)				
							Proposed		Tentative Three Year Program		
							2006 - 2007	2007 - 2008	2008 - 2009	2009 - 2010	2010 - 2011
						PE	0	3	0	0	0
						CEI	0	3	0	0	0
						CST	0	25	0	0	0

PW000502	Right-of-Way		Right-of Way Acquisition for construction projects								
	Right-of Way Acquisition for construction projects										
							Funding (in \$000s)				
							Proposed		Tentative Three Year Program		
							2006 - 2007	2007 - 2008	2008 - 2009	2009 - 2010	2010 - 2011

- B - Requires full consideration of bicycle accommodations in accordance with Bicycle Facilities Plan
- BOND - Capital Asset Acquisition Special Obligation Bonds
- B.R. - Repayment of Capital Asset Acquisition Special Obligation Bonds
- CIGP - County Incentive Grant Program
- L RTP - Subject to Long Range Plan Amendment

- PE Preliminary Engineering
- CST Construction
- CEI Construction Engineering Inspection
- COMB Combined Funding in Prior Years

Totals reflect expenditures based on latest budgetary information of anticipated revenues, and may differ from actual amounts received.

MIAMI-DADE METROPOLITAN PLANNING ORGANIZATION
 TRANSPORTATION IMPROVEMENT PROGRAM
 ROAD IMPACT FEES (RIF)

Road Impact Fee District: 1

Municipalities: Doral / South Miami / West Miami / Sweetwater / Virginia Gardens / Miami Springs / Medley / Uninc. Miami-Dade Co.

MPO Project Num.	Facility/Project Name		Bicycle	Type of Work	Project Cost (\$000s)	Prior Years' Funding (\$000s)
	From/Location	To/Location	Length (miles)			
Agency Project Num.	Detailed Project Description			Remarks		
	Status					



Yearly Total	3,150	3,151	3,150	3,150	3,150
5 Year TIP Total					15,751

- B - Requires full consideration of bicycle accommodations in accordance with Bicycle Facilities Plan
- BOND - Capital Asset Acquisition Special Obligation Bonds
- B.R. - Repayment of Capital Asset Acquisition Special Obligation Bonds
- CIGP - County Incentive Grant Program
- L RTP - Subject to Long Range Plan Amendment


- PE Preliminary Engineering
- CST Construction
- CEI Construction Engineering Inspection
- COMB Combined Funding in Prior Years

Totals reflect expenditures based on latest budgetary information of anticipated revenues, and may differ from actual amounts received.

**MIAMI-DADE METROPOLITAN PLANNING ORGANIZATION
TRANSPORTATION IMPROVEMENT PROGRAM
ROAD IMPACT FEES (RIF)**

Road Impact Fee District: 2

Municipalities: Biscayne Park / El Portal / Miami / Miami Shores / North Bay Village / Key Biscayne / Uninc. Miami-Dade County

MPO Project Num.	Facility/Project Name		Bicycle	Type of Work	Project Cost (\$000s)	Prior Years' Funding (\$000s)	
	From/Location	To/Location	Length (miles)				
Agency Project Num.	Detailed Project Description						
Status	Remarks						

PW000600	NE 2 Avenue		0.15	Reconstruct 4 lanes to include milling and resurfacing, drainage, curb & gutter, sidewalk & lighting	300			Funding (in \$000s)				
	NE 12 Street	NE 14 Street						Proposed		Tentative Three Year Program		
	Design and construction to be done by FDOT through a JPA between FDOT and the County.							2006 - 2007	2007 - 2008	2008 - 2009	2009 - 2010	2010 - 2011

PW671268	NE 2 Avenue		0.88	Subject to final design parameters by Village of Miami Shores	9,000	6,850		Funding (in \$000s)				
	NE 91 Street	NE 105 Street						Proposed		Tentative Three Year Program		
671268	Subject to final design parameters by Village of Miami Shores.							2006 - 2007	2007 - 2008	2008 - 2009	2009 - 2010	2010 - 2011
	Prior Years Funding as follows: \$6,650,000 for CST; \$200,000 for COMB. Village of Miami Shores to pay enhance element through JPA											
	Under design											

- B - Requires full consideration of bicycle accommodations in accordance with Bicycle Facilities Plan
- BOND - Capital Asset Acquisition Special Obligation Bonds
- B.R. - Repayment of Capital Asset Acquisition Special Obligation Bonds
- CIGP - County Incentive Grant Program
- L RTP - Subject to Long Range Plan Amendment

- PE Preliminary Engineering
- CST Construction
- CEI Construction Engineering Inspection
- COMB Combined Funding in Prior Years

Totals reflect expenditures based on latest budgetary information of anticipated revenues, and may differ from actual amounts received.

**MIAMI-DADE METROPOLITAN PLANNING ORGANIZATION
TRANSPORTATION IMPROVEMENT PROGRAM
ROAD IMPACT FEES (RIF)**

Road Impact Fee District: 2

Municipalities: Biscayne Park / El Portal / Miami / Miami Shores / North Bay Village / Key Biscayne / Uninc. Miami-Dade County



MPO Project Num.	Facility/Project Name		Bicycle	Type of Work	Project Cost (\$000s)	Prior Years' Funding (\$000s)
	From/Location	To/Location	Length (miles)			
Agency Project Num.	Detailed Project Description					
	Status	Remarks				

PW671203	NW 14 Street			Widening: to 3 lanes and resurface	1,000	0	Activity /Phase	Funding (in \$000s)				
	Civic Center	Biscayne Blvd	1.6					Proposed		Tentative Three Year Program		
671203	Widen to 3 lanes and resurface				1,000	0	Activity /Phase	2006 - 2007	2007 - 2008	2008 - 2009	2009 - 2010	2010 - 2011
	Redesign required. Previous project limits from NW 10 Ave to I-95. L RTP.							PE	0	0	0	100
							CST	0	0	0	400	500

PW000052	NW 17 Avenue Bridge over the Miami River			Bridge Enhancement/Renovations	4,600	3,535	Activity /Phase	Funding (in \$000s)				
			0.1					Proposed		Tentative Three Year Program		
000052	Bridge Enhancement/Renovations. Prior Years Funding as follows: \$3,535,000 for CST.				4,600	3,535	Activity /Phase	2006 - 2007	2007 - 2008	2008 - 2009	2009 - 2010	2010 - 2011
	Under design							CST	1,065	0	0	0

- B - Requires full consideration of bicycle accommodations in accordance with Bicycle Facilities Plan
- BOND - Capital Asset Acquisition Special Obligation Bonds
- B.R. - Repayment of Capital Asset Acquisition Special Obligation Bonds
- CIGP - County Incentive Grant Program
- L RTP - Subject to Long Range Plan Amendment

- PE - Preliminary Engineering
- CST - Construction
- CEI - Construction Engineering Inspection
- COMB - Combined Funding in Prior Years

Totals reflect expenditures based on latest budgetary information of anticipated revenues, and may differ from actual amounts received.

**MIAMI-DADE METROPOLITAN PLANNING ORGANIZATION
TRANSPORTATION IMPROVEMENT PROGRAM
ROAD IMPACT FEES (RIF)**

Road Impact Fee District: 2

Municipalities: Biscayne Park / El Portal / Miami / Miami Shores / North Bay Village / Key Biscayne / Uninc. Miami-Dade County



MPO Project Num.	Facility/Project Name		Bicycle	Type of Work	Project Cost (\$000s)	Prior Years' Funding (\$000s)
	From/Location	To/Location	Length (miles)			
Agency Project Num.	Detailed Project Description					
	Status	Remarks				

PW671204	N 20 Street			Resurfacing/Re-stripe existing 4 lanes, curbs, gutters and sidewalks	1,000	0	Activity /Phase	Funding (in \$000s)					
	Civic Center	Biscayne Blvd	1.6					Proposed		Tentative Three Year Program			
671204	Resurface/Re-stripe existing 4 lanes, curbs, gutters, and sidewalks				1,000	0	Activity /Phase	2006 - 2007	2007 - 2008	2008 - 2009	2009 - 2010	2010 - 2011	
	Previous project limits from NW 2 Avenue to NE 2 Avenue. L RTP.							PE	0	0	0	100	0
								CST	0	0	0	400	500

PW000048	NW 22 Avenue Bridge over the Miami River			Structural analysis and design of repairs for the bridge tender house	1,000	1,000	Activity /Phase	Funding (in \$000s)				
			0.1					Proposed		Tentative Three Year Program		
000048	Structural analysis and design of repairs for the bridge tender house.				1,000	1,000	Activity /Phase	2006 - 2007	2007 - 2008	2008 - 2009	2009 - 2010	2010 - 2011
	Prior Years' Funding as follows: \$130,000 for PE; \$120,000 for CEI; \$750,000 for CST											

- B - Requires full consideration of bicycle accommodations in accordance with Bicycle Facilities Plan
- BOND - Capital Asset Acquisition Special Obligation Bonds
- B.R. - Repayment of Capital Asset Acquisition Special Obligation Bonds
- CIGP - County Incentive Grant Program
- L RTP - Subject to Long Range Plan Amendment


- PE - Preliminary Engineering
- CST - Construction
- CEI - Construction Engineering Inspection
- COMB - Combined Funding in Prior Years

Totals reflect expenditures based on latest budgetary information of anticipated revenues, and may differ from actual amounts received.

**MIAMI-DADE METROPOLITAN PLANNING ORGANIZATION
TRANSPORTATION IMPROVEMENT PROGRAM
ROAD IMPACT FEES (RIF)**

Road Impact Fee District: 2

Municipalities: Biscayne Park / El Portal / Miami / Miami Shores / North Bay Village / Key Biscayne / Uninc. Miami-Dade County

MPO Project Num.	Facility/Project Name		Bicycle	Type of Work	Project Cost (\$000s)	Prior Years' Funding (\$000s)	
	From/Location	To/Location	Length (miles)				
Agency Project Num.	Detailed Project Description			Remarks			
	Status						

PW610140	Flagler Street			Design and Construction Administration				Funding (in \$000s)				
	NW 2 Avenue	Biscayne Boulevard	0.5									
610140	Design and Construction Administration. Convert from one-way to two-way.				1,074		Activity /Phase	Proposed		Tentative Three Year Program		
	JPA with City of Miami: \$500,000 for PE and CST Administration; \$574,000 for CST							2006 - 2007	2007 - 2008	2008 - 2009	2009 - 2010	2010 - 2011
	Under construction by City of Miami											

PW651022	Grand Avenue			Construct 2 lanes with left turn lanes, signalization and T.O.P.I.C.S.				Funding (in \$000s)				
	SW 37 Avenue	SW 32 Avenue	0.5									
651022	Construct 2 new lanes with left turn lanes, signalization, T.O.P.I.C.S.				3,692	500	Activity /Phase	Proposed		Tentative Three Year Program		
	Construction completed							2006 - 2007	2007 - 2008	2008 - 2009	2009 - 2010	2010 - 2011

- B - Requires full consideration of bicycle accommodations in accordance with Bicycle Facilities Plan
- BOND - Capital Asset Acquisition Special Obligation Bonds
- B.R. - Repayment of Capital Asset Acquisition Special Obligation Bonds
- CIGP - County Incentive Grant Program
- L RTP - Subject to Long Range Plan Amendment

- PE Preliminary Engineering
- CST Construction
- CEI Construction Engineering Inspection
- COMB Combined Funding in Prior Years

Totals reflect expenditures based on latest budgetary information of anticipated revenues, and may differ from actual amounts received.

**MIAMI-DADE METROPOLITAN PLANNING ORGANIZATION
TRANSPORTATION IMPROVEMENT PROGRAM
ROAD IMPACT FEES (RIF)**

Road Impact Fee District: 2

Municipalities: Biscayne Park / El Portal / Miami / Miami Shores / North Bay Village / Key Biscayne / Uninc. Miami-Dade County



MPO Project Num.	Facility/Project Name		Bicycle	Type of Work	Project Cost (\$000s)	Prior Years' Funding (\$000s)
	From/Location	To/Location	Length (miles)			
Agency Project Num.	Detailed Project Description					
	Status	Remarks				

PW000051	Miami Avenue Bridge over the Miami River			Bridge Enhancement/Renovations				Funding (in \$000s)						
			0.1											
000051	Bridge Enhancement/Renovations. Prior Years Funding as follows: \$1,000,000 for CST.				4,000	1,000	Activity /Phase	Funding (in \$000s)						
	Additional funding from General Obligation Bond (GOB).													
			L RTP											

PW0000105	North Miami Avenue			Road Improvements				Funding (in \$000s)						
	14 Street	City Limit	4.4											
0000105					1,000	0	Activity /Phase	Funding (in \$000s)						
			L RTP											
							PE	0	0	0	100	0		
							CST	0	0	0	400	500		

- B - Requires full consideration of bicycle accommodations in accordance with Bicycle Facilities Plan
- BOND - Capital Asset Acquisition Special Obligation Bonds
- B.R. - Repayment of Capital Asset Acquisition Special Obligation Bonds
- CIGP - County Incentive Grant Program
- L RTP - Subject to Long Range Plan Amendment

- PE Preliminary Engineering
- CST Construction
- CEI Construction Engineering Inspection
- COMB Combined Funding in Prior Years

Totals reflect expenditures based on latest budgetary information of anticipated revenues, and may differ from actual amounts received.

**MIAMI-DADE METROPOLITAN PLANNING ORGANIZATION
TRANSPORTATION IMPROVEMENT PROGRAM
ROAD IMPACT FEES (RIF)**

Road Impact Fee District: 2

Municipalities: Biscayne Park / El Portal / Miami / Miami Shores / North Bay Village / Key Biscayne / Uninc. Miami-Dade County



MPO Project Num.	Facility/Project Name		Bicycle	Type of Work	Project Cost (\$000s)	Prior Years' Funding (\$000s)
	From/Location	To/Location	Length (miles)			
Agency Project Num.	Detailed Project Description			Remarks		
	Status					

PW0000168	Rickenbacker Causeway (Phase 3)			Resurfacing, bikelane	1,200	0	Activity /Phase	Funding (in \$000s)				
	Toll Plaza	E. end of Hobie Island	0.9					Proposed		Tentative Three Year Program		
0000168	Resurfacing, bikelane							2006 - 2007	2007 - 2008	2008 - 2009	2009 - 2010	2010 - 2011
							CST	1,200	0	0	0	0

PW0000106	South Bayshore Drive			Road Improvements	6,000	0	Activity /Phase	Funding (in \$000s)				
	Darwin Street	Mercy Way	1.5					Proposed		Tentative Three Year Program		
0000106	Road improvements							2006 - 2007	2007 - 2008	2008 - 2009	2009 - 2010	2010 - 2011
	PE to be funded by PTP District 7. L RTP.						CST	0	3,000	3,000	0	0

- B - Requires full consideration of bicycle accommodations in accordance with Bicycle Facilities Plan
- BOND - Capital Asset Acquisition Special Obligation Bonds
- B.R. - Repayment of Capital Asset Acquisition Special Obligation Bonds
- CIGP - County Incentive Grant Program
- L RTP - Subject to Long Range Plan Amendment


- PE Preliminary Engineering
- CST Construction
- CEI Construction Engineering Inspection
- COMB Combined Funding in Prior Years

Totals reflect expenditures based on latest budgetary information of anticipated revenues, and may differ from actual amounts received.

**MIAMI-DADE METROPOLITAN PLANNING ORGANIZATION
TRANSPORTATION IMPROVEMENT PROGRAM
ROAD IMPACT FEES (RIF)**

Road Impact Fee District: 2

Municipalities: Biscayne Park / El Portal / Miami / Miami Shores / North Bay Village / Key Biscayne / Uninc. Miami-Dade County

MPO Project Num.	Facility/Project Name		Bicycle	Type of Work	Project Cost (\$000s)	Prior Years' Funding (\$000s)	
	From/Location	To/Location	Length (miles)				
Agency Project Num.	Detailed Project Description						
	Status	Remarks					

PW671269	Tamiami Canal Road & Tamiami Blvd			Drainage and Resurfacing				Funding (in \$000s)				
	SW 8 Street	Flagler Street	1.2									
671269	Drainage and Resurfacing				1,000	50	Activity /Phase	Proposed		Tentative Three Year Program		
	Prior Years Funding as follows: \$50,000 for PE							2006 - 2007	2007 - 2008	2008 - 2009	2009 - 2010	2010 - 2011
								CST	0	0	0	450

PW000503	Venetian Causeway			Master Plan				Funding (in \$000s)				
	Master Plan Study. Engineering, landscape architecture, design, and construction documents.											
	Prior Years Funding as follows: \$600,000 for PE				600	600	Activity /Phase	Proposed		Tentative Three Year Program		
								2006 - 2007	2007 - 2008	2008 - 2009	2009 - 2010	2010 - 2011

- B - Requires full consideration of bicycle accommodations in accordance with Bicycle Facilities Plan
- BOND - Capital Asset Acquisition Special Obligation Bonds
- B.R. - Repayment of Capital Asset Acquisition Special Obligation Bonds
- CIGP - County Incentive Grant Program
- L RTP - Subject to Long Range Plan Amendment

- PE Preliminary Engineering
- CST Construction
- CEI Construction Engineering Inspection
- COMB Combined Funding in Prior Years

Totals reflect expenditures based on latest budgetary information of anticipated revenues, and may differ from actual amounts received.

MIAMI-DADE METROPOLITAN PLANNING ORGANIZATION
 TRANSPORTATION IMPROVEMENT PROGRAM
 ROAD IMPACT FEES (RIF)

Road Impact Fee District: 2

Municipalities: Biscayne Park / El Portal / Miami / Miami Shores / North Bay Village / Key Biscayne / Uninc. Miami-Dade County



MPO Project Num.	Facility/Project Name		Bicycle	Type of Work	Project Cost (\$000s)	Prior Years' Funding (\$000s)
	From/Location	To/Location	Length (miles)			
Agency Project Num.	Detailed Project Description			Remarks		
	Status					

PW0000107	Int Imprv: NE 2 Avenue and NE 111 Street			Intersection Improvements	400	400	Activity /Phase	Funding (in \$000s)				
								Proposed		Tentative Three Year Program		
0000107	Add LT bays							2006 - 2007	2007 - 2008	2008 - 2009	2009 - 2010	2010 - 2011

PW0000108	Int Imprv: US-1 and NE 38 Street			Intersection Improvements	25	25	Activity /Phase	Funding (in \$000s)				
								Proposed		Tentative Three Year Program		
0000108	Increase radius at SEC							2006 - 2007	2007 - 2008	2008 - 2009	2009 - 2010	2010 - 2011

- B - Requires full consideration of bicycle accommodations in accordance with Bicycle Facilities Plan
- BOND - Capital Asset Acquisition Special Obligation Bonds
- B.R. - Repayment of Capital Asset Acquisition Special Obligation Bonds
- CIGP - County Incentive Grant Program
- L RTP - Subject to Long Range Plan Amendment

- PE Preliminary Engineering
- CST Construction
- CEI Construction Engineering Inspection
- COMB Combined Funding in Prior Years

Totals reflect expenditures based on latest budgetary information of anticipated revenues, and may differ from actual amounts received.

**MIAMI-DADE METROPOLITAN PLANNING ORGANIZATION
TRANSPORTATION IMPROVEMENT PROGRAM
ROAD IMPACT FEES (RIF)**

Road Impact Fee District: 2

Municipalities: Biscayne Park / El Portal / Miami / Miami Shores / North Bay Village / Key Biscayne / Uninc. Miami-Dade County



MPO Project Num.	Facility/Project Name		Bicycle	Type of Work	Project Cost (\$000s)	Prior Years' Funding (\$000s)
	From/Location	To/Location	Length (miles)			
Agency Project Num.	Detailed Project Description			Remarks		
	Status					

PW0000109	Int Imprv: US-1 (SB) and NE 5 Street		Intersection Improvements				Funding (in \$000s)				
0000109	Increase radius at NWC			25	25	Activity /Phase	Proposed		Tentative Three Year Program		
							2006 - 2007	2007 - 2008	2008 - 2009	2009 - 2010	2010 - 2011

PW0000166	Int Imprv: NW 5 Avenue and NW 95 Street		Intersection Improvements (Signal)				Funding (in \$000s)				
0000166	Prior Years Funding as follows: \$200,000 for CST			200	200	Activity /Phase	Proposed		Tentative Three Year Program		
							2006 - 2007	2007 - 2008	2008 - 2009	2009 - 2010	2010 - 2011

- B - Requires full consideration of bicycle accommodations in accordance with Bicycle Facilities Plan
- BOND - Capital Asset Acquisition Special Obligation Bonds
- B.R. - Repayment of Capital Asset Acquisition Special Obligation Bonds
- CIGP - County Incentive Grant Program
- L RTP - Subject to Long Range Plan Amendment


- PE Preliminary Engineering
- CST Construction
- CEI Construction Engineering Inspection
- COMB Combined Funding in Prior Years

Totals reflect expenditures based on latest budgetary information of anticipated revenues, and may differ from actual amounts received.

**MIAMI-DADE METROPOLITAN PLANNING ORGANIZATION
TRANSPORTATION IMPROVEMENT PROGRAM
ROAD IMPACT FEES (RIF)**

Road Impact Fee District: 2

Municipalities: Biscayne Park / El Portal / Miami / Miami Shores / North Bay Village / Key Biscayne / Uninc. Miami-Dade County

MPO Project Num.	Facility/Project Name		Bicycle	Type of Work	Project Cost (\$000s)	Prior Years' Funding (\$000s)	
	From/Location	To/Location	Length (miles)				
Agency Project Num.	Detailed Project Description			Remarks			
	Status						

PW0000167	Int Imprv: NW 2 Avenue and NW 67 Street		Intersection Improvement (Signal)								
0000167	Prior Years Funding as follows: \$200,000 for CST			200	200	Activity /Phase	Funding (in \$000s)				
							Proposed		Tentative Three Year Program		
							2006 - 2007	2007 - 2008	2008 - 2009	2009 - 2010	2010 - 2011

PW0000172	Int Imprv: NE 5 Street and NE 1/NE 2 Avenue		Intersection Improvement (Signal)								
0000172	Prior Years Funding as follows: \$200,000 for CST			200	200	Activity /Phase	Funding (in \$000s)				
							Proposed		Tentative Three Year Program		
			Prior Years Funding as follows: \$200,000 for CST				2006 - 2007	2007 - 2008	2008 - 2009	2009 - 2010	2010 - 2011

- B - Requires full consideration of bicycle accommodations in accordance with Bicycle Facilities Plan
- BOND - Capital Asset Acquisition Special Obligation Bonds
- B.R. - Repayment of Capital Asset Acquisition Special Obligation Bonds
- CIGP - County Incentive Grant Program
- L RTP - Subject to Long Range Plan Amendment


- PE Preliminary Engineering
- CST Construction
- CEI Construction Engineering Inspection
- COMB Combined Funding in Prior Years

Totals reflect expenditures based on latest budgetary information of anticipated revenues, and may differ from actual amounts received.

**MIAMI-DADE METROPOLITAN PLANNING ORGANIZATION
TRANSPORTATION IMPROVEMENT PROGRAM
ROAD IMPACT FEES (RIF)**

Road Impact Fee District: 2

Municipalities: Biscayne Park / El Portal / Miami / Miami Shores / North Bay Village / Key Biscayne / Uninc. Miami-Dade County

MPO Project Num.	Facility/Project Name		Bicycle	Type of Work	Project Cost (\$000s)	Prior Years' Funding (\$000s)	
	From/Location	To/Location	Length (miles)				
Agency Project Num.	Detailed Project Description						
	Status	Remarks					

PW0000173	Int Imprv: NE 1 Avenue and NE 4 Street		Intersection Improvement (Signal)				Funding (in \$000s)				
0000173	Prior Years Funding as follows: \$200,000 for CST			200	200	Activity /Phase	Proposed		Tentative Three Year Program		
							2006 - 2007	2007 - 2008	2008 - 2009	2009 - 2010	2010 - 2011
			Prior Years Funding as follows: \$200,000 for CST								

PW000039	Engineering Administration		Administration				Funding (in \$000s)				
	Engineering Administration					Activity /Phase	Proposed		Tentative Three Year Program		
							2006 - 2007	2007 - 2008	2008 - 2009	2009 - 2010	2010 - 2011
							50	50	50	50	153

- B - Requires full consideration of bicycle accommodations in accordance with Bicycle Facilities Plan
- BOND - Capital Asset Acquisition Special Obligation Bonds
- B.R. - Repayment of Capital Asset Acquisition Special Obligation Bonds
- CIGP - County Incentive Grant Program
- L RTP - Subject to Long Range Plan Amendment

- PE Preliminary Engineering
- CST Construction
- CEI Construction Engineering Inspection
- COMB Combined Funding in Prior Years

Totals reflect expenditures based on latest budgetary information of anticipated revenues, and may differ from actual amounts received.

**MIAMI-DADE METROPOLITAN PLANNING ORGANIZATION
TRANSPORTATION IMPROVEMENT PROGRAM
ROAD IMPACT FEES (RIF)**

Road Impact Fee District: 2

Municipalities: Biscayne Park / El Portal / Miami / Miami Shores / North Bay Village / Key Biscayne / Uninc. Miami-Dade County



MPO Project Num.	Facility/Project Name		Bicycle	Type of Work	Project Cost (\$000s)	Prior Years' Funding (\$000s)
	From/Location	To/Location	Length (miles)			
Agency Project Num.	Detailed Project Description					
	Status	Remarks				

PW000040	Resurfacing		Paving, widening, drainage, striping				Funding (in \$000s)					
	Various locations, including but						Proposed		Tentative Three Year Program			
	Paving, widening, drainage, striping of various locations including (but not limited to): NW 37 Ave North of NW 9 St (Under CST)						2006 - 2007	2007 - 2008	2008 - 2009	2009 - 2010	2010 - 2011	
							PE	0	0	0	35	30
							CEI	0	0	0	35	30
							CST	0	0	0	280	239

PW000041	T.O.P.I.C.S.		Intersection Improvements: T.O.P.I.C.S.				Funding (in \$000s)					
	Various locations including (but not limited to): SW 36 Ave & Coral Way (Design completed)						Proposed		Tentative Three Year Program			
							2006 - 2007	2007 - 2008	2008 - 2009	2009 - 2010	2010 - 2011	
							PE	50	0	0	35	30
							CEI	50	0	0	35	30
							CST	402	0	0	280	239

- B - Requires full consideration of bicycle accommodations in accordance with Bicycle Facilities Plan
- BOND - Capital Asset Acquisition Special Obligation Bonds
- B.R. - Repayment of Capital Asset Acquisition Special Obligation Bonds
- CIGP - County Incentive Grant Program
- L RTP - Subject to Long Range Plan Amendment

- PE Preliminary Engineering
- CST Construction
- CEI Construction Engineering Inspection
- COMB Combined Funding in Prior Years

Totals reflect expenditures based on latest budgetary information of anticipated revenues, and may differ from actual amounts received.

**MIAMI-DADE METROPOLITAN PLANNING ORGANIZATION
TRANSPORTATION IMPROVEMENT PROGRAM
ROAD IMPACT FEES (RIF)**

Road Impact Fee District: 2

Municipalities: Biscayne Park / El Portal / Miami / Miami Shores / North Bay Village / Key Biscayne / Uninc. Miami-Dade County



MPO Project Num.	Facility/Project Name		Bicycle	Type of Work	Project Cost (\$000s)	Prior Years' Funding (\$000s)
	From/Location	To/Location	Length (miles)			
Agency Project Num.	Detailed Project Description			Remarks		
	Status					

PW000042	Traffic Control Devices		Signalization				Funding (in \$000s)					
	Various locations incl.(but not lim. To): Douglas Rd & Coconut Grove Dr (Under CST); Ingraham Hwy & Hardie Rd (Site being re-evaluated); NW 22 Ave & NW 50 St (Under design); NW 29 Ave & NW 11 St (Designed); NW 29 Ave & NW 14 St (Designed); NW 34 Ave & NW 11 St (Designed); SW 22 Ave & Tigertail Ave (Design completed)						Activity /Phase	Proposed		Tentative Three Year Program		
								2006 - 2007	2007 - 2008	2008 - 2009	2009 - 2010	2010 - 2011
							PE	50	0	0	35	30
							CEI	50	0	0	35	30
							CST	402	0	0	280	239

PW000504	Right-of-Way		Right-of Way Acquisition for construction projects				Funding (in \$000s)					
	Right-of Way Acquisition for construction projects						Activity /Phase	Proposed		Tentative Three Year Program		
								2006 - 2007	2007 - 2008	2008 - 2009	2009 - 2010	2010 - 2011

- B - Requires full consideration of bicycle accommodations in accordance with Bicycle Facilities Plan
- BOND - Capital Asset Acquisition Special Obligation Bonds
- B.R. - Repayment of Capital Asset Acquisition Special Obligation Bonds
- CIGP - County Incentive Grant Program
- L RTP - Subject to Long Range Plan Amendment

- PE Preliminary Engineering
- CST Construction
- CEI Construction Engineering Inspection
- COMB Combined Funding in Prior Years

Totals reflect expenditures based on latest budgetary information of anticipated revenues, and may differ from actual amounts received.

MIAMI-DADE METROPOLITAN PLANNING ORGANIZATION
 TRANSPORTATION IMPROVEMENT PROGRAM
 ROAD IMPACT FEES (RIF)

Road Impact Fee District: 2

Municipalities: Biscayne Park / El Portal / Miami / Miami Shores / North Bay Village / Key Biscayne / Uninc. Miami-Dade County

MPO Project Num.	Facility/Project Name		Bicycle	Type of Work	Project Cost (\$000s)	Prior Years' Funding (\$000s)
	From/Location	To/Location	Length (miles)			
Agency Project Num.	Detailed Project Description					
	Status	Remarks				



Yearly Total	3,319	3,050	3,050	3,050	3,050
5 Year TIP Total					15,519

- B - Requires full consideration of bicycle accommodations in accordance with Bicycle Facilities Plan
- BOND - Capital Asset Acquisition Special Obligation Bonds
- B.R. - Repayment of Capital Asset Acquisition Special Obligation Bonds
- CIGP - County Incentive Grant Program
- L RTP - Subject to Long Range Plan Amendment

- PE - Preliminary Engineering
- CST - Construction
- CEI - Construction Engineering Inspection
- COMB - Combined Funding in Prior Years

Totals reflect expenditures based on latest budgetary information of anticipated revenues, and may differ from actual amounts received.

**MIAMI-DADE METROPOLITAN PLANNING ORGANIZATION
TRANSPORTATION IMPROVEMENT PROGRAM
ROAD IMPACT FEES (RIF)**

Road Impact Fee District: 3

Municipalities: *Aventura / Bal Harbour / Bay Harbor Islands / Golden Beach / Hialeah / Indian Creek / Miami Lakes / Opa-Locka / Miami Gardens / North Miami / North Miami Beach / Sunny Isles Beach / Surfside / Uninc. Miami-Dade County*



MPO Project Num.	Facility/Project Name		Bicycle	Type of Work	Project Cost (\$000s)	Prior Years' Funding (\$000s)	
	From/Location	To/Location	Length (miles)				
Agency Project Num.	Detailed Project Description						
	Status	Remarks					

PW671379	NE 12 Avenue		B	Widening: to 3 lanes, T.O.P.I.C.S. Improvements				Funding (in \$000s)				
	NE 151 Street	NE 167 Street	1.0									
671379	Widen to 3 lanes, T.O.P.I.C.S. Improvement. Prior Years Funding as follows: \$4,200,000 for CST				4,200	4,200	Activity /Phase	Proposed		Tentative Three Year Program		
	Design completed							2006 - 2007	2007 - 2008	2008 - 2009	2009 - 2010	2010 - 2011

PW000043A	NE 15 Avenue		B	Widening: to 4 lanes				Funding (in \$000s)				
	NE 163 Street	NE 170 Street	0.45									
	Widen to 4 lanes. Prior Years Funding as follows: \$1,200,000 for CST				1,200	1,200	Activity /Phase	Proposed		Tentative Three Year Program		
	Design update underway							2006 - 2007	2007 - 2008	2008 - 2009	2009 - 2010	2010 - 2011

- B - Requires full consideration of bicycle accommodations in accordance with Bicycle Facilities Plan
- BOND - Capital Asset Acquisition Special Obligation Bonds
- B.R. - Repayment of Capital Asset Acquisition Special Obligation Bonds
- CIGP - County Incentive Grant Program
- L RTP - Subject to Long Range Plan Amendment

- PE Preliminary Engineering
- CST Construction
- CEI Construction Engineering Inspection
- COMB Combined Funding in Prior Years

Totals reflect expenditures based on latest budgetary information of anticipated revenues, and may differ from actual amounts received.

**MIAMI-DADE METROPOLITAN PLANNING ORGANIZATION
TRANSPORTATION IMPROVEMENT PROGRAM
ROAD IMPACT FEES (RIF)**

Road Impact Fee District: 3

Municipalities: *Aventura / Bal Harbour / Bay Harbor Islands / Golden Beach / Hialeah / Indian Creek / Miami Lakes / Opa-Locka / Miami Gardens / North Miami / North Miami Beach / Sunny Isles Beach / Surfside / Uninc. Miami-Dade County*



MPO Project Num.	Facility/Project Name		Bicycle	Type of Work	Project Cost (\$000s)	Prior Years' Funding (\$000s)	
	From/Location	To/Location	Length (miles)				
Agency Project Num.	Detailed Project Description			Remarks			
	Status						

PW000043B	NE 15 Avenue		B	Widening: to 3 lanes, T.O.P.I.C.S. Improvements	5,500	5,500	Activity /Phase	Funding (in \$000s)				
	NE 159 St to 163 St	NE 170 St to MG Dr	1					Proposed		Tentative Three Year Program		
	Widen to 3 lanes, T.O.P.I.C.S. Improvements. Prior Years Funding as Follows: \$5,500,000 for CST							2006 - 2007	2007 - 2008	2008 - 2009	2009 - 2010	2010 - 2011
	Design update underway											

PW671308A	NW 17 Avenue		B	Widening: to 5 lanes	4,000	4,000	Activity /Phase	Funding (in \$000s)				
	NW 119 Street	Opa Locka Boulevard	1					Proposed		Tentative Three Year Program		
671308	Widen to 5 lanes. Prior Years Funding as follows: \$4,000,000 for CST							2006 - 2007	2007 - 2008	2008 - 2009	2009 - 2010	2010 - 2011
	Design completed											

- B - Requires full consideration of bicycle accommodations in accordance with Bicycle Facilities Plan
- BOND - Capital Asset Acquisition Special Obligation Bonds
- B.R. - Repayment of Capital Asset Acquisition Special Obligation Bonds
- CIGP - County Incentive Grant Program
- L RTP - Subject to Long Range Plan Amendment


- PE Preliminary Engineering
- CST Construction
- CEI Construction Engineering Inspection
- COMB Combined Funding in Prior Years

Totals reflect expenditures based on latest budgetary information of anticipated revenues, and may differ from actual amounts received.

**MIAMI-DADE METROPOLITAN PLANNING ORGANIZATION
TRANSPORTATION IMPROVEMENT PROGRAM
ROAD IMPACT FEES (RIF)**

Road Impact Fee District: 3

Municipalities: *Aventura / Bal Harbour / Bay Harbor Islands / Golden Beach / Hialeah / Indian Creek / Miami Lakes / Opa-Locka / Miami Gardens / North Miami / North Miami Beach / Sunny Isles Beach / Surfside / Uninc. Miami-Dade County*

MPO Project Num.	Facility/Project Name		Bicycle	Type of Work	Project Cost (\$000s)	Prior Years' Funding (\$000s)	
	From/Location	To/Location	Length (miles)				
Agency Project Num.	Detailed Project Description						
	Status	Remarks					

PW000050	NW 42 Avenue @ NW 178 Street Bridge			Bridge Enhancement/Renovations and Structural Repairs	140			Funding (in \$000s)				
	000050	Bridge #: 874023						Activity /Phase	Proposed		Tentative Three Year Program	
Construction completed				2006 - 2007	2007 - 2008	2008 - 2009	2009 - 2010		2010 - 2011			

PW671311A	NW 87 Avenue		B	Bridge over I-75 & approaches	6,840			Funding (in \$000s)				
	NW 138 Street NW 154 Street		1.0					Activity /Phase	Proposed		Tentative Three Year Program	
671311	Construction of new bridge over I-75			FDOT FM#4105101 (CIGP)					2006 - 2007	2007 - 2008	2008 - 2009	2009 - 2010
	Construction completed											

- B - Requires full consideration of bicycle accommodations in accordance with Bicycle Facilities Plan
- BOND - Capital Asset Acquisition Special Obligation Bonds
- B.R. - Repayment of Capital Asset Acquisition Special Obligation Bonds
- CIGP - County Incentive Grant Program
- L RTP - Subject to Long Range Plan Amendment


- PE Preliminary Engineering
- CST Construction
- CEI Construction Engineering Inspection
- COMB Combined Funding in Prior Years

Totals reflect expenditures based on latest budgetary information of anticipated revenues, and may differ from actual amounts received.

**MIAMI-DADE METROPOLITAN PLANNING ORGANIZATION
TRANSPORTATION IMPROVEMENT PROGRAM
ROAD IMPACT FEES (RIF)**

Road Impact Fee District: 3

Municipalities: *Aventura / Bal Harbour / Bay Harbor Islands / Golden Beach / Hialeah / Indian Creek / Miami Lakes / Opa-Locka / Miami Gardens / North Miami / North Miami Beach / Sunny Isles Beach / Surfside / Uninc. Miami-Dade County*

MPO Project Num.	Facility/Project Name		Bicycle	Type of Work	Project Cost (\$000s)	Prior Years' Funding (\$000s)	
	From/Location	To/Location	Length (miles)				
Agency Project Num.	Detailed Project Description						
	Status	Remarks					

PW20040271	NW 87 Avenue			Widening: 2 to 4 lanes				Funding (in \$000s)				
	NW 162 Street	NW 170 Street	0.5									
20040271	Widen from 2 to 4 lanes. Prior Years Funding as follows: \$2,150,000 for CST				2,350	2,150	Activity /Phase	Proposed		Tentative Three Year Program		
			2006 - 2007	2007 - 2008				2008 - 2009	2009 - 2010	2010 - 2011		
	Under design							CST	200	0	0	0

PW0000110	NW 97 Avenue			New 4 lanes				Funding (in \$000s)				
	NW 138 Street	NW 154 Street	1									
0000110	New 4 lanes				3,300	3,300	Activity /Phase	Proposed		Tentative Three Year Program		
			2006 - 2007	2007 - 2008				2008 - 2009	2009 - 2010	2010 - 2011		
	JPA with City of Hialeah for CST.											

- B - Requires full consideration of bicycle accommodations in accordance with Bicycle Facilities Plan
- BOND - Capital Asset Acquisition Special Obligation Bonds
- B.R. - Repayment of Capital Asset Acquisition Special Obligation Bonds
- CIGP - County Incentive Grant Program
- L RTP - Subject to Long Range Plan Amendment


- PE Preliminary Engineering
- CST Construction
- CEI Construction Engineering Inspection
- COMB Combined Funding in Prior Years

Totals reflect expenditures based on latest budgetary information of anticipated revenues, and may differ from actual amounts received.

**MIAMI-DADE METROPOLITAN PLANNING ORGANIZATION
TRANSPORTATION IMPROVEMENT PROGRAM
ROAD IMPACT FEES (RIF)**

Road Impact Fee District: 3

Municipalities: *Aventura / Bal Harbour / Bay Harbor Islands / Golden Beach / Hialeah / Indian Creek / Miami Lakes / Opa-Locka / Miami Gardens / North Miami / North Miami Beach / Sunny Isles Beach / Surfside / Uninc. Miami-Dade County*

MPO Project Num.	Facility/Project Name		Bicycle	Type of Work	Project Cost (\$000s)	Prior Years' Funding (\$000s)	
	From/Location	To/Location	Length (miles)				
Agency Project Num.	Detailed Project Description			Remarks			
	Status						

PW0000111	NW 138 Street			Widening: 2 to 4 lanes				Funding (in \$000s)					
	NW 107 Avenue	I-75	1.3										
0000111	Widen from 2 to 4 lanes				5,500	0	Activity /Phase	Proposed		Tentative Three Year Program			
	Under design							2006 - 2007		2007 - 2008	2008 - 2009	2009 - 2010	2010 - 2011
								CST	2,750	2,750	0	0	0

PW0000112	NW 154 Street and NW 122 Avenue			Paving Improvements				Funding (in \$000s)				
	Paving improvements											
0000112	Design completed				500	500	Activity /Phase	Proposed		Tentative Three Year Program		
								2006 - 2007	2007 - 2008	2008 - 2009	2009 - 2010	2010 - 2011

- B - Requires full consideration of bicycle accommodations in accordance with Bicycle Facilities Plan
- BOND - Capital Asset Acquisition Special Obligation Bonds
- B.R. - Repayment of Capital Asset Acquisition Special Obligation Bonds
- CIGP - County Incentive Grant Program
- L RTP - Subject to Long Range Plan Amendment


- PE Preliminary Engineering
- CST Construction
- CEI Construction Engineering Inspection
- COMB Combined Funding in Prior Years

Totals reflect expenditures based on latest budgetary information of anticipated revenues, and may differ from actual amounts received.

**MIAMI-DADE METROPOLITAN PLANNING ORGANIZATION
TRANSPORTATION IMPROVEMENT PROGRAM
ROAD IMPACT FEES (RIF)**

Road Impact Fee District: 3

Municipalities: *Aventura / Bal Harbour / Bay Harbor Islands / Golden Beach / Hialeah / Indian Creek / Miami Lakes / Opa-Locka / Miami Gardens / North Miami / North Miami Beach / Sunny Isles Beach / Surfside / Uninc. Miami-Dade County*

MPO Project Num.	Facility/Project Name		Bicycle	Type of Work	Project Cost (\$000s)	Prior Years' Funding (\$000s)	
	From/Location	To/Location	Length (miles)				
Agency Project Num.	Detailed Project Description			Remarks			
	Status						

PW671364A	Barbara Goleman High School Access Road			New Construction: 2 lanes	988	0	Activity /Phase	Funding (in \$000s)				
671364	New 2 lanes for Barbara Goleman High School Access Road							Proposed		Tentative Three Year Program		
	Construction completed							2006 - 2007	2007 - 2008	2008 - 2009	2009 - 2010	2010 - 2011

PW671363	Miami Gardens Drive Connector			New Construction: 4 lanes	1,427	600	Activity /Phase	Funding (in \$000s)				
671363	US-1	William Lehman Cause	0.5					Proposed		Tentative Three Year Program		
	New 4 lanes for Miami Gardens Drive connector. Prior Years Funding as follows: \$600,000 for CST							2006 - 2007	2007 - 2008	2008 - 2009	2009 - 2010	2010 - 2011
	Under design.	JPA with City of Aventura. City of Aventura to implement.										

- B - Requires full consideration of bicycle accommodations in accordance with Bicycle Facilities Plan
- BOND - Capital Asset Acquisition Special Obligation Bonds
- B.R. - Repayment of Capital Asset Acquisition Special Obligation Bonds
- CIGP - County Incentive Grant Program
- L RTP - Subject to Long Range Plan Amendment


- PE Preliminary Engineering
- CST Construction
- CEI Construction Engineering Inspection
- COMB Combined Funding in Prior Years

Totals reflect expenditures based on latest budgetary information of anticipated revenues, and may differ from actual amounts received.

**MIAMI-DADE METROPOLITAN PLANNING ORGANIZATION
TRANSPORTATION IMPROVEMENT PROGRAM
ROAD IMPACT FEES (RIF)**

Road Impact Fee District: 3

Municipalities: *Aventura / Bal Harbour / Bay Harbor Islands / Golden Beach / Hialeah / Indian Creek / Miami Lakes / Opa-Locka / Miami Gardens / North Miami / North Miami Beach / Sunny Isles Beach / Surfside / Uninc. Miami-Dade County*

MPO Project Num.	Facility/Project Name		Bicycle	Type of Work	Project Cost (\$000s)	Prior Years' Funding (\$000s)	
	From/Location	To/Location	Length (miles)				
Agency Project Num.	Detailed Project Description						
	Status	Remarks					

PW0000113	Int Imprv: Highland Lk. and NE 203 Street		Intersection Improvements				Funding (in \$000s)				
0000113	Lengthen NBLT bay and split phase			150	150	Activity /Phase	Proposed		Tentative Three Year Program		
							2006 - 2007	2007 - 2008	2008 - 2009	2009 - 2010	2010 - 2011

PW0000114	Intersection Improvements**:		Intersection Improvements				Funding (in \$000s)				
0000114	**US-1 at Aventura, NE 196 Street, NE 195 Street, SR-856, NE 191 Street: Add turbo lanes SB			449	449	Activity /Phase	Proposed		Tentative Three Year Program		
							2006 - 2007	2007 - 2008	2008 - 2009	2009 - 2010	2010 - 2011

- B - Requires full consideration of bicycle accommodations in accordance with Bicycle Facilities Plan
- BOND - Capital Asset Acquisition Special Obligation Bonds
- B.R. - Repayment of Capital Asset Acquisition Special Obligation Bonds
- CIGP - County Incentive Grant Program
- L RTP - Subject to Long Range Plan Amendment


- PE Preliminary Engineering
- CST Construction
- CEI Construction Engineering Inspection
- COMB Combined Funding in Prior Years

Totals reflect expenditures based on latest budgetary information of anticipated revenues, and may differ from actual amounts received.

**MIAMI-DADE METROPOLITAN PLANNING ORGANIZATION
TRANSPORTATION IMPROVEMENT PROGRAM
ROAD IMPACT FEES (RIF)**

Road Impact Fee District: 3

Municipalities: *Aventura / Bal Harbour / Bay Harbor Islands / Golden Beach / Hialeah / Indian Creek / Miami Lakes / Opa-Locka / Miami Gardens / North Miami / North Miami Beach / Sunny Isles Beach / Surfside / Uninc. Miami-Dade County*

MPO Project Num.	Facility/Project Name		Bicycle	Type of Work	Project Cost (\$000s)	Prior Years' Funding (\$000s)	
	From/Location	To/Location	Length (miles)				
Agency Project Num.	Detailed Project Description						
	Status	Remarks					

PW0000115	Int Imprv: Ludlam Road and Med Drive (S)			Intersection Improvements	50	50	Activity /Phase	Funding (in \$000s)				
								Proposed		Tentative Three Year Program		
0000115	Lengthen dual lane NBLT bay							2006 - 2007	2007 - 2008	2008 - 2009	2009 - 2010	2010 - 2011
	Design completed											

PW0000116	Int Imprv: Ludlam Road and SR-826 (S)			Intersection Improvements	250	250	Activity /Phase	Funding (in \$000s)				
								Proposed		Tentative Three Year Program		
0000116	Add 4th NB approach lane for R/T							2006 - 2007	2007 - 2008	2008 - 2009	2009 - 2010	2010 - 2011

- B - Requires full consideration of bicycle accommodations in accordance with Bicycle Facilities Plan
- BOND - Capital Asset Acquisition Special Obligation Bonds
- B.R. - Repayment of Capital Asset Acquisition Special Obligation Bonds
- CIGP - County Incentive Grant Program
- L RTP - Subject to Long Range Plan Amendment

- PE Preliminary Engineering
- CST Construction
- CEI Construction Engineering Inspection
- COMB Combined Funding in Prior Years

Totals reflect expenditures based on latest budgetary information of anticipated revenues, and may differ from actual amounts received.

**MIAMI-DADE METROPOLITAN PLANNING ORGANIZATION
TRANSPORTATION IMPROVEMENT PROGRAM
ROAD IMPACT FEES (RIF)**

Road Impact Fee District: 3

Municipalities: *Aventura / Bal Harbour / Bay Harbor Islands / Golden Beach / Hialeah / Indian Creek / Miami Lakes / Opa-Locka / Miami Gardens / North Miami / North Miami Beach / Sunny Isles Beach / Surfside / Uninc. Miami-Dade County*



MPO Project Num.	Facility/Project Name		Bicycle	Type of Work	Project Cost (\$000s)	Prior Years' Funding (\$000s)
	From/Location	To/Location	Length (miles)			
Agency Project Num.	Detailed Project Description			Remarks		
	Status					

PW0000117	Int Imprv: N. Miami Avenue and 135 Street		Intersection Improvements				Funding (in \$000s)				
0000117	Add pro/perm WBLT			25	25	Activity /Phase	Proposed		Tentative Three Year Program		
	Design completed						2006 - 2007	2007 - 2008	2008 - 2009	2009 - 2010	2010 - 2011

PW0000118	Int Imprv: Red Road and NW 138 Street		Intersection Improvements				Funding (in \$000s)				
0000118	Lengthen SBLT			100	100	Activity /Phase	Proposed		Tentative Three Year Program		
							2006 - 2007	2007 - 2008	2008 - 2009	2009 - 2010	2010 - 2011

- B - Requires full consideration of bicycle accommodations in accordance with Bicycle Facilities Plan
- BOND - Capital Asset Acquisition Special Obligation Bonds
- B.R. - Repayment of Capital Asset Acquisition Special Obligation Bonds
- CIGP - County Incentive Grant Program
- L RTP - Subject to Long Range Plan Amendment


- PE Preliminary Engineering
- CST Construction
- CEI Construction Engineering Inspection
- COMB Combined Funding in Prior Years

Totals reflect expenditures based on latest budgetary information of anticipated revenues, and may differ from actual amounts received.

**MIAMI-DADE METROPOLITAN PLANNING ORGANIZATION
TRANSPORTATION IMPROVEMENT PROGRAM
ROAD IMPACT FEES (RIF)**

Road Impact Fee District: 3

Municipalities: *Aventura / Bal Harbour / Bay Harbor Islands / Golden Beach / Hialeah / Indian Creek / Miami Lakes / Opa-Locka / Miami Gardens / North Miami / North Miami Beach / Sunny Isles Beach / Surfside / Uninc. Miami-Dade County*

MPO Project Num.	Facility/Project Name		Bicycle	Type of Work	Project Cost (\$000s)	Prior Years' Funding (\$000s)	
	From/Location	To/Location	Length (miles)				
Agency Project Num.	Detailed Project Description						
	Status	Remarks					

PW0000119	Int Imprv: Red Road and Miami Lakes Drive		Intersection Improvements								
0000119	Change the middle EB lane to LT and improve turbo lane operation			175	175	Activity /Phase	Funding (in \$000s)				
							Proposed		Tentative Three Year Program		
							2006 - 2007	2007 - 2008	2008 - 2009	2009 - 2010	2010 - 2011

PW0000120	Int Imprv: SR-856 and US-1		Intersection Improvements								
0000120	Change WB lane assignment			10	10	Activity /Phase	Funding (in \$000s)				
							Proposed		Tentative Three Year Program		
							2006 - 2007	2007 - 2008	2008 - 2009	2009 - 2010	2010 - 2011

- B - Requires full consideration of bicycle accommodations in accordance with Bicycle Facilities Plan
- BOND - Capital Asset Acquisition Special Obligation Bonds
- B.R. - Repayment of Capital Asset Acquisition Special Obligation Bonds
- CIGP - County Incentive Grant Program
- L RTP - Subject to Long Range Plan Amendment


- PE Preliminary Engineering
- CST Construction
- CEI Construction Engineering Inspection
- COMB Combined Funding in Prior Years

Totals reflect expenditures based on latest budgetary information of anticipated revenues, and may differ from actual amounts received.

**MIAMI-DADE METROPOLITAN PLANNING ORGANIZATION
TRANSPORTATION IMPROVEMENT PROGRAM
ROAD IMPACT FEES (RIF)**

Road Impact Fee District: 3

Municipalities: *Aventura / Bal Harbour / Bay Harbor Islands / Golden Beach / Hialeah / Indian Creek / Miami Lakes / Opa-Locka / Miami Gardens / North Miami / North Miami Beach / Sunny Isles Beach / Surfside / Uninc. Miami-Dade County*

MPO Project Num.	Facility/Project Name		Bicycle	Type of Work	Project Cost (\$000s)	Prior Years' Funding (\$000s)	
	From/Location	To/Location	Length (miles)				
Agency Project Num.	Detailed Project Description						
	Status	Remarks					

PW0000121	Int Imprv: NW 2 Avenue and 167 Street		Intersection Improvements								
0000121	Add 3rd EBLT lane and an EBRT lane			150	150	Activity /Phase	Funding (in \$000s)				
							Proposed		Tentative Three Year Program		
							2006 - 2007	2007 - 2008	2008 - 2009	2009 - 2010	2010 - 2011

PW0000122	Int Imprv: SR-826 and NE 26 Avenue, 28 Avenue, and 2900 Block		Intersection Improvements								
0000122	Add turbo lanes EB			300	300	Activity /Phase	Funding (in \$000s)				
							Proposed		Tentative Three Year Program		
							2006 - 2007	2007 - 2008	2008 - 2009	2009 - 2010	2010 - 2011

- B - Requires full consideration of bicycle accommodations in accordance with Bicycle Facilities Plan
- BOND - Capital Asset Acquisition Special Obligation Bonds
- B.R. - Repayment of Capital Asset Acquisition Special Obligation Bonds
- CIGP - County Incentive Grant Program
- L RTP - Subject to Long Range Plan Amendment


- PE Preliminary Engineering
- CST Construction
- CEI Construction Engineering Inspection
- COMB Combined Funding in Prior Years

Totals reflect expenditures based on latest budgetary information of anticipated revenues, and may differ from actual amounts received.

**MIAMI-DADE METROPOLITAN PLANNING ORGANIZATION
TRANSPORTATION IMPROVEMENT PROGRAM
ROAD IMPACT FEES (RIF)**

Road Impact Fee District: 3

Municipalities: *Aventura / Bal Harbour / Bay Harbor Islands / Golden Beach / Hialeah / Indian Creek / Miami Lakes / Opa-Locka / Miami Gardens / North Miami / North Miami Beach / Sunny Isles Beach / Surfside / Uninc. Miami-Dade County*

MPO Project Num.	Facility/Project Name		Bicycle	Type of Work	Project Cost (\$000s)	Prior Years' Funding (\$000s)	
	From/Location	To/Location	Length (miles)				
Agency Project Num.	Detailed Project Description			Remarks			
	Status						

PW0000123	Int Imprv: Red Road and SR-826 (N)			Intersection Improvements	50	50	Activity /Phase	Funding (in \$000s)				
								Proposed		Tentative Three Year Program		
0000123	Legnthen SBLT bay							2006 - 2007	2007 - 2008	2008 - 2009	2009 - 2010	2010 - 2011

PW0000124	Int Imprv: Red Road and SR-826 (S)			Intersection Improvements	50	50	Activity /Phase	Funding (in \$000s)				
								Proposed		Tentative Three Year Program		
0000124	Legnthen NBLT bay							2006 - 2007	2007 - 2008	2008 - 2009	2009 - 2010	2010 - 2011

- B - Requires full consideration of bicycle accommodations in accordance with Bicycle Facilities Plan
- BOND - Capital Asset Acquisition Special Obligation Bonds
- B.R. - Repayment of Capital Asset Acquisition Special Obligation Bonds
- CIGP - County Incentive Grant Program
- L RTP - Subject to Long Range Plan Amendment

- PE Preliminary Engineering
- CST Construction
- CEI Construction Engineering Inspection
- COMB Combined Funding in Prior Years

Totals reflect expenditures based on latest budgetary information of anticipated revenues, and may differ from actual amounts received.

**MIAMI-DADE METROPOLITAN PLANNING ORGANIZATION
TRANSPORTATION IMPROVEMENT PROGRAM
ROAD IMPACT FEES (RIF)**

Road Impact Fee District: 3

Municipalities: *Aventura / Bal Harbour / Bay Harbor Islands / Golden Beach / Hialeah / Indian Creek / Miami Lakes / Opa-Locka / Miami Gardens / North Miami / North Miami Beach / Sunny Isles Beach / Surfside / Uninc. Miami-Dade County*



MPO Project Num.	Facility/Project Name		Bicycle	Type of Work	Project Cost (\$000s)	Prior Years' Funding (\$000s)
	From/Location	To/Location	Length (miles)			
Agency Project Num.	Detailed Project Description					
	Status	Remarks				

PW0000125	Int Impr: Red Road and NW 165 Terrace		Intersection Improvements				Funding (in \$000s)							
0000125	Re-stripe EB approach to LT, T, and RT			30	30	Activity /Phase	Proposed		Tentative Three Year Program					
	Design completed						2006 - 2007	2007 - 2008	2008 - 2009	2009 - 2010	2010 - 2011			

PW0000126	Int Impr: NW 7 Avenue and 15900 Block		Intersection Improvements				Funding (in \$000s)							
0000126	Increase the WBRT radius and add a 2nd NB thru lane and a SB turbo lane			250	250	Activity /Phase	Proposed		Tentative Three Year Program					
							2006 - 2007	2007 - 2008	2008 - 2009	2009 - 2010	2010 - 2011			

- B - Requires full consideration of bicycle accommodations in accordance with Bicycle Facilities Plan
- BOND - Capital Asset Acquisition Special Obligation Bonds
- B.R. - Repayment of Capital Asset Acquisition Special Obligation Bonds
- CIGP - County Incentive Grant Program
- L RTP - Subject to Long Range Plan Amendment


- PE Preliminary Engineering
- CST Construction
- CEI Construction Engineering Inspection
- COMB Combined Funding in Prior Years

Totals reflect expenditures based on latest budgetary information of anticipated revenues, and may differ from actual amounts received.

**MIAMI-DADE METROPOLITAN PLANNING ORGANIZATION
TRANSPORTATION IMPROVEMENT PROGRAM
ROAD IMPACT FEES (RIF)**

Road Impact Fee District: 3

Municipalities: *Aventura / Bal Harbour / Bay Harbor Islands / Golden Beach / Hialeah / Indian Creek / Miami Lakes / Opa-Locka / Miami Gardens / North Miami / North Miami Beach / Sunny Isles Beach / Surfside / Uninc. Miami-Dade County*

MPO Project Num.	Facility/Project Name		Bicycle	Type of Work	Project Cost (\$000s)	Prior Years' Funding (\$000s)	
	From/Location	To/Location	Length (miles)				
Agency Project Num.	Detailed Project Description						
	Status	Remarks					

PW0000169	Int Imprv: NW 52 Avenue and NW 199 Street		Intersection Improvement (Signal)				Funding (in \$000s)					
0000169	Prior Years Fnding as follows: \$200,000 for CST				200	200	Activity /Phase	Proposed		Tentative Three Year Program		
						2006 - 2007		2007 - 2008	2008 - 2009	2009 - 2010	2010 - 2011	

PW000044	Engineering Administration		Administration				Activity /Phase	Funding (in \$000s)				
	Engineering Administration							Proposed		Tentative Three Year Program		
						2006 - 2007		2007 - 2008	2008 - 2009	2009 - 2010	2010 - 2011	
							210	205	205	205	205	

- B - Requires full consideration of bicycle accommodations in accordance with Bicycle Facilities Plan
- BOND - Capital Asset Acquisition Special Obligation Bonds
- B.R. - Repayment of Capital Asset Acquisition Special Obligation Bonds
- CIGP - County Incentive Grant Program
- L RTP - Subject to Long Range Plan Amendment

- PE Preliminary Engineering
- CST Construction
- CEI Construction Engineering Inspection
- COMB Combined Funding in Prior Years

Totals reflect expenditures based on latest budgetary information of anticipated revenues, and may differ from actual amounts received.

**MIAMI-DADE METROPOLITAN PLANNING ORGANIZATION
TRANSPORTATION IMPROVEMENT PROGRAM
ROAD IMPACT FEES (RIF)**

Road Impact Fee District: 3

Municipalities: *Aventura / Bal Harbour / Bay Harbor Islands / Golden Beach / Hialeah / Indian Creek / Miami Lakes / Opa-Locka / Miami Gardens / North Miami / North Miami Beach / Sunny Isles Beach / Surfside / Uninc. Miami-Dade County*



MPO Project Num.	Facility/Project Name		Bicycle	Type of Work	Project Cost (\$000s)	Prior Years' Funding (\$000s)
	From/Location	To/Location	Length (miles)			
Agency Project Num.	Detailed Project Description					
	Status	Remarks				

PW000045	Resurfacing			Paving, Widening, Drainage, Striping				Funding (in \$000s)				
	Paving, widening, drainage, striping of various locations including (but not limited to): NW 32 Ave & NW 123 St; NW 122 Ave & NW 154 St.							Activity /Phase	Proposed		Tentative Three Year Program	
							2006 - 2007		2007 - 2008	2008 - 2009	2009 - 2010	2010 - 2011
							PE	18	38	130	130	130
							CEI	18	38	130	130	130
							CST	144	305	1,039	1,039	1,039

PW000046	T.O.P.I.C.S.			Intersection Improvements: T.O.P.I.C.S.				Funding (in \$000s)				
	Various locations including (but not limited to): NW 122 Ave & NW 154 St.							Activity /Phase	Proposed		Tentative Three Year Program	
							2006 - 2007		2007 - 2008	2008 - 2009	2009 - 2010	2010 - 2011
							PE	18	38	130	130	130
							CEI	18	38	130	130	130
							CST	144	305	1,039	1,039	1,039

- B - Requires full consideration of bicycle accommodations in accordance with Bicycle Facilities Plan
- BOND - Capital Asset Acquisition Special Obligation Bonds
- B.R. - Repayment of Capital Asset Acquisition Special Obligation Bonds
- CIGP - County Incentive Grant Program
- L RTP - Subject to Long Range Plan Amendment

- PE Preliminary Engineering
- CST Construction
- CEI Construction Engineering Inspection
- COMB Combined Funding in Prior Years

Totals reflect expenditures based on latest budgetary information of anticipated revenues, and may differ from actual amounts received.

**MIAMI-DADE METROPOLITAN PLANNING ORGANIZATION
TRANSPORTATION IMPROVEMENT PROGRAM
ROAD IMPACT FEES (RIF)**

Road Impact Fee District: 3

Municipalities: *Aventura / Bal Harbour / Bay Harbor Islands / Golden Beach / Hialeah / Indian Creek / Miami Lakes / Opa-Locka / Miami Gardens / North Miami / North Miami Beach / Sunny Isles Beach / Surfside / Uninc. Miami-Dade County*



MPO Project Num.	Facility/Project Name		Bicycle	Type of Work	Project Cost (\$000s)	Prior Years' Funding (\$000s)
	From/Location	To/Location	Length (miles)			
Agency Project Num.	Detailed Project Description					
	Status	Remarks				

PW000047	Traffic Control Devices		Signalization				Funding (in \$000s)					
	Various locations incl.(but not limited to): W Dixie Hwy & NE 164 St; NW 67 Ave & Cowpen Rd; NE 28 Ct. & NE 187 St (CST completed); NW 122 Ave. & NW 154 St.						Activity /Phase	Proposed		Tentative Three Year Program		
						2006 - 2007		2007 - 2008	2008 - 2009	2009 - 2010	2010 - 2011	
							PE	18	38	130	130	130
							CEI	18	38	130	130	130
							CST	144	305	1,039	1,039	1,039

PW000505	Right-of-Way		Right-of Way Acquisition for construction projects				Funding (in \$000s)					
	Right-of Way Acquisition for construction projects						Activity /Phase	Proposed		Tentative Three Year Program		
						2006 - 2007		2007 - 2008	2008 - 2009	2009 - 2010	2010 - 2011	
							R/W	500	0	0	0	0

- B - Requires full consideration of bicycle accommodations in accordance with Bicycle Facilities Plan
- BOND - Capital Asset Acquisition Special Obligation Bonds
- B.R. - Repayment of Capital Asset Acquisition Special Obligation Bonds
- CIGP - County Incentive Grant Program
- L RTP - Subject to Long Range Plan Amendment

- PE Preliminary Engineering
- CST Construction
- CEI Construction Engineering Inspection
- COMB Combined Funding in Prior Years

Totals reflect expenditures based on latest budgetary information of anticipated revenues, and may differ from actual amounts received.

MIAMI-DADE METROPOLITAN PLANNING ORGANIZATION
 TRANSPORTATION IMPROVEMENT PROGRAM
 ROAD IMPACT FEES (RIF)

Road Impact Fee District: 3

Municipalities: *Aventura / Bal Harbour / Bay Harbor Islands / Golden Beach / Hialeah / Indian Creek / Miami Lakes / Opa-Locka / Miami Gardens / North Miami / North Miami Beach / Sunny Isles Beach / Surfside / Uninc. Miami-Dade County*

MPO Project Num.	Facility/Project Name		Bicycle	Type of Work	Project Cost (\$000s)	Prior Years' Funding (\$000s)
	From/Location	To/Location	Length (miles)			
Agency Project Num.	Detailed Project Description			Remarks		
	Status					



Yearly Total	4,200	4,098	4,102	4,102	4,102
5 Year TIP Total					20,604

- B - Requires full consideration of bicycle accommodations in accordance with Bicycle Facilities Plan
- BOND - Capital Asset Acquisition Special Obligation Bonds
- B.R. - Repayment of Capital Asset Acquisition Special Obligation Bonds
- CIGP - County Incentive Grant Program
- L RTP - Subject to Long Range Plan Amendment


- PE Preliminary Engineering
- CST Construction
- CEI Construction Engineering Inspection
- COMB Combined Funding in Prior Years

Totals reflect expenditures based on latest budgetary information of anticipated revenues, and may differ from actual amounts received.

**MIAMI-DADE METROPOLITAN PLANNING ORGANIZATION
TRANSPORTATION IMPROVEMENT PROGRAM
ROAD IMPACT FEES (RIF)**

Road Impact Fee District: 4

Municipalities: *Unincorporated Miami-Dade County*

MPO Project Num.	Facility/Project Name		Bicycle	Type of Work	Project Cost (\$000s)	Prior Years' Funding (\$000s)	
	From/Location	To/Location	Length (miles)				
Agency Project Num.	Detailed Project Description						
Status	Remarks						

PW000076	NW 6 Street			Traffic Engineering Study: Improve Level of Service (LOS)	50	50	Activity /Phase	Funding (in \$000s)				
	NW 132 Avenue	NW 118 Avenue	1.5					Proposed		Tentative Three Year Program		
Traffic Engineering Study, Improve Level of Service (LOS). Prior Years Funding as follows: \$50,000 for PE												

PW000506	SW 26 Street		B	Widening: 2 to 4 lanes	1,400	1,400	Activity /Phase	Funding (in \$000s)				
	SW 149 Avenue	SW 147 Avenue	0.25					Proposed		Tentative Three Year Program		
Widen from 2 to 4 lanes. Prior Years Funding as follows: \$1,400,000 for CST												
Design completed												

- B - Requires full consideration of bicycle accommodations in accordance with Bicycle Facilities Plan
- BOND - Capital Asset Acquisition Special Obligation Bonds
- B.R. - Repayment of Capital Asset Acquisition Special Obligation Bonds
- CIGP - County Incentive Grant Program
- L RTP - Subject to Long Range Plan Amendment

- PE Preliminary Engineering
- CST Construction
- CEI Construction Engineering Inspection
- COMB Combined Funding in Prior Years

Totals reflect expenditures based on latest budgetary information of anticipated revenues, and may differ from actual amounts received.

**MIAMI-DADE METROPOLITAN PLANNING ORGANIZATION
TRANSPORTATION IMPROVEMENT PROGRAM
ROAD IMPACT FEES (RIF)**

Road Impact Fee District: 4

Municipalities: *Unincorporated Miami-Dade County*



MPO Project Num.	Facility/Project Name		Bicycle	Type of Work	Project Cost (\$000s)	Prior Years' Funding (\$000s)	
	From/Location	To/Location	Length (miles)				
Agency Project Num.	Detailed Project Description						
	Status	Remarks					

PW662446	W 137 Avenue		B	New Construction: 6 lanes				Funding (in \$000s)				
	SW 8 Street	NW 12 Street	1.5									
662446	Construction of 6 new lanes. Prior Years Funding as follows: \$1,800,000 for CST.				11,720	1,800	Activity /Phase	Proposed		Tentative Three Year Program		
	Under construction		Designed in Secondary (Local Share). Additional funding FDOT FM #2512941 (CIGP)					2006 - 2007	2007 - 2008	2008 - 2009	2009 - 2010	2010 - 2011

PW000063	SW 142 Avenue			Re-aligning roadway, intersection improvements, milling and resurfacing, construct missing sidewalk and install remedial drainage as necessary				Funding (in \$000s)				
	SW 42 Street	SW 8 Street	2									
000063	Re-aligning roadway, intersection improvements, milling and resurfacing, construct missing sidewalk and install remedial drainage as necessary. Prior Years Funding as follows: \$2,100,000 for CST.				2,300	2,100	Activity /Phase	Proposed		Tentative Three Year Program		
	Under design							2006 - 2007	2007 - 2008	2008 - 2009	2009 - 2010	2010 - 2011
							CST	200	0	0	0	0

- B - Requires full consideration of bicycle accommodations in accordance with Bicycle Facilities Plan
- BOND - Capital Asset Acquisition Special Obligation Bonds
- B.R. - Repayment of Capital Asset Acquisition Special Obligation Bonds
- CIGP - County Incentive Grant Program
- L RTP - Subject to Long Range Plan Amendment

- PE Preliminary Engineering
- CST Construction
- CEI Construction Engineering Inspection
- COMB Combined Funding in Prior Years

Totals reflect expenditures based on latest budgetary information of anticipated revenues, and may differ from actual amounts received.

**MIAMI-DADE METROPOLITAN PLANNING ORGANIZATION
TRANSPORTATION IMPROVEMENT PROGRAM
ROAD IMPACT FEES (RIF)**

Road Impact Fee District: 4

Municipalities: *Unincorporated Miami-Dade County*



MPO Project Num.	Facility/Project Name		Bicycle	Type of Work	Project Cost (\$000s)	Prior Years' Funding (\$000s)
	From/Location	To/Location	Length (miles)			
Agency Project Num.	Detailed Project Description					
	Status	Remarks				

PW000601	SW 147 Avenue		B	Widening: 2 to 4 lanes	700	700	Activity /Phase	Funding (in \$000s)				
	SW 8 Street	600 ft south	0.12					Proposed		Tentative Three Year Program		
20040543	Widen from 2 to 4 lanes. Prior Years Funding as follows: \$700,000 for CST				700	700	Activity /Phase	2006 - 2007	2007 - 2008	2008 - 2009	2009 - 2010	2010 - 2011
	Under design											

PW0000127	SW 157 Avenue			Additional 2 lanes	7,000	0	Activity /Phase	Funding (in \$000s)				
	SW 42 Street	SW 8 Street	2					Proposed		Tentative Three Year Program		
0000127	Additional 2 lanes				7,000	0	Activity /Phase	2006 - 2007	2007 - 2008	2008 - 2009	2009 - 2010	2010 - 2011
			L RTP					PE	500	0	0	0
							CST	500	1,000	1,000	1,000	1,000

- B - Requires full consideration of bicycle accommodations in accordance with Bicycle Facilities Plan
- BOND - Capital Asset Acquisition Special Obligation Bonds
- B.R. - Repayment of Capital Asset Acquisition Special Obligation Bonds
- CIGP - County Incentive Grant Program
- L RTP - Subject to Long Range Plan Amendment


- PE Preliminary Engineering
- CST Construction
- CEI Construction Engineering Inspection
- COMB Combined Funding in Prior Years

Totals reflect expenditures based on latest budgetary information of anticipated revenues, and may differ from actual amounts received.

MIAMI-DADE METROPOLITAN PLANNING ORGANIZATION
 TRANSPORTATION IMPROVEMENT PROGRAM
 ROAD IMPACT FEES (RIF)

Road Impact Fee District: 4

Municipalities: **Unincorporated Miami-Dade County**

MPO Project Num.	Facility/Project Name		Bicycle	Type of Work	Project Cost (\$000s)	Prior Years' Funding (\$000s)	
	From/Location	To/Location	Length (miles)				
Agency Project Num.	Detailed Project Description			Remarks			
Status							

PW0000128	Int Imprv: SW 127 Avenue and 18 Street		Intersection Improvements										
0000128	Add EBLT lead and bay			50	50	Activity /Phase	Funding (in \$000s)						
							Proposed		Tentative Three Year Program				
							2006 - 2007	2007 - 2008	2008 - 2009	2009 - 2010	2010 - 2011		

PW0000129	Int Imprv: Bird and SW 127 Avenue		Intersection Improvements										
0000129	Extend WBLT bay			50	25	Activity /Phase	Funding (in \$000s)						
							Proposed		Tentative Three Year Program				
							2006 - 2007	2007 - 2008	2008 - 2009	2009 - 2010	2010 - 2011		
							Additional funding in RIF District 5.						

- B - Requires full consideration of bicycle accommodations in accordance with Bicycle Facilities Plan
- BOND - Capital Asset Acquisition Special Obligation Bonds
- B.R. - Repayment of Capital Asset Acquisition Special Obligation Bonds
- CIGP - County Incentive Grant Program
- L RTP - Subject to Long Range Plan Amendment


- PE Preliminary Engineering
- CST Construction
- CEI Construction Engineering Inspection
- COMB Combined Funding in Prior Years

Totals reflect expenditures based on latest budgetary information of anticipated revenues, and may differ from actual amounts received.

**MIAMI-DADE METROPOLITAN PLANNING ORGANIZATION
TRANSPORTATION IMPROVEMENT PROGRAM
ROAD IMPACT FEES (RIF)**

Road Impact Fee District: 4

Municipalities: *Unincorporated Miami-Dade County*

MPO Project Num.	Facility/Project Name		Bicycle	Type of Work	Project Cost (\$000s)	Prior Years' Funding (\$000s)	
	From/Location	To/Location	Length (miles)				
Agency Project Num.	Detailed Project Description						
	Status	Remarks					

PW0000170	Int Imprv:Coral Way and SW 132 Avenue		Intersection Improvement (Signal)				Funding (in \$000s)							
0000170	Prior Years Funding as follows: \$200,000 for CST				200	200	Activity /Phase	Proposed		Tentative Three Year Program				
							2006 - 2007	2007 - 2008	2008 - 2009	2009 - 2010	2010 - 2011			

PW000077	Engineering Administration		Administration				Funding (in \$000s)							
	Engineering Administration						Activity /Phase	Proposed		Tentative Three Year Program				
							2006 - 2007	2007 - 2008	2008 - 2009	2009 - 2010	2010 - 2011			
							70	70	70	70	70			

- B - Requires full consideration of bicycle accommodations in accordance with Bicycle Facilities Plan
- BOND - Capital Asset Acquisition Special Obligation Bonds
- B.R. - Repayment of Capital Asset Acquisition Special Obligation Bonds
- CIGP - County Incentive Grant Program
- L RTP - Subject to Long Range Plan Amendment

- PE Preliminary Engineering
- CST Construction
- CEI Construction Engineering Inspection
- COMB Combined Funding in Prior Years

Totals reflect expenditures based on latest budgetary information of anticipated revenues, and may differ from actual amounts received.

**MIAMI-DADE METROPOLITAN PLANNING ORGANIZATION
TRANSPORTATION IMPROVEMENT PROGRAM
ROAD IMPACT FEES (RIF)**

Road Impact Fee District: 4

Municipalities: *Unincorporated Miami-Dade County*



MPO Project Num.	Facility/Project Name		Bicycle	Type of Work	Project Cost (\$000s)	Prior Years' Funding (\$000s)
	From/Location	To/Location	Length (miles)			
Agency Project Num.	Detailed Project Description			Remarks		
	Status					

PW000078	Resurfacing		Paving , Widening, Drainage, Striping				Funding (in \$000s)					
	Various Locations											
	Paving, Widening, Drainage & Striping at Various locations											
							Activity /Phase	Proposed		Tentative Three Year Program		
								2006 - 2007	2007 - 2008	2008 - 2009	2009 - 2010	2010 - 2011
							PE	4	11	11	11	11
							CEI	4	11	11	11	11
							CST	35	88	88	88	88

PW000079	T.O.P.I.C.S.		Intersection Improvements: T.O.P.I.C.S.				Funding (in \$000s)					
	Various Locations											
	Intersection Improvements at various locations											
							Activity /Phase	Proposed		Tentative Three Year Program		
								2006 - 2007	2007 - 2008	2008 - 2009	2009 - 2010	2010 - 2011
							PE	4	11	11	11	11
							CEI	4	11	11	11	11
							CST	35	88	88	88	88

- B - Requires full consideration of bicycle accommodations in accordance with Bicycle Facilities Plan
- BOND - Capital Asset Acquisition Special Obligation Bonds
- B.R. - Repayment of Capital Asset Acquisition Special Obligation Bonds
- CIGP - County Incentive Grant Program
- L RTP - Subject to Long Range Plan Amendment

- PE Preliminary Engineering
- CST Construction
- CEI Construction Engineering Inspection
- COMB Combined Funding in Prior Years

Totals reflect expenditures based on latest budgetary information of anticipated revenues, and may differ from actual amounts received.

**MIAMI-DADE METROPOLITAN PLANNING ORGANIZATION
TRANSPORTATION IMPROVEMENT PROGRAM
ROAD IMPACT FEES (RIF)**

Road Impact Fee District: 4

Municipalities: *Unincorporated Miami-Dade County*



MPO Project Num.	Facility/Project Name		Bicycle	Type of Work	Project Cost (\$000s)	Prior Years' Funding (\$000s)
	From/Location	To/Location	Length (miles)			
Agency Project Num.	Detailed Project Description			Remarks		
	Status					

PW000053	Traffic Control Devices		Signalization				Funding (in \$000s)				
	Various Locations						Proposed		Tentative Three Year Program		
	Signalization at various locations						2006 - 2007	2007 - 2008	2008 - 2009	2009 - 2010	2010 - 2011
							4	11	11	11	11
							4	11	11	11	11
							35	88	88	88	88

PW000507	Right-of-Way		Right-of Way Acquisition for construction projects				Funding (in \$000s)				
							Proposed		Tentative Three Year Program		
	Right-of Way Acquisition for construction projects.						2006 - 2007	2007 - 2008	2008 - 2009	2009 - 2010	2010 - 2011

- B - Requires full consideration of bicycle accommodations in accordance with Bicycle Facilities Plan
- BOND - Capital Asset Acquisition Special Obligation Bonds
- B.R. - Repayment of Capital Asset Acquisition Special Obligation Bonds
- CIGP - County Incentive Grant Program
- L RTP - Subject to Long Range Plan Amendment

- PE Preliminary Engineering
- CST Construction
- CEI Construction Engineering Inspection
- COMB Combined Funding in Prior Years

Totals reflect expenditures based on latest budgetary information of anticipated revenues, and may differ from actual amounts received.

MIAMI-DADE METROPOLITAN PLANNING ORGANIZATION
 TRANSPORTATION IMPROVEMENT PROGRAM
 ROAD IMPACT FEES (RIF)

Road Impact Fee District: 4

Municipalities: *Unincorporated Miami-Dade County*

MPO Project Num.	Facility/Project Name		Bicycle	Type of Work	Project Cost (\$000s)	Prior Years' Funding (\$000s)
	From/Location	To/Location	Length (miles)			
Agency Project Num.	Detailed Project Description			Remarks		
	Status					



Yearly Total	1,399	1,400	1,400	1,400	1,400
5 Year TIP Total					6,999

- B - Requires full consideration of bicycle accommodations in accordance with Bicycle Facilities Plan
- BOND - Capital Asset Acquisition Special Obligation Bonds
- B.R. - Repayment of Capital Asset Acquisition Special Obligation Bonds
- CIGP - County Incentive Grant Program
- L RTP - Subject to Long Range Plan Amendment

- PE Preliminary Engineering
- CST Construction
- CEI Construction Engineering Inspection
- COMB Combined Funding in Prior Years

Totals reflect expenditures based on latest budgetary information of anticipated revenues, and may differ from actual amounts received.

**MIAMI-DADE METROPOLITAN PLANNING ORGANIZATION
TRANSPORTATION IMPROVEMENT PROGRAM
ROAD IMPACT FEES (RIF)**

Road Impact Fee District: 5

Municipalities: *Palmetto Bay / Pinecrest / Unincorporated Miami-Dade County*



MPO Project Num.	Facility/Project Name		Bicycle	Type of Work	Project Cost (\$000s)	Prior Years' Funding (\$000s)
	From/Location	To/Location	Length (miles)			
Agency Project Num.	Detailed Project Description					
	Status	Remarks				

PW000508	SW 42 Street (Bird Road)		B	Widening: 2 to 4 lanes	800	800	Activity /Phase	Funding (in \$000s)				
	SW 149 Avenue	SW 150 Avenue	0.1					Proposed		Tentative Three Year Program		
Widen from 2 to 4 lanes. Prior Years Funding as follows: \$800,000 for CST.								2006 - 2007	2007 - 2008	2008 - 2009	2009 - 2010	2010 - 2011
Under design												

PW000510	SW 42 Street		B	New Construction: 2 lane road	255	255	Activity /Phase	Funding (in \$000s)				
	SW 157 Avenue	SW 162 Avenue	0.5					Proposed		Tentative Three Year Program		
New 2 lane road. Prior Years Funding as follows: \$255,000 for Right-of-way Acquisition.								2006 - 2007	2007 - 2008	2008 - 2009	2009 - 2010	2010 - 2011
Design and Construction by Developer			See Improvements by Private Sector (Construction in Lieu of Road Impact Fee District 5)									

- B - Requires full consideration of bicycle accommodations in accordance with Bicycle Facilities Plan
- BOND - Capital Asset Acquisition Special Obligation Bonds
- B.R. - Repayment of Capital Asset Acquisition Special Obligation Bonds
- CIGP - County Incentive Grant Program
- L RTP - Subject to Long Range Plan Amendment

- PE Preliminary Engineering
- CST Construction
- CEI Construction Engineering Inspection
- COMB Combined Funding in Prior Years

Totals reflect expenditures based on latest budgetary information of anticipated revenues, and may differ from actual amounts received.

**MIAMI-DADE METROPOLITAN PLANNING ORGANIZATION
TRANSPORTATION IMPROVEMENT PROGRAM
ROAD IMPACT FEES (RIF)**

Road Impact Fee District: 5

Municipalities: Palmetto Bay / Pinecrest / Unincorporated Miami-Dade County



MPO Project Num.	Facility/Project Name		Bicycle	Type of Work	Project Cost (\$000s)	Prior Years' Funding (\$000s)	
	From/Location	To/Location	Length (miles)				
Agency Project Num.	Detailed Project Description						
	Status	Remarks					

PW000511	SW 56 Street		B	Widening: 2 to 4 lanes	3,990	3,990		Funding (in \$000s)				
	SW 158 Avenue	SW 152 Avenue	0.6					Proposed		Tentative Three Year Program		
20040270	Widen from 2 to 4 lanes. Prior Years Funding as follows: \$3,990,000 for CST				3,990	3,990	Activity /Phase	2006 - 2007	2007 - 2008	2008 - 2009	2009 - 2010	2010 - 2011
	Design completed		Design by Developer									

PW671508	SW 104 Street			Widening: 4 to 6 lanes	5,500	4,200		Funding (in \$000s)				
	SW 147 Avenue	SW 137 Avenue	1					Proposed		Tentative Three Year Program		
671508	Widen from 4 to 6 lanes. Prior Years Funding as follows: \$4,200,000 for CST.				5,500	4,200	Activity /Phase	2006 - 2007	2007 - 2008	2008 - 2009	2009 - 2010	2010 - 2011
	Design completed							CST	1,300	0	0	0

- B - Requires full consideration of bicycle accommodations in accordance with Bicycle Facilities Plan
- BOND - Capital Asset Acquisition Special Obligation Bonds
- B.R. - Repayment of Capital Asset Acquisition Special Obligation Bonds
- CIGP - County Incentive Grant Program
- L RTP - Subject to Long Range Plan Amendment

- PE Preliminary Engineering
- CST Construction
- CEI Construction Engineering Inspection
- COMB Combined Funding in Prior Years

Totals reflect expenditures based on latest budgetary information of anticipated revenues, and may differ from actual amounts received.

**MIAMI-DADE METROPOLITAN PLANNING ORGANIZATION
TRANSPORTATION IMPROVEMENT PROGRAM
ROAD IMPACT FEES (RIF)**

Road Impact Fee District: 5

Municipalities: Palmetto Bay / Pinecrest / Unincorporated Miami-Dade County



MPO Project Num.	Facility/Project Name		Bicycle	Type of Work	Project Cost (\$000s)	Prior Years' Funding (\$000s)
	From/Location	To/Location	Length (miles)			
Agency Project Num.	Detailed Project Description			Remarks		
	Status					

PW0000130	SW 107 Avenue Bridge			Feasibility Study	50	0	Activity /Phase	Funding (in \$000s)				
	SW 140 Street							Proposed		Tentative Three Year Program		
0000130	Feasibility Study							2006 - 2007	2007 - 2008	2008 - 2009	2009 - 2010	2010 - 2011
								0	0	0	50	0
							PE	0	0	0	50	0

PW662410	SW 117 Avenue			Widening: 2 to 4 lanes	8,200	8,200	Activity /Phase	Funding (in \$000s)				
	SW 184 Street SW 152 Street		2					Proposed		Tentative Three Year Program		
662410	Widen from 2 to 4 lanes. Prior Years Funding as follows: \$8,200,000 for CST.							2006 - 2007	2007 - 2008	2008 - 2009	2009 - 2010	2010 - 2011
	Design completed		FM#4105111 (CIGP)									

- B - Requires full consideration of bicycle accommodations in accordance with Bicycle Facilities Plan
- BOND - Capital Asset Acquisition Special Obligation Bonds
- B.R. - Repayment of Capital Asset Acquisition Special Obligation Bonds
- CIGP - County Incentive Grant Program
- L RTP - Subject to Long Range Plan Amendment

- PE Preliminary Engineering
- CST Construction
- CEI Construction Engineering Inspection
- COMB Combined Funding in Prior Years

Totals reflect expenditures based on latest budgetary information of anticipated revenues, and may differ from actual amounts received.

**MIAMI-DADE METROPOLITAN PLANNING ORGANIZATION
TRANSPORTATION IMPROVEMENT PROGRAM
ROAD IMPACT FEES (RIF)**

Road Impact Fee District: 5

Municipalities: Palmetto Bay / Pinecrest / Unincorporated Miami-Dade County



MPO Project Num.	Facility/Project Name		Bicycle	Type of Work	Project Cost (\$000s)	Prior Years' Funding (\$000s)	
	From/Location	To/Location	Length (miles)				
Agency Project Num.	Detailed Project Description			Remarks			
	Status						

PW000065	SW 120 Street Bridge over Black Creek Canal			New 4 lane bridge				Funding (in \$000s)				
			0.1									
000065	New 4 lane bridge. Prior Years Funding as follows: \$800,000 for CST				1,324	800	Activity /Phase	Proposed		Tentative Three Year Program		
	Under construction		Additional Funding to be provided by Park & Rec. Department QNIP					2006 - 2007	2007 - 2008	2008 - 2009	2009 - 2010	2010 - 2011

PW662360	SW 127 Avenue			Widening: to 4 lanes with median, swales and frontage road				Funding (in \$000s)				
	SW 120 Street	SW 88 Street	2									
662360	Widen to 4 lanes with median, swales and frontage road				7,420		Activity /Phase	Proposed		Tentative Three Year Program		
	Under design		Project CST Transferred to Peoples Transportation Plan Commission District 10					2006 - 2007	2007 - 2008	2008 - 2009	2009 - 2010	2010 - 2011

- B - Requires full consideration of bicycle accommodations in accordance with Bicycle Facilities Plan
- BOND - Capital Asset Acquisition Special Obligation Bonds
- B.R. - Repayment of Capital Asset Acquisition Special Obligation Bonds
- CIGP - County Incentive Grant Program
- L RTP - Subject to Long Range Plan Amendment

- PE Preliminary Engineering
- CST Construction
- CEI Construction Engineering Inspection
- COMB Combined Funding in Prior Years

Totals reflect expenditures based on latest budgetary information of anticipated revenues, and may differ from actual amounts received.

**MIAMI-DADE METROPOLITAN PLANNING ORGANIZATION
TRANSPORTATION IMPROVEMENT PROGRAM
ROAD IMPACT FEES (RIF)**

Road Impact Fee District: 5

Municipalities: Palmetto Bay / Pinecrest / Unincorporated Miami-Dade County



MPO Project Num.	Facility/Project Name		Bicycle	Type of Work	Project Cost (\$000s)	Prior Years' Funding (\$000s)	
	From/Location	To/Location	Length (miles)				
Agency Project Num.	Detailed Project Description			Remarks			
	Status						

PW671561	SW 137 Avenue		B	Reconstruction, drainage, intersection improvements, curb and gutter	3,100	3,100	Activity /Phase	Funding (in \$000s)				
	SW 88 Street	SW 84 Street	0.2					Proposed		Tentative Three Year Program		
671561	Reconstruction, drainage, intersection improvements, curb & gutter. Prior Years Funding as follows: \$3,100,000 for CST.				3,100	3,100	Activity /Phase	2006 - 2007	2007 - 2008	2008 - 2009	2009 - 2010	2010 - 2011
	Design completed											

PW0000131	SW 152 Street			Widening: 2 to 4 lanes	6,500	0	Activity /Phase	Funding (in \$000s)				
	SW 157 Avenue	SW 147 Avenue	1					Proposed		Tentative Three Year Program		
0000131	Widen from 2 to 4 lanes				6,500	0	Activity /Phase	2006 - 2007	2007 - 2008	2008 - 2009	2009 - 2010	2010 - 2011
			LRTP					PE	0	0	500	0
				CST	0	0	1,200	2,000	2,800			

- B - Requires full consideration of bicycle accommodations in accordance with Bicycle Facilities Plan
- BOND - Capital Asset Acquisition Special Obligation Bonds
- B.R. - Repayment of Capital Asset Acquisition Special Obligation Bonds
- CIGP - County Incentive Grant Program
- LRTP - Subject to Long Range Plan Amendment

- PE Preliminary Engineering
- CST Construction
- CEI Construction Engineering Inspection
- COMB Combined Funding in Prior Years

Totals reflect expenditures based on latest budgetary information of anticipated revenues, and may differ from actual amounts received.

**MIAMI-DADE METROPOLITAN PLANNING ORGANIZATION
TRANSPORTATION IMPROVEMENT PROGRAM
ROAD IMPACT FEES (RIF)**

Road Impact Fee District: 5

Municipalities: Palmetto Bay / Pinecrest / Unincorporated Miami-Dade County



MPO Project Num.	Facility/Project Name		Bicycle	Type of Work	Project Cost (\$000s)	Prior Years' Funding (\$000s)
	From/Location	To/Location	Length (miles)			
Agency Project Num.	Detailed Project Description					
	Status	Remarks				

PW000064	SW 157 Avenue			New Construction: 4 lanes	1,100	700	Activity /Phase	Funding (in \$000s)				
	SW 72 Street	SW 70 Street	0.1					Proposed		Tentative Three Year Program		
000064	New 4 lanes. Prior Years Funding as follows: \$100,000 for PE; \$600,000 for CST							2006 - 2007	2007 - 2008	2008 - 2009	2009 - 2010	2010 - 2011
	Right-of-Way acquisition required			CST				400	0	0	0	0

PW671572A	SW 184 Street		B	Widening: 2 to 4 lanes	6,100	4,400	Activity /Phase	Funding (in \$000s)				
	SW 137 Avenue	SW 127 Avenue	1					Proposed		Tentative Three Year Program		
671572	Widen from 2 to 4 lanes. Prior Years Funding as follows: \$4,400,000 for CST.							2006 - 2007	2007 - 2008	2008 - 2009	2009 - 2010	2010 - 2011
	Design completed			CST				1,700	0	0	0	0

- B - Requires full consideration of bicycle accommodations in accordance with Bicycle Facilities Plan
- BOND - Capital Asset Acquisition Special Obligation Bonds
- B.R. - Repayment of Capital Asset Acquisition Special Obligation Bonds
- CIGP - County Incentive Grant Program
- L RTP - Subject to Long Range Plan Amendment

- PE Preliminary Engineering
- CST Construction
- CEI Construction Engineering Inspection
- COMB Combined Funding in Prior Years

Totals reflect expenditures based on latest budgetary information of anticipated revenues, and may differ from actual amounts received.

MIAMI-DADE METROPOLITAN PLANNING ORGANIZATION
 TRANSPORTATION IMPROVEMENT PROGRAM
 ROAD IMPACT FEES (RIF)

Road Impact Fee District: 5

Municipalities: Palmetto Bay / Pinecrest / Unincorporated Miami-Dade County



MPO Project Num.	Facility/Project Name		Bicycle	Type of Work	Project Cost (\$000s)	Prior Years' Funding (\$000s)						
	From/Location	To/Location	Length (miles)									
Agency Project Num.	Detailed Project Description			Remarks								
	Status											
PW671572B	SW 184 Street			Widening: 2 to 4 lanes	5,700	0	Activity /Phase	Funding (in \$000s)				
671572	SW 147 Avenue	SW 137 Avenue	1					Widen from 2 to 4 lanes	Proposed	Tentative Three Year Program		
		Design underway			2006 - 2007	2007 - 2008	2008 - 2009			2009 - 2010	2010 - 2011	
						CST	0	3,800	1,900	0	0	
PW0000135	Int Imprv: SW 97 Avenue and SW 112 Street			Intersection Improvements	100	100	Activity /Phase	Funding (in \$000s)				
0000135	Legnthen SBLT bay							Proposed	Tentative Three Year Program			
					2006 - 2007	2007 - 2008	2008 - 2009		2009 - 2010	2010 - 2011		

- B - Requires full consideration of bicycle accommodations in accordance with Bicycle Facilities Plan
- BOND - Capital Asset Acquisition Special Obligation Bonds
- B.R. - Repayment of Capital Asset Acquisition Special Obligation Bonds
- CIGP - County Incentive Grant Program
- L RTP - Subject to Long Range Plan Amendment

- PE Preliminary Engineering
- CST Construction
- CEI Construction Engineering Inspection
- COMB Combined Funding in Prior Years

Totals reflect expenditures based on latest budgetary information of anticipated revenues, and may differ from actual amounts received.

**MIAMI-DADE METROPOLITAN PLANNING ORGANIZATION
TRANSPORTATION IMPROVEMENT PROGRAM
ROAD IMPACT FEES (RIF)**

Road Impact Fee District: 5

Municipalities: Palmetto Bay / Pinecrest / Unincorporated Miami-Dade County



MPO Project Num.	Facility/Project Name		Bicycle	Type of Work	Project Cost (\$000s)	Prior Years' Funding (\$000s)
	From/Location	To/Location	Length (miles)			
Agency Project Num.	Detailed Project Description			Remarks		
	Status					

PW0000136	Int Imprv: Kendall Drive and Red Road		Intersection Improvements	350	70	Activity /Phase	Funding (in \$000s)				
							Proposed		Tentative Three Year Program		
0000136	Widen the WB approach			350	70	Activity /Phase	2006 - 2007	2007 - 2008	2008 - 2009	2009 - 2010	2010 - 2011
	Additional funding in RIF District 1 and 7										

PW0000137	Int Imprv: Kendall Drive and SW 112 Avenue		Intersection Improvements	50	50	Activity /Phase	Funding (in \$000s)				
							Proposed		Tentative Three Year Program		
0000137	Add NBRT lane			50	50	Activity /Phase	2006 - 2007	2007 - 2008	2008 - 2009	2009 - 2010	2010 - 2011

- B - Requires full consideration of bicycle accommodations in accordance with Bicycle Facilities Plan
- BOND - Capital Asset Acquisition Special Obligation Bonds
- B.R. - Repayment of Capital Asset Acquisition Special Obligation Bonds
- CIGP - County Incentive Grant Program
- L RTP - Subject to Long Range Plan Amendment

- PE Preliminary Engineering
- CST Construction
- CEI Construction Engineering Inspection
- COMB Combined Funding in Prior Years

Totals reflect expenditures based on latest budgetary information of anticipated revenues, and may differ from actual amounts received.

**MIAMI-DADE METROPOLITAN PLANNING ORGANIZATION
TRANSPORTATION IMPROVEMENT PROGRAM
ROAD IMPACT FEES (RIF)**

Road Impact Fee District: 5

Municipalities: *Palmetto Bay / Pinecrest / Unincorporated Miami-Dade County*



MPO Project Num.	Facility/Project Name		Bicycle	Type of Work	Project Cost (\$000s)	Prior Years' Funding (\$000s)
	From/Location	To/Location	Length (miles)			
Agency Project Num.	Detailed Project Description			Remarks		
	Status					

PW0000138	Int Imprv: SW 112 Street and Busway		Intersection Improvements								
0000138	Widen the EB approach			200	200	Activity /Phase	Funding (in \$000s)				
							Proposed		Tentative Three Year Program		
							2006 - 2007	2007 - 2008	2008 - 2009	2009 - 2010	2010 - 2011

PW0000139	Int Imprv: SW 144 Street and Busway		Intersection Improvements								
0000139	Widen and legnthen the EB approach			850	350	Activity /Phase	Funding (in \$000s)				
							Proposed		Tentative Three Year Program		
							2006 - 2007	2007 - 2008	2008 - 2009	2009 - 2010	2010 - 2011
						CST	500	0	0	0	0

- B - Requires full consideration of bicycle accommodations in accordance with Bicycle Facilities Plan
- BOND - Capital Asset Acquisition Special Obligation Bonds
- B.R. - Repayment of Capital Asset Acquisition Special Obligation Bonds
- CIGP - County Incentive Grant Program
- L RTP - Subject to Long Range Plan Amendment

- PE Preliminary Engineering
- CST Construction
- CEI Construction Engineering Inspection
- COMB Combined Funding in Prior Years

Totals reflect expenditures based on latest budgetary information of anticipated revenues, and may differ from actual amounts received.

**MIAMI-DADE METROPOLITAN PLANNING ORGANIZATION
TRANSPORTATION IMPROVEMENT PROGRAM
ROAD IMPACT FEES (RIF)**

Road Impact Fee District: 5

Municipalities: Palmetto Bay / Pinecrest / Unincorporated Miami-Dade County



MPO Project Num.	Facility/Project Name		Bicycle	Type of Work	Project Cost (\$000s)	Prior Years' Funding (\$000s)
	From/Location	To/Location	Length (miles)			
Agency Project Num.	Detailed Project Description			Remarks		
	Status					

PW0000140	Int Imprv: US-1 and Coral Reef		Intersection Improvements								
0000140	Add 2nd NBLT lane			60	60	Activity /Phase	Funding (in \$000s)				
							Proposed		Tentative Three Year Program		
							2006 - 2007	2007 - 2008	2008 - 2009	2009 - 2010	2010 - 2011

PW0000141	Int Imprv: SW 107 Avenue and SW 160 Street		Intresection Improvements								
0000141	Add NBLT and RT lanes and realign			160	160	Activity /Phase	Funding (in \$000s)				
							Proposed		Tentative Three Year Program		
							2006 - 2007	2007 - 2008	2008 - 2009	2009 - 2010	2010 - 2011

- B - Requires full consideration of bicycle accommodations in accordance with Bicycle Facilities Plan
- BOND - Capital Asset Acquisition Special Obligation Bonds
- B.R. - Repayment of Capital Asset Acquisition Special Obligation Bonds
- CIGP - County Incentive Grant Program
- L RTP - Subject to Long Range Plan Amendment

- PE Preliminary Engineering
- CST Construction
- CEI Construction Engineering Inspection
- COMB Combined Funding in Prior Years

Totals reflect expenditures based on latest budgetary information of anticipated revenues, and may differ from actual amounts received.

MIAMI-DADE METROPOLITAN PLANNING ORGANIZATION
 TRANSPORTATION IMPROVEMENT PROGRAM
 ROAD IMPACT FEES (RIF)

Road Impact Fee District: 5

Municipalities: Palmetto Bay / Pinecrest / Unincorporated Miami-Dade County



MPO Project Num.	Facility/Project Name		Bicycle	Type of Work	Project Cost (\$000s)	Prior Years' Funding (\$000s)
	From/Location	To/Location	Length (miles)			
Agency Project Num.	Detailed Project Description			Remarks		
	Status					

PW0000142	Int Imprv: SW 107 Avenue and SW 184 Street			Intersection Improvements	275	138	Activity /Phase	Funding (in \$000s)				
								Proposed		Tentative Three Year Program		
0000142	Add NBLT lane and realign							2006 - 2007	2007 - 2008	2008 - 2009	2009 - 2010	2010 - 2011
				Additional funding in RIF District 6								

PW0000143	Int Imprv: Bird Road and SW 127 Avenue			Intersection Improvements	50	25	Activity /Phase	Funding (in \$000s)				
								Proposed		Tentative Three Year Program		
0000143	Extend WBLT bay							2006 - 2007	2007 - 2008	2008 - 2009	2009 - 2010	2010 - 2011
				Additional funding in RIF District 4								

- B - Requires full consideration of bicycle accommodations in accordance with Bicycle Facilities Plan
- BOND - Capital Asset Acquisition Special Obligation Bonds
- B.R. - Repayment of Capital Asset Acquisition Special Obligation Bonds
- CIGP - County Incentive Grant Program
- L RTP - Subject to Long Range Plan Amendment

- PE Preliminary Engineering
- CST Construction
- CEI Construction Engineering Inspection
- COMB Combined Funding in Prior Years

Totals reflect expenditures based on latest budgetary information of anticipated revenues, and may differ from actual amounts received.

**MIAMI-DADE METROPOLITAN PLANNING ORGANIZATION
TRANSPORTATION IMPROVEMENT PROGRAM
ROAD IMPACT FEES (RIF)**

Road Impact Fee District: 5

Municipalities: *Palmetto Bay / Pinecrest / Unincorporated Miami-Dade County*



MPO Project Num.	Facility/Project Name		Bicycle	Type of Work	Project Cost (\$000s)	Prior Years' Funding (\$000s)
	From/Location	To/Location	Length (miles)			
Agency Project Num.	Detailed Project Description			Remarks		
	Status					

PW0000144	Int Imprv: SW 104 Street and SW 109 Court			Intersection Improvements	100	100	Activity /Phase	Funding (in \$000s)				
								Proposed		Tentative Three Year Program		
0000144	Add NSLT lanes and improve phasing							2006 - 2007	2007 - 2008	2008 - 2009	2009 - 2010	2010 - 2011

PW0000145	Int Imprv: SW 112 Avenue and SW 104 Street			Intersection Improvements	10	10	Activity /Phase	Funding (in \$000s)				
								Proposed		Tentative Three Year Program		
0000145	Add NBRT 5-section RT head							2006 - 2007	2007 - 2008	2008 - 2009	2009 - 2010	2010 - 2011

- B - Requires full consideration of bicycle accommodations in accordance with Bicycle Facilities Plan
- BOND - Capital Asset Acquisition Special Obligation Bonds
- B.R. - Repayment of Capital Asset Acquisition Special Obligation Bonds
- CIGP - County Incentive Grant Program
- L RTP - Subject to Long Range Plan Amendment

- PE Preliminary Engineering
- CST Construction
- CEI Construction Engineering Inspection
- COMB Combined Funding in Prior Years

Totals reflect expenditures based on latest budgetary information of anticipated revenues, and may differ from actual amounts received.

MIAMI-DADE METROPOLITAN PLANNING ORGANIZATION
 TRANSPORTATION IMPROVEMENT PROGRAM
 ROAD IMPACT FEES (RIF)

Road Impact Fee District: 5

Municipalities: Palmetto Bay / Pinecrest / Unincorporated Miami-Dade County



MPO Project Num.	Facility/Project Name		Bicycle	Type of Work	Project Cost (\$000s)	Prior Years' Funding (\$000s)
	From/Location	To/Location	Length (miles)			
Agency Project Num.	Detailed Project Description			Remarks		
	Status					

PW0000146	Int Imprv: SW 122 Avenue and SW 120 Street			Intersection Improvements	25	25	Activity /Phase	Funding (in \$000s)				
0000146	Modify NS approach lane assignments							Proposed	Tentative Three Year Program			
								2006 - 2007	2007 - 2008	2008 - 2009	2009 - 2010	2010 - 2011

PW0000147	Int Imprv: Coral Reef Drive and SR-821 E			Intersection Improvements	50	50	Activity /Phase	Funding (in \$000s)				
0000147	Add a 2nd EBLT lane							Proposed	Tentative Three Year Program			
								2006 - 2007	2007 - 2008	2008 - 2009	2009 - 2010	2010 - 2011

- B - Requires full consideration of bicycle accommodations in accordance with Bicycle Facilities Plan
- BOND - Capital Asset Acquisition Special Obligation Bonds
- B.R. - Repayment of Capital Asset Acquisition Special Obligation Bonds
- CIGP - County Incentive Grant Program
- L RTP - Subject to Long Range Plan Amendment

- PE Preliminary Engineering
- CST Construction
- CEI Construction Engineering Inspection
- COMB Combined Funding in Prior Years

Totals reflect expenditures based on latest budgetary information of anticipated revenues, and may differ from actual amounts received.

**MIAMI-DADE METROPOLITAN PLANNING ORGANIZATION
TRANSPORTATION IMPROVEMENT PROGRAM
ROAD IMPACT FEES (RIF)**

Road Impact Fee District: 5

Municipalities: Palmetto Bay / Pinecrest / Unincorporated Miami-Dade County



MPO Project Num.	Facility/Project Name		Bicycle	Type of Work	Project Cost (\$000s)	Prior Years' Funding (\$000s)
	From/Location	To/Location	Length (miles)			
Agency Project Num.	Detailed Project Description			Remarks		
	Status					

PW000054	Engineering Administration		Administration					Funding (in \$000s)				
	Engineering Administration							Activity /Phase	Proposed		Tentative Three Year Program	
					2006 - 2007	2007 - 2008	2008 - 2009		2009 - 2010	2010 - 2011		
					0	0	190	190	190			

PW000055	Resurfacing	B	Paving, Widening, Drainage & Striping					Funding (in \$000s)				
	Paving, widening, drainage & striping for various locations including (but not limited to): SW 59 St & SW 139 Place							Activity /Phase	Proposed		Tentative Three Year Program	
					2006 - 2007	2007 - 2008	2008 - 2009		2009 - 2010	2010 - 2011		
					0	0	0	52	27			
					0	0	0	52	27			
					0	0	3	416	216			

- B - Requires full consideration of bicycle accommodations in accordance with Bicycle Facilities Plan
- BOND - Capital Asset Acquisition Special Obligation Bonds
- B.R. - Repayment of Capital Asset Acquisition Special Obligation Bonds
- CIGP - County Incentive Grant Program
- L RTP - Subject to Long Range Plan Amendment

- PE Preliminary Engineering
- CST Construction
- CEI Construction Engineering Inspection
- COMB Combined Funding in Prior Years

Totals reflect expenditures based on latest budgetary information of anticipated revenues, and may differ from actual amounts received.

**MIAMI-DADE METROPOLITAN PLANNING ORGANIZATION
TRANSPORTATION IMPROVEMENT PROGRAM
ROAD IMPACT FEES (RIF)**

Road Impact Fee District: 5

Municipalities: Palmetto Bay / Pinecrest / Unincorporated Miami-Dade County



MPO Project Num.	Facility/Project Name		Bicycle	Type of Work	Project Cost (\$000s)	Prior Years' Funding (\$000s)
	From/Location	To/Location	Length (miles)			
Agency Project Num.	Detailed Project Description					
	Status	Remarks				

PW000056	T.O.P.I.C.S.		Intersection Improvements: T.O.P.I.C.S.					Funding (in \$000s)								
	Intersection improvements at various locations including (but not limited to): Kendall Drive & SW 99 Court (Designed by Developer); SW 136 Street--US 1 to SW 83 Court; SW 137 Ave & Country Walk Drive (Design completed); SW 87 Av & SW 129 Ter (Design completed); Fairway Heights & SW 102 Ave							Activity /Phase	Proposed		Tentative Three Year Program					
						2006 - 2007	2007 - 2008		2008 - 2009	2009 - 2010	2010 - 2011					
											PE	0	0	0	52	27
											CEI	0	0	0	52	27
											CST	0	0	3	416	216

PW000057	Traffic Control Devices		Signalization					Funding (in \$000s)								
	Signalization at various locations incl. (but not limited to): SW 67 Ave & SW 98 St; SW 77 Ave & SW 104 St (Designed); SW 79 Ave & SW 104 St (Designed); SW 92 Ave & SW 64 St (Circle designed); SW 147 Ave & SW 67 Ln (Designed); SW 147 Ave & SW 152 St (Designed)							Activity /Phase	Proposed		Tentative Three Year Program					
						2006 - 2007	2007 - 2008		2008 - 2009	2009 - 2010	2010 - 2011					
											PE	0	0	0	52	27
											CEI	0	0	0	52	27
											CST	0	0	3	416	216

- B - Requires full consideration of bicycle accommodations in accordance with Bicycle Facilities Plan
- BOND - Capital Asset Acquisition Special Obligation Bonds
- B.R. - Repayment of Capital Asset Acquisition Special Obligation Bonds
- CIGP - County Incentive Grant Program
- L RTP - Subject to Long Range Plan Amendment


- PE Preliminary Engineering
- CST Construction
- CEI Construction Engineering Inspection
- COMB Combined Funding in Prior Years

Totals reflect expenditures based on latest budgetary information of anticipated revenues, and may differ from actual amounts received.

MIAMI-DADE METROPOLITAN PLANNING ORGANIZATION
 TRANSPORTATION IMPROVEMENT PROGRAM
 ROAD IMPACT FEES (RIF)

Road Impact Fee District: 5

Municipalities: Palmetto Bay / Pinecrest / Unincorporated Miami-Dade County

MPO Project Num.	Facility/Project Name		Bicycle	Type of Work	Project Cost (\$000s)	Prior Years' Funding (\$000s)	
	From/Location	To/Location	Length (miles)				
Agency Project Num.	Detailed Project Description						
	Status	Remarks					

PW000512	Right-of-Way		Right-of-Way Acquisition for construction projects			500	Activity /Phase	Funding (in \$000s)				
								Proposed		Tentative Three Year Program		
	Right-of-Way Acquisition for Construction Projects							2006 - 2007	2007 - 2008	2008 - 2009	2009 - 2010	2010 - 2011
								0	0	0	0	0

Yearly Total	3,900	3,800	3,799	3,800	3,800
5 Year TIP Total					19,099

- B - Requires full consideration of bicycle accommodations in accordance with Bicycle Facilities Plan
- BOND - Capital Asset Acquisition Special Obligation Bonds
- B.R. - Repayment of Capital Asset Acquisition Special Obligation Bonds
- CIGP - County Incentive Grant Program
- L RTP - Subject to Long Range Plan Amendment

- PE Preliminary Engineering
- CST Construction
- CEI Construction Engineering Inspection
- COMB Combined Funding in Prior Years

Totals reflect expenditures based on latest budgetary information of anticipated revenues, and may differ from actual amounts received.

**MIAMI-DADE METROPOLITAN PLANNING ORGANIZATION
TRANSPORTATION IMPROVEMENT PROGRAM
ROAD IMPACT FEES (RIF)**

Road Impact Fee District: 6

Municipalities: *Homestead / Florida City / Unincorporated Miami-Dade County*



MPO Project Num.	Facility/Project Name		Bicycle	Type of Work	Project Cost (\$000s)	Prior Years' Funding (\$000s)
	From/Location	To/Location	Length (miles)			
Agency Project Num.	Detailed Project Description			Remarks		
	Status					

PW000513	SW 97 Avenue Bridge over Black Creek Canal		Sonovoid Bridge renovation	812	812	Activity /Phase	Funding (in \$000s)				
	Prior Years Funding as follows: \$47,000 for PE; \$15,000 for CEI; \$750,000 for CST.						Proposed		Tentative Three Year Program		
	Design completed						2006 - 2007	2007 - 2008	2008 - 2009	2009 - 2010	2010 - 2011

PW000514	SW 107 Avenue Bridge over C -102 Canal		Sonovoid Bridge renovation	712	712	Activity /Phase	Funding (in \$000s)				
	Prior Years Funding as follows: \$47,000 for PE; \$15,000 for CEI; \$650,000 for CST.						Proposed		Tentative Three Year Program		
	Design completed						2006 - 2007	2007 - 2008	2008 - 2009	2009 - 2010	2010 - 2011

- B - Requires full consideration of bicycle accommodations in accordance with Bicycle Facilities Plan
- BOND - Capital Asset Acquisition Special Obligation Bonds
- B.R. - Repayment of Capital Asset Acquisition Special Obligation Bonds
- CIGP - County Incentive Grant Program
- L RTP - Subject to Long Range Plan Amendment

- PE Preliminary Engineering
- CST Construction
- CEI Construction Engineering Inspection
- COMB Combined Funding in Prior Years

Totals reflect expenditures based on latest budgetary information of anticipated revenues, and may differ from actual amounts received.

**MIAMI-DADE METROPOLITAN PLANNING ORGANIZATION
TRANSPORTATION IMPROVEMENT PROGRAM
ROAD IMPACT FEES (RIF)**

Road Impact Fee District: 6

Municipalities: Homestead / Florida City / Unincorporated Miami-Dade County



MPO Project Num.	Facility/Project Name		Bicycle	Type of Work	Project Cost (\$000s)	Prior Years' Funding (\$000s)
	From/Location	To/Location	Length (miles)			
Agency Project Num.	Detailed Project Description					
	Status	Remarks				

PW0000148	SW 152 Avenue			Widening: 2 to 4 lanes							Funding (in \$000s)				
	US-1	SW 312 Street	2								Proposed		Tentative Three Year Program		
0000148	Widen from 2 to 4 lanes				12,300		0	Activity /Phase	2006 - 2007	2007 - 2008	2008 - 2009	2009 - 2010	2010 - 2011		
	L RTP			PE					0	500	0	0	0		
								CST	0	3,600	4,100	4,100	0		

PW000067	SW 211 Street		B	Traffic Study							Funding (in \$000s)				
	US - 1	Turnpike	0.8								Proposed		Tentative Three Year Program		
000067	Traffic Study. Prior Years Funding as follows: \$50,000 for PE.				50		50	Activity /Phase	2006 - 2007	2007 - 2008	2008 - 2009	2009 - 2010	2010 - 2011		
	Study underway														

- B - Requires full consideration of bicycle accommodations in accordance with Bicycle Facilities Plan
- BOND - Capital Asset Acquisition Special Obligation Bonds
- B.R. - Repayment of Capital Asset Acquisition Special Obligation Bonds
- CIGP - County Incentive Grant Program
- L RTP - Subject to Long Range Plan Amendment

- PE - Preliminary Engineering
- CST - Construction
- CEI - Construction Engineering Inspection
- COMB - Combined Funding in Prior Years

Totals reflect expenditures based on latest budgetary information of anticipated revenues, and may differ from actual amounts received.

**MIAMI-DADE METROPOLITAN PLANNING ORGANIZATION
TRANSPORTATION IMPROVEMENT PROGRAM
ROAD IMPACT FEES (RIF)**

Road Impact Fee District: 6

Municipalities: Homestead / Florida City / Unincorporated Miami-Dade County



MPO Project Num.	Facility/Project Name		Bicycle	Type of Work	Project Cost (\$000s)	Prior Years' Funding (\$000s)
	From/Location	To/Location	Length (miles)			
Agency Project Num.	Detailed Project Description			Remarks		
	Status					

PW000522	SW 211 Street			Traffic Improvements	100	100	Activity /Phase	Funding (in \$000s)					
	US-1	Turnpike	1					Proposed		Tentative Three Year Program			
000522	Traffic improvements. Prior Years Funding as follows: \$100,000 for CST							2006 - 2007	2007 - 2008	2008 - 2009	2009 - 2010	2010 - 2011	

PW000068	SW 248 Street		B	Traffic Study	50	50	Activity /Phase	Funding (in \$000s)					
	US - 1	SW 127 Avenue	0.9					Proposed		Tentative Three Year Program			
000068	Traffic Study. Prior Years Funding as follows: \$50,000 for PE.							2006 - 2007	2007 - 2008	2008 - 2009	2009 - 2010	2010 - 2011	
	Study completed												

- B - Requires full consideration of bicycle accommodations in accordance with Bicycle Facilities Plan
- BOND - Capital Asset Acquisition Special Obligation Bonds
- B.R. - Repayment of Capital Asset Acquisition Special Obligation Bonds
- CIGP - County Incentive Grant Program
- L RTP - Subject to Long Range Plan Amendment

- PE Preliminary Engineering
- CST Construction
- CEI Construction Engineering Inspection
- COMB Combined Funding in Prior Years

Totals reflect expenditures based on latest budgetary information of anticipated revenues, and may differ from actual amounts received.

**MIAMI-DADE METROPOLITAN PLANNING ORGANIZATION
TRANSPORTATION IMPROVEMENT PROGRAM
ROAD IMPACT FEES (RIF)**

Road Impact Fee District: 6

Municipalities: *Homestead / Florida City / Unincorporated Miami-Dade County*



MPO Project Num.	Facility/Project Name		Bicycle	Type of Work	Project Cost (\$000s)	Prior Years' Funding (\$000s)
	From/Location	To/Location	Length (miles)			
Agency Project Num.	Detailed Project Description			Remarks		
	Status					

PW000066	SW 264 Street		B	Traffic Study	50	50	Activity /Phase	Funding (in \$000s)				
	US - 1	SW 149 Avenue	0.5					Proposed		Tentative Three Year Program		
000066	Traffic Study. Prior Years Funding as follows: \$50,000 for PE.				50	50	Activity /Phase	2006 - 2007	2007 - 2008	2008 - 2009	2009 - 2010	2010 - 2011
	Study underway											

PW0000149	SW 268 Street			Roadway Improvements	6,000	0	Activity /Phase	Funding (in \$000s)					
	US-1	SW 112 Avenue	3.5					Proposed		Tentative Three Year Program			
0000149	Add turn lanes				6,000	0	Activity /Phase	2006 - 2007	2007 - 2008	2008 - 2009	2009 - 2010	2010 - 2011	
			L RTP										
								PE	500	0	0	0	0
								CST	5,500	0	0	0	0

- B - Requires full consideration of bicycle accommodations in accordance with Bicycle Facilities Plan
- BOND - Capital Asset Acquisition Special Obligation Bonds
- B.R. - Repayment of Capital Asset Acquisition Special Obligation Bonds
- CIGP - County Incentive Grant Program
- L RTP - Subject to Long Range Plan Amendment

- PE Preliminary Engineering
- CST Construction
- CEI Construction Engineering Inspection
- COMB Combined Funding in Prior Years

Totals reflect expenditures based on latest budgetary information of anticipated revenues, and may differ from actual amounts received.

**MIAMI-DADE METROPOLITAN PLANNING ORGANIZATION
TRANSPORTATION IMPROVEMENT PROGRAM
ROAD IMPACT FEES (RIF)**

Road Impact Fee District: 6

Municipalities: Homestead / Florida City / Unincorporated Miami-Dade County



MPO Project Num.	Facility/Project Name		Bicycle	Type of Work	Project Cost (\$000s)	Prior Years' Funding (\$000s)
	From/Location	To/Location	Length (miles)			
Agency Project Num.	Detailed Project Description			Remarks		
	Status					

PW0000150	SW 304 Street Bridge			Feasibility Study	50	50	Activity /Phase	Funding (in \$000s)				
	SW 159 Terrace	SW 158 Terrace						Proposed		Tentative Three Year Program		
0000150	Feasibility Study (Bridge)							2006 - 2007	2007 - 2008	2008 - 2009	2009 - 2010	2010 - 2011

PW671605	SW 328 Street		B	Widening: to 4 lanes	7,000	7,000	Activity /Phase	Funding (in \$000s)				
	US 1	SW 162 Avenue	1.4					Proposed		Tentative Three Year Program		
671605	Widen to 4 lanes. Prior Years Funding as follows: \$370,000 for PE, \$6,630,00,000 for CST.							2006 - 2007	2007 - 2008	2008 - 2009	2009 - 2010	2010 - 2011
	JPA with City of Homestead. Construction by City of Homestead.											

- B - Requires full consideration of bicycle accommodations in accordance with Bicycle Facilities Plan
- BOND - Capital Asset Acquisition Special Obligation Bonds
- B.R. - Repayment of Capital Asset Acquisition Special Obligation Bonds
- CIGP - County Incentive Grant Program
- L RTP - Subject to Long Range Plan Amendment

- PE Preliminary Engineering
- CST Construction
- CEI Construction Engineering Inspection
- COMB Combined Funding in Prior Years

Totals reflect expenditures based on latest budgetary information of anticipated revenues, and may differ from actual amounts received.

**MIAMI-DADE METROPOLITAN PLANNING ORGANIZATION
TRANSPORTATION IMPROVEMENT PROGRAM
ROAD IMPACT FEES (RIF)**

Road Impact Fee District: 6

Municipalities: *Homestead / Florida City / Unincorporated Miami-Dade County*



MPO Project Num.	Facility/Project Name		Bicycle	Type of Work	Project Cost (\$000s)	Prior Years' Funding (\$000s)	
	From/Location	To/Location	Length (miles)				
Agency Project Num.	Detailed Project Description						
	Status	Remarks					

PW671617	SW 328 Street		B	Widening: to 4 lanes	6,000	6,000	Activity /Phase	Funding (in \$000s)				
	SW 162 Avenue	SW 152 Avenue	1					Proposed		Tentative Three Year Program		
671617	Widen to 4 lanes. Prior Years Funding as follows: \$6,000,000 for CST.				6,000	6,000		2006 - 2007	2007 - 2008	2008 - 2009	2009 - 2010	2010 - 2011
	Design completed		JPA with City of Homestead. Construction by City of Homestead.									

PW000515	SW 328 Street			Widening: to 4 lanes	7,500	7,500	Activity /Phase	Funding (in \$000s)				
	SW 152 Avenue	SW 137 Avenue	1.5					Proposed		Tentative Three Year Program		
	Widen to 4 lanes. Prior Years Funding as follows: \$500,000 for PE. \$7,000,000 for CST.				7,500	7,500		2006 - 2007	2007 - 2008	2008 - 2009	2009 - 2010	2010 - 2011
			Joint Participation Agreement with City of Homestead for design/construction.									

- B - Requires full consideration of bicycle accommodations in accordance with Bicycle Facilities Plan
- BOND - Capital Asset Acquisition Special Obligation Bonds
- B.R. - Repayment of Capital Asset Acquisition Special Obligation Bonds
- CIGP - County Incentive Grant Program
- L RTP - Subject to Long Range Plan Amendment

- PE Preliminary Engineering
- CST Construction
- CEI Construction Engineering Inspection
- COMB Combined Funding in Prior Years

Totals reflect expenditures based on latest budgetary information of anticipated revenues, and may differ from actual amounts received.

MIAMI-DADE METROPOLITAN PLANNING ORGANIZATION
 TRANSPORTATION IMPROVEMENT PROGRAM
 ROAD IMPACT FEES (RIF)

Road Impact Fee District: 6

Municipalities: Homestead / Florida City / Unincorporated Miami-Dade County



MPO Project Num.	Facility/Project Name		Bicycle	Type of Work	Project Cost (\$000s)	Prior Years' Funding (\$000s)
	From/Location	To/Location	Length (miles)			
Agency Project Num.	Detailed Project Description			Remarks		
	Status					

PW20050032	Card Sound Road			Improvements/Enhancements	4,000				Funding (in \$000s)				
	US - 1	M-D/Monroe Cnty Line	11						Proposed		Tentative Three Year Program		
20050032	Improvements/Enhancements								2006 - 2007	2007 - 2008	2008 - 2009	2009 - 2010	2010 - 2011
	Under construction												

PW000058	Caribbean Blvd.			Traffic Study	50	50			Funding (in \$000s)				
	Turnpike	Anchor Drive	0.4						Proposed		Tentative Three Year Program		
	Traffic Study. Prior Years Funding as follows: \$50,000 for PE.								2006 - 2007	2007 - 2008	2008 - 2009	2009 - 2010	2010 - 2011
	Study completed												

- B - Requires full consideration of bicycle accommodations in accordance with Bicycle Facilities Plan
- BOND - Capital Asset Acquisition Special Obligation Bonds
- B.R. - Repayment of Capital Asset Acquisition Special Obligation Bonds
- CIGP - County Incentive Grant Program
- L RTP - Subject to Long Range Plan Amendment

- PE Preliminary Engineering
- CST Construction
- CEI Construction Engineering Inspection
- COMB Combined Funding in Prior Years

Totals reflect expenditures based on latest budgetary information of anticipated revenues, and may differ from actual amounts received.

MIAMI-DADE METROPOLITAN PLANNING ORGANIZATION
 TRANSPORTATION IMPROVEMENT PROGRAM
 ROAD IMPACT FEES (RIF)

Road Impact Fee District: 6

Municipalities: Homestead / Florida City / Unincorporated Miami-Dade County



MPO Project Num.	Facility/Project Name		Bicycle	Type of Work	Project Cost (\$000s)	Prior Years' Funding (\$000s)
	From/Location	To/Location	Length (miles)			
Agency Project Num.	Detailed Project Description			Remarks		
	Status					

PW0000151	Int Imprv: SW 107 Avenue and SW 184 Street			Intersection Improvements	275	138	Activity /Phase	Funding (in \$000s)				
0000151	Add NBLT lane and realign							Proposed		Tentative Three Year Program		
								2006 - 2007	2007 - 2008	2008 - 2009	2009 - 2010	2010 - 2011
	Under design. Additional funding in RIF District 5											

PW0000152	Int Imprv: OCR, SW 220 Street and SW 112 Avenue			Intersection Improvements	10	10	Activity /Phase	Funding (in \$000s)				
0000152	Add WBLT or both EWLT phases							Proposed		Tentative Three Year Program		
								2006 - 2007	2007 - 2008	2008 - 2009	2009 - 2010	2010 - 2011

- B - Requires full consideration of bicycle accommodations in accordance with Bicycle Facilities Plan
- BOND - Capital Asset Acquisition Special Obligation Bonds
- B.R. - Repayment of Capital Asset Acquisition Special Obligation Bonds
- CIGP - County Incentive Grant Program
- L RTP - Subject to Long Range Plan Amendment

- PE Preliminary Engineering
- CST Construction
- CEI Construction Engineering Inspection
- COMB Combined Funding in Prior Years

Totals reflect expenditures based on latest budgetary information of anticipated revenues, and may differ from actual amounts received.

**MIAMI-DADE METROPOLITAN PLANNING ORGANIZATION
TRANSPORTATION IMPROVEMENT PROGRAM
ROAD IMPACT FEES (RIF)**

Road Impact Fee District: 6

Municipalities: Homestead / Florida City / Unincorporated Miami-Dade County



MPO Project Num.	Facility/Project Name		Bicycle	Type of Work	Project Cost (\$000s)	Prior Years' Funding (\$000s)
	From/Location	To/Location	Length (miles)			
Agency Project Num.	Detailed Project Description			Remarks		
	Status					

PW000059	Engineering Administration		Administration									
	Engineering Administration											
							Funding (in \$000s)					
							Proposed		Tentative Three Year Program			
							2006 - 2007	2007 - 2008	2008 - 2009	2009 - 2010	2010 - 2011	
							335	0	0	0	205	

PW000060	Resurfacing		Paving, Widening, Drainage, Striping									
	Paving, widening, drainage & striping of various locations including (but not limited to): SW 137 Ave North of SW 312 Street											
							Funding (in \$000s)					
							Proposed		Tentative Three Year Program			
							2006 - 2007	2007 - 2008	2008 - 2009	2009 - 2010	2010 - 2011	
							12	0	0	0	130	
							12	0	0	0	130	
							97	0	0	0	1,039	

- B - Requires full consideration of bicycle accommodations in accordance with Bicycle Facilities Plan
- BOND - Capital Asset Acquisition Special Obligation Bonds
- B.R. - Repayment of Capital Asset Acquisition Special Obligation Bonds
- CIGP - County Incentive Grant Program
- L RTP - Subject to Long Range Plan Amendment

- PE Preliminary Engineering
- CST Construction
- CEI Construction Engineering Inspection
- COMB Combined Funding in Prior Years

Totals reflect expenditures based on latest budgetary information of anticipated revenues, and may differ from actual amounts received.

**MIAMI-DADE METROPOLITAN PLANNING ORGANIZATION
TRANSPORTATION IMPROVEMENT PROGRAM
ROAD IMPACT FEES (RIF)**

Road Impact Fee District: 6

Municipalities: Homestead / Florida City / Unincorporated Miami-Dade County



MPO Project Num.	Facility/Project Name		Bicycle	Type of Work	Project Cost (\$000s)	Prior Years' Funding (\$000s)
	From/Location	To/Location	Length (miles)			
Agency Project Num.	Detailed Project Description			Remarks		
	Status					

PW000061	T.O.P.I.C.S.			Intersection Improvements: T.O.P.I.C.S.				Funding (in \$000s)				
	Various Locations							Proposed		Tentative Three Year Program		
	Intersection Improvements at various locations							2006 - 2007	2007 - 2008	2008 - 2009	2009 - 2010	2010 - 2011
							PE	12	0	0	0	130
							CEI	12	0	0	0	130
							CST	97	0	0	0	1,039

PW000062	Traffic Control Devices			Signalization				Funding (in \$000s)				
	Various Locations							Proposed		Tentative Three Year Program		
	Signalization at various locations							2006 - 2007	2007 - 2008	2008 - 2009	2009 - 2010	2010 - 2011
							PE	12	0	0	0	130
							CEI	12	0	0	0	130
							CST	97	0	0	0	1,039

- B - Requires full consideration of bicycle accommodations in accordance with Bicycle Facilities Plan
- BOND - Capital Asset Acquisition Special Obligation Bonds
- B.R. - Repayment of Capital Asset Acquisition Special Obligation Bonds
- CIGP - County Incentive Grant Program
- L RTP - Subject to Long Range Plan Amendment

- PE Preliminary Engineering
- CST Construction
- CEI Construction Engineering Inspection
- COMB Combined Funding in Prior Years

Totals reflect expenditures based on latest budgetary information of anticipated revenues, and may differ from actual amounts received.

**MIAMI-DADE METROPOLITAN PLANNING ORGANIZATION
TRANSPORTATION IMPROVEMENT PROGRAM
ROAD IMPACT FEES (RIF)**

Road Impact Fee District: 7

Municipalities: Coral Gables / Unincorporated Miami-Dade County



MPO Project Num.	Facility/Project Name		Bicycle	Type of Work	Project Cost (\$000s)	Prior Years' Funding (\$000s)
	From/Location	To/Location	Length (miles)			
Agency Project Num.	Detailed Project Description			Remarks		
	Status					

PW000517	Ponce De Leon Boulevard			6 to 4 Lanes with Left Turn Bays*	1,000	1,000	Activity /Phase	Funding (in \$000s)				
	Almeria Avenue	Alcazar Avenue	0.4					Proposed		Tentative Three Year Program		
Jointly Funded by City and County. Prior Years Funding as follows: \$1,000,000 for CST.								2006 - 2007	2007 - 2008	2008 - 2009	2009 - 2010	2010 - 2011
Under construction			* Capacity study confirmed capacity improvement, Jointly Funded by County and City									

PW000518	Ponce De Leon Boulevard			4 to 4 lanes with left turn bays	3,250	250	Activity /Phase	Funding (in \$000s)					
	Alcazar Avenue	SW 8 Street	0.8					Proposed		Tentative Three Year Program			
Design Jointly Funded by City and County. Prior Years Funding as follows: \$250,000 for PE.								2006 - 2007	2007 - 2008	2008 - 2009	2009 - 2010	2010 - 2011	
Under design			Design Jointly Funded by City and County.										
								CST	1,000	1,000	500	500	0

- B - Requires full consideration of bicycle accommodations in accordance with Bicycle Facilities Plan
- BOND - Capital Asset Acquisition Special Obligation Bonds
- B.R. - Repayment of Capital Asset Acquisition Special Obligation Bonds
- CIGP - County Incentive Grant Program
- L RTP - Subject to Long Range Plan Amendment

- PE Preliminary Engineering
- CST Construction
- CEI Construction Engineering Inspection
- COMB Combined Funding in Prior Years

Totals reflect expenditures based on latest budgetary information of anticipated revenues, and may differ from actual amounts received.

**MIAMI-DADE METROPOLITAN PLANNING ORGANIZATION
TRANSPORTATION IMPROVEMENT PROGRAM
ROAD IMPACT FEES (RIF)**

Road Impact Fee District: 7

Municipalities: Coral Gables / Unincorporated Miami-Dade County



MPO Project Num.	Facility/Project Name		Bicycle	Type of Work	Project Cost (\$000s)	Prior Years' Funding (\$000s)
	From/Location	To/Location	Length (miles)			
Agency Project Num.	Detailed Project Description			Remarks		
	Status					

PW0000153	Coral Way and Segovia Street		Roundabout								
0000153	Roundabout. Prior Years Funding as follows: \$602,000 for CST.			602	602	Activity /Phase	Funding (in \$000s)				
							Proposed		Tentative Three Year Program		
							2006 - 2007	2007 - 2008	2008 - 2009	2009 - 2010	2010 - 2011

PW0000154	Blue Road and San Amaro Drive		Roundabout								
0000154	Roundabout. Prior Years Funding as follows: \$125,000 for PE/CST.			125	125	Activity /Phase	Funding (in \$000s)				
							Proposed		Tentative Three Year Program		
							2006 - 2007	2007 - 2008	2008 - 2009	2009 - 2010	2010 - 2011

- B - Requires full consideration of bicycle accommodations in accordance with Bicycle Facilities Plan
- BOND - Capital Asset Acquisition Special Obligation Bonds
- B.R. - Repayment of Capital Asset Acquisition Special Obligation Bonds
- CIGP - County Incentive Grant Program
- L RTP - Subject to Long Range Plan Amendment


- PE Preliminary Engineering
- CST Construction
- CEI Construction Engineering Inspection
- COMB Combined Funding in Prior Years

Totals reflect expenditures based on latest budgetary information of anticipated revenues, and may differ from actual amounts received.

**MIAMI-DADE METROPOLITAN PLANNING ORGANIZATION
TRANSPORTATION IMPROVEMENT PROGRAM
ROAD IMPACT FEES (RIF)**

Road Impact Fee District: 7

Municipalities: Coral Gables / Unincorporated Miami-Dade County

MPO Project Num.	Facility/Project Name		Bicycle	Type of Work	Project Cost (\$000s)	Prior Years' Funding (\$000s)	
	From/Location	To/Location	Length (miles)				
Agency Project Num.	Detailed Project Description						
Status	Remarks						

PW0000155	Blue Road and Alhambra Circle		Roundabout											
0000155	Roundabout. Prior Years Funding as follows: \$125,000 for PE/CST.				125	125	Activity /Phase	Funding (in \$000s)						
							Proposed		Tentative Three Year Program					
							2006 - 2007	2007 - 2008	2008 - 2009	2009 - 2010	2010 - 2011			

PW0000156	Hardee Road and Granada Boulevard		Intersection Improvements											
0000156	Intersection improvements. Prior Years Funding as follows: \$200,000 for PE/CST.				200	200	Activity /Phase	Funding (in \$000s)						
							Proposed		Tentative Three Year Program					
							2006 - 2007	2007 - 2008	2008 - 2009	2009 - 2010	2010 - 2011			

- B - Requires full consideration of bicycle accommodations in accordance with Bicycle Facilities Plan
- BOND - Capital Asset Acquisition Special Obligation Bonds
- B.R. - Repayment of Capital Asset Acquisition Special Obligation Bonds
- CIGP - County Incentive Grant Program
- L RTP - Subject to Long Range Plan Amendment

- PE Preliminary Engineering
- CST Construction
- CEI Construction Engineering Inspection
- COMB Combined Funding in Prior Years

Totals reflect expenditures based on latest budgetary information of anticipated revenues, and may differ from actual amounts received.

**MIAMI-DADE METROPOLITAN PLANNING ORGANIZATION
TRANSPORTATION IMPROVEMENT PROGRAM
ROAD IMPACT FEES (RIF)**

Road Impact Fee District: 7

Municipalities: Coral Gables / Unincorporated Miami-Dade County



MPO Project Num.	Facility/Project Name		Bicycle	Type of Work	Project Cost (\$000s)	Prior Years' Funding (\$000s)
	From/Location	To/Location	Length (miles)			
Agency Project Num.	Detailed Project Description			Remarks		
	Status					

PW000523	Granada Boulevard and Bird Road		Intersection Improvements				Funding (in \$000s)					
000523	Intersection improvements. Prior Years Funding as follows: \$100,000 for CST			100	100	Activity /Phase						Proposed
							2006 - 2007	2007 - 2008	2008 - 2009	2009 - 2010	2010 - 2011	

PW000524	Segovia Street and Biltmore Way		Roundabout				Funding (in \$000s)					
000524	Roundabout			200	0	Activity /Phase						Proposed
						PE/CST	200	0	0	0	0	

- B - Requires full consideration of bicycle accommodations in accordance with Bicycle Facilities Plan
- BOND - Capital Asset Acquisition Special Obligation Bonds
- B.R. - Repayment of Capital Asset Acquisition Special Obligation Bonds
- CIGP - County Incentive Grant Program
- L RTP - Subject to Long Range Plan Amendment

- PE Preliminary Engineering
- CST Construction
- CEI Construction Engineering Inspection
- COMB Combined Funding in Prior Years

Totals reflect expenditures based on latest budgetary information of anticipated revenues, and may differ from actual amounts received.

**MIAMI-DADE METROPOLITAN PLANNING ORGANIZATION
TRANSPORTATION IMPROVEMENT PROGRAM
ROAD IMPACT FEES (RIF)**

Road Impact Fee District: 7

Municipalities: Coral Gables / Unincorporated Miami-Dade County



MPO Project Num.	Facility/Project Name		Bicycle	Type of Work	Project Cost (\$000s)	Prior Years' Funding (\$000s)
	From/Location	To/Location	Length (miles)			
Agency Project Num.	Detailed Project Description			Remarks		
	Status					

PW000525	Coral Way and Anderson Road		Roundabout				Funding (in \$000s)				
000525	Roundabout			200	0	Activity /Phase	Proposed		Tentative Three Year Program		
							2006 - 2007	2007 - 2008	2008 - 2009	2009 - 2010	2010 - 2011
						PE/CST	200	0	0	0	0

PW0000157	LeJeune Road and Loquat Street		Signalization Improvements				Funding (in \$000s)				
0000157	Signalization improvements including signal warrants study. Prior Years Funding as follows: \$200,000 for PE.			200	200	Activity /Phase	Proposed		Tentative Three Year Program		
							2006 - 2007	2007 - 2008	2008 - 2009	2009 - 2010	2010 - 2011

- B - Requires full consideration of bicycle accommodations in accordance with Bicycle Facilities Plan
- BOND - Capital Asset Acquisition Special Obligation Bonds
- B.R. - Repayment of Capital Asset Acquisition Special Obligation Bonds
- CIGP - County Incentive Grant Program
- L RTP - Subject to Long Range Plan Amendment

- PE Preliminary Engineering
- CST Construction
- CEI Construction Engineering Inspection
- COMB Combined Funding in Prior Years

Totals reflect expenditures based on latest budgetary information of anticipated revenues, and may differ from actual amounts received.

**MIAMI-DADE METROPOLITAN PLANNING ORGANIZATION
TRANSPORTATION IMPROVEMENT PROGRAM
ROAD IMPACT FEES (RIF)**

Road Impact Fee District: 7

Municipalities: Coral Gables / Unincorporated Miami-Dade County



MPO Project Num.	Facility/Project Name		Bicycle	Type of Work	Project Cost (\$000s)	Prior Years' Funding (\$000s)
	From/Location	To/Location	Length (miles)			
Agency Project Num.	Detailed Project Description			Remarks		
	Status					

PW0000158	Central Business District (Coral Gables)		Traffic Study								
0000158	Traffic study. Prior Years Funding: \$200,000 for PE			200	200	Activity /Phase	Funding (in \$000s)				
							Proposed		Tentative Three Year Program		
							2006 - 2007	2007 - 2008	2008 - 2009	2009 - 2010	2010 - 2011

PW0000160	Int Imprv: US-1 and Red Road		Intersection Improvements								
0000160	Legnthen NEBLT lane			100	50	Activity /Phase	Funding (in \$000s)				
							Proposed		Tentative Three Year Program		
			Additional funding in RIF 1				2006 - 2007	2007 - 2008	2008 - 2009	2009 - 2010	2010 - 2011

- B - Requires full consideration of bicycle accommodations in accordance with Bicycle Facilities Plan
- BOND - Capital Asset Acquisition Special Obligation Bonds
- B.R. - Repayment of Capital Asset Acquisition Special Obligation Bonds
- CIGP - County Incentive Grant Program
- L RTP - Subject to Long Range Plan Amendment


- PE Preliminary Engineering
- CST Construction
- CEI Construction Engineering Inspection
- COMB Combined Funding in Prior Years

Totals reflect expenditures based on latest budgetary information of anticipated revenues, and may differ from actual amounts received.

**MIAMI-DADE METROPOLITAN PLANNING ORGANIZATION
TRANSPORTATION IMPROVEMENT PROGRAM
ROAD IMPACT FEES (RIF)**

Road Impact Fee District: 7

Municipalities: Coral Gables / Unincorporated Miami-Dade County

MPO Project Num.	Facility/Project Name		Bicycle	Type of Work	Project Cost (\$000s)	Prior Years' Funding (\$000s)	
	From/Location	To/Location	Length (miles)				
Agency Project Num.	Detailed Project Description			Remarks			
	Status						

PW0000161	Int Imprv: Kendall Drive and Red Road			Intersection Improvements				Funding (in \$000s)				
								Activity /Phase	Proposed		Tentative Three Year Program	
0000161	Widen the WB approach				350	210			2006 - 2007	2007 - 2008	2008 - 2009	2009 - 2010
	Additional funding in RIF District 1 and 5											

PW000080	Engineering Administration			Administration				Funding (in \$000s)				
								Activity /Phase	Proposed		Tentative Three Year Program	
	Engineering Administration								2006 - 2007	2007 - 2008	2008 - 2009	2009 - 2010
									185	58	58	58

- B - Requires full consideration of bicycle accommodations in accordance with Bicycle Facilities Plan
- BOND - Capital Asset Acquisition Special Obligation Bonds
- B.R. - Repayment of Capital Asset Acquisition Special Obligation Bonds
- CIGP - County Incentive Grant Program
- L RTP - Subject to Long Range Plan Amendment

- PE Preliminary Engineering
- CST Construction
- CEI Construction Engineering Inspection
- COMB Combined Funding in Prior Years

Totals reflect expenditures based on latest budgetary information of anticipated revenues, and may differ from actual amounts received.

**MIAMI-DADE METROPOLITAN PLANNING ORGANIZATION
TRANSPORTATION IMPROVEMENT PROGRAM
ROAD IMPACT FEES (RIF)**

Road Impact Fee District: 7

Municipalities: Coral Gables / Unincorporated Miami-Dade County



MPO Project Num.	Facility/Project Name		Bicycle	Type of Work	Project Cost (\$000s)	Prior Years' Funding (\$000s)
	From/Location	To/Location	Length (miles)			
Agency Project Num.	Detailed Project Description			Remarks		
	Status					

PW000081	Resurfacing		B	Paving, Widening, Drainage, Striping				Funding (in \$000s)						
								Proposed		Tentative Three Year Program				
		Paving, widening, drainage & striping at various locations:							2006 - 2007	2007 - 2008	2008 - 2009	2009 - 2010	2010 - 2011	
									71	3	20	20	36	
									71	3	20	20	36	
									564	25	158	158	291	
									PE	71	3	20	20	36
									CEI	71	3	20	20	36
									CST	564	25	158	158	291

PW000082	T.O.P.I.C.S.			Intersection Improvements: T.O.P.I.C.S.				Funding (in \$000s)						
								Proposed		Tentative Three Year Program				
		Intersection improvements at various locations, incl. (but not limited to): Coral Way & Alhambra Circle (Cancelled); Ponce Cir Area (Cancelled, will be funded by City of Coral Gables);							2006 - 2007	2007 - 2008	2008 - 2009	2009 - 2010	2010 - 2011	
									71	3	20	20	36	
									71	3	20	20	36	
									564	25	158	158	291	
									PE	71	3	20	20	36
									CEI	71	3	20	20	36
									CST	564	25	158	158	291

- B - Requires full consideration of bicycle accommodations in accordance with Bicycle Facilities Plan
- BOND - Capital Asset Acquisition Special Obligation Bonds
- B.R. - Repayment of Capital Asset Acquisition Special Obligation Bonds
- CIGP - County Incentive Grant Program
- L RTP - Subject to Long Range Plan Amendment

- PE Preliminary Engineering
- CST Construction
- CEI Construction Engineering Inspection
- COMB Combined Funding in Prior Years

Totals reflect expenditures based on latest budgetary information of anticipated revenues, and may differ from actual amounts received.

**MIAMI-DADE METROPOLITAN PLANNING ORGANIZATION
TRANSPORTATION IMPROVEMENT PROGRAM
ROAD IMPACT FEES (RIF)**

Road Impact Fee District: 7

Municipalities: Coral Gables / Unincorporated Miami-Dade County



MPO Project Num.	Facility/Project Name		Bicycle	Type of Work	Project Cost (\$000s)	Prior Years' Funding (\$000s)
	From/Location	To/Location	Length (miles)			
Agency Project Num.	Detailed Project Description			Remarks		
	Status					

PW000083	Traffic Control Devices		Signalization				Funding (in \$000s)					
	Signalization at various locations, incl. (but not limited to): Valencia Ave & Segovia St (Completed); Ingraham Hwy & Hardie Rd (Cancelled); Granada Blvd & Anastasia Avenue (Under design); Giralda Ave & Douglas Rd (Design completed); Old Cutler Rd & SW 105 St (Signal upgrades completed, improvements to bicycle/pedestrian path pending); Old Cutler and Davis Rd (Design completed)						Activity /Phase	Proposed		Tentative Three Year Program		
								2006 - 2007	2007 - 2008	2008 - 2009	2009 - 2010	2010 - 2011
							PE	71	3	20	20	36
							CEI	71	3	20	20	36
							CST	564	25	158	158	291

PW000519	Right-of-Way		Right-of-Way Acquisition for construction projects				Funding (in \$000s)					
	Right-of-Way Acquisition for Construction Projects						Activity /Phase	Proposed		Tentative Three Year Program		
								2006 - 2007	2007 - 2008	2008 - 2009	2009 - 2010	2010 - 2011

- B - Requires full consideration of bicycle accommodations in accordance with Bicycle Facilities Plan
- BOND - Capital Asset Acquisition Special Obligation Bonds
- B.R. - Repayment of Capital Asset Acquisition Special Obligation Bonds
- CIGP - County Incentive Grant Program
- L RTP - Subject to Long Range Plan Amendment

- PE Preliminary Engineering
- CST Construction
- CEI Construction Engineering Inspection
- COMB Combined Funding in Prior Years

Totals reflect expenditures based on latest budgetary information of anticipated revenues, and may differ from actual amounts received.

MIAMI-DADE METROPOLITAN PLANNING ORGANIZATION
 TRANSPORTATION IMPROVEMENT PROGRAM
 ROAD IMPACT FEES (RIF)

Road Impact Fee District: 7

Municipalities: Coral Gables / Unincorporated Miami-Dade County

MPO Project Num.	Facility/Project Name		Bicycle	Type of Work	Project Cost (\$000s)	Prior Years' Funding (\$000s)
	From/Location	To/Location	Length (miles)			
Agency Project Num.	Detailed Project Description			Remarks		
	Status					



Yearly Total	3,703	1,151	1,152	1,152	1,147
5 Year TIP Total					8,305

- B - Requires full consideration of bicycle accommodations in accordance with Bicycle Facilities Plan
- BOND - Capital Asset Acquisition Special Obligation Bonds
- B.R. - Repayment of Capital Asset Acquisition Special Obligation Bonds
- CIGP - County Incentive Grant Program
- L RTP - Subject to Long Range Plan Amendment

- PE Preliminary Engineering
- CST Construction
- CEI Construction Engineering Inspection
- COMB Combined Funding in Prior Years

Totals reflect expenditures based on latest budgetary information of anticipated revenues, and may differ from actual amounts received.

**MIAMI-DADE METROPOLITAN PLANNING ORGANIZATION
TRANSPORTATION IMPROVEMENT PROGRAM
ROAD IMPACT FEES (RIF)**

Road Impact Fee District: 8

Municipalities: *Miami Beach / Unincorporated Miami-Dade County*



MPO Project Num.	Facility/Project Name		Bicycle	Type of Work	Project Cost (\$000s)	Prior Years' Funding (\$000s)
	From/Location	To/Location	Length (miles)			
Agency Project Num.	Detailed Project Description			Remarks		
	Status					

PW671804	Dade Blvd/23 Street Bridge			Bridge Replacement and Road Renovations	4,400	2,200	Activity /Phase	Funding (in \$000s)				
	Over Collins Canal							Proposed		Tentative Three Year Program		
671804	Bridge replacement over Collins Canal and road renovations. Prior Years Funding as follows: \$2,200,000 for CST.							2006 - 2007	2007 - 2008	2008 - 2009	2009 - 2010	2010 - 2011
	Under design							CST	2,200	0	0	0

PW0000162	Int Imprv: Alton Road and 17 Street			Intersection Improvements	175	175	Activity /Phase	Funding (in \$000s)				
								Proposed		Tentative Three Year Program		
0000162	Eliminate parking and add 3rd NS lanes							2006 - 2007	2007 - 2008	2008 - 2009	2009 - 2010	2010 - 2011

- B - Requires full consideration of bicycle accommodations in accordance with Bicycle Facilities Plan
- BOND - Capital Asset Acquisition Special Obligation Bonds
- B.R. - Repayment of Capital Asset Acquisition Special Obligation Bonds
- CIGP - County Incentive Grant Program
- L RTP - Subject to Long Range Plan Amendment

- PE Preliminary Engineering
- CST Construction
- CEI Construction Engineering Inspection
- COMB Combined Funding in Prior Years

Totals reflect expenditures based on latest budgetary information of anticipated revenues, and may differ from actual amounts received.

**MIAMI-DADE METROPOLITAN PLANNING ORGANIZATION
TRANSPORTATION IMPROVEMENT PROGRAM
ROAD IMPACT FEES (RIF)**

Road Impact Fee District: 8

Municipalities: *Miami Beach / Unincorporated Miami-Dade County*



MPO Project Num.	Facility/Project Name		Bicycle	Type of Work	Project Cost (\$000s)	Prior Years' Funding (\$000s)
	From/Location	To/Location	Length (miles)			
Agency Project Num.	Detailed Project Description			Remarks		
	Status					

PW0000171	Int Imprv: Sheridan Avenue and 40 Street		Intersection Improvement (Signal)				Funding (in \$000s)					
0000171	Prior Years Funding as follows: \$200,000 for CST			200	200	Activity /Phase						Proposed
							2006 - 2007	2007 - 2008	2008 - 2009	2009 - 2010	2010 - 2011	

PW000084	Engineering Administration		Administration				Funding (in \$000s)					
	Engineering Administration					Activity /Phase						Proposed
							2006 - 2007	2007 - 2008	2008 - 2009	2009 - 2010	2010 - 2011	
							255	50	50	50	50	

- B - Requires full consideration of bicycle accommodations in accordance with Bicycle Facilities Plan
- BOND - Capital Asset Acquisition Special Obligation Bonds
- B.R. - Repayment of Capital Asset Acquisition Special Obligation Bonds
- CIGP - County Incentive Grant Program
- L RTP - Subject to Long Range Plan Amendment

- PE Preliminary Engineering
- CST Construction
- CEI Construction Engineering Inspection
- COMB Combined Funding in Prior Years

Totals reflect expenditures based on latest budgetary information of anticipated revenues, and may differ from actual amounts received.

**MIAMI-DADE METROPOLITAN PLANNING ORGANIZATION
TRANSPORTATION IMPROVEMENT PROGRAM
ROAD IMPACT FEES (RIF)**

Road Impact Fee District: 8

Municipalities: *Miami Beach / Unincorporated Miami-Dade County*



MPO Project Num.	Facility/Project Name		Bicycle	Type of Work	Project Cost (\$000s)	Prior Years' Funding (\$000s)
	From/Location	To/Location	Length (miles)			
Agency Project Num.	Detailed Project Description			Remarks		
	Status					

PW000085	Resurfacing		Paving , Widening, Drainage, Striping				Funding (in \$000s)					
	Various Locations											
	Paving, widening, drainage & striping of various locations											
							Activity /Phase	Proposed		Tentative Three Year Program		
								2006 - 2007	2007 - 2008	2008 - 2009	2009 - 2010	2010 - 2011
							PE	88	32	32	32	32
							CEI	88	32	32	32	32
							CST	705	253	253	253	253

PW000069	T.O.P.I.C.S.		Intersection Improvements: T.O.P.I.C.S.				Funding (in \$000s)					
	Intersection Improvements at various locations											
							Activity /Phase	Proposed		Tentative Three Year Program		
								2006 - 2007	2007 - 2008	2008 - 2009	2009 - 2010	2010 - 2011
							PE	88	32	32	32	32
							CEI	88	32	32	32	32
							CST	705	253	253	253	253

- B - Requires full consideration of bicycle accommodations in accordance with Bicycle Facilities Plan
- BOND - Capital Asset Acquisition Special Obligation Bonds
- B.R. - Repayment of Capital Asset Acquisition Special Obligation Bonds
- CIGP - County Incentive Grant Program
- L RTP - Subject to Long Range Plan Amendment

- PE Preliminary Engineering
- CST Construction
- CEI Construction Engineering Inspection
- COMB Combined Funding in Prior Years

Totals reflect expenditures based on latest budgetary information of anticipated revenues, and may differ from actual amounts received.

**MIAMI-DADE METROPOLITAN PLANNING ORGANIZATION
TRANSPORTATION IMPROVEMENT PROGRAM
ROAD IMPACT FEES (RIF)**

Road Impact Fee District: 8

Municipalities: *Miami Beach / Unincorporated Miami-Dade County*



MPO Project Num.	Facility/Project Name		Bicycle	Type of Work	Project Cost (\$000s)	Prior Years' Funding (\$000s)
	From/Location	To/Location	Length (miles)			
Agency Project Num.	Detailed Project Description					
	Status	Remarks				

PW000070	Traffic Control Devices		Signalization				Funding (in \$000s)					
							Activity /Phase	Proposed		Tentative Three Year Program		
	Signalization various locations, incl. (but not lim.to) - Alton Rd & Dade Blvd; Meridian Ave & 14 Pl (Under design); Bay Rd & Dade Blvd (Under Design); Venetian Cswy & Rivo Alto (CST w/ project); Venetian Cswy & Island (E) (CST w/ project); Venetian Cswy & Island (W) (CST w/ project); Venetian Cswy & Dilido Dr (CST w/ project); Venetian Cswy & E Bridge (CST w/ project); Venetian Cswy & W Bridge (CST w/ project); Venetian Cswy & San Marino (CST w/ project)								2006 - 2007	2007 - 2008	2008 - 2009	2009 - 2010
							PE	88	32	32	32	32
							CEI	88	32	32	32	32
							CST	705	253	253	253	253

PW000520	Right-of-Way		Right-of-Way Acquisition for construction projects				Funding (in \$000s)					
							Activity /Phase	Proposed		Tentative Three Year Program		
	Right-of-Way Acquisition for Construction Projects								2006 - 2007	2007 - 2008	2008 - 2009	2009 - 2010

- B - Requires full consideration of bicycle accommodations in accordance with Bicycle Facilities Plan
- BOND - Capital Asset Acquisition Special Obligation Bonds
- B.R. - Repayment of Capital Asset Acquisition Special Obligation Bonds
- CIGP - County Incentive Grant Program
- L RTP - Subject to Long Range Plan Amendment

- PE Preliminary Engineering
- CST Construction
- CEI Construction Engineering Inspection
- COMB Combined Funding in Prior Years

Totals reflect expenditures based on latest budgetary information of anticipated revenues, and may differ from actual amounts received.

MIAMI-DADE METROPOLITAN PLANNING ORGANIZATION
 TRANSPORTATION IMPROVEMENT PROGRAM
 ROAD IMPACT FEES (RIF)

Road Impact Fee District: 8

Municipalities: Miami Beach / Unincorporated Miami-Dade County

MPO Project Num.	Facility/Project Name		Bicycle	Type of Work	Project Cost (\$000s)	Prior Years' Funding (\$000s)
	From/Location	To/Location	Length (miles)			
Agency Project Num.	Detailed Project Description			Remarks		
	Status					



Yearly Total	5,098	1,001	1,001	1,001	1,001
5 Year TIP Total					9,102

- B - Requires full consideration of bicycle accommodations in accordance with Bicycle Facilities Plan
- BOND - Capital Asset Acquisition Special Obligation Bonds
- B.R. - Repayment of Capital Asset Acquisition Special Obligation Bonds
- CIGP - County Incentive Grant Program
- L RTP - Subject to Long Range Plan Amendment

- PE Preliminary Engineering
- CST Construction
- CEI Construction Engineering Inspection
- COMB Combined Funding in Prior Years

Totals reflect expenditures based on latest budgetary information of anticipated revenues, and may differ from actual amounts received.

**MIAMI-DADE METROPOLITAN PLANNING ORGANIZATION
TRANSPORTATION IMPROVEMENT PROGRAM
ROAD IMPACT FEES (RIF)**

Road Impact Fee District: 9

Municipalities: *Hialeah / Hialeah Gardens / Unincorporated Miami-Dade County*



MPO Project Num.	Facility/Project Name		Bicycle	Type of Work	Project Cost (\$000s)	Prior Years' Funding (\$000s)
	From/Location	To/Location	Length (miles)			
Agency Project Num.	Detailed Project Description					
	Status	Remarks				

PW000075	W 60 Street			Widening: 2 to 3 lanes							Funding (in \$000s)				
	W 12 Avenue	W 4 Avenue	1								Proposed		Tentative Three Year Program		
000075	Widen from 2 to 3 lanes. Remaining balance will be funded through PTP Neighborhood Improvements under Commission District 13.				2,300	49	Activity /Phase	2006 - 2007	2007 - 2008	2008 - 2009	2009 - 2010	2010 - 2011			
	L RTP			9				40	0	0	0	CST			

PW671916	NW 62 Avenue		B	Widening: 2 to 3 lanes							Funding (in \$000s)				
	NW 105 Street	NW 138 Street	2								Proposed		Tentative Three Year Program		
671916	Widen from 2 to 3 lanes. Construction by City of Hialeah (JPA). Construction partially funded by PTP, loan repayment to Peoples Transportation Plan District 13. RIF 9 is financing \$2.4M, PTP is financing \$3.1M, PTP will front amount of \$5.5M and will be reimbursed \$600K/year from FY04-05 through FY 07-08				5,500	1,200	Activity /Phase	2006 - 2007	2007 - 2008	2008 - 2009	2009 - 2010	2010 - 2011			
	Construction completed			600				600	0	0	0	LR			

- B - Requires full consideration of bicycle accommodations in accordance with Bicycle Facilities Plan
- BOND - Capital Asset Acquisition Special Obligation Bonds
- B.R. - Repayment of Capital Asset Acquisition Special Obligation Bonds
- CIGP - County Incentive Grant Program
- L RTP - Subject to Long Range Plan Amendment

- PE Preliminary Engineering
- CST Construction
- CEI Construction Engineering Inspection
- COMB Combined Funding in Prior Years

Totals reflect expenditures based on latest budgetary information of anticipated revenues, and may differ from actual amounts received.

**MIAMI-DADE METROPOLITAN PLANNING ORGANIZATION
TRANSPORTATION IMPROVEMENT PROGRAM
ROAD IMPACT FEES (RIF)**

Road Impact Fee District: 9

Municipalities: Hialeah / Hialeah Gardens / Unincorporated Miami-Dade County



MPO Project Num.	Facility/Project Name		Bicycle	Type of Work	Project Cost (\$000s)	Prior Years' Funding (\$000s)
	From/Location	To/Location	Length (miles)			
Agency Project Num.	Detailed Project Description			Remarks		
	Status					

PW671951	W 68 Street		B	Add lane on south side and signalization							Funding (in \$000s)				
	W 19 Court	W 17 Court	0.25								Proposed		Tentative Three Year Program		
671951	Add lane on south side of W 68 St and signalization				1,300	0	Activity /Phase				2006 - 2007	2007 - 2008	2008 - 2009	2009 - 2010	2010 - 2011
	Design completed														
							CST		1,000	100	200	0	0		

PW0000163	Int Imprv: NW 103 Street and NW 80 Court			Intersection Improvements							Funding (in \$000s)				
	Add NBRT lane										Proposed		Tentative Three Year Program		
0000163					75	75	Activity /Phase				2006 - 2007	2007 - 2008	2008 - 2009	2009 - 2010	2010 - 2011

- B - Requires full consideration of bicycle accommodations in accordance with Bicycle Facilities Plan
- BOND - Capital Asset Acquisition Special Obligation Bonds
- B.R. - Repayment of Capital Asset Acquisition Special Obligation Bonds
- CIGP - County Incentive Grant Program
- L RTP - Subject to Long Range Plan Amendment

- PE Preliminary Engineering
- CST Construction
- CEI Construction Engineering Inspection
- COMB Combined Funding in Prior Years

Totals reflect expenditures based on latest budgetary information of anticipated revenues, and may differ from actual amounts received.

**MIAMI-DADE METROPOLITAN PLANNING ORGANIZATION
TRANSPORTATION IMPROVEMENT PROGRAM
ROAD IMPACT FEES (RIF)**

Road Impact Fee District: 9

Municipalities: *Hialeah / Hialeah Gardens / Unincorporated Miami-Dade County*



MPO Project Num.	Facility/Project Name		Bicycle	Type of Work	Project Cost (\$000s)	Prior Years' Funding (\$000s)
	From/Location	To/Location	Length (miles)			
Agency Project Num.	Detailed Project Description			Remarks		
	Status					

PW0000164	Int Imprv: LeJeune Road and E 49 Street		Intersection Improvements				Funding (in \$000s)				
0000164	Legnthen SBLT bay and change the SBRT lane to a R/T lane			50	50	Activity /Phase	Proposed		Tentative Three Year Program		
							2006 - 2007	2007 - 2008	2008 - 2009	2009 - 2010	2010 - 2011

PW0000165	Int Imprv: W 16 Avenue and W 49 Street		Intersection Improvements				Funding (in \$000s)				
0000165	Legnthen SBLT and EBLT bays			50	50	Activity /Phase	Proposed		Tentative Three Year Program		
							2006 - 2007	2007 - 2008	2008 - 2009	2009 - 2010	2010 - 2011

- B - Requires full consideration of bicycle accommodations in accordance with Bicycle Facilities Plan
- BOND - Capital Asset Acquisition Special Obligation Bonds
- B.R. - Repayment of Capital Asset Acquisition Special Obligation Bonds
- CIGP - County Incentive Grant Program
- L RTP - Subject to Long Range Plan Amendment

- PE Preliminary Engineering
- CST Construction
- CEI Construction Engineering Inspection
- COMB Combined Funding in Prior Years

Totals reflect expenditures based on latest budgetary information of anticipated revenues, and may differ from actual amounts received.

**MIAMI-DADE METROPOLITAN PLANNING ORGANIZATION
TRANSPORTATION IMPROVEMENT PROGRAM
ROAD IMPACT FEES (RIF)**

Road Impact Fee District: 9

Municipalities: *Hialeah / Hialeah Gardens / Unincorporated Miami-Dade County*



MPO Project Num.	Facility/Project Name		Bicycle	Type of Work	Project Cost (\$000s)	Prior Years' Funding (\$000s)
	From/Location	To/Location	Length (miles)			
Agency Project Num.	Detailed Project Description					
	Status	Remarks				

PW000071	Engineering Administration		Administration					Funding (in \$000s)								
	Engineering Administration							Activity /Phase	Proposed		Tentative Three Year Program					
							2006 - 2007		2007 - 2008	2008 - 2009	2009 - 2010	2010 - 2011				
							89	43	43	43	43					

PW000072	Resurfacing	B	Paving , Widening, Drainage, Striping					Funding (in \$000s)								
	Various Locations							Activity /Phase	Proposed		Tentative Three Year Program					
	Paving, widening, drainage & striping at various locations						2006 - 2007		2007 - 2008	2008 - 2009	2009 - 2010	2010 - 2011				
							3	2	20	27	27					
							3	2	20	27	27					
							21	18	162	215	215					

- B - Requires full consideration of bicycle accommodations in accordance with Bicycle Facilities Plan
- BOND - Capital Asset Acquisition Special Obligation Bonds
- B.R. - Repayment of Capital Asset Acquisition Special Obligation Bonds
- CIGP - County Incentive Grant Program
- L RTP - Subject to Long Range Plan Amendment

- PE Preliminary Engineering
- CST Construction
- CEI Construction Engineering Inspection
- COMB Combined Funding in Prior Years

Totals reflect expenditures based on latest budgetary information of anticipated revenues, and may differ from actual amounts received.

**MIAMI-DADE METROPOLITAN PLANNING ORGANIZATION
TRANSPORTATION IMPROVEMENT PROGRAM
ROAD IMPACT FEES (RIF)**

Road Impact Fee District: 9

Municipalities: *Hialeah / Hialeah Gardens / Unincorporated Miami-Dade County*



MPO Project Num.	Facility/Project Name		Bicycle	Type of Work	Project Cost (\$000s)	Prior Years' Funding (\$000s)
	From/Location	To/Location	Length (miles)			
Agency Project Num.	Detailed Project Description					
	Status	Remarks				

PW000073	T.O.P.I.C.S.			Intersection Improvements: T.O.P.I.C.S.			Funding (in \$000s)				
	Intersection Improvements at various locations including (but not limited to): NW 31 Ave & NW 95 St (CST completed)						Proposed		Tentative Three Year Program		
							2006 - 2007	2007 - 2008	2008 - 2009	2009 - 2010	2010 - 2011
							3	2	20	27	27
							3	2	20	27	27
							21	18	162	215	215

PW000074	Traffic Control Devices			Signalization			Funding (in \$000s)				
	Signalization at various locations, incl. (but not limited to): E 10 Ave & E 21 St (Design compl); E 10 Ave & E 32 St (Design compl); W 18 Ave & W 39 St/W 39 Pl (Under design); W 28 Ave & W 52 St (NW 87 Ave & NW 106 St) (Under design); W 68 St--W 21 Ct to W 17 Ct (Under design); W 32 Ave & W 76 St (NW 92 Ave & NW 130 St) (Under CST); W 32 Ave & W 68 St (NW 92 Ave & 122 St) (CST compl)						Proposed		Tentative Three Year Program		
							2006 - 2007	2007 - 2008	2008 - 2009	2009 - 2010	2010 - 2011
							3	2	20	27	27
							3	2	20	27	27
							21	18	162	215	215

- B - Requires full consideration of bicycle accommodations in accordance with Bicycle Facilities Plan
- BOND - Capital Asset Acquisition Special Obligation Bonds
- B.R. - Repayment of Capital Asset Acquisition Special Obligation Bonds
- CIGP - County Incentive Grant Program
- L RTP - Subject to Long Range Plan Amendment


- PE Preliminary Engineering
- CST Construction
- CEI Construction Engineering Inspection
- COMB Combined Funding in Prior Years

Totals reflect expenditures based on latest budgetary information of anticipated revenues, and may differ from actual amounts received.

MIAMI-DADE METROPOLITAN PLANNING ORGANIZATION
 TRANSPORTATION IMPROVEMENT PROGRAM
 ROAD IMPACT FEES (RIF)

Road Impact Fee District: 9

Municipalities: Hialeah / Hialeah Gardens / Unincorporated Miami-Dade County

MPO Project Num.	Facility/Project Name		Bicycle	Type of Work	Project Cost (\$000s)	Prior Years' Funding (\$000s)	
	From/Location	To/Location	Length (miles)				
Agency Project Num.	Detailed Project Description			Remarks			
	Status						

PW000521	Right-of-Way		Right-of-Way Acquisition for construction projects	0				Funding (in \$000s)						
	Right-of-Way Acquisition for Construction Projects							Proposed		Tentative Three Year Program				
								2006 - 2007	2007 - 2008	2008 - 2009	2009 - 2010	2010 - 2011		

Yearly Total	1,779	849	849	850	850
5 Year TIP Total				5,177	

TOTAL COSTS - ALL PROJECTS

	Proposed Funding (in \$000s)				
	2006 - 2007	2007 - 2008	2008 - 2009	2009 - 2010	2010 - 2011
Yearly Total	33,246	22,600	22,603	22,605	22,602
5 Year TIP Total				123,656	

- B - Requires full consideration of bicycle accommodations in accordance with Bicycle Facilities Plan
- BOND - Capital Asset Acquisition Special Obligation Bonds
- B.R. - Repayment of Capital Asset Acquisition Special Obligation Bonds
- CIGP - County Incentive Grant Program
- L RTP - Subject to Long Range Plan Amendment

- PE Preliminary Engineering
- CST Construction
- CEI Construction Engineering Inspection
- COMB Combined Funding in Prior Years

Totals reflect expenditures based on latest budgetary information of anticipated revenues, and may differ from actual amounts received.

THIS PAGE INTENTIONALLY LEFT BLANK



TRANSPORTATION IMPROVEMENT PROGRAM (TIP)



PART TWO: 5-YEAR PROJECT LISTING Local Option Gas Tax

THIS PAGE INTENTIONALLY LEFT BLANK



FY 2007-2011 TRANSPORTATION IMPROVEMENT PROGRAM

LOCAL OPTION GAS TAX



MIAMI-DADE COUNTY PUBLIC WORKS DEPARTMENT

INTRODUCTION

The Capital Improvement Three Cent Local Option Gas Tax, authorized by Section 336.025, Florida Statute (1993) became effective on January 1, 1994. It was reduced from five cents to three cents on September 1, 1996. In accordance with state statute, proceeds of this tax have been programmed for transportation expenses needed to meet the requirements of the capital improvement element of the adopted comprehensive plan.

FY 2004-05 PROJECTED MUNICIPAL DISTRIBUTION

The municipal distribution schedule is valid unless modified by passage by the voters of the transportation component of a general obligation bond issue. The actual distribution to the municipalities is based on a weighted formula which accounts for percentage of population (from the "Florida Estimates of Population, April 1, 2003" - Bureau of Economic and Business Research, University of Florida) and the center line mileage of municipal roadway for each city (from the "2004 City/County Mileage Report" - Florida Department of Transportation).

In 2004-05, the estimated net revenue for the local option gas tax, was projected at \$25.541 million with \$6.641 million to be distributed to the municipalities and \$18.9 million to the County (26% to the municipalities and 74% to the County according to the current interlocal agreement). Based on historical data, the County has programmed ninety-five percent (95%) of the anticipated proceeds. The State is allowed to impose a 7.3% administrative fee.

LOCAL OPTION GAS TAX

COUNTY LOCAL OPTION GAS TAX TRANSPORTATION PROJECTS

The County reviews the Local Option Gas Tax distribution between Miami-Dade Public Works Department and Metro-Dade Transit Agency on an annual basis for most effective use of this limited funding source.

The FY 2006-07 Capital Improvement Local Option Gas Tax Program (\$ 4.107million), budgeted at 95 % and which includes \$3.8162 million in new funding and \$2.91K in carryover, is divided into two categories. The first category includes all Public Works related projects which address the traffic safety and roadway improvement related needs. The second category deals with transit improvements for Dade County's urban transportation systems. The related projects are detailed in the following pages and in the section for the multimodal transit improvement program (pages to of this document). These projects are summarized below.

Countywide

Engineering and Construction Supervision = 0.128

Traffic Control Crews = 0.600

Traffic Control Devices = 1.229

Countywide Total = 1.957

Unincorporated Area Services


ADA Hotline = 0.350

Road Resurfacing = 1.800

UMSA Total = 2.150

GRAND TOTAL = 4.107

MIAMI-DADE METROPOLITAN PLANNING ORGANIZATION
 TRANSPORTATION IMPROVEMENT PROGRAM
 LOCAL OPTION GAS TAX

MPO Project Num.	Facility/Project Name	Bicycle Accom.	Type of Work	Project Cost (\$000s)	Prior Years Funding (\$000s)	
Agency Project Num.	From/Location To/Location	Length (miles)	Remarks			

PW000202	Traffic Control Devices (Equip. & Mat.)					Funding Source	Proposed Funding (in \$000s)				
							2006 - 2007	2007 - 2008	2008 - 2009	2009 - 2010	2010 - 2011
			Replace existing control devices and provide signals and signs equip. (SGT & LOGT)			LOGT	1,229	1,229	1,229	1,229	1,229

PW000204	Traffic Control Crew					Funding Source	Proposed Funding (in \$000s)				
							2006 - 2007	2007 - 2008	2008 - 2009	2009 - 2010	2010 - 2011
			Funds for the sign and in-house signal knock-down crew			LOGT	600	600	600	600	600


PW000205	Engineering and Construction Supervision					Funding Source	Proposed Funding (in \$000s)				
							2006 - 2007	2007 - 2008	2008 - 2009	2009 - 2010	2010 - 2011
						LOGT	128	128	128	128	128

PW000206	Road Resurfacing					Funding Source	Proposed Funding (in \$000s)				
							2006 - 2007	2007 - 2008	2008 - 2009	2009 - 2010	2010 - 2011
						LOGT	1,800	1,800	1,800	1,800	1,800

PW000208	ADA Hotline					Funding Source	Proposed Funding (in \$000s)				
							2006 - 2007	2007 - 2008	2008 - 2009	2009 - 2010	2010 - 2011
			SGT also \$250K			LOGT	350	350	350	350	350

B - Requires full consideration of bicycle accommodations in accordance with Bicycle Facilities Plan

MIAMI-DADE METROPOLITAN PLANNING ORGANIZATION
 TRANSPORTATION IMPROVEMENT PROGRAM
 LOCAL OPTION GAS TAX

MPO Project Num.	Facility/Project Name		Bicycle Accom.	Type of Work	Project Cost (\$000s)	Prior Years Funding (\$000s)	
Agency Project Num.	From/Location	To/Location	Length (miles)	Remarks			

Yearly Total	4,107	4,107	4,107	4,107	4,107	
5 Year TIP Total						20,535

Yearly Total - All Projects	4,107	4,107	4,107	4,107	4,107	
5 Year TIP Total						20,535



TRANSPORTATION IMPROVEMENT PROGRAM (TIP)



PART TWO: 5-YEAR PROJECT LISTING Multimodal People's Transportation Plan (PTP)

THIS PAGE INTENTIONALLY LEFT BLANK



FY 2007-2011 TRANSPORTATION IMPROVEMENT PROGRAM

PEOPLE'S TRANSPORTATION PLAN (PTP)



MIAMI-DADE COUNTY PUBLIC WORKS DEPARTMENT

On the November 5, 2002 ballot, voters approved the People's Transportation Plan (PTP), which provides for a half percent sales surtax to fund major transportation improvements.

The Citizens' Independent Transportation Trust (CITT), a group of citizens who function as an independent decision-making body, was created to oversee the construction and management of the PTP's 25-year, \$17 billion transportation plan. The Public Works Department (PWD) has worked closely with the CITT to provide a wide range of roadway and neighborhood improvements.

The PWD Plan Work Program for FY 2007 totals over \$74 Million. The plan includes the two categories from the PTP Ordinance that relate to the PWD; major highway road improvements and neighborhood improvement projects

MAJOR HIGHWAY ROAD IMPROVEMENT PROJECTS

Major road and bridge projects listed in FY 2007 include but not limited to:

MAJOR HIGHWAY ROAD IMPROVEMENT PROJECTS

NE 2 Avenue from NE 36 Street to NE 43 Street
NE 2 Avenue from NE 43 Street to NE 62 Street
NW 62 Avenue (W 8 Avenue) from NW 138 Street to NW 105 Street
W 62 Avenue from SW 24 Street to NW 7 Street
NW 82 Avenue/NW 8 Street from NW 7 to 10 Street/NW 87 to 79 Avenue
SW 62 Avenue from SW 70 Street to SW 64 Street
NW 87 Avenue from NW 186 Street to SW 168 Street
SW 87 Avenue from SW 216 Street to NW 154 Street
NW 138 Street Bridge over Miami River Canal at NW 138 Street

PEOPLE'S TRANSPORTATION PLAN (PTP)

SW 160 Street from SW 147 Avenue to SW 137 Avenue
SW 264 Street from US-1 to SW 137 Avenue
SW 312 Street from SW 187 Avenue to SW 177 Avenue
New Access to Country Walk

MAJOR COUNTYWIDE HIGHWAY ROAD IMPROVEMENT PROJECTS

ATMS - Advanced Traffic Management System

SW 1 Avenue from SW 8 Street to SW 1 Street (Tunnel) Feasibility Study

Grade Separations Study

Reverse Flow Lanes Study

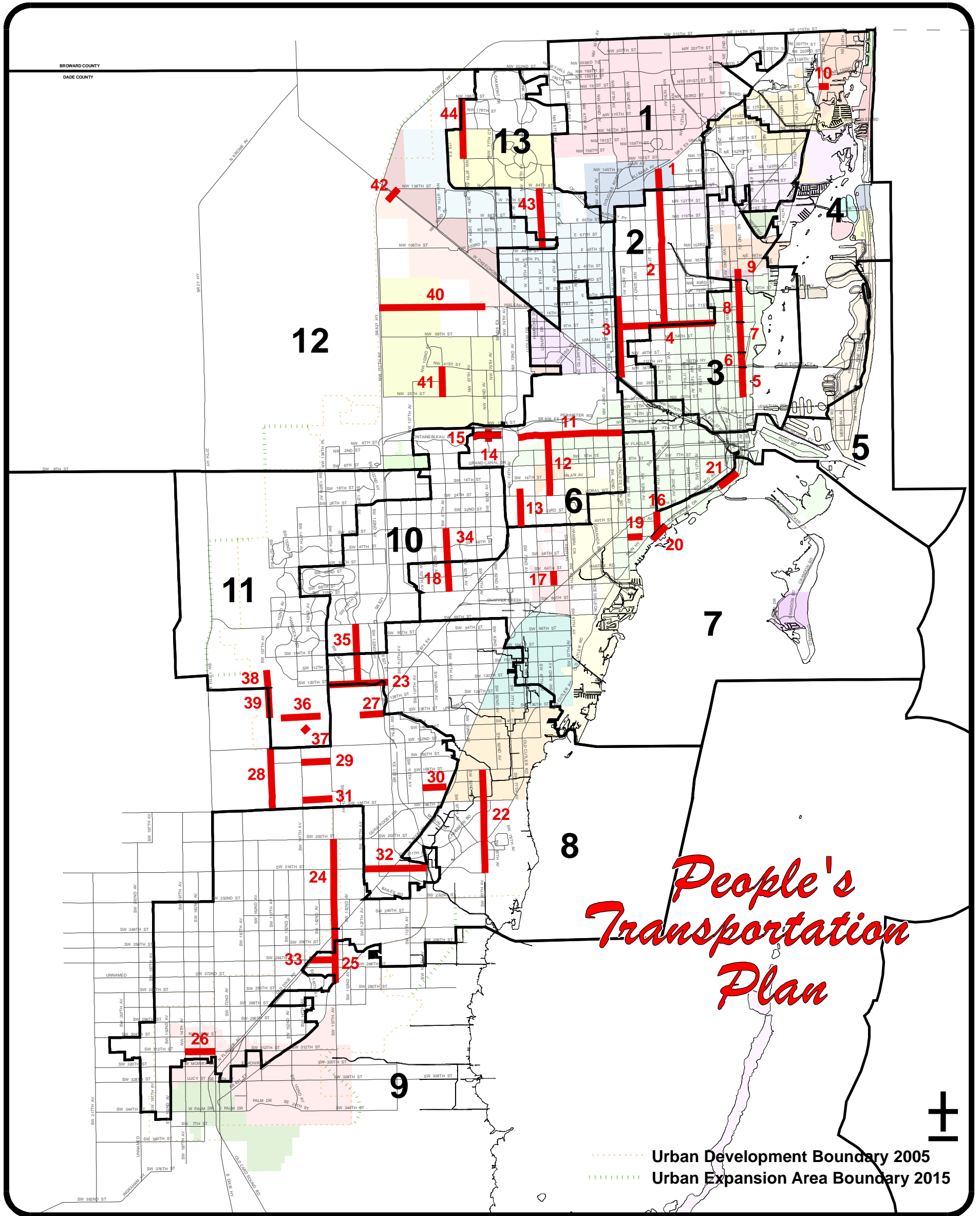
NEIGHBORHOOD IMPROVEMENT PROJECTS

The PWD, as part of the PTP, has been tasked with coordinating and constructing various categories of Neighborhood Improvement Projects.

To address the various non-site specific categories discussed in the PTP Ordinance the Department created "The Neighborhood Improvement Projects Formula" to allocate funds. The formula takes into account population in the Unincorporated Municipal Service Area for each commission district, the needs as reported to the Department, the percentage of maintained arterial and collector lane miles, and a portion is evenly distributed to each district. PTP Neighborhood Improvements include modifications of intersections; resurfacing of local and arterial roads; installation / repairs of guardrails; installation of school flashing signals, enhancement of greenways and bikeways, A.D.A. curb cuts / repairs, pavement markings, roadway lighting, traffic calming, traffic signals, and traffic sign replacement / repair. Such improvements also include replacement / repair of sidewalks, repair / installation of drainage and landscape beautification (including community image enhancements) related to the development, construction, operation or maintenance of roads and bridges in the County or to the expansion, operation or maintenance of bus and fixed guideway system.

The Neighborhood Improvement Projects for FY 2007 include:

- Site Specific Neighborhood Improvement Sites
- Non-Site Specific Neighborhood Improvement Sites
- Countywide Neighborhood Improvements




Program of Projects

- | | | |
|---|---|---|
| <p>Commission District 1</p> <p>1. NW 22nd Avenue from NW 135th Street to SR 9</p> <p>Commission District 2</p> <p>2. NW 22nd Avenue from NW 62nd Street to NW 135th Street</p> <p>3. NW 37th Avenue from North River Drive to NW 79th Street</p> <p>4. NW 62nd Street from NW 37th Avenue to I-95</p> <p>Commission District 3</p> <p>5. NE 2nd Avenue from NE 20th Street to NE 36th Street</p> <p>6. NE 2nd Avenue from NE 36th Street to NE 43rd Street</p> <p>7. NE 2nd Avenue from NE 43rd Street to NE 62nd Street</p> <p>8. NE 2nd Avenue from NE 62nd Street to West Little River Canal</p> <p>9. NE 2nd Avenue from West Little River Canal to NE 91st Street</p> <p>Commission District 4</p> <p>10. Miami Gardens Drive Connector from US-1 to William Lehman Causeway</p> <p>Commission District 6</p> <p>11. NW 7th Street from NW 72nd Avenue to NW 37th Avenue</p> <p>12. SW 62nd Avenue from SW 24th Street to NW 7th Street</p> <p>13. SW 72nd Avenue from SW 40th Street to SW 20th Street</p> <p>14. NW 82nd Avenue from NW 7th Street to NW 10th Street</p> <p>15. NW 8th Street from NW 87th Avenue to NW 79th Avenue</p> | <p>Commission District 7</p> <p>16. SW 27th Avenue from US-1 to Bayshore Drive</p> <p>17. SW 62nd Avenue from SW 70th Street to SW 64th Street</p> <p>18. SW 97th Avenue from SW 72nd Street to SW 56th Street</p> <p>19. Grand Avenue from SW 37th Avenue to SW 32nd Avenue</p> <p>20. South Bayshore Drive from McFarlane Road to Aviation Avenue</p> <p>21. South Miami Avenue from SW 25th Road to SW 15th Road</p> <p>Commission District 8</p> <p>22. SW 87th Avenue from SW 216th Street to SW 168th Street</p> <p>23. SW 120th Street from SW 137th Avenue to SW 117th Avenue</p> <p>24. SW 137th Avenue from US-1 to SW 200th Street</p> <p>25. SW 137th Avenue from HEFT to US-1</p> <p>26. SW 312th Street from SW 187th Avenue to SW 177th Avenue</p> <p>Commission District 9</p> <p>27. SW 136th Street from SW 127th Avenue to FL Turpike/SR 874</p> <p>28. SW 157th Avenue from SW 184th Street to SW 152nd Street</p> <p>29. SW 160th Street from SW 147th Avenue to SW 137th Avenue</p> <p>30. SW 176th Street from US-1 to SW 107th Avenue</p> | <p>31. SW 180th Street from SW 147th Avenue to SW 137th Avenue</p> <p>32. SW 216th Street from HEFT to SW 127th Avenue</p> <p>33. SW 264th Street from US-1 to SW 137th Avenue</p> <p>Commission District 10</p> <p>34. SW 97th Avenue from SW 56th Street to SW 40th Street</p> <p>35. SW 127th Avenue from SW 88th Street to SW 120th Street</p> <p>Commission District 11</p> <p>36. SW 136th Street from SW 149th Avenue to SW 139th Court</p> <p>37. SW 143rd Terrace from SW 145th Place to SW 144th Avenue (New Access to Country Walk)</p> <p>38. SW 157th Avenue from SW 120th Street to SW 112th Street</p> <p>39. SW 157th Avenue from SW 136th Street to SW 120th Street</p> <p>Commission District 12</p> <p>40. NW 74th Street from HEFT to NW 82nd Avenue</p> <p>41. NW 97th Avenue from NW 25th Street to NW 41st Street</p> <p>42. NW 138th Street Bridge over Miami River Canal</p> <p>Commission District 13</p> <p>43. NW 62nd Avenue (West 8th Avenue) from NW 138th Street to NW 105th Street</p> <p>44. NW 87th Avenue from NW 154th Street to NW 186th Street</p> |
|---|---|---|

**MIAMI-DADE METROPOLITAN PLANNING ORGANIZATION
TRANSPORTATION IMPROVEMENT PROGRAM
PEOPLE'S TRANSPORTATION PLAN (PTP)**

Commission District 1

Barbara J. Jordan

MPO Project Num.	Facility/Project Name		Bicycle Accom.	Type of Work	Project Cost (\$000s)	Prior Years Funding (\$000s)								
Agency Project Num.	From/Location	To/Location	Length (miles)	Remarks										
PW000302	NW 22 Avenue		B	Resurfacing and Remarking	288	288	Activity /Phase	Funding Source	Proposed Funding (in \$000s)					
20040379	NW 135 Street	State Road 9	0.7	Construction completed					2006 - 2007	2007 - 2008	2008 - 2009	2009 - 2010	2010 - 2011	
PW000301	Roads with Poor to Fair Pavement Conditions			Resurfacing and Remarking	5,380	1,988	Activity /Phase	Funding Source	Proposed Funding (in \$000s)					
20040369	Sections 5-52-41, 8-52-41, 9-52-41, 14-52-41, 16-52-41, and 18-52-41	14-52-41, 16-52-41, 18-52-41		Prior Years Funding as follows: \$1,988,000 for CST					2006 - 2007	2007 - 2008	2008 - 2009	2009 - 2010	2010 - 2011	
							CST	PTP	3,392	0	0	0	0	0
PW000303	PTP Neighborhood Improvements					2,394	Activity /Phase	Funding Source	Proposed Funding (in \$000s)					
				(See NOTE 1 below)					2006 - 2007	2007 - 2008	2008 - 2009	2009 - 2010	2010 - 2011	
								PTP	798	798	798	798	798	798
PW000303a	Right-of-Way			Right-of-Way	0	0	Activity /Phase	Funding Source	Proposed Funding (in \$000s)					
000303a				R/W Acquisition for Construction Projects					2006 - 2007	2007 - 2008	2008 - 2009	2009 - 2010	2010 - 2011	
							R/W	PTP	0	0	0	0	0	0

NOTE 1: PTP NEIGHBORHOOD IMPROVEMENTS INCLUDE: Modifications of intersections; resurfacing of local and arterial roads; installation / repairs of guardrails; installation of school flashing signals, enhancement of greenways and bikeways, A.D.A. curb cuts / repairs, pavement markings, roadway lighting, traffic calming, traffic signals, and traffic sign replacement / repair. Such improvements also include replacement / repair of sidewalks, repair / installation of drainage and landscape beautification (including community image enhancements) related to the development, construction, operation or maintenance of roads and bridges in the County or to the expansion, operation or maintenance of bus and fixed guideway system.

NOTE 2: The following applies only to project No. 20040357 (671916) in Commission District 13 - NW 62nd Avenue (W 8 Avenue) from NW 138 Street to NW 105 Street - :

REIMB = Loan Repayment from Road Impact Fee (RIF) 9. Negative numbers in Total Costs row reflect repayment amounts exceed expenditures. Cost Estimates do not reflect repayment amounts.

RIF 9 is financing \$2.4 Million, PTP is financing \$3.1 Million. PTP will front total amount of \$5.5 Million and will be reimbursed \$600,000 per year from FY 04-05 through FY 07-08..

NOTE 3: B = Requires full consideration of bicycle accommodations in accordance with the Bicycle Facilities Plan.

PE = Preliminary Engineering; CST = Construction; FS = Feasibility Study.

MIAMI-DADE METROPOLITAN PLANNING ORGANIZATION
 TRANSPORTATION IMPROVEMENT PROGRAM
 PEOPLE'S TRANSPORTATION PLAN (PTP)

Commission District 1

Barbara J. Jordan

Yearly Total	4,190	798	798	798	798
5 Year TIP Total					7,382

NOTE 1: PTP NEIGHBORHOOD IMPROVEMENTS INCLUDE: Modifications of intersections; resurfacing of local and arterial roads; installation / repairs of guardrails; installation of school flashing signals, enhancement of greenways and bikeways, A.D.A. curb cuts / repairs, pavement markings, roadway lighting, traffic calming, traffic signals, and traffic sign replacement / repair. Such improvements also include replacement / repair of sidewalks, repair / installation of drainage and landscape beautification (including community image enhancements) related to the development, construction, operation or maintenance of roads and bridges in the County or to the expansion, operation or maintenance of bus and fixed guideway system.


NOTE 2: The following applies only to project No. 20040357 (671916) in Commission District 13 - NW 62nd Avenue (W 8 Avenue) from NW 138 Street to NW 105 Street - :
 REIMB = Loan Repayment from Road Impact Fee (RIF) 9. Negative numbers in Total Costs row reflect repayment amounts exceed expenditures. Cost Estimates do not reflect repayment amounts.
 RIF 9 is financing \$2.4 Million, PTP is financing \$3.1 Million. PTP will front total amount of \$5.5 Million and will be reimbursed \$600,000 per year from FY 04-05 through FY 07-08..

NOTE 3: B = Requires full consideration of bicycle accommodations in accordance with the Bicycle Facilities Plan.
 PE = Preliminary Engineering; CST = Construction; FS = Feasibility Study.

MIAMI-DADE METROPOLITAN PLANNING ORGANIZATION
TRANSPORTATION IMPROVEMENT PROGRAM
PEOPLE'S TRANSPORTATION PLAN (PTP)

Commission District 2

Dorrie D. Rolle

MPO Project Num.	Facility/Project Name	Bicycle Accom.	Type of Work	Project Cost (\$000s)	Prior Years Funding (\$000s)							
Agency Project Num.	From/Location To/Location	Length (miles)	Remarks			Activity /Phase	Funding Source	Proposed Funding (in \$000s)				
								2006 - 2007	2007 - 2008	2008 - 2009	2009 - 2010	2010 - 2011
PW000304	NW 22 Avenue	B	Resurfacing and Remarking	1,600	1,600			Proposed Funding (in \$000s)				
20040380	NW 135 Street NW 62 Street	4.5	Construction completed									
PW000304a	NW 37 Avenue	B	Widening: 2 to 5 lanes	12,137	531			Proposed Funding (in \$000s)				
20040330	North River Drive NW 79 Street	2.7	Prior Years Funding as follows: \$531,000 for PE									
						PE	PTP	519	0	0	0	0
						CST	PTP	0	0	4,000	7,087	0
PW000304b	NW 62 Street	B	Resurfacing and Traffic Operational Improvements	1,400	1,400			Proposed Funding (in \$000s)				
20040331	NW 37 Avenue I - 95	3	PE portion by City of Miami. Prior Years Funding as follows: \$1,400,000 for CST									
PW000305	PTP Neighborhood Improvements				1,842			Proposed Funding (in \$000s)				
			(See NOTE 1 below)									
							PTP	614	614	614	614	614

NOTE 1: PTP NEIGHBORHOOD IMPROVEMENTS INCLUDE: Modifications of intersections; resurfacing of local and arterial roads; installation / repairs of guardrails; installation of school flashing signals, enhancement of greenways and bikeways, A.D.A. curb cuts / repairs, pavement markings, roadway lighting, traffic calming, traffic signals, and traffic sign replacement / repair. Such improvements also include replacement / repair of sidewalks, repair / installation of drainage and landscape beautification (including community image enhancements) related to the development, construction, operation or maintenance of roads and bridges in the County or to the expansion, operation or maintenance of bus and fixed guideway system.

NOTE 2: The following applies only to project No. 20040357 (671916) in Commission District 13 - NW 62nd Avenue (W 8 Avenue) from NW 138 Street to NW 105 Street - :

REIMB = Loan Repayment from Road Impact Fee (RIF) 9. Negative numbers in Total Costs row reflect repayment amounts exceed expenditures. Cost Estimates do not reflect repayment amounts.

RIF 9 is financing \$2.4 Million, PTP is financing \$3.1 Million. PTP will front total amount of \$5.5 Million and will be reimbursed \$600,000 per year from FY 04-05 through FY 07-08..

NOTE 3: B = Requires full consideration of bicycle accommodations in accordance with the Bicycle Facilities Plan.

PE = Preliminary Engineering; CST = Construction; FS = Feasibility Study.

MIAMI-DADE METROPOLITAN PLANNING ORGANIZATION
 TRANSPORTATION IMPROVEMENT PROGRAM
 PEOPLE'S TRANSPORTATION PLAN (PTP)

Commission District 2

Dorrin D. Rolle

PW000305a	Right-of-Way	Right-of-Way	5,600	0	Activity /Phase	Funding Source	Proposed Funding (in \$000s)				
							2006 - 2007	2007 - 2008	2008 - 2009	2009 - 2010	2010 - 2011
000305a		R/W Acquisition for Construction Projects			R/W	PTP	1,000	2,000	2,600	0	0

Yearly Total	2,133	2,614	7,214	7,701	614
5 Year TIP Total					20,276

NOTE 1: PTP NEIGHBORHOOD IMPROVEMENTS INCLUDE: Modifications of intersections; resurfacing of local and arterial roads; installation / repairs of guardrails; installation of school flashing signals, enhancement of greenways and bikeways, A.D.A. curb cuts / repairs, pavement markings, roadway lighting, traffic calming, traffic signals, and traffic sign replacement / repair. Such improvements also include replacement / repair of sidewalks, repair / installation of drainage and landscape beautification (including community image enhancements) related to the development, construction, operation or maintenance of roads and bridges in the County or to the expansion, operation or maintenance of bus and fixed guideway system.

NOTE 2: The following applies only to project No. 20040357 (671916) in Commission District 13 - NW 62nd Avenue (W 8 Avenue) from NW 138 Street to NW 105 Street - :

REIMB = Loan Repayment from Road Impact Fee (RIF) 9. Negative numbers in Total Costs row reflect repayment amounts exceed expenditures. Cost Estimates do not reflect repayment amounts.

RIF 9 is financing \$2.4 Million, PTP is financing \$3.1 Million. PTP will front total amount of \$5.5 Million and will be reimbursed \$600,000 per year from FY 04-05 through FY 07-08..


NOTE 3: B = Requires full consideration of bicycle accommodations in accordance with the Bicycle Facilities Plan.

PE = Preliminary Engineering; CST = Construction; FS = Feasibility Study.

**MIAMI-DADE METROPOLITAN PLANNING ORGANIZATION
TRANSPORTATION IMPROVEMENT PROGRAM
PEOPLE'S TRANSPORTATION PLAN (PTP)**

Commission District 3

Audrey M. Edmonson

MPO Project Num.	Facility/Project Name		Bicycle Accom.	Type of Work	Project Cost (\$000s)	Prior Years Funding (\$000s)							
Agency Project Num.	From/Location	To/Location	Length (miles)	Remarks									
PW000306a	NE 2 Avenue		B	Street and Traffic Operational Improvements	5,135	5	Activity /Phase	Funding Source	Proposed Funding (in \$000s)				
20040386	NE 20 Street	NE 36 Street	1	Prior Years Funding as follows: \$5,000 for CST					2006 - 2007	2007 - 2008	2008 - 2009	2009 - 2010	2010 - 2011
									CST	PTP	1,945	3,185	0
PW000306	NE 2 Avenue		B	Street and Traffic Operational Improvements	4,407	5	Activity /Phase	Funding Source	Proposed Funding (in \$000s)				
20040387	NE 36 Street	NE 43 Street	0.4	Prior Years Funding as follows: \$5,000 for CST					2006 - 2007	2007 - 2008	2008 - 2009	2009 - 2010	2010 - 2011
									CST	PTP	1,700	2,702	0
PW000307	NE 2 Avenue		B	Street and Traffic Operational Improvements	11,869	5	Activity /Phase	Funding Source	Proposed Funding (in \$000s)				
20040388	NE 43 Street	NE 62 Street	1.2	Prior Years Funding as follows: \$5,000 for CST					2006 - 2007	2007 - 2008	2008 - 2009	2009 - 2010	2010 - 2011
									CST	PTP	2,300	3,500	6,064
PW000308a	NE 2 Avenue		B	Street and Traffic Operational Improvements	6,409	13	Activity /Phase	Funding Source	Proposed Funding (in \$000s)				
20040389	NE 62 Street	West Little River Canal	1.4	Prior Years Funding as follows: \$13,000 for CST					2006 - 2007	2007 - 2008	2008 - 2009	2009 - 2010	2010 - 2011
									CST	PTP	2,000	4,396	0

NOTE 1: PTP NEIGHBORHOOD IMPROVEMENTS INCLUDE: Modifications of intersections; resurfacing of local and arterial roads; installation / repairs of guardrails; installation of school flashing signals, enhancement of greenways and bikeways, A.D.A. curb cuts / repairs, pavement markings, roadway lighting, traffic calming, traffic signals, and traffic sign replacement / repair. Such improvements also include replacement / repair of sidewalks, repair / installation of drainage and landscape beautification (including community image enhancements) related to the development, construction, operation or maintenance of roads and bridges in the County or to the expansion, operation or maintenance of bus and fixed guideway system.

NOTE 2: The following applies only to project No. 20040357 (671916) in Commission District 13 - NW 62nd Avenue (W 8 Avenue) from NW 138 Street to NW 105 Street - :

REIMB = Loan Repayment from Road Impact Fee (RIF) 9. Negative numbers in Total Costs row reflect repayment amounts exceed expenditures. Cost Estimates do not reflect repayment amounts.

RIF 9 is financing \$2.4 Million, PTP is financing \$3.1 Million. PTP will front total amount of \$5.5 Million and will be reimbursed \$600,000 per year from FY 04-05 through FY 07-08..

NOTE 3: B = Requires full consideration of bicycle accommodations in accordance with the Bicycle Facilities Plan.

PE = Preliminary Engineering; CST = Construction; FS = Feasibility Study.

MIAMI-DADE METROPOLITAN PLANNING ORGANIZATION
 TRANSPORTATION IMPROVEMENT PROGRAM
 PEOPLE'S TRANSPORTATION PLAN (PTP)

Commission District 3

Audrey M. Edmonson

PW000308	NE 2 Avenue	B	Street and Traffic Operational Improvements	5,435	300	Activity /Phase	Funding Source	Proposed Funding (in \$000s)						
								2006 - 2007	2007 - 2008	2008 - 2009	2009 - 2010	2010 - 2011		
20030187	West Little River Canal NE 91 Street	0.4	Prior Years funding as follows: \$300,000 for PE											
						CST	PTP	1,975	3,160	0	0	0	0	0

PW000309	PTP Neighborhood Improvements		(See NOTE 1 below)		1,506	Activity /Phase	Funding Source	Proposed Funding (in \$000s)						
								2006 - 2007	2007 - 2008	2008 - 2009	2009 - 2010	2010 - 2011		
							PTP	502	502	502	502	502	502	502

PW000309a	Right-of-Way		Right-of-Way	0	0	Activity /Phase	Funding Source	Proposed Funding (in \$000s)						
								2006 - 2007	2007 - 2008	2008 - 2009	2009 - 2010	2010 - 2011		
000309a			R/W Acquisition for Construction Projects											
						R/W	PTP	0	0	0	0	0	0	0

Yearly Total	10,422	17,445	6,566	502	502
5 Year TIP Total				35,437	

NOTE 1: PTP NEIGHBORHOOD IMPROVEMENTS INCLUDE: Modifications of intersections; resurfacing of local and arterial roads; installation / repairs of guardrails; installation of school flashing signals, enhancement of greenways and bikeways, A.D.A. curb cuts / repairs, pavement markings, roadway lighting, traffic calming, traffic signals, and traffic sign replacement / repair. Such improvements also include replacement / repair of sidewalks, repair / installation of drainage and landscape beautification (including community image enhancements) related to the development, construction, operation or maintenance of roads and bridges in the County or to the expansion, operation or maintenance of bus and fixed guideway system.

NOTE 2: The following applies only to project No. 20040357 (671916) in Commission District 13 - NW 62nd Avenue (W 8 Avenue) from NW 138 Street to NW 105 Street - :

REIMB = Loan Repayment from Road Impact Fee (RIF) 9. Negative numbers in Total Costs row reflect repayment amounts exceed expenditures. Cost Estimates do not reflect repayment amounts.

RIF 9 is financing \$2.4 Million, PTP is financing \$3.1 Million. PTP will front total amount of \$5.5 Million and will be reimbursed \$600,000 per year from FY 04-05 through FY 07-08..


NOTE 3: B = Requires full consideration of bicycle accommodations in accordance with the Bicycle Facilities Plan.

PE = Preliminary Engineering; CST = Construction; FS = Feasibility Study.

MIAMI-DADE METROPOLITAN PLANNING ORGANIZATION
 TRANSPORTATION IMPROVEMENT PROGRAM
 PEOPLE'S TRANSPORTATION PLAN (PTP)

Commission District 4

Sally A. Heyman

MPO Project Num.	Facility/Project Name	Bicycle Accom.	Type of Work	Project Cost (\$000s)	Prior Years Funding (\$000s)	
Agency Project Num.	From/Location To/Location	Length (miles)	Remarks			

PW000310a	Miami Gardens Drive Connector	B	New 4 Lanes	2,385	10	Activity /Phase	Funding Source	Proposed Funding (in \$000s)				
20040332	US - 1 William Lehman Causeway	0.5	Prior Years Funding as follows: \$10,000 for PE					2006 - 2007	2007 - 2008	2008 - 2009	2009 - 2010	2010 - 2011
						PE	PTP	0	250	0	0	0
						CST	PTP	0	0	0	2,125	0

PW000310	PTP Neighborhood Improvements				891	Activity /Phase	Funding Source	Proposed Funding (in \$000s)				
			(See NOTE 1 below)					2006 - 2007	2007 - 2008	2008 - 2009	2009 - 2010	2010 - 2011
							PTP	297	297	297	297	297

PW000310b	Right-of-Way		Right-of-Way	924	0	Activity /Phase	Funding Source	Proposed Funding (in \$000s)				
000310b			R/W Acquisition for Construction Projects					2006 - 2007	2007 - 2008	2008 - 2009	2009 - 2010	2010 - 2011
						R/W	PTP	0	0	924	0	0

Yearly Total	297	547	1,221	2,422	297
5 Year TIP Total					4,784

NOTE 1: PTP NEIGHBORHOOD IMPROVEMENTS INCLUDE: Modifications of intersections; resurfacing of local and arterial roads; installation / repairs of guardrails; installation of school flashing signals, enhancement of greenways and bikeways, A.D.A. curb cuts / repairs, pavement markings, roadway lighting, traffic calming, traffic signals, and traffic sign replacement / repair. Such improvements also include replacement / repair of sidewalks, repair / installation of drainage and landscape beautification (including community image enhancements) related to the development, construction, operation or maintenance of roads and bridges in the County or to the expansion, operation or maintenance of bus and fixed guideway system.


NOTE 2: The following applies only to project No. 20040357 (671916) in Commission District 13 - NW 62nd Avenue (W 8 Avenue) from NW 138 Street to NW 105 Street - :
 REIMB = Loan Repayment from Road Impact Fee (RIF) 9. Negative numbers in Total Costs row reflect repayment amounts exceed expenditures. Cost Estimates do not reflect repayment amounts.
 RIF 9 is financing \$2.4 Million, PTP is financing \$3.1 Million. PTP will front total amount of \$5.5 Million and will be reimbursed \$600,000 per year from FY 04-05 through FY 07-08..

NOTE 3: B = Requires full consideration of bicycle accommodations in accordance with the Bicycle Facilities Plan.
 PE = Preliminary Engineering; CST = Construction; FS = Feasibility Study.

MIAMI-DADE METROPOLITAN PLANNING ORGANIZATION
 TRANSPORTATION IMPROVEMENT PROGRAM
 PEOPLE'S TRANSPORTATION PLAN (PTP)

Commission District 5

Bruno A. Barreiro

MPO Project Num.	Facility/Project Name	Bicycle Accom.	Type of Work	Project Cost (\$000s)	Prior Years Funding (\$000s)	
Agency Project Num.	From/Location To/Location	Length (miles)	Remarks			

PW000311	PTP Neighborhood Improvements				864	Activity /Phase	Funding Source	Proposed Funding (in \$000s)				
			(See NOTE 1 below)					2006 - 2007	2007 - 2008	2008 - 2009	2009 - 2010	2010 - 2011
							PTP	288	288	288	288	288

PW000311a	Right-of-Way		Right-of-Way		0	Activity /Phase	Funding Source	Proposed Funding (in \$000s)				
000311a			R/W Acquisition for Construction Projects					2006 - 2007	2007 - 2008	2008 - 2009	2009 - 2010	2010 - 2011
						R/W	PTP	0	0	0	0	0

Yearly Total	288	288	288	288	288
5 Year TIP Total					1,440

NOTE 1: PTP NEIGHBORHOOD IMPROVEMENTS INCLUDE: Modifications of intersections; resurfacing of local and arterial roads; installation / repairs of guardrails; installation of school flashing signals, enhancement of greenways and bikeways, A.D.A. curb cuts / repairs, pavement markings, roadway lighting, traffic calming, traffic signals, and traffic sign replacement / repair. Such improvements also include replacement / repair of sidewalks, repair / installation of drainage and landscape beautification (including community image enhancements) related to the development, construction, operation or maintenance of roads and bridges in the County or to the expansion, operation or maintenance of bus and fixed guideway system.

NOTE 2: The following applies only to project No. 20040357 (671916) in Commission District 13 - NW 62nd Avenue (W 8 Avenue) from NW 138 Street to NW 105 Street - :

REIMB = Loan Repayment from Road Impact Fee (RIF) 9. Negative numbers in Total Costs row reflect repayment amounts exceed expenditures. Cost Estimates do not reflect repayment amounts.

RIF 9 is financing \$2.4 Million, PTP is financing \$3.1 Million. PTP will front total amount of \$5.5 Million and will be reimbursed \$600,000 per year from FY 04-05 through FY 07-08..


NOTE 3: B = Requires full consideration of bicycle accommodations in accordance with the Bicycle Facilities Plan.

PE = Preliminary Engineering; CST = Construction; FS = Feasibility Study.

**MIAMI-DADE METROPOLITAN PLANNING ORGANIZATION
TRANSPORTATION IMPROVEMENT PROGRAM
PEOPLE'S TRANSPORTATION PLAN (PTP)**

Commission District 6

Rebeca Sosa

MPO Project Num.	Facility/Project Name		Bicycle Accom.	Type of Work	Project Cost (\$000s)	Prior Years Funding (\$000s)							
Agency Project Num.	From/Location	To/Location	Length (miles)	Remarks									
PW000312a	NW 7 Street		B	Resurfacing and Traffic Operational Improvements	1,779	154	Activity /Phase	Funding Source	Proposed Funding (in \$000s)				
20040333	NW 72 Avenue	NW 37 Avenue	3.5	Prior Years Funding as follows: \$154,000 for PE					2006 - 2007	2007 - 2008	2008 - 2009	2009 - 2010	2010 - 2011
							CST	PTP	900	725	0	0	0
PW000312	SW 62 Avenue		B	Street Improvements	10,449	400	Activity /Phase	Funding Source	Proposed Funding (in \$000s)				
20030188	SW 24 Street	NW 7 Street	2	Prior Years Funding as follows: \$400,000 for PE					2006 - 2007	2007 - 2008	2008 - 2009	2009 - 2010	2010 - 2011
							CST	PTP	3,000	7,049	0	0	0
PW000312b	SW 72 Avenue		B	Street and Traffic Operational Improvements	1,138	513	Activity /Phase	Funding Source	Proposed Funding (in \$000s)				
20040334	SW 40 Street	SW 20 Street	1.3	Prior Years Funding as follows: \$113,000 for PE, \$400,000 for CST					2006 - 2007	2007 - 2008	2008 - 2009	2009 - 2010	2010 - 2011
							CST	PTP	625	0	0	0	0
PW000313A	NW 82 Avenue		B	Roadway Reconstruction	1,000	1,000	Activity /Phase	Funding Source	Proposed Funding (in \$000s)				
	NW 7 Street	NW 10 Street	0.2	Also known as Midway Drainage Project. Prior Years Funding as follows: \$1,000,000 for CST					2006 - 2007	2007 - 2008	2008 - 2009	2009 - 2010	2010 - 2011

NOTE 1: PTP NEIGHBORHOOD IMPROVEMENTS INCLUDE: Modifications of intersections; resurfacing of local and arterial roads; installation / repairs of guardrails; installation of school flashing signals, enhancement of greenways and bikeways, A.D.A. curb cuts / repairs, pavement markings, roadway lighting, traffic calming, traffic signals, and traffic sign replacement / repair. Such improvements also include replacement / repair of sidewalks, repair / installation of drainage and landscape beautification (including community image enhancements) related to the development, construction, operation or maintenance of roads and bridges in the County or to the expansion, operation or maintenance of bus and fixed guideway system.

NOTE 2: The following applies only to project No. 20040357 (671916) in Commission District 13 - NW 62nd Avenue (W 8 Avenue) from NW 138 Street to NW 105 Street - :

REIMB = Loan Repayment from Road Impact Fee (RIF) 9. Negative numbers in Total Costs row reflect repayment amounts exceed expenditures. Cost Estimates do not reflect repayment amounts.

RIF 9 is financing \$2.4 Million, PTP is financing \$3.1 Million. PTP will front total amount of \$5.5 Million and will be reimbursed \$600,000 per year from FY 04-05 through FY 07-08..

NOTE 3: B = Requires full consideration of bicycle accommodations in accordance with the Bicycle Facilities Plan.

PE = Preliminary Engineering; CST = Construction; FS = Feasibility Study.

MIAMI-DADE METROPOLITAN PLANNING ORGANIZATION
TRANSPORTATION IMPROVEMENT PROGRAM
PEOPLE'S TRANSPORTATION PLAN (PTP)

Commission District 6

Rebeca Sosa

PW000313B	NW 8 Street	B	Roadway Reconstruction	1,000	1,000	Activity /Phase	Funding Source	Proposed Funding (in \$000s)				
	NW 87 Avenue NW 79 Avenue	1	Also known as Midway Drainage Project. Prior Years Funding as follows: \$1,000,000 for CST					2006 - 2007	2007 - 2008	2008 - 2009	2009 - 2010	2010 - 2011

PW000314	PTP Neighborhood Improvements				1,752	Activity /Phase	Funding Source	Proposed Funding (in \$000s)				
			(See NOTE 1 below)					2006 - 2007	2007 - 2008	2008 - 2009	2009 - 2010	2010 - 2011
							PTP	584	584	584	584	584

PW000314a	Right-of-Way		Right-of-Way		0	Activity /Phase	Funding Source	Proposed Funding (in \$000s)				
000314a			R/W Acquisition for Construction Projects					2006 - 2007	2007 - 2008	2008 - 2009	2009 - 2010	2010 - 2011
						R/W	PTP	0	0	0	0	0

Yearly Total	5,109	8,358	584	584	584
5 Year TIP Total					15,219

NOTE 1: PTP NEIGHBORHOOD IMPROVEMENTS INCLUDE: Modifications of intersections; resurfacing of local and arterial roads; installation / repairs of guardrails; installation of school flashing signals, enhancement of greenways and bikeways, A.D.A. curb cuts / repairs, pavement markings, roadway lighting, traffic calming, traffic signals, and traffic sign replacement / repair. Such improvements also include replacement / repair of sidewalks, repair / installation of drainage and landscape beautification (including community image enhancements) related to the development, construction, operation or maintenance of roads and bridges in the County or to the expansion, operation or maintenance of bus and fixed guideway system.

NOTE 2: The following applies only to project No. 20040357 (671916) in Commission District 13 - NW 62nd Avenue (W 8 Avenue) from NW 138 Street to NW 105 Street - :

REIMB = Loan Repayment from Road Impact Fee (RIF) 9. Negative numbers in Total Costs row reflect repayment amounts exceed expenditures. Cost Estimates do not reflect repayment amounts.

RIF 9 is financing \$2.4 Million, PTP is financing \$3.1 Million. PTP will front total amount of \$5.5 Million and will be reimbursed \$600,000 per year from FY 04-05 through FY 07-08..


NOTE 3: B = Requires full consideration of bicycle accommodations in accordance with the Bicycle Facilities Plan.

PE = Preliminary Engineering; CST = Construction; FS = Feasibility Study.

MIAMI-DADE METROPOLITAN PLANNING ORGANIZATION
 TRANSPORTATION IMPROVEMENT PROGRAM
 PEOPLE'S TRANSPORTATION PLAN (PTP)

Commission District 7

Carlos A. Gimenez

MPO Project Num.	Facility/Project Name	Bicycle Accom.	Type of Work	Project Cost (\$000s)	Prior Years Funding (\$000s)									
Agency Project Num.	From/Location To/Location	Length (miles)	Remarks			Activity /Phase	Funding Source	Proposed Funding (in \$000s)						
								2006 - 2007	2007 - 2008	2008 - 2009	2009 - 2010	2010 - 2011		
PW000315b	SW 27 Avenue	B	Widening: 2 to 3 lanes	4,205	155			Proposed Funding (in \$000s)						
20040337	US - 1 Bayshore Drive	1	Prior Years Funding as follows: \$155,000 for PE					2006 - 2007	2007 - 2008	2008 - 2009	2009 - 2010	2010 - 2011		
								PE	PTP	300	0	0	0	0
								CST	PTP	0	0	500	2,000	1,250
PW000316	SW 62 Avenue	B	5 to 2 lanes	3,209	180.00			Proposed Funding (in \$000s)						
	SW 70 Street SW 64 Street	0.5	Prior Years Funding as follows: \$180,000 for PE					2006 - 2007	2007 - 2008	2008 - 2009	2009 - 2010	2010 - 2011		
								CST	PTP	1,165	1,864	0	0	0
PW000316a	SW 97 Avenue	B	Widening: 2 to 3 lanes	5,740	2,030			Proposed Funding (in \$000s)						
20040336	SW 72 Street SW 56 Street	1	Prior Years Funding as follows: \$2,030,000 for CST					2006 - 2007	2007 - 2008	2008 - 2009	2009 - 2010	2010 - 2011		
								CST	PTP	3,710	0	0	0	0
PW000315	Grand Avenue		Construct 2 lanes with left turn lanes, signalization and T.O.	3,692	2,010			Proposed Funding (in \$000s)						
651022	SW 37 Avenue SW 32 Avenue	0.5	Construction completed.					2006 - 2007	2007 - 2008	2008 - 2009	2009 - 2010	2010 - 2011		

NOTE 1: PTP NEIGHBORHOOD IMPROVEMENTS INCLUDE: Modifications of intersections; resurfacing of local and arterial roads; installation / repairs of guardrails; installation of school flashing signals, enhancement of greenways and bikeways, A.D.A. curb cuts / repairs, pavement markings, roadway lighting, traffic calming, traffic signals, and traffic sign replacement / repair. Such improvements also include replacement / repair of sidewalks, repair / installation of drainage and landscape beautification (including community image enhancements) related to the development, construction, operation or maintenance of roads and bridges in the County or to the expansion, operation or maintenance of bus and fixed guideway system.

NOTE 2: The following applies only to project No. 20040357 (671916) in Commission District 13 - NW 62nd Avenue (W 8 Avenue) from NW 138 Street to NW 105 Street - :

REIMB = Loan Repayment from Road Impact Fee (RIF) 9. Negative numbers in Total Costs row reflect repayment amounts exceed expenditures. Cost Estimates do not reflect repayment amounts.

RIF 9 is financing \$2.4 Million, PTP is financing \$3.1 Million. PTP will front total amount of \$5.5 Million and will be reimbursed \$600,000 per year from FY 04-05 through FY 07-08..

NOTE 3: B = Requires full consideration of bicycle accommodations in accordance with the Bicycle Facilities Plan.

PE = Preliminary Engineering; CST = Construction; FS = Feasibility Study.

MIAMI-DADE METROPOLITAN PLANNING ORGANIZATION
TRANSPORTATION IMPROVEMENT PROGRAM
PEOPLE'S TRANSPORTATION PLAN (PTP)

Commission District 7

Carlos A. Gimenez

PW000315a	South Bayshore Drive		B	Resurfacing and Median Improvements	424	424	Activity /Phase	Funding Source	Proposed Funding (in \$000s)					
	20040370	Mc Farlane Road	Aviation Avenue	1					Prior Years as follows: \$49,000 for PE, \$375,000 for CST	2006 - 2007	2007 - 2008	2008 - 2009	2009 - 2010	2010 - 2011
PW000318	South Miami Avenue		B	Traffic Calming Measures, Curbs and Sidewalks	840	840	Activity /Phase	Funding Source	Proposed Funding (in \$000s)					
20040339	SW 25 Road	SW 15 Road	1	Prior Years Funding as follows: \$840,000 for CST					2006 - 2007	2007 - 2008	2008 - 2009	2009 - 2010	2010 - 2011	
PW000317	Roads with Poor to Fair Pavement Conditions			Resurfacing and Remarking	2,590	2,590	Activity /Phase	Funding Source	Proposed Funding (in \$000s)					
	Sections 27-54-40, 28-54-40 and	29-54-40		Construction completed					2006 - 2007	2007 - 2008	2008 - 2009	2009 - 2010	2010 - 2011	
PW000319	PTP Neighborhood Improvements					3,174	Activity /Phase	Funding Source	Proposed Funding (in \$000s)					
				(See NOTE 1 below)					2006 - 2007	2007 - 2008	2008 - 2009	2009 - 2010	2010 - 2011	
								PTP	1,058	1,058	1,058	1,058	1,058	
PW000319A	Right-of-Way			Right-of-Way	6,737	37	Activity /Phase	Funding Source	Proposed Funding (in \$000s)					
000319A				R/W Acquisition for Construction Projects					2006 - 2007	2007 - 2008	2008 - 2009	2009 - 2010	2010 - 2011	
								R/W	700	4,000	2,000	0	0	

NOTE 1: PTP NEIGHBORHOOD IMPROVEMENTS INCLUDE: Modifications of intersections; resurfacing of local and arterial roads; installation / repairs of guardrails; installation of school flashing signals, enhancement of greenways and bikeways, A.D.A. curb cuts / repairs, pavement markings, roadway lighting, traffic calming, traffic signals, and traffic sign replacement / repair. Such improvements also include replacement / repair of sidewalks, repair / installation of drainage and landscape beautification (including community image enhancements) related to the development, construction, operation or maintenance of roads and bridges in the County or to the expansion, operation or maintenance of bus and fixed guideway system.

NOTE 2: The following applies only to project No. 20040357 (671916) in Commission District 13 - NW 62nd Avenue (W 8 Avenue) from NW 138 Street to NW 105 Street - :

REIMB = Loan Repayment from Road Impact Fee (RIF) 9. Negative numbers in Total Costs row reflect repayment amounts exceed expenditures. Cost Estimates do not reflect repayment amounts.

RIF 9 is financing \$2.4 Million, PTP is financing \$3.1 Million. PTP will front total amount of \$5.5 Million and will be reimbursed \$600,000 per year from FY 04-05 through FY 07-08..

NOTE 3: B = Requires full consideration of bicycle accommodations in accordance with the Bicycle Facilities Plan.

PE = Preliminary Engineering; CST = Construction; FS = Feasibility Study.

MIAMI-DADE METROPOLITAN PLANNING ORGANIZATION
 TRANSPORTATION IMPROVEMENT PROGRAM
 PEOPLE'S TRANSPORTATION PLAN (PTP)

Commission District 7

Carlos A. Gimenez

Yearly Total	6,933	6,922	3,558	3,058	2,308
5 Year TIP Total					22,779

NOTE 1: PTP NEIGHBORHOOD IMPROVEMENTS INCLUDE: Modifications of intersections; resurfacing of local and arterial roads; installation / repairs of guardrails; installation of school flashing signals, enhancement of greenways and bikeways, A.D.A. curb cuts / repairs, pavement markings, roadway lighting, traffic calming, traffic signals, and traffic sign replacement / repair. Such improvements also include replacement / repair of sidewalks, repair / installation of drainage and landscape beautification (including community image enhancements) related to the development, construction, operation or maintenance of roads and bridges in the County or to the expansion, operation or maintenance of bus and fixed guideway system.


NOTE 2: The following applies only to project No. 20040357 (671916) in Commission District 13 - NW 62nd Avenue (W 8 Avenue) from NW 138 Street to NW 105 Street - :
 REIMB = Loan Repayment from Road Impact Fee (RIF) 9. Negative numbers in Total Costs row reflect repayment amounts exceed expenditures. Cost Estimates do not reflect repayment amounts.
 RIF 9 is financing \$2.4 Million, PTP is financing \$3.1 Million. PTP will front total amount of \$5.5 Million and will be reimbursed \$600,000 per year from FY 04-05 through FY 07-08..

NOTE 3: B = Requires full consideration of bicycle accommodations in accordance with the Bicycle Facilities Plan.
 PE = Preliminary Engineering; CST = Construction; FS = Feasibility Study.

MIAMI-DADE METROPOLITAN PLANNING ORGANIZATION
 TRANSPORTATION IMPROVEMENT PROGRAM
 PEOPLE'S TRANSPORTATION PLAN (PTP)

Commission District 8

Katy Sorenson

MPO Project Num.	Facility/Project Name		Bicycle Accom.	Type of Work	Project Cost (\$000s)	Prior Years Funding (\$000s)							
Agency Project Num.	From/Location	To/Location	Length (miles)	Remarks									
PW20040341	SW 87 Avenue		B	Widening: 2 to 4 lanes	12,604	12	Activity /Phase	Funding Source	Proposed Funding (in \$000s)				
20040341	SW 216 Street	SW 168 Street	3	Prior years Funding as follows: \$12,000 for PE					2006 - 2007	2007 - 2008	2008 - 2009	2009 - 2010	2010 - 2011
							PE	PTP	0	0	442	900	0
							CST	PTP	0	0	0	0	1,500
PW20040345	SW 120 Street		B	Widening: 4 to 6 lanes	5,512	12	Activity /Phase	Funding Source	Proposed Funding (in \$000s)				
20040345	SW 137 Avenue	SW 117 Avenue	2	Prior Years Funding as follows: \$12,000 for PE					2006 - 2007	2007 - 2008	2008 - 2009	2009 - 2010	2010 - 2011
							PE	PTP	0	0	0	300	200
PW20040343	SW 137 Avenue		B	Completion as two (2) continuous lanes	16,804	14	Activity /Phase	Funding Source	Proposed Funding (in \$000s)				
20040343	US - 1	SW 200 Street	3	Prior Years Funding as follows: \$14,000 for PE					2006 - 2007	2007 - 2008	2008 - 2009	2009 - 2010	2010 - 2011
							PE	PTP	0	590	1,200	0	0
							CST	PTP	0	0	0	5,000	5,000

NOTE 1: PTP NEIGHBORHOOD IMPROVEMENTS INCLUDE: Modifications of intersections; resurfacing of local and arterial roads; installation / repairs of guardrails; installation of school flashing signals, enhancement of greenways and bikeways, A.D.A. curb cuts / repairs, pavement markings, roadway lighting, traffic calming, traffic signals, and traffic sign replacement / repair. Such improvements also include replacement / repair of sidewalks, repair / installation of drainage and landscape beautification (including community image enhancements) related to the development, construction, operation or maintenance of roads and bridges in the County or to the expansion, operation or maintenance of bus and fixed guideway system.

NOTE 2: The following applies only to project No. 20040357 (671916) in Commission District 13 - NW 62nd Avenue (W 8 Avenue) from NW 138 Street to NW 105 Street - :

REIMB = Loan Repayment from Road Impact Fee (RIF) 9. Negative numbers in Total Costs row reflect repayment amounts exceed expenditures. Cost Estimates do not reflect repayment amounts.

RIF 9 is financing \$2.4 Million, PTP is financing \$3.1 Million. PTP will front total amount of \$5.5 Million and will be reimbursed \$600,000 per year from FY 04-05 through FY 07-08..

NOTE 3: B = Requires full consideration of bicycle accommodations in accordance with the Bicycle Facilities Plan.

PE = Preliminary Engineering; CST = Construction; FS = Feasibility Study.

MIAMI-DADE METROPOLITAN PLANNING ORGANIZATION
TRANSPORTATION IMPROVEMENT PROGRAM
PEOPLE'S TRANSPORTATION PLAN (PTP)

Commission District 8

Katy Sorenson

PW20040344	SW 137 Avenue	B	Widening: 2 to 4 lanes	8,883	13	Activity /Phase	Funding Source	Proposed Funding (in \$000s)						
								2006 - 2007	2007 - 2008	2008 - 2009	2009 - 2010	2010 - 2011		
20040344	HEFT US - 1	1.7	Prior Years Funding as follows: \$13,000 for PE											
						PE	PTP	0	245	500	0	0		
						CST	PTP	0	0	2,000	2,000	4,125		

PW20040342	SW 312 ST	B	Widening: to 5 lanes	5,329	11	Activity /Phase	Funding Source	Proposed Funding (in \$000s)						
								2006 - 2007	2007 - 2008	2008 - 2009	2009 - 2010	2010 - 2011		
20040342	SW 187 Avenue SW 177 Avenue	1	Prior Years Funding as follows: \$11,000 for PE											
						PE	PTP	0	0	0	143	300		

PW000320	PTP Neighborhood Improvements		(See NOTE 1 below)		3,615	Activity /Phase	Funding Source	Proposed Funding (in \$000s)						
								2006 - 2007	2007 - 2008	2008 - 2009	2009 - 2010	2010 - 2011		
							PTP	1,205	1,205	1,205	1,205	1,205		

PW000320a	Right-of-Way		Right-of-Way	5,617	17	Activity /Phase	Funding Source	Proposed Funding (in \$000s)						
								2006 - 2007	2007 - 2008	2008 - 2009	2009 - 2010	2010 - 2011		
000320a			R/W Acquisition for Construction Projects											
						R/W	PTP	0	1,340	1,320	50	1,178		

Yearly Total	1,205	3,380	6,667	9,598	13,508
5 Year TIP Total				34,358	

NOTE 1: PTP NEIGHBORHOOD IMPROVEMENTS INCLUDE: Modifications of intersections; resurfacing of local and arterial roads; installation / repairs of guardrails; installation of school flashing signals, enhancement of greenways and bikeways, A.D.A. curb cuts / repairs, pavement markings, roadway lighting, traffic calming, traffic signals, and traffic sign replacement / repair. Such improvements also include replacement / repair of sidewalks, repair / installation of drainage and landscape beautification (including community image enhancements) related to the development, construction, operation or maintenance of roads and bridges in the County or to the expansion, operation or maintenance of bus and fixed guideway system.

NOTE 2: The following applies only to project No. 20040357 (671916) in Commission District 13 - NW 62nd Avenue (W 8 Avenue) from NW 138 Street to NW 105 Street - :

REIMB = Loan Repayment from Road Impact Fee (RIF) 9. Negative numbers in Total Costs row reflect repayment amounts exceed expenditures. Cost Estimates do not reflect repayment amounts.

RIF 9 is financing \$2.4 Million, PTP is financing \$3.1 Million. PTP will front total amount of \$5.5 Million and will be reimbursed \$600,000 per year from FY 04-05 through FY 07-08..


NOTE 3: B = Requires full consideration of bicycle accommodations in accordance with the Bicycle Facilities Plan.

PE = Preliminary Engineering; CST = Construction; FS = Feasibility Study.

MIAMI-DADE METROPOLITAN PLANNING ORGANIZATION
TRANSPORTATION IMPROVEMENT PROGRAM
PEOPLE'S TRANSPORTATION PLAN (PTP)

Commission District 9

Dennis C. Moss, Vice Chairman

MPO Project Num.	Facility/Project Name	Bicycle Accom.	Type of Work	Project Cost (\$000s)	Prior Years Funding (\$000s)									
Agency Project Num.	From/Location To/Location	Length (miles)	Remarks			Activity /Phase	Funding Source	Proposed Funding (in \$000s)						
								2006 - 2007	2007 - 2008	2008 - 2009	2009 - 2010	2010 - 2011		
PW20040346	SW 136 Street	B	Widening: 2 to 4 lanes	6,300	0			Proposed Funding (in \$000s)						
A 20040346A	SW 127 Avenue FL Turnpike	1	This project is part of a widening along SW 136 St between SW 157 Ave and the FL Turnpike					2006 - 2007	2007 - 2008	2008 - 2009	2009 - 2010	2010 - 2011		
								PE	PTP	0	0	400	275	0
								CST	PTP	0	0	0	0	2,000
PW20040372	SW 157 Avenue	B	New 4 lane road	10,654	326			Proposed Funding (in \$000s)						
20040372	SW 184 Street SW 152 Street	2	Prior Years Funding as follows: \$326,000 for PE					2006 - 2007	2007 - 2008	2008 - 2009	2009 - 2010	2010 - 2011		
								PE	PTP	578	0	0	0	0
								CST	PTP	0	1,000	8,750	0	0
PW000321	SW 160 Street	B	New 4 lane road	8,170	370			Proposed Funding (in \$000s)						
20030190	SW 147 Avenue SW 137 Avenue	1	Prior Years Funding as follows: \$370,000 for PE					2006 - 2007	2007 - 2008	2008 - 2009	2009 - 2010	2010 - 2011		
								CST	PTP	3,000	4,800	0	0	0

NOTE 1: PTP NEIGHBORHOOD IMPROVEMENTS INCLUDE: Modifications of intersections; resurfacing of local and arterial roads; installation / repairs of guardrails; installation of school flashing signals, enhancement of greenways and bikeways, A.D.A. curb cuts / repairs, pavement markings, roadway lighting, traffic calming, traffic signals, and traffic sign replacement / repair. Such improvements also include replacement / repair of sidewalks, repair / installation of drainage and landscape beautification (including community image enhancements) related to the development, construction, operation or maintenance of roads and bridges in the County or to the expansion, operation or maintenance of bus and fixed guideway system.

NOTE 2: The following applies only to project No. 20040357 (671916) in Commission District 13 - NW 62nd Avenue (W 8 Avenue) from NW 138 Street to NW 105 Street - :

REIMB = Loan Repayment from Road Impact Fee (RIF) 9. Negative numbers in Total Costs row reflect repayment amounts exceed expenditures. Cost Estimates do not reflect repayment amounts.

RIF 9 is financing \$2.4 Million, PTP is financing \$3.1 Million. PTP will front total amount of \$5.5 Million and will be reimbursed \$600,000 per year from FY 04-05 through FY 07-08..

NOTE 3: B = Requires full consideration of bicycle accommodations in accordance with the Bicycle Facilities Plan.

PE = Preliminary Engineering; CST = Construction; FS = Feasibility Study.

MIAMI-DADE METROPOLITAN PLANNING ORGANIZATION
TRANSPORTATION IMPROVEMENT PROGRAM
PEOPLE'S TRANSPORTATION PLAN (PTP)

Commission District 9

Dennis C. Moss, Vice Chairman

PW20040349	SW 176 Street		B	Curb & Gutter, Traffic Operational Improvements	5,854	179	Activity /Phase	Funding Source	Proposed Funding (in \$000s)				
	20040349	US - 1	SW 107 Avenue						1	Prior Years Funding as follows: \$179,000 for PE	2006 - 2007	2007 - 2008	2008 - 2009
							PE	PTP	175	0	0	0	0
							CST	PTP	0	2,000	3,500	0	0

PW20040347	SW 180 Street		B	Curb & Gutter, Traffic Operational Improvements	5,827	227	Activity /Phase	Funding Source	Proposed Funding (in \$000s)				
	20040347	SW 147 Avenue	SW 137 Avenue						1	Prior Years Funding as follows: \$227,000 for PE	2006 - 2007	2007 - 2008	2008 - 2009
							PE	PTP	100	0	0	0	0
							CST	PTP	0	2,000	3,500	0	0

PW20040348	SW 216 Street		B	Curb & Gutter, Traffic Operational Improvements	5,877	227	Activity /Phase	Funding Source	Proposed Funding (in \$000s)				
	20040348	HEFT	SW 127 Avenue						2	Prior Years Funding as follows: \$227,000 for PE	2006 - 2007	2007 - 2008	2008 - 2009
							PE	PTP	150	0	0	0	0
							CST	PTP	0	2,000	3,500	0	0

PW20040350	SW 264 Street		B	Curb & Gutter, Traffic Operational Improvements	5,273	173	Activity /Phase	Funding Source	Proposed Funding (in \$000s)				
	20040350	US - 1	SW 137 Avenue						0.8	Prior Years Funding as follows: \$173,000 for PE	2006 - 2007	2007 - 2008	2008 - 2009
							PE	PTP	100	0	0	0	0
							CST	PTP	0	2,000	3,000	0	0

NOTE 1: PTP NEIGHBORHOOD IMPROVEMENTS INCLUDE: Modifications of intersections; resurfacing of local and arterial roads; installation / repairs of guardrails; installation of school flashing signals, enhancement of greenways and bikeways, A.D.A. curb cuts / repairs, pavement markings, roadway lighting, traffic calming, traffic signals, and traffic sign replacement / repair. Such improvements also include replacement / repair of sidewalks, repair / installation of drainage and landscape beautification (including community image enhancements) related to the development, construction, operation or maintenance of roads and bridges in the County or to the expansion, operation or maintenance of bus and fixed guideway system.

NOTE 2: The following applies only to project No. 20040357 (671916) in Commission District 13 - NW 62nd Avenue (W 8 Avenue) from NW 138 Street to NW 105 Street - :

REIMB = Loan Repayment from Road Impact Fee (RIF) 9. Negative numbers in Total Costs row reflect repayment amounts exceed expenditures. Cost Estimates do not reflect repayment amounts.

RIF 9 is financing \$2.4 Million, PTP is financing \$3.1 Million. PTP will front total amount of \$5.5 Million and will be reimbursed \$600,000 per year from FY 04-05 through FY 07-08..

NOTE 3: B = Requires full consideration of bicycle accommodations in accordance with the Bicycle Facilities Plan.

PE = Preliminary Engineering; CST = Construction; FS = Feasibility Study.

MIAMI-DADE METROPOLITAN PLANNING ORGANIZATION
 TRANSPORTATION IMPROVEMENT PROGRAM
 PEOPLE'S TRANSPORTATION PLAN (PTP)

Commission District 9

Dennis C. Moss, Vice Chairman

PW000322	PTP Neighborhood Improvements	(See NOTE 1 below)	2,469	Activity /Phase	Funding Source	Proposed Funding (in \$000s)				
						2006 - 2007	2007 - 2008	2008 - 2009	2009 - 2010	2010 - 2011
					PTP	823	823	823	823	823

PW000322a	Right-of-Way	Right-of-Way R/W Acquisition for Construction Projects	3.086	3	Activity /Phase	Funding Source	Proposed Funding (in \$000s)				
							2006 - 2007	2007 - 2008	2008 - 2009	2009 - 2010	2010 - 2011
000322a					R/W	PTP	547	0	0	2,536	0

Yearly Total	5,473	14,623	23,473	3,634	2,823
5 Year TIP Total					50,026

NOTE 1: PTP NEIGHBORHOOD IMPROVEMENTS INCLUDE: Modifications of intersections; resurfacing of local and arterial roads; installation / repairs of guardrails; installation of school flashing signals, enhancement of greenways and bikeways, A.D.A. curb cuts / repairs, pavement markings, roadway lighting, traffic calming, traffic signals, and traffic sign replacement / repair. Such improvements also include replacement / repair of sidewalks, repair / installation of drainage and landscape beautification (including community image enhancements) related to the development, construction, operation or maintenance of roads and bridges in the County or to the expansion, operation or maintenance of bus and fixed guideway system.

NOTE 2: The following applies only to project No. 20040357 (671916) in Commission District 13 - NW 62nd Avenue (W 8 Avenue) from NW 138 Street to NW 105 Street - :

REIMB = Loan Repayment from Road Impact Fee (RIF) 9. Negative numbers in Total Costs row reflect repayment amounts exceed expenditures. Cost Estimates do not reflect repayment amounts.

RIF 9 is financing \$2.4 Million, PTP is financing \$3.1 Million. PTP will front total amount of \$5.5 Million and will be reimbursed \$600,000 per year from FY 04-05 through FY 07-08..


NOTE 3: B = Requires full consideration of bicycle accommodations in accordance with the Bicycle Facilities Plan.

PE = Preliminary Engineering; CST = Construction; FS = Feasibility Study.

**MIAMI-DADE METROPOLITAN PLANNING ORGANIZATION
TRANSPORTATION IMPROVEMENT PROGRAM
PEOPLE'S TRANSPORTATION PLAN (PTP)**

Commission District 10

Senator Javier D. Souto

MPO Project Num.	Facility/Project Name		Bicycle Accom.	Type of Work	Project Cost (\$000s)	Prior Years Funding (\$000s)							
Agency Project Num.	From/Location	To/Location	Length (miles)	Remarks									
PW20040352	SW 97 Avenue		B	Widening: 2 to 3 lanes	5,740	3,006	Activity /Phase	Funding Source	Proposed Funding (in \$000s)				
20040352	SW 56 Street	SW 40 Street	1	Prior Years Funding as follows: \$3,006,000 for CST					2006 - 2007	2007 - 2008	2008 - 2009	2009 - 2010	2010 - 2011
									CST	PTP	2,734	0	0
PW20040351	SW 127 Avenue		B	Widen to 4 lanes with median, swales and frontage road	10,605	5.00	Activity /Phase	Funding Source	Proposed Funding (in \$000s)				
20040351	SW 88 Street	SW 120 Street	2	PE is funded by Road Impact Fee District 5. Prior Years Funding as follows: \$5,000 for CST					2006 - 2007	2007 - 2008	2008 - 2009	2009 - 2010	2010 - 2011
									CST	PTP	5,000	5,600	0
PW000323	PTP Neighborhood Improvements					2,508	Activity /Phase	Funding Source	Proposed Funding (in \$000s)				
				(See NOTE 1 below)					2006 - 2007	2007 - 2008	2008 - 2009	2009 - 2010	2010 - 2011
										PTP	836	836	836
PW000323a	Right-of-Way			Right-of-Way	2,842	1,592	Activity /Phase	Funding Source	Proposed Funding (in \$000s)				
000323a				R/W Acquisition for Construction Projects					2006 - 2007	2007 - 2008	2008 - 2009	2009 - 2010	2010 - 2011
									R/W	PTP	1,250	0	0

NOTE 1: PTP NEIGHBORHOOD IMPROVEMENTS INCLUDE: Modifications of intersections; resurfacing of local and arterial roads; installation / repairs of guardrails; installation of school flashing signals, enhancement of greenways and bikeways, A.D.A. curb cuts / repairs, pavement markings, roadway lighting, traffic calming, traffic signals, and traffic sign replacement / repair. Such improvements also include replacement / repair of sidewalks, repair / installation of drainage and landscape beautification (including community image enhancements) related to the development, construction, operation or maintenance of roads and bridges in the County or to the expansion, operation or maintenance of bus and fixed guideway system.

NOTE 2: The following applies only to project No. 20040357 (671916) in Commission District 13 - NW 62nd Avenue (W 8 Avenue) from NW 138 Street to NW 105 Street - :

REIMB = Loan Repayment from Road Impact Fee (RIF) 9. Negative numbers in Total Costs row reflect repayment amounts exceed expenditures. Cost Estimates do not reflect repayment amounts.

RIF 9 is financing \$2.4 Million, PTP is financing \$3.1 Million. PTP will front total amount of \$5.5 Million and will be reimbursed \$600,000 per year from FY 04-05 through FY 07-08..

NOTE 3: B = Requires full consideration of bicycle accommodations in accordance with the Bicycle Facilities Plan.

PE = Preliminary Engineering; CST = Construction; FS = Feasibility Study.

MIAMI-DADE METROPOLITAN PLANNING ORGANIZATION
 TRANSPORTATION IMPROVEMENT PROGRAM
 PEOPLE'S TRANSPORTATION PLAN (PTP)

Commission District 10

Senator Javier D. Souto

Yearly Total	9,820	6,436	836	836	836
5 Year TIP Total					18,764

NOTE 1: PTP NEIGHBORHOOD IMPROVEMENTS INCLUDE: Modifications of intersections; resurfacing of local and arterial roads; installation / repairs of guardrails; installation of school flashing signals, enhancement of greenways and bikeways, A.D.A. curb cuts / repairs, pavement markings, roadway lighting, traffic calming, traffic signals, and traffic sign replacement / repair. Such improvements also include replacement / repair of sidewalks, repair / installation of drainage and landscape beautification (including community image enhancements) related to the development, construction, operation or maintenance of roads and bridges in the County or to the expansion, operation or maintenance of bus and fixed guideway system.

NOTE 2: The following applies only to project No. 20040357 (671916) in Commission District 13 - NW 62nd Avenue (W 8 Avenue) from NW 138 Street to NW 105 Street - :

REIMB = Loan Repayment from Road Impact Fee (RIF) 9. Negative numbers in Total Costs row reflect repayment amounts exceed expenditures. Cost Estimates do not reflect repayment amounts.

RIF 9 is financing \$2.4 Million, PTP is financing \$3.1 Million. PTP will front total amount of \$5.5 Million and will be reimbursed \$600,000 per year from FY 04-05 through FY 07-08..


NOTE 3: B = Requires full consideration of bicycle accommodations in accordance with the Bicycle Facilities Plan.

PE = Preliminary Engineering; CST = Construction; FS = Feasibility Study.

MIAMI-DADE METROPOLITAN PLANNING ORGANIZATION
 TRANSPORTATION IMPROVEMENT PROGRAM
 PEOPLE'S TRANSPORTATION PLAN (PTP)

Commission District 11

Joe A. Martinez, Chairman

MPO Project Num.	Facility/Project Name		Bicycle Accom.	Type of Work	Project Cost (\$000s)	Prior Years Funding (\$000s)							
Agency Project Num.	From/Location	To/Location	Length (miles)	Remarks									
PW20040346	SW 136 Street		B	Widening: 2 to 4 lanes	6,110	124	Activity /Phase	Funding Source	Proposed Funding (in \$000s)				
20040346B	SW 149 Avenue	SW 139 Court	1	This project is part of a widening along SW 136 St between SW 157 Ave and the FL Turnpike. Prior Years Funding as follows: \$124,000 for PE					2006 - 2007	2007 - 2008	2008 - 2009	2009 - 2010	2010 - 2011
									PE	PTP	786	0	0
							CST	PTP	0	1,500	3,700	0	0
PW000324	SW 143 Terrace		B	Extension of SW 143 Terrace (New 2 lanes)	635	635	Activity /Phase	Funding Source	Proposed Funding (in \$000s)				
20040353	SW 145 Place	SW 144 Avenue	0.2	New Access to County Walk. Prior Years Funding as follows: \$50,000 for PE, \$585,000 for CST					2006 - 2007	2007 - 2008	2008 - 2009	2009 - 2010	2010 - 2011
PW20040354a	SW 157 Avenue		B	New 4 lanes	5,216	420	Activity /Phase	Funding Source	Proposed Funding (in \$000s)				
20040354a	SW 120 Street	SW 112 Street	0.75	Prior Years Funding as follows: \$420,000 for PE					2006 - 2007	2007 - 2008	2008 - 2009	2009 - 2010	2010 - 2011
							CST	PTP	1,200	3,596	0	0	0

NOTE 1: PTP NEIGHBORHOOD IMPROVEMENTS INCLUDE: Modifications of intersections; resurfacing of local and arterial roads; installation / repairs of guardrails; installation of school flashing signals, enhancement of greenways and bikeways, A.D.A. curb cuts / repairs, pavement markings, roadway lighting, traffic calming, traffic signals, and traffic sign replacement / repair. Such improvements also include replacement / repair of sidewalks, repair / installation of drainage and landscape beautification (including community image enhancements) related to the development, construction, operation or maintenance of roads and bridges in the County or to the expansion, operation or maintenance of bus and fixed guideway system.

NOTE 2: The following applies only to project No. 20040357 (671916) in Commission District 13 - NW 62nd Avenue (W 8 Avenue) from NW 138 Street to NW 105 Street - :

REIMB = Loan Repayment from Road Impact Fee (RIF) 9. Negative numbers in Total Costs row reflect repayment amounts exceed expenditures. Cost Estimates do not reflect repayment amounts.

RIF 9 is financing \$2.4 Million, PTP is financing \$3.1 Million. PTP will front total amount of \$5.5 Million and will be reimbursed \$600,000 per year from FY 04-05 through FY 07-08..

NOTE 3: B = Requires full consideration of bicycle accommodations in accordance with the Bicycle Facilities Plan.

PE = Preliminary Engineering; CST = Construction; FS = Feasibility Study.

MIAMI-DADE METROPOLITAN PLANNING ORGANIZATION
TRANSPORTATION IMPROVEMENT PROGRAM
PEOPLE'S TRANSPORTATION PLAN (PTP)

Commission District 11

Joe A. Martinez, Chairman

Project ID	Project Description	Phase	Notes	Total Cost	Mileage	Activity /Phase	Funding Source	Proposed Funding (in \$000s)						
								2006 - 2007	2007 - 2008	2008 - 2009	2009 - 2010	2010 - 2011		
PW20040354	SW 157 Avenue	B	New 4 lanes	7,641	24	Activity /Phase	Funding Source	Proposed Funding (in \$000s)						
20040354	SW 136 Street SW 120 Street	1	Prior Years Funding as follows: \$24,000 for PE					2006 - 2007	2007 - 2008	2008 - 2009	2009 - 2010	2010 - 2011		
								PE	PTP	626	0	0	0	0
								CST	PTP	0	2,000	4,991	0	0
PW000325	PTP Neighborhood Improvements				2,337	Activity /Phase	Funding Source	Proposed Funding (in \$000s)						
			(See NOTE 1 below)					2006 - 2007	2007 - 2008	2008 - 2009	2009 - 2010	2010 - 2011		
									PTP	779	779	779	779	779
PW000335c	Right-of-Way		Right-of-Way	1,608	595	Activity /Phase	Funding Source	Proposed Funding (in \$000s)						
000335c			R/W Acquisition for Construction Projects					2006 - 2007	2007 - 2008	2008 - 2009	2009 - 2010	2010 - 2011		
								R/W	PTP	0	1,013	0	0	0

Yearly Total	3,391	8,888	9,470	779	779
5 Year TIP Total					23,307

NOTE 1: PTP NEIGHBORHOOD IMPROVEMENTS INCLUDE: Modifications of intersections; resurfacing of local and arterial roads; installation / repairs of guardrails; installation of school flashing signals, enhancement of greenways and bikeways, A.D.A. curb cuts / repairs, pavement markings, roadway lighting, traffic calming, traffic signals, and traffic sign replacement / repair. Such improvements also include replacement / repair of sidewalks, repair / installation of drainage and landscape beautification (including community image enhancements) related to the development, construction, operation or maintenance of roads and bridges in the County or to the expansion, operation or maintenance of bus and fixed guideway system.

NOTE 2: The following applies only to project No. 20040357 (671916) in Commission District 13 - NW 62nd Avenue (W 8 Avenue) from NW 138 Street to NW 105 Street - :

REIMB = Loan Repayment from Road Impact Fee (RIF) 9. Negative numbers in Total Costs row reflect repayment amounts exceed expenditures. Cost Estimates do not reflect repayment amounts.

RIF 9 is financing \$2.4 Million, PTP is financing \$3.1 Million. PTP will front total amount of \$5.5 Million and will be reimbursed \$600,000 per year from FY 04-05 through FY 07-08..


NOTE 3: B = Requires full consideration of bicycle accommodations in accordance with the Bicycle Facilities Plan.

PE = Preliminary Engineering; CST = Construction; FS = Feasibility Study.

**MIAMI-DADE METROPOLITAN PLANNING ORGANIZATION
TRANSPORTATION IMPROVEMENT PROGRAM
PEOPLE'S TRANSPORTATION PLAN (PTP)**

Commission District 12

Jose "Pepe" Diaz

MPO Project Num.	Facility/Project Name		Bicycle Accom.	Type of Work	Project Cost (\$000s)	Prior Years Funding (\$000s)							
Agency Project Num.	From/Location	To/Location	Length (miles)	Remarks									
PW20040355	NW 74 Street		B	New 4 lanes	14,019	4,869	Activity /Phase	Funding Source	Proposed Funding (in \$000s)				
20040355	HEFT	NW 82 Avenue	3.5	Prior Years Funding as follows: \$869,000 for PE, \$4,000,000 for CST					2006 - 2007	2007 - 2008	2008 - 2009	2009 - 2010	2010 - 2011
							CST	PTP	0	4,000	5,150	0	0
PW20040356	NW 97 Avenue		B	Widening: 2 to 4 lanes	3,304	125	Activity /Phase	Funding Source	Proposed Funding (in \$000s)				
20040356	NW 25 Street	NW 41 Street	1	Prior Years Funding as follows: \$120,000 for PE, \$5,000 for CST					2006 - 2007	2007 - 2008	2008 - 2009	2009 - 2010	2010 - 2011
							PE	PTP	234	0	0	0	0
							CST	PTP	0	1,945	1,000	0	0
PW000326	NW 138 Street Bridge		B	Bridge construction	6,390	280	Activity /Phase	Funding Source	Proposed Funding (in \$000s)				
20030191	Bridge over Miami River Canal at	NW 138 Street	0.1	Prior Years Funding as follows: \$280,000 for PE					2006 - 2007	2007 - 2008	2008 - 2009	2009 - 2010	2010 - 2011
							CST	PTP	2,300	3,810	0	0	0
PW000327	PTP Neighborhood Improvements					2,838	Activity /Phase	Funding Source	Proposed Funding (in \$000s)				
				(See NOTE 1 below)					2006 - 2007	2007 - 2008	2008 - 2009	2009 - 2010	2010 - 2011
								PTP	946	946	946	946	946

NOTE 1: PTP NEIGHBORHOOD IMPROVEMENTS INCLUDE: Modifications of intersections; resurfacing of local and arterial roads; installation / repairs of guardrails; installation of school flashing signals, enhancement of greenways and bikeways, A.D.A. curb cuts / repairs, pavement markings, roadway lighting, traffic calming, traffic signals, and traffic sign replacement / repair. Such improvements also include replacement / repair of sidewalks, repair / installation of drainage and landscape beautification (including community image enhancements) related to the development, construction, operation or maintenance of roads and bridges in the County or to the expansion, operation or maintenance of bus and fixed guideway system.

NOTE 2: The following applies only to project No. 20040357 (671916) in Commission District 13 - NW 62nd Avenue (W 8 Avenue) from NW 138 Street to NW 105 Street - :

REIMB = Loan Repayment from Road Impact Fee (RIF) 9. Negative numbers in Total Costs row reflect repayment amounts exceed expenditures. Cost Estimates do not reflect repayment amounts.

RIF 9 is financing \$2.4 Million, PTP is financing \$3.1 Million. PTP will front total amount of \$5.5 Million and will be reimbursed \$600,000 per year from FY 04-05 through FY 07-08..

NOTE 3: B = Requires full consideration of bicycle accommodations in accordance with the Bicycle Facilities Plan.

PE = Preliminary Engineering; CST = Construction; FS = Feasibility Study.

MIAMI-DADE METROPOLITAN PLANNING ORGANIZATION
 TRANSPORTATION IMPROVEMENT PROGRAM
 PEOPLE'S TRANSPORTATION PLAN (PTP)

Commission District 12

Jose "Pepe" Diaz

PW000327a	Right-of-Way	Right-of-Way	2,870	1,665	Activity /Phase	Funding Source	Proposed Funding (in \$000s)				
							2006 - 2007	2007 - 2008	2008 - 2009	2009 - 2010	2010 - 2011
000327a		R/W Acquisition for Construction Projects			R/W	PTP	1,205	0	0	0	0

Yearly Total	4,685	10,701	7,096	946	946
5 Year TIP Total					24,374

NOTE 1: PTP NEIGHBORHOOD IMPROVEMENTS INCLUDE: Modifications of intersections; resurfacing of local and arterial roads; installation / repairs of guardrails; installation of school flashing signals, enhancement of greenways and bikeways, A.D.A. curb cuts / repairs, pavement markings, roadway lighting, traffic calming, traffic signals, and traffic sign replacement / repair. Such improvements also include replacement / repair of sidewalks, repair / installation of drainage and landscape beautification (including community image enhancements) related to the development, construction, operation or maintenance of roads and bridges in the County or to the expansion, operation or maintenance of bus and fixed guideway system.

NOTE 2: The following applies only to project No. 20040357 (671916) in Commission District 13 - NW 62nd Avenue (W 8 Avenue) from NW 138 Street to NW 105 Street - :

REIMB = Loan Repayment from Road Impact Fee (RIF) 9. Negative numbers in Total Costs row reflect repayment amounts exceed expenditures. Cost Estimates do not reflect repayment amounts.

RIF 9 is financing \$2.4 Million, PTP is financing \$3.1 Million. PTP will front total amount of \$5.5 Million and will be reimbursed \$600,000 per year from FY 04-05 through FY 07-08..


NOTE 3: B = Requires full consideration of bicycle accommodations in accordance with the Bicycle Facilities Plan.

PE = Preliminary Engineering; CST = Construction; FS = Feasibility Study.

MIAMI-DADE METROPOLITAN PLANNING ORGANIZATION
TRANSPORTATION IMPROVEMENT PROGRAM
PEOPLE'S TRANSPORTATION PLAN (PTP)

Commission District 13

Natacha Seijas

MPO Project Num.	Facility/Project Name		Bicycle Accom.	Type of Work	Project Cost (\$000s)	Prior Years Funding (\$000s)							
Agency Project Num.	From/Location	To/Location	Length (miles)	Remarks									
PW000328	NW 62 Avenue (W 8 Avenue)		B	Widening: 2 to 3 lanes	5,500	4,300	Activity /Phase	Funding Source	Proposed Funding (in \$000s)				
20040357	NW 138 Street	NW 105 Street	2	Construction completed. See NOTE 2.					2006 - 2007	2007 - 2008	2008 - 2009	2009 - 2010	2010 - 2011
									REIMB	PTP	-600	-600	0
PW20040390	NW 87 Avenue			Widening: 2 to 4 lanes	11,911	1,050	Activity /Phase	Funding Source	Proposed Funding (in \$000s)				
20040390	NW 154 Street	NW 186 Street	2	Prior Years Funding as follows: \$1,050,000 for PE					2006 - 2007	2007 - 2008	2008 - 2009	2009 - 2010	2010 - 2011
									CST	PTP	1,000	3,000	6,861
PW000329	PTP Neighborhood Improvements					1,239	Activity /Phase	Funding Source	Proposed Funding (in \$000s)				
				(See NOTE 1 below)					2006 - 2007	2007 - 2008	2008 - 2009	2009 - 2010	2010 - 2011
										PTP	413	413	413
PW000329a	Right-of-Way			Right-of-Way	1,100	1,100	Activity /Phase	Funding Source	Proposed Funding (in \$000s)				
000329a				R/W for Acquisition for Construction Projects					2006 - 2007	2007 - 2008	2008 - 2009	2009 - 2010	2010 - 2011
									R/W	PTP	0	0	0

NOTE 1: PTP NEIGHBORHOOD IMPROVEMENTS INCLUDE: Modifications of intersections; resurfacing of local and arterial roads; installation / repairs of guardrails; installation of school flashing signals, enhancement of greenways and bikeways, A.D.A. curb cuts / repairs, pavement markings, roadway lighting, traffic calming, traffic signals, and traffic sign replacement / repair. Such improvements also include replacement / repair of sidewalks, repair / installation of drainage and landscape beautification (including community image enhancements) related to the development, construction, operation or maintenance of roads and bridges in the County or to the expansion, operation or maintenance of bus and fixed guideway system.

NOTE 2: The following applies only to project No. 20040357 (671916) in Commission District 13 - NW 62nd Avenue (W 8 Avenue) from NW 138 Street to NW 105 Street - :

REIMB = Loan Repayment from Road Impact Fee (RIF) 9. Negative numbers in Total Costs row reflect repayment amounts exceed expenditures. Cost Estimates do not reflect repayment amounts.

RIF 9 is financing \$2.4 Million, PTP is financing \$3.1 Million. PTP will front total amount of \$5.5 Million and will be reimbursed \$600,000 per year from FY 04-05 through FY 07-08..

NOTE 3: B = Requires full consideration of bicycle accommodations in accordance with the Bicycle Facilities Plan.

PE = Preliminary Engineering; CST = Construction; FS = Feasibility Study.

MIAMI-DADE METROPOLITAN PLANNING ORGANIZATION
 TRANSPORTATION IMPROVEMENT PROGRAM
 PEOPLE'S TRANSPORTATION PLAN (PTP)

Commission District 13

Natacha Seijas

Yearly Total	813	2,813	7,274	413	413
5 Year TIP Total					11,726


NOTE 1: PTP NEIGHBORHOOD IMPROVEMENTS INCLUDE: Modifications of intersections; resurfacing of local and arterial roads; installation / repairs of guardrails; installation of school flashing signals, enhancement of greenways and bikeways, A.D.A. curb cuts / repairs, pavement markings, roadway lighting, traffic calming, traffic signals, and traffic sign replacement / repair. Such improvements also include replacement / repair of sidewalks, repair / installation of drainage and landscape beautification (including community image enhancements) related to the development, construction, operation or maintenance of roads and bridges in the County or to the expansion, operation or maintenance of bus and fixed guideway system.

NOTE 2: The following applies only to project No. 20040357 (671916) in Commission District 13 - NW 62nd Avenue (W 8 Avenue) from NW 138 Street to NW 105 Street - :
 REIMB = Loan Repayment from Road Impact Fee (RIF) 9. Negative numbers in Total Costs row reflect repayment amounts exceed expenditures. Cost Estimates do not reflect repayment amounts.
 RIF 9 is financing \$2.4 Million, PTP is financing \$3.1 Million. PTP will front total amount of \$5.5 Million and will be reimbursed \$600,000 per year from FY 04-05 through FY 07-08..

NOTE 3: B = Requires full consideration of bicycle accommodations in accordance with the Bicycle Facilities Plan.
 PE = Preliminary Engineering; CST = Construction; FS = Feasibility Study.

MIAMI-DADE METROPOLITAN PLANNING ORGANIZATION
TRANSPORTATION IMPROVEMENT PROGRAM
PEOPLE'S TRANSPORTATION PLAN (PTP)

Major Highway and Road Improvements (Countywide)

MPO Project Num.	Facility/Project Name		Bicycle Accom.	Type of Work	Project Cost (\$000s)	Prior Years Funding (\$000s)								
Agency Project Num.	From/Location	To/Location	Length (miles)	Remarks										
PW000331	SW 1 Avenue			Feasibility Study, 4 Lane Tunnel Under Miami River	500	500	Activity /Phase	Funding Source	Proposed Funding (in \$000s)					
	SW 8 Street	SW 1 Street		Feasibility Study					2006 - 2007	2007 - 2008	2008 - 2009	2009 - 2010	2010 - 2011	
PW000330	Advanced Traffic Mngmnt. System (A.T.M.S.)			ATMS to provide improved traffic flow	40,000	7,000	Activity /Phase	Funding Source	Proposed Funding (in \$000s)					
				Design for structure to house Traffic Control Ctr. Prior Years Funding as follows: \$1,000,000 for PE, \$6,000,000 for CST					2006 - 2007	2007 - 2008	2008 - 2009	2009 - 2010	2010 - 2011	
							CST	PTP	8,000	8,000	8,500	8,500	0	
PW000332	Grade Separations			Grade Separations at Various Locations	15,000	500	Activity /Phase	Funding Source	Proposed Funding (in \$000s)					
	Grade Separations at Various Locations			Prior Years Funding as follows: \$500,000 for PE/CST					2006 - 2007	2007 - 2008	2008 - 2009	2009 - 2010	2010 - 2011	
							PE/CST	PTP	0	0	2,500	3,000	3,000	
PW000333	Reversible Flow Lanes			Variable reverse flow lanes	15,000	500	Activity /Phase	Funding Source	Proposed Funding (in \$000s)					
	at major thoroughfares			Prior Years Funding as follows: \$500,000 for PE/CST					2006 - 2007	2007 - 2008	2008 - 2009	2009 - 2010	2010 - 2011	
							PE/CST	PTP	0	0	2,500	3,000	3,000	

NOTE 1: PTP NEIGHBORHOOD IMPROVEMENTS INCLUDE: Modifications of intersections; resurfacing of local and arterial roads; installation / repairs of guardrails; installation of school flashing signals, enhancement of greenways and bikeways, A.D.A. curb cuts / repairs, pavement markings, roadway lighting, traffic calming, traffic signals, and traffic sign replacement / repair. Such improvements also include replacement / repair of sidewalks, repair / installation of drainage and landscape beautification (including community image enhancements) related to the development, construction, operation or maintenance of roads and bridges in the County or to the expansion, operation or maintenance of bus and fixed guideway system.

NOTE 2: The following applies only to project No. 20040357 (671916) in Commission District 13 - NW 62nd Avenue (W 8 Avenue) from NW 138 Street to NW 105 Street - :

REIMB = Loan Repayment from Road Impact Fee (RIF) 9. Negative numbers in Total Costs row reflect repayment amounts exceed expenditures. Cost Estimates do not reflect repayment amounts.

RIF 9 is financing \$2.4 Million, PTP is financing \$3.1 Million. PTP will front total amount of \$5.5 Million and will be reimbursed \$600,000 per year from FY 04-05 through FY 07-08..

NOTE 3: B = Requires full consideration of bicycle accommodations in accordance with the Bicycle Facilities Plan.

PE = Preliminary Engineering; CST = Construction; FS = Feasibility Study.

MIAMI-DADE METROPOLITAN PLANNING ORGANIZATION
 TRANSPORTATION IMPROVEMENT PROGRAM
 PEOPLE'S TRANSPORTATION PLAN (PTP)

Major Highway and Road Improvements (Countywide)

Yearly Total	8,000	8,000	13,500	14,500	6,000
5 Year TIP Total				50,000	


NOTE 1: PTP NEIGHBORHOOD IMPROVEMENTS INCLUDE: Modifications of intersections; resurfacing of local and arterial roads; installation / repairs of guardrails; installation of school flashing signals, enhancement of greenways and bikeways, A.D.A. curb cuts / repairs, pavement markings, roadway lighting, traffic calming, traffic signals, and traffic sign replacement / repair. Such improvements also include replacement / repair of sidewalks, repair / installation of drainage and landscape beautification (including community image enhancements) related to the development, construction, operation or maintenance of roads and bridges in the County or to the expansion, operation or maintenance of bus and fixed guideway system.

NOTE 2: The following applies only to project No. 20040357 (671916) in Commission District 13 - NW 62nd Avenue (W 8 Avenue) from NW 138 Street to NW 105 Street - :
 REIMB = Loan Repayment from Road Impact Fee (RIF) 9. Negative numbers in Total Costs row reflect repayment amounts exceed expenditures. Cost Estimates do not reflect repayment amounts.
 RIF 9 is financing \$2.4 Million, PTP is financing \$3.1 Million. PTP will front total amount of \$5.5 Million and will be reimbursed \$600,000 per year from FY 04-05 through FY 07-08..

NOTE 3: B = Requires full consideration of bicycle accommodations in accordance with the Bicycle Facilities Plan.
 PE = Preliminary Engineering; CST = Construction; FS = Feasibility Study.

MIAMI-DADE METROPOLITAN PLANNING ORGANIZATION
 TRANSPORTATION IMPROVEMENT PROGRAM
 PEOPLE'S TRANSPORTATION PLAN (PTP)

Neighborhood Improvements (Countywide)

MPO Project Num.	Facility/Project Name	Bicycle Accom.	Type of Work	Project Cost (\$000s)	Prior Years Funding (\$000s)							
Agency Project Num.	From/Location To/Location	Length (miles)	Remarks									
PW000440	School Flashing Signals			11,200	3,184	Activity /Phase	Funding Source	Proposed Funding (in \$000s)				
000440			Prior Years Funding as follows: \$3,184,000 for CST					2006 - 2007	2007 - 2008	2008 - 2009	2009 - 2010	2010 - 2011
						CST	PTP	2,500	2,500	3,016	0	0
PW000335A	Traffic Signal and Signs Operations		Sign fabrication and installation, timing, loop repairs, restriping	20,075	4,359	Activity /Phase	Funding Source	Proposed Funding (in \$000s)				
								2006 - 2007	2007 - 2008	2008 - 2009	2009 - 2010	2010 - 2011
							PTP	2,290	2,280	2,280	2,230	2,230
PW000336	PTP Administration		Administrative cost (5%)			Activity /Phase	Funding Source	Proposed Funding (in \$000s)				
				2006 - 2007	2007 - 2008			2008 - 2009	2009 - 2010	2010 - 2011		
							PTP	1,065	1,160	1,295	1,385	1,825
PW000337	Arterial Roadway Improvements		Resurfacing, sidewalks and drainage on arterial roads	7,450	262	Activity /Phase	Funding Source	Proposed Funding (in \$000s)				
								2006 - 2007	2007 - 2008	2008 - 2009	2009 - 2010	2010 - 2011
							PTP	3,500	3,688	0	0	0

NOTE 1: PTP NEIGHBORHOOD IMPROVEMENTS INCLUDE: Modifications of intersections; resurfacing of local and arterial roads; installation / repairs of guardrails; installation of school flashing signals, enhancement of greenways and bikeways, A.D.A. curb cuts / repairs, pavement markings, roadway lighting, traffic calming, traffic signals, and traffic sign replacement / repair. Such improvements also include replacement / repair of sidewalks, repair / installation of drainage and landscape beautification (including community image enhancements) related to the development, construction, operation or maintenance of roads and bridges in the County or to the expansion, operation or maintenance of bus and fixed guideway system.

NOTE 2: The following applies only to project No. 20040357 (671916) in Commission District 13 - NW 62nd Avenue (W 8 Avenue) from NW 138 Street to NW 105 Street - :

REIMB = Loan Repayment from Road Impact Fee (RIF) 9. Negative numbers in Total Costs row reflect repayment amounts exceed expenditures. Cost Estimates do not reflect repayment amounts.

RIF 9 is financing \$2.4 Million, PTP is financing \$3.1 Million. PTP will front total amount of \$5.5 Million and will be reimbursed \$600,000 per year from FY 04-05 through FY 07-08..

NOTE 3: B = Requires full consideration of bicycle accommodations in accordance with the Bicycle Facilities Plan.

PE = Preliminary Engineering; CST = Construction; FS = Feasibility Study.

MIAMI-DADE METROPOLITAN PLANNING ORGANIZATION
 TRANSPORTATION IMPROVEMENT PROGRAM
 PEOPLE'S TRANSPORTATION PLAN (PTP)

Neighborhood Improvements (Countywide)

PW000338	Street Light Retrofits		Safety retrofitting of existing street	3,500	1,593	Activity /Phase	Funding Source	Proposed Funding (in \$000s)				
	Various locations		Lighting to meet new safety standards					2006 - 2007	2007 - 2008	2008 - 2009	2009 - 2010	2010 - 2011
							PTP	1,500	407	0	0	0

PW000339	ADA Sidewalk Improvements		Provide ADA accessibility to bus stops	4,000	2,308	Activity /Phase	Funding Source	Proposed Funding (in \$000s)				
	Various Locations							2006 - 2007	2007 - 2008	2008 - 2009	2009 - 2010	2010 - 2011
							PTP	1,000	692	0	0	0

Yearly Total	11,855	10,727	6,591	3,615	4,055
5 Year TIP Total					36,843

NOTE 1: PTP NEIGHBORHOOD IMPROVEMENTS INCLUDE: Modifications of intersections; resurfacing of local and arterial roads; installation / repairs of guardrails; installation of school flashing signals, enhancement of greenways and bikeways, A.D.A. curb cuts / repairs, pavement markings, roadway lighting, traffic calming, traffic signals, and traffic sign replacement / repair. Such improvements also include replacement / repair of sidewalks, repair / installation of drainage and landscape beautification (including community image enhancements) related to the development, construction, operation or maintenance of roads and bridges in the County or to the expansion, operation or maintenance of bus and fixed guideway system.

NOTE 2: The following applies only to project No. 20040357 (671916) in Commission District 13 - NW 62nd Avenue (W 8 Avenue) from NW 138 Street to NW 105 Street - :

REIMB = Loan Repayment from Road Impact Fee (RIF) 9. Negative numbers in Total Costs row reflect repayment amounts exceed expenditures. Cost Estimates do not reflect repayment amounts.

RIF 9 is financing \$2.4 Million, PTP is financing \$3.1 Million. PTP will front total amount of \$5.5 Million and will be reimbursed \$600,000 per year from FY 04-05 through FY 07-08..

NOTE 3: B = Requires full consideration of bicycle accommodations in accordance with the Bicycle Facilities Plan.

PE = Preliminary Engineering; CST = Construction; FS = Feasibility Study.

MIAMI-DADE METROPOLITAN PLANNING ORGANIZATION
 TRANSPORTATION IMPROVEMENT PROGRAM
 PEOPLE'S TRANSPORTATION PLAN (PTP)

Neighborhood Improvements (Countywide)

TOTAL COSTS - ALL PROJECTS

Yearly Total	Proposed Funding (in \$000s)				
	2006 - 2007	2007 - 2008	2008 - 2009	2009 - 2010	2010 - 2011
Yearly Total	74,614	102,540	95,136	49,674	34,751
5 Year TIP Total					356,715

NOTE 1: PTP NEIGHBORHOOD IMPROVEMENTS INCLUDE: Modifications of intersections; resurfacing of local and arterial roads; installation / repairs of guardrails; installation of school flashing signals, enhancement of greenways and bikeways, A.D.A. curb cuts / repairs, pavement markings, roadway lighting, traffic calming, traffic signals, and traffic sign replacement / repair. Such improvements also include replacement / repair of sidewalks, repair / installation of drainage and landscape beautification (including community image enhancements) related to the development, construction, operation or maintenance of roads and bridges in the County or to the expansion, operation or maintenance of bus and fixed guideway system.

NOTE 2: The following applies only to project No. 20040357 (671916) in Commission District 13 - NW 62nd Avenue (W 8 Avenue) from NW 138 Street to NW 105 Street - :

REIMB = Loan Repayment from Road Impact Fee (RIF) 9. Negative numbers in Total Costs row reflect repayment amounts exceed expenditures. Cost Estimates do not reflect repayment amounts.

RIF 9 is financing \$2.4 Million, PTP is financing \$3.1 Million. PTP will front total amount of \$5.5 Million and will be reimbursed \$600,000 per year from FY 04-05 through FY 07-08..

NOTE 3: B = Requires full consideration of bicycle accommodations in accordance with the Bicycle Facilities Plan.

PE = Preliminary Engineering; CST = Construction; FS = Feasibility Study.

THIS PAGE INTENTIONALLY LEFT BLANK



TRANSPORTATION IMPROVEMENT PROGRAM (TIP)



PART TWO: 5-YEAR PROJECT LISTING Private Sector

THIS PAGE INTENTIONALLY LEFT BLANK



FY 2007-2011 TRANSPORTATION IMPROVEMENT PROGRAM

IMPROVEMENTS BY PRIVATE SECTOR



MIAMI-DADE COUNTY PUBLIC WORKS DEPARTMENT

FINANCED BY CONTRIBUTIONS IN LIEU OF PAYMENTS OF ROAD IMPACT FEES

Miami-Dade Public Works Department in charge of the Private Sector Improvements Program which addresses road improvement commitments to be made by private developers during the regional and local development approval process.

The improvements listed are necessary to help mitigate traffic impacts of specific large development projects such as Developments of Regional Impact (DRI) and other major zoning requests reviewed by the Miami-Dade County Development Impact Committee (DIC). These road improvement commitments are contained in County Commission zoning resolutions and/or documents proffered by development interests to the Commission. In some cases, especially DRI development orders, sketch drawings of the improvements are attached to these legal documents. The last column of the table in this section contains either the Commission Resolution Number or the official record book/page number associated with each improvement, which is necessary to obtain copies of the associated legal document from official County records or the Miami-Dade county Department of Planning and Zoning.

Unlike other parts of the TIP, the construction of improvements in this section are normally not linked to specific dates, but instead, are usually dependent upon the construction schedule of a specific development project, which can vary considerably according to the market and other conditions.

These road projects listed in FY 2007 under this section include but are not limited to:

- NW 25 Street from NW 117 Avenue to NW 127 Avenue
- NW 127 Avenue from NW 25 Street to SW 8 Street
- NW 17 Street from NW 127 Avenue to NW 137 Avenue
- NW 137 Avenue from NW 12 Street to NW 17 Street
- NW 122 Avenue from NW 25 Street to NW 41 Street

IMPROVEMENTS BY PRIVATE SECTOR

SW 147 Avenue from SW 10 Street to SW 22 Street
SW 120 Street from SW 150 Avenue to SW 157 Avenue
Kendall Drive from SW 162 Avenue to SW 150 Avenue
SW 137 Avenue from Sunset Drive to Kendall Drive
SW 162 Avenue from Kendall Drive to SW 96 Street
SW 157 Avenue from SW 94 Street to SW 96 Street
SW 96 Street from SW 162 Avenue to SW 157 Avenue

This section address road improvement commitments to be made by private developers as part of the land development process.

NW 82 Street between NW 114 Avenue and NW 115 Avenue (South Side)
NW 112 Avenue between NW 84 Street and NW 85 Street
NW 82 Street between NW 113 Avenue and NW 117 Avenue
SW 147 Avenue between SW 280 Street and SW 284 Street
SW 147 Avenue between SW 10 Street and SW 22 Street

MIAMI-DADE METROPOLITAN PLANNING ORGANIZATION
TRANSPORTATION IMPROVEMENT PROGRAM
IMPROVEMENTS BY PRIVATE SECTOR

Contribution in Lieu of Road Impact Fee District 1

MPO Project Num.	Facility/Project Name		Length (miles)	Type of Work	Project Cost (\$000s)	Prior Years Funding (\$000s)	Constr. Year	Compl (Y/N)	Zoning Applicant Name	Commission Res. or Covenant Ord. Pg. #
Agency Project Num.	From/Location	To/Location		Remarks					Zoning Application No.	
PS000023	NW 107 Avenue		0.5	Reconstruct NW 107 Ave./New flyover ramp	1,972		N/A	No	Pan American Business Park	
000023	NW 122 Street	S. River Drive		Includes flyover ramp						
PS000025	NW 90 Street		0.25	New construction: 2 lanes			N/A	No	Jannette Villas at Doral	
000025	NW 114 Avenue	NW 112 Avenue								
PS0000306	NW 97 Avenue		1.0	Widening: 2 to 4 lanes			N/A	No		
0000306	NW 25 Street	NW 41 Street								

MIAMI-DADE METROPOLITAN PLANNING ORGANIZATION
TRANSPORTATION IMPROVEMENT PROGRAM
IMPROVEMENTS BY PRIVATE SECTOR

Contribution in Lieu of Road Impact Fee District 4

MPO Project Num.	Facility/Project Name	Length (miles)	Type of Work	Project Cost (\$000s)	Prior Years Funding (\$000s)	Constr. Year	Compl (Y/N)	Zoning Applicant Name	Commission Res. or Covenant Ord. Pg. #
Agency Project Num.	From/Location To/Location		Remarks					Zoning Application No.	
PS0000010	NW 127 Avenue	1.45	Widening: to 4 lanes	3,900		N/A	No	Steven D. Robinson (Beacon Lakes DRI)	Z-11-02
	NW 12 Street SW 8 Street		Pending						
PS0000011	NW 127 Avenue	1	New construction: 4 lanes	3,800		N/A	No	Steven D. Robinson (Beacon Lakes DRI)	Z-11-02
	NW 12 Street NW 25 Street		Pending						
PS0000012	NW 17 Street	1	New construction: 4 lanes	3,800		N/A	No	Steven D. Robinson (Beacon Lakes DRI)	Z-11-02
	NW 127 Avenue NW 137 Avenue		Pending						
PS0000013	NW 137 Avenue	0.5	New construction: 4 lanes	1,900		N/A	No	Steven D. Robinson (Beacon Lakes DRI)	Z-11-02
	NW 12 Street NW 17 Street		Pending						
PS0000014	NW 122 Avenue	1	New construction: 2 lanes	2,500		N/A	No	Steven D. Robinson (Beacon Lakes DRI)	Z-11-02
	NW 25 Street NW 41 Street		Pending						
PS0000202	NW 25 Street	1	New construction: 4 lanes	4,800		N/A	No	Steven D. Robinson (Beacon Lakes DRI)	Z-11-02
	NW 117 Avenue NW 127 Avenue		Pending						

MIAMI-DADE METROPOLITAN PLANNING ORGANIZATION
 TRANSPORTATION IMPROVEMENT PROGRAM
 IMPROVEMENTS BY PRIVATE SECTOR

Contribution in Lieu of Road Impact Fee District 4

MPO Project Num.	Facility/Project Name		Length (miles)	Type of Work	Project Cost (\$000s)	Prior Years Funding (\$000s)	Constr. Year	Compl (Y/N)	Zoning Applicant Name	Commission Res. or Covenant Ord. Pg. #
Agency Project Num.	From/Location	To/Location		Remarks					Zoning Application No.	
PS0000203	SW 147 Avenue		0.75	New construction: 2 west lanes	250		N/A	No	LAROC, LTE	
	SW 10 Street	SW 22 Street		Pending						

MIAMI-DADE METROPOLITAN PLANNING ORGANIZATION
TRANSPORTATION IMPROVEMENT PROGRAM
IMPROVEMENTS BY PRIVATE SECTOR

Contribution in Lieu of Road Impact Fee District 5

MPO Project Num.	Facility/Project Name		Length (miles)	Type of Work	Project Cost (\$000s)	Prior Years Funding (\$000s)	Constr. Year	Compl (Y/N)	Zoning Applicant Name	Commission Res. or Covenant Ord. Pg. #
Agency Project Num.	From/Location	To/Location		Remarks					Zoning Application No.	
PS0000007	SW 120 Street		0.7	New construction: 2 lanes	950		N/A	No	Ficodm Establishment	
	SW 150 Avenue	SW 157 Avenue								
PS0000015	Kendall Drive		0.5	Widening: to 6 lanes	700		N/A	No	Gunhild Milner, et al	OR Book 19518. pg. 1218
	SW 162 Avenue	SW 157 Avenue		Prior to issuance of first C.O.						
PS0000016	Kendall Drive		0.55	Widening: to 6 lanes	650		N/A	No	Gunhild Milner, et al	OR Book 19518. pg. 1218
	SW 157 Avenue	SW 150 Avenue		Prior to issuance of first C.O.						
PS0000017	SW 137 Avenue		1	Widening: to 6 lanes	100		N/A	No	Gunhild Milner, et al	OR Book 19518. pg. 1218
	Sunset Drive	Kendall Drive		Prior to issuance of first C.O.						
PS0000018	SW 162 Avenue		0.5	New construction: 4 lanes	1,250		N/A	No	Gunhild Milner, et al	OR Book 19518. pg. 1218
	Kendall Drive	SW 96 Street		Prior to issuance of first C.O.						
PS0000019	SW 157 Avenue		0.13	New construction: SB lane	125		N/A	No	Gunhild Milner, et al	OR Book 19518. pg. 1218
	SW 94 Street	SW 96 Street		Prior to issuance of first C.O.						

MIAMI-DADE METROPOLITAN PLANNING ORGANIZATION
TRANSPORTATION IMPROVEMENT PROGRAM
IMPROVEMENTS BY PRIVATE SECTOR

Contribution in Lieu of Road Impact Fee District 5

MPO Project Num.	Facility/Project Name	Length (miles)	Type of Work	Project Cost (\$000s)	Prior Years Funding (\$000s)	Constr. Year	Compl (Y/N)	Zoning Applicant Name	Commission Res. or Covenant Ord. Pg. #
Agency Project Num.	From/Location To/Location		Remarks					Zoning Application No.	
PS0000020	SW 96 Street	0.5	New construction: 4 lanes	1,000		N/A	No	Gunhild Milner, et al	OR Book 19518, pg. 1218
	SW 162 Avenue SW 157 Avenue		Prior to issuance of first C.O.					Kendall Town Center	
PS0000021	SW 127 Avenue	0.5	New construction: 2 of future 4 lanes	266		N/A		Courts at Tuscany	
0000021	SW 128/124 Street SW 136/132 Street								
PS0000024	SW 42 Street	0.5	New construction: 2 lanes			N/A	No	Bird Road Property	
0000024	SW 157 Avenue SW 162 Avenue								
PS00000308	SW 157 Avenue		Intersection Improvements	105		N/A	No	Corsica Square	
00000308	at SW 152 Street								

MIAMI-DADE METROPOLITAN PLANNING ORGANIZATION
 TRANSPORTATION IMPROVEMENT PROGRAM
 IMPROVEMENTS BY PRIVATE SECTOR

Contribution in Lieu of Road Impact Fee District 6

MPO Project Num.	Facility/Project Name		Length (miles)	Type of Work	Project Cost (\$000s)	Prior Years Funding (\$000s)	Constr. Year	Compl (Y/N)	Zoning Applicant Name	Commission Res. or Covenant Ord. Pg. #
Agency Project Num.	From/Location	To/Location		Remarks					Zoning Application No.	
PS000022	SW 97 Avenue		0.25	New construction: 2 lanes	106		2005	Yes	Lakes by the Bay	
000022	SW 216 Street	SW 212 Street								
PS0000307	SW 112 Avenue		0.75	Widening and Resurfacing	1300		N/A	No	Silver Palm East	
0000307	SW 244 Terrace	SW 232 Street								

MIAMI-DADE METROPOLITAN PLANNING ORGANIZATION
TRANSPORTATION IMPROVEMENT PROGRAM
IMPROVEMENTS BY PRIVATE SECTOR

Subdivision Improvements

MPO Project Num.	Facility/Project Name		Length (miles)	Type of Work	Project Cost (\$000s)	Prior Years Funding (\$000s)	Constr. Year	Compl (Y/N)	Zoning Applicant Name	Commission Res. or Covenant Ord. Pg. #
Agency Project Num.	From/Location	To/Location		Remarks					Zoning Application No.	
PS0000101A	NW 82 Street		0.2	2 lanes, sidewalks and drainage			N/A	No	Doral Isles North, Section 3	
	NW 114 Avenue	NW 115 Avenue (so.side)							T-21630	
PS0000102A	NW 112 Avenue		0.05	2 lanes, sidewalks and drainage			N/A	No	Islands at Doral Northwest	
	NW 84 Street	NW 85 Street							T-21674	
PS0000102B	NW 82 Street		0.4	2 lanes, sidewalks and drainage			N/A	No	Islands at Doral Northwest	
	NW 113 Avenue	NW 117 Avenue							T-21674	
PS0000103	SW 147 Avenue		0.25	Additional pavement and markings			N/A	No	Villa Capri	
	SW 280 Street	SW 284 Street							T-21693	
PS0000104	SW 147 Avenue		0.75	2 lanes	400		N/A	No	Laroc Commercial Tract	
	SW 10 Street	SW 22 Street		Part financed by Contribut'n in Lieu of RIF Dist.4					T-19791	
PS0000105	SW 147 Avenue		.22	2 lanes			N/A	No	Laroc Commercial Tract	
	SW 8 Street	SW 10 Street		T-19791						

MIAMI-DADE METROPOLITAN PLANNING ORGANIZATION
TRANSPORTATION IMPROVEMENT PROGRAM
IMPROVEMENTS BY PRIVATE SECTOR

Subdivision Improvements

MPO Project Num.	Facility/Project Name		Length (miles)	Type of Work	Project Cost (\$000s)	Prior Years Funding (\$000s)	Constr. Year	Compl (Y/N)	Zoning Applicant Name	Commission Res. or Covenant Ord. Pg. #
Agency Project Num.	From/Location	To/Location		Remarks					Zoning Application No.	
PS0000106	SW 117 Avenue		.24	4 lanes divided			N/A	No	Silver Palm West	
0000106	SW 232 Street	SW 236 Street		Pending Final Plat approval					T-21953	
PS0000107	SW 117 Avenue (West side)		0.38	2 lanes of 4 lanes divided			N/A	No	Silver Palm West	
0000107	SW 236 Street	SW 242 Street		Pending Final Plat approval					T-21953	
PS0000108	SW 232 Street (South side)		0.25	4 lanes divided			N/A	No	Silver Palm West	
0000108	SW 117 Avenue	SW 119 Avenue		Pending Final Plat approval					T-21953	
PS0000109	SW 232 Street (South side)		0.5	2 lanes of 4 lanes divided			N/A	No	Silver Palm East	
0000109	SW 117 Avenue	SW 112 Avenue		Pending Final Plat approval					T-21952	
PS0000110	NW 25 Street (South side)		0.5	2 lanes of 4 lanes divided			N/A	No	Beacon Lake Phase 2	
0000110	NW 127 Avenue	NW 132 Place		Pending Final Plat approval					T-21896	
PS0000111	NW 132 Place (East side)		0.5	2 lanes and 1/2 of turn lane			N/A	No	Beacon Lake Phase 2	
0000111	NW 17 Street	NW 25 Street		Pending Final Plat approval					T-21896	

MIAMI-DADE METROPOLITAN PLANNING ORGANIZATION
TRANSPORTATION IMPROVEMENT PROGRAM
IMPROVEMENTS BY PRIVATE SECTOR

Subdivision Improvements

MPO Project Num.	Facility/Project Name		Length (miles)	Type of Work	Project Cost (\$000s)	Prior Years Funding (\$000s)	Constr. Year	Compl (Y/N)	Zoning Applicant Name	Commission Res. or Covenant Ord. Pg. #
Agency Project Num.	From/Location	To/Location		Remarks					Zoning Application No.	
PS0000112	NW 25 Street (South side)		0.5	2 lanes of 4 lanes divided			N/A	No	Panamerican West Business Park	
0000112	NW 132 Place	NW 137 Avenue		Pending Final Plat approval					T-21876	
PS0000113	NW 132 Place (West side)		0.5	2 lanes and 1/2 of turn lane			N/A	No	Panamerican West Business Park	
0000113	NW 17 Street	NW 25 Street		Pending Final Plat approval					T-21876	
PS0000114	NW 17 Street (North side)		0.5	2 lanes and 1/2 of turn lane			N/A	No	Panamerican West Business Park	
0000114	NW 132 Place	NW 137 Avenue		Pending Final Plat approval					T-21876	
PS0000115	SW 167 Avenue (West side)			Matching existing to the North			N/A	No	Kendall Commons	
0000115	North of SW 96 Street			Pending Final Plat approval					T-21956	
PS0000116	SW 96 Street (South side)		0.5	2 lanes and 1/2 of turn lane			N/A	No	Kendall Commons	
0000116	SW 167 Avenue	SW 172 Avenue		Pending Final Plat approval					T-21956	
PS0000117	SW 172 Avenue (East side)		.73	2 lanes and 1/2 of turn lane			N/A	No	Kendall Commons	
0000117	SW 88 Street	SW 96 Street		Pending Final Plat approval					T-21956	

MIAMI-DADE METROPOLITAN PLANNING ORGANIZATION
TRANSPORTATION IMPROVEMENT PROGRAM
IMPROVEMENTS BY PRIVATE SECTOR

Subdivision Improvements

MPO Project Num.	Facility/Project Name		Length (miles)	Type of Work	Project Cost (\$000s)	Prior Years Funding (\$000s)	Constr. Year	Compl (Y/N)	Zoning Applicant Name	Commission Res. or Covenant Ord. Pg. #
Agency Project Num.	From/Location	To/Location		Remarks					Zoning Application No.	
PS0000118	NW 33 Street (South side)		0.25	Matching existing to the East and West			N/A	No	Beacon at Doral	
0000118	NW 102 Avenue	NW 104 Avenue		Pending Final Plat approval					T-22062	
PS0000119	NW 107 Avenue		0.56	2 lanes of 4 lanes divided			N/A	No	Doral Town Center	
0000119	NW 58 Street	NW 67 Street		Pending Final Plat approval					T-22078	
PS0000120	NW 66 Street		0.5	Full Improvement			N/A	No	Doral Town Center	
0000120	NW 102 Avenue	NW 107 Avenue		Pending Final Plat approval					T-22078	
PS0000121	NW 102 Avenue (West side)		0.3	2 lanes and 1/2 of turn lane			N/A	No	Doral Town Center	
0000121	NW 62 Street	NW 67 Street		Pending Final Plat approval					T-22078	
PS0000122	SW 207 Avenue (East side)		0.25	2 lanes of 4 lanes divided			N/A	No	Zamora Estates	
0000122	SW 316 Street	SW 320 Street		Pending Final Plat approval					T-21569	
PS0000123	NW 127 Avenue		0.5	4 lanes divided			N/A	No	Beacon Lake Phase 2	
0000123	NW 17 Street	NW 25 Street		Pending Final Plat approval					T-21896	

MIAMI-DADE METROPOLITAN PLANNING ORGANIZATION
TRANSPORTATION IMPROVEMENT PROGRAM
IMPROVEMENTS BY PRIVATE SECTOR

Subdivision Improvements

MPO Project Num.	Facility/Project Name		Length (miles)	Type of Work	Project Cost (\$000s)	Prior Years Funding (\$000s)	Constr. Year	Compl (Y/N)	Zoning Applicant Name	Commission Res. or Covenant Ord. Pg. #
Agency Project Num.	From/Location	To/Location		Remarks					Zoning Application No.	
PS0000124	NW 17 Street (North side)		0.5	2 lanes and 1/2 of turn lane			N/A	No	Beacon Lake Phase 2	
0000124	NW 127 Avenue	NW 132 Place		Pending Final Plat approval					T-21896	
PS0000301	SW 167 Avenue		0.13	2 lanes of 4 lanes divided			N/A	No	Interlaken	
0000301	SW 43 Street	SW 44 Street		Pending Final Plat approval					T-21846	
PS0000301A	SW 42 Street		0.5	2 lanes of 4 lanes divided			N/A	No	Interlaken	
0000301A	SW 157 Avenue	SW 162 Avenue		Pending Final Plat approval					T-21846	
PS0000302	SW 157 Avenue		0.13	2 lanes of 4 lanes divided			N/A	No	Jeannie Forest	
0000302	SW 176 Terrace	SW 178 Lane		Bond req. for future improv. w 1/2 of R4.4, Pend. Final Plat approval					T-22142	
PS0000303	SW 280 Street		1.0	Modification of existing improvements			N/A	No	Mandarin Square	
0000303	SW 142 Avenue	SW 152 Avenue		Pending Final Plat approval					T-22106	
PS0000304	SW 67 Avenue		0.1	2 lanes of 4 lanes divided			N/A	No	Century Townhomes at Bird Road	
0000304	SW 42 Street	SW 43 Street		Pending Final Plat approval					T-21761	

MIAMI-DADE METROPOLITAN PLANNING ORGANIZATION
TRANSPORTATION IMPROVEMENT PROGRAM
IMPROVEMENTS BY PRIVATE SECTOR

Subdivision Improvements

MPO Project Num.	Facility/Project Name		Length (miles)	Type of Work	Project Cost (\$000s)	Prior Years Funding (\$000s)	Constr. Year	Compl (Y/N)	Zoning Applicant Name	Commission Res. or Covenant Ord. Pg. #
Agency Project Num.	From/Location	To/Location		Remarks					Zoning Application No.	
PS0000305	SW 197 Ave., SW 336 St., SW 344 St.		0.5	SW 197 Avenue, SW 344 Street: 2 lanes of 4 lanes divided; SW 336 Street: 1/2 of R3.1			N/A	No	Springflower	
0000305				Pending Final Plat approval.					T-22262	
PS0000309	SW 152 Avenue (East side)		0.25	1/2 of R4.5 (R4.5: 4 lane divided)			N/A	No	Century Garden Villas	
0000309	SW 92 Street	SW 88 Street		Pending Final Plat approval.					T-22369	
PS0000309A	SW 88 Street (South Side)		0.05	Coordinate with FDOT			N/A	No	Century Garden Villas	
0000309A	SW 154 Avenue	SW 152 Avenue		Pending Final Plat approval.					T-22369	
PS0000310	SW 127 Avenue (East side)		0.15	1/2 of R4.4 (R4.4: 4 lane divided)			N/A	No	ASA Subdivision First Addition	
0000310	SW 121 Street	SW 124 Street		Pending Final Plat approval.					T-22417	
PS0000311	SW 248 Street (South side)		0.13	An additional lane of pavement to provide for left turn storage and acceleration lane.			N/A	No	Bay Gardens	
0000311	SW 121 Place	SW 122 Court		Pending Final Plat approval.					T-22383	
PS0000312	SW 136 Street (South side)		0.5	1/2 of R4.4 (R4.4: 4 lane divided)			N/A	No	Crestview West	
0000312	SW 162 Avenue	SW 157 Avenue		Pending Final Plat approval.					T-22456	

MIAMI-DADE METROPOLITAN PLANNING ORGANIZATION
TRANSPORTATION IMPROVEMENT PROGRAM
IMPROVEMENTS BY PRIVATE SECTOR

Subdivision Improvements

MPO Project Num.	Facility/Project Name		Length (miles)	Type of Work	Project Cost (\$000s)	Prior Years Funding (\$000s)	Constr. Year	Compl (Y/N)	Zoning Applicant Name	Commission Res. or Covenant Ord. Pg. #
Agency Project Num.	From/Location	To/Location		Remarks					Zoning Application No.	
PS0000312A	SW 162 Avenue (East side)		0.1	1/2 of R3.3 (R3.3: 2 lanes)			N/A	No	Crestview West	
0000312A	SW 136 Street	R/R Right-of-Way		Pending Final Plat approval.					T-22456	
PS0000313	SW 232 Street (South side)		0.5	1/2 of R4.4 (R4.4 four lane divided)			N/A	No	MC Estates Subdivision	
0000313	SW 112 Avenue	SW 107 Avenue		Pending Final Plat approval.					T-22460	
PS0000313A	SW 107 Avenue/SW 107 Court		0.25	R4.4 (R4.4: 4 lane divided)			N/A	No	MC Estates Subdivision	
0000313A	SW 232 Street	SW 236 Street		Pending Final Plat approval.					T-22460	
PS0000313B	SW 112 Avenue (East side)		0.25	1/2 of R4.4 (R4.4: 4 lane divided) (Coordinate with FDOT)			N/A	No	MC Estates Subdivision	
0000313B	SW 232 Street	SW 236 Street		Pending Final Plat approval.					T-22460	

THIS PAGE INTENTIONALLY LEFT BLANK



TRANSPORTATION IMPROVEMENT PROGRAM (TIP)



PART TWO: 5-YEAR PROJECT LISTING Airport Development

THIS PAGE INTENTIONALLY LEFT BLANK



FY 2006-2010 TRANSPORTATION IMPROVEMENT PROGRAM

AVIATION ON-SITE IMPROVEMENTS



MIAMI-DADE COUNTY AVIATION DEPARTMENT

The Miami-Dade County Transportation Improvement Program includes capital improvements for the Aviation Department for the continued development of Miami International Airport (MIA) and the General Aviation Airports (GAA – OPF, TMB, X-51, X-46 & TNT).

The funding for this program is primarily from revenue generated by the Aviation Department and from Federal AIP and State Aviation grants. Major projects at Miami-Dade County’s airports include phases of the following:


	<u>Grant Eligible Construction Costs</u> <u>Millions</u>
MIA – Security Operations Center (SOCC)	\$ 15.4
MIA – Perimeter Road Rerouting (Safety)	9.8
MIA – South Terminal Expansion (includes Cc’s H, J and Terminal-wide)	260.0
MIA – Northside Runway	50.9
MIA – MIA Mover DBOM	204.0
MIA – Tract One Drainage, Grading & Pavement Improv.	13.7
MIA - GAC Apron and Building	6.0
MIA - Cc A-J Loading Bridges	2.0
MIA – Terminal Modifications for EDS Deployment	88.0
MIA – Runway Strengthening – 1st	11.0
MIA – Concourse H and J A380 Gate Modifications	7.1
GAA –Airside Improvements/Security	6.5
 TOTAL:	 <u>\$ 674.4</u>

AVIATION ON-SITE IMPROVEMENTS


Note: Planning Studies, Refurbishment, Chiller Plant, Environmental clean up, Asbestos, Demolition, Water & Sewer, Roofing, Communication and Telecommunication Equipment, Fire Alarm and Life Safety, and Security upgrades while not direct Transportation Improvements, are Capital Improvements that make Transportation Improvements possible.

**MIAMI-DADE METROPOLITAN PLANNING ORGANIZATION
TRANSPORTATION IMPROVEMENT PROGRAM
AVIATION DEVELOPMENT**

(All Projects are at Miami International Airport - MIA and General Aviation Airports)


MPO Project Num.	Facility/Project Name	Type of Work	Project Cost (\$000s)	Prior Years Funding (\$000s)	Construction Year	FDOT Work Program Number	Federal Aid Number					
Agency Project Num.	Detailed Project Description											
	Status	Remarks/Comments										
APB034C	MIA New GAC Apron and Building		9000	8373.488	2006							
B034C	Expand Apron (Capacity). Part of the Northside Redevelopment and creates a new one-story building to relocate the existing General Aviation Federal Inspection Services and the MDAD Airside Operation offices, currently in two trailers.											
	Design	UPIN # PFL0003864										
	Activity /Phase	Funding Source	Proposed Funding (in \$000s)									
			2006 - 2007	2007 - 2008	2008 - 2009	2009 - 2010	2010 - 2011					
	CST	LFF	0	0	0	0	0					
	CST		0	0	0	0	0					
APB191A	MIA Telecommunications Network Expansion - Future		11292	0	2007							
B191A	Install and operate telecommunications network. Scope is being defined. Acquire Facilities Management Systems (Computer hardware and software).											
	Design	UPIN# PFL0003465										
	Activity /Phase	Funding Source	Proposed Funding (in \$000s)									
			2006 - 2007	2007 - 2008	2008 - 2009	2009 - 2010	2010 - 2011					
	CST	LFF	11,292	0	0	0	0					
APB312A	Miami Cc J	Terminal Development: Improve/Modify/Rehab terminal building	133925.827	25404	2003	2540291						
B312A	A three-story concourse of approximately 350,000 sq.ft. at the southeast end of the existing terminal building with 15 international gates, preconditioned air, 400 Hz power, utilities, paving, fueling system and gate operating control tower. To increase the international gate capacity.											
	Construction	UPIN#: 100001										
	Activity /Phase	Funding Source	Proposed Funding (in \$000s)									
			2006 - 2007	2007 - 2008	2008 - 2009	2009 - 2010	2010 - 2011					
	CST	DDR	3,000	0	0	0	0					
	CST	LFF	105,522	0	0	0	0					

MIAMI-DADE METROPOLITAN PLANNING ORGANIZATION
TRANSPORTATION IMPROVEMENT PROGRAM
AVIATION DEVELOPMENT
(All Projects are at Miami International Airport - MIA and General Aviation Airports)

MPO Project Num.	Facility/Project Name	Type of Work	Project Cost (\$000s)	Prior Years Funding (\$000s)	Construction Year	FDOT Work Program Number	Federal Aid Number							
Agency Project Num.	Detailed Project Description													
	Status	Remarks/Comments												
APCIP488	MIA Noise Abatement Program Phase I	Other: Noise Mitigation measures, misc.	15000	0	2008									
CIP488	This program will develop a Noise Abatement Program/Sound Insulation for noise abatement in schools around the airport. It will include at a minimum EIS, planning studies, design, and construction.													
	Design	UPIN#: PFL0003167												
		Activity /Phase	Funding Source	Proposed Funding (in \$000s)										
			2006 - 2007	2007 - 2008	2008 - 2009	2009 - 2010	2010 - 2011							
	ENV	LFF	0	15,000	0	0	0							
APF117A	Concourse E Program-Renovations	Terminal Development: Construct new terminal building (Capacity)	7029	0	2007									
F117A	Renovations of Concourse E.													
	Design	UPIN#: PFL0003106												
		Activity /Phase	Funding Source	Proposed Funding (in \$000s)										
			2006 - 2007	2007 - 2008	2008 - 2009	2009 - 2010	2010 - 2011							
	CST	LFF	0	7,029	0	0	0							
APF178A	MIA Tract One Drainage, Grading & Pavement Improvements	Apron: Rehab Apron	17545	17545	2006		49-046-2003							
F178A	Improvements to the drainage, grading and pavement of an area located along the northside of MIA referred as Tract One. Tract One is the area limited on the West by Sonic Aviation, on the East by Commodore Aviation, on the North by Building 6, 7, 8 and on the South by the New Runway.													
	A/E Sel	UPIN#: PFL0003151												
		Activity /Phase	Funding Source	Proposed Funding (in \$000s)										
			2006 - 2007	2007 - 2008	2008 - 2009	2009 - 2010	2010 - 2011							
	PDE	FAA	0	0	0	0	0							
	PDE	LFF	0	0	0	0	0							


**MIAMI-DADE METROPOLITAN PLANNING ORGANIZATION
TRANSPORTATION IMPROVEMENT PROGRAM
AVIATION DEVELOPMENT**

(All Projects are at Miami International Airport - MIA and General Aviation Airports)

MPO Project Num.	Facility/Project Name	Type of Work	Project Cost (\$000s)	Prior Years Funding (\$000s)	Construction Year	FDOT Work Program Number	Federal Aid Number							
Agency Project Num.	Detailed Project Description													
	Status	Remarks/Comments												
APG046A	TNT Replacement of RWY 9 ILS Approach Lighting System with MALSR	Other: install miscellaneous NAVAIDS/Approach Aids	344	0	2006									
G046A	Upgrade to replace the existing ALS which has reached its useful life cycle and has become unreliable. Without the upgrade the airport's role as an instrument training facility for air carriers as well as IFR certified student pilots will be compromised.													
	Programming	UPIN#: PFL0000957												
		Activity /Phase	Funding Source	Proposed Funding (in \$000s)										
				2006 - 2007	2007 - 2008	2008 - 2009	2009 - 2010	2010 - 2011						
		MNT	LFF	250	0	0	0	0						
	MNT	DDR	0	0	0	0	0							
	MNT	FAA	94	0	0	0	0							
APH024B2	MIA Runway Strengthening (2nd)		24800	1463.441	2009									
H024B2	Design and construction of Runways 9R/27L pavement strengthening including adjacent connector taxiways and associated utility adjustments. .													
	Design	UPIN # PFL0003174												
		Activity /Phase	Funding Source	Proposed Funding (in \$000s)										
			2006 - 2007	2007 - 2008	2008 - 2009	2009 - 2010	2010 - 2011							
API111B	X-51 Security Enhancements	Equipment: Acquire security equipment / perimeter fencing not required by Part 107	4000	4000	2006									
I111B	A series of security enhancements have been identified including contract security installation of an ID access control systems, interactive computer training systems, perimeter fencing, installation of airport entrance guardhouses. The need for incrementally enhancing security with layers of systems is immediate and will be implemented as part of the Airport System Security Master Plan.													
	Advertise	UPIN#: PFL0001146												
		Activity /Phase	Funding Source	Proposed Funding (in \$000s)										
			2006 - 2007	2007 - 2008	2008 - 2009	2009 - 2010	2010 - 2011							
	CAP	LFF	0	0	0	0	0							
	CAP	FAA	0	0	0	0	0							


MIAMI-DADE METROPOLITAN PLANNING ORGANIZATION
TRANSPORTATION IMPROVEMENT PROGRAM
AVIATION DEVELOPMENT

(All Projects are at Miami International Airport - MIA and General Aviation Airports)

MPO Project Num.	Facility/Project Name	Type of Work	Project Cost (\$000s)	Prior Years Funding (\$000s)	Construction Year	FDOT Work Program Number	Federal Aid Number					
Agency Project Num.	Detailed Project Description											
	Status	Remarks/Comments										
API201A	Terminal Modifications for EDS Deployment	Equipment: Acquire security equipment (access control, fencing) required by Part 107 only	230784.302	7958.228	2003		49-044-2002					
I201A	This project involves meeting improvement requirements mandated by the Aviation and Transportation Security Act (TSA) of 2001 to meet the requirements of the newly created agency supported by FY 2002 Federal AIP Grant Funding Application. The project scope included all the program elements for the implementation of terminal modifications associated with the deployment of EDS devices.											
	Design	UPIN#: PFL0001243			Activity /Phase	Funding Source	Proposed Funding (in \$000s)					
							2006 - 2007	2007 - 2008	2008 - 2009	2009 - 2010	2010 - 2011	
					CST	LFF	42,826	0	0	0	0	
APK026A	TNT Restriping of Pavement Markings on Runway	Runways: Rehab Runway	25	25	2006							
K026A	This project consists of the restriping of all markings on the existing runways, connectors and taxiways.											
	Programming	UPIN#: PFL0000667			Activity /Phase	Funding Source	Proposed Funding (in \$000s)					
							2006 - 2007	2007 - 2008	2008 - 2009	2009 - 2010	2010 - 2011	
					MNT	DDR	0	0	0	0	0	
					MNT	LFF	0	0	0	0	0	


**MIAMI-DADE METROPOLITAN PLANNING ORGANIZATION
TRANSPORTATION IMPROVEMENT PROGRAM
AVIATION DEVELOPMENT**

(All Projects are at Miami International Airport - MIA and General Aviation Airports)

MPO Project Num.	Facility/Project Name	Type of Work	Project Cost (\$000s)	Prior Years Funding (\$000s)	Construction Year	FDOT Work Program Number	Federal Aid Number					
Agency Project Num.	Detailed Project Description											
	Status	Remarks/Comments										
APA155N	MIA Terminal North/Terminal Improvements	Terminal Development: Improve/Modify/Rehab terminal building (Standards)	0.00	23,358.00	2008							
A155N	This project entails the installation of new finishes, lighting, furnishing, graphics, electrical, HVAC systems and all other required changes to bring the terminal in compliance with applicable codes and regulations. To bring the terminal in compliance with applicable codes and Life Safety and American with Disabilities Act.											
	Programming	UPIN#: PFL0003162				Activity /Phase	Funding Source	Proposed Funding (in \$000s)				
								2006 - 2007	2007 - 2008	2008 - 2009	2009 - 2010	2010 - 2011
						CST	LFF	0	0	0	0	0
APA155S-Mult	MIA Terminal South/Terminal Multi-Trade Improvements and Expansion Program	Terminal Development: Improve/Modify/Rehab terminal building (capacity)	440,773	51,293		2540251	49-046-2003					
A155S-Mult	This project is broken down into two major components: 1- Renovations of existing terminal area H Building. 2- Construction of a new addition. Renovations are needed in the existing terminal area H building, as well as the construction of anew addition to provide space for the relocation of Delta Airlines.											
	Construction	UPIN#: MIA19				Activity /Phase	Funding Source	Proposed Funding (in \$000s)				
								2006 - 2007	2007 - 2008	2008 - 2009	2009 - 2010	2010 - 2011
						CST	LFF	22,604	352,174	0	0	0
						CST	DDR	0	10,439	0	0	0
						CST	FAA	4,263	0	0	0	0
APB046B	MIA Northside Runway	Construct runway	163,691	133,041		254098/254107	49-042-2002					
B046B	Construct 800 ft north and parallel to the existing 9L-27R rwy. It is 8600 ft. long X 150 ft wide consisting of grooved flexible pavement. The MIA Master Plan identified airfield capacity as the most crucial deficiency .											
	Completed	UPIN#: 100011				Activity /Phase	Funding Source	Proposed Funding (in \$000s)				
								2006 - 2007	2007 - 2008	2008 - 2009	2009 - 2010	2010 - 2011
						CST	FAA	8,000	4,000	10,110	8,540	0


**MIAMI-DADE METROPOLITAN PLANNING ORGANIZATION
TRANSPORTATION IMPROVEMENT PROGRAM
AVIATION DEVELOPMENT**

(All Projects are at Miami International Airport - MIA and General Aviation Airports)

MPO Project Num.	Facility/Project Name	Type of Work	Project Cost (\$000s)	Prior Years Funding (\$000s)	Construction Year	FDOT Work Program Number	Federal Aid Number					
Agency Project Num.	Detailed Project Description											
	Status	Remarks/Comments										
APB334A	MIA Central Boulevard	Ground Transportation	84,000		2011	420668						
B334A	This project consists of widening Central Boulevard a/k/a NW 21st Street from NW 42 Avenue (Le Jeune Road) to the main entrance of the airport. This project is needed in order to reduce the traffic congestion and improve the level of service.											
	Planning	UPIN: PFL0004560										
	Activity /Phase	Funding Source	Proposed Funding (in \$000s)									
			2006 - 2007	2007 - 2008	2008 - 2009	2009 - 2010	2010 - 2011					
	CST	LFF	0	0	48,500	0	0					
	CST	GMR	0	0	48,500	0	0					
APH024B3	MIA Runway 12/30	Runway Rehabilitation	14,700		2011	420586						
H024B3	This project will rehabilitate MIA Runway 12/30. The project includes milling the existing pavement to a depth of 1 inch, followed by 2.5 inches of concrete asphalt. This project will provide pavement milling and overlays on Runway 12/30 to provide increased reliability and safety.											
		UPIN: PFL0004678										
	Activity /Phase	Funding Source	Proposed Funding (in \$000s)									
			2006 - 2007	2007 - 2008	2008 - 2009	2009 - 2010	2010 - 2011					
		DDR	0	0	0	0	2,994					
	FAA	0	0	0	0	6,507						
	LFF	0	0	0	0	2,205						
	LFF	0	0	0	0	2,994						


**MIAMI-DADE METROPOLITAN PLANNING ORGANIZATION
TRANSPORTATION IMPROVEMENT PROGRAM
AVIATION DEVELOPMENT**

(All Projects are at Miami International Airport - MIA and General Aviation Airports)

MPO Project Num.	Facility/Project Name	Type of Work	Project Cost (\$000s)	Prior Years Funding (\$000s)	Construction Year	FDOT Work Program Number	Federal Aid Number					
Agency Project Num.	Detailed Project Description											
	Status	Remarks/Comments										
APH024C1	Runway 8R/26L	Runway Rehabilitation	24,800		2011	420483						
H024C1	This project will rehabilitate MIA Runway 8R/26L. The project includes milling the existing pavement to a depth of 1 inch, followed by 2.5 inches of concrete asphalt. This project will rehabilitate MIA Runway 8R/26L											
	UPIN: PFL 0004741											
	Activity /Phase	Funding Source	Proposed Funding (in \$000s)									
			2006 - 2007	2007 - 2008	2008 - 2009	2009 - 2010	2010 - 2011					
		DDR	0	0	0	0	3,416					
		FAA	0	0	0	0	5,000					
	FAA	0	0	0	0	8,475						
	LFF	0	0	0	0	79,080						
APJ104A	MIA Mover DBOM	Ground Transportation: Construct/Expand/Improve/Modify Rehab Terminal People	278,933	127,056	2006	4083203/ 4055651						
J104A	MIA Mover is planned to be an Automated People Mover system serving airline passengers, airport employees, and other traveling either between Miami International Center and the MIA Terminal area or between concourses. Crucial landside improvement project to preserve terminal access roadway and curb front capacity.											
	UPIN#: 194											
	Activity /Phase	Funding Source	Proposed Funding (in \$000s)									
			2006 - 2007	2007 - 2008	2008 - 2009	2009 - 2010	2010 - 2011					
	DSB	DS/DDR	11,302	1,871	0	0	0					
	DSB	LFF	11,302	1,871	0	0	0					


**MIAMI-DADE METROPOLITAN PLANNING ORGANIZATION
TRANSPORTATION IMPROVEMENT PROGRAM
AVIATION DEVELOPMENT**

(All Projects are at Miami International Airport - MIA and General Aviation Airports)

MPO Project Num.	Facility/Project Name	Type of Work	Project Cost (\$000s)	Prior Years Funding (\$000s)	Construction Year	FDOT Work Program Number	Federal Aid Number					
Agency Project Num.	Detailed Project Description											
	Status	Remarks/Comments										
APK098A	Wayfinding Signage Program	Improve Airport Miscellaneous Improvements	22,000		2006	420435						
K098A	The Wayfinding Signage Program will provide static (fixed) and dynamic signage systems for the terminals and concourses, curbside, parking garages and roadways in accordance to the new signage guidelines. The opening of the the South Terminal and areas in the North Terminal created the need for dynamic signage in all areas of the airport, including the garages and roadways lead to and from the airport.											
	UPIN: PFL0004679											
	Activity /Phase	Funding Source	Proposed Funding (in \$000s)									
			2006 - 2007	2007 - 2008	2008 - 2009	2009 - 2010	2010 - 2011					
	DDR	0	0	0	3,000	6,000						
	LFF	600	1,500	1,900	3,000	6,000						
APK152A	MIA A380 Gate Modifications	Gate Improvements	10762		2010	42043419401						
K152A	Modify Gates to accommodate the A380 super plane.											
	Planning											
	Activity /Phase	Funding Source	Proposed Funding (in \$000s)									
			2006 - 2007	2007 - 2008	2008 - 2009	2009 - 2010	2010 - 2011					
	LFF	100	0	0	3,897	1,434						
	DDR	0	0	0	3,897	1,434						
APM009A	MIA Old Control Tower	Removal / Dismantling	2,500.00									
M009A	Removal and Dismantling of MIA Old Control Tower (ATCT)											
	Planning											
	Activity /Phase	Funding Source	Proposed Funding (in \$000s)									
		2006 - 2007	2007 - 2008	2008 - 2009	2009 - 2010	2010 - 2011						
	LFF	0	0	2,500	0	0						

**MIAMI-DADE METROPOLITAN PLANNING ORGANIZATION
TRANSPORTATION IMPROVEMENT PROGRAM
AVIATION DEVELOPMENT**

(All Projects are at Miami International Airport - MIA and General Aviation Airports)


MPO Project Num.	Facility/Project Name	Type of Work	Project Cost (\$000s)	Prior Years Funding (\$000s)	Construction Year	FDOT Work Program Number	Federal Aid Number	
Agency Project Num.	Detailed Project Description							
	Status	Remarks/Comments						

APPFL000474 2	MIA Runway 12	Runway Improvements	25,000		2010	420482					
PFL0004742	This project will bring Runway 12-30 to full RSA compliance by providing 734 feet of additional feet beyond the southwest end of Runway 12-30, construct an Engineered Materials Arresting System (EMAS), and apply the use of declared distances. FAA Runway Safety Area (RSA) standards for Runway 12-30 require a RSA 500 feet in width and extending 1,000 beyond both runway ends.										
		UPIN #PFL0004742					Proposed Funding (in \$000s)				
					Activity /Phase	Funding Source	2006 - 2007	2007 - 2008	2008 - 2009	2009 - 2010	2010 - 2011
						DDR	0	0	0	9,698	4,000
						FAA	0	0	0	0	4,203
						LFF	0	0	0	0	11,099

APPFL3879	MIA Runway 27 Return of Displaced Threshold	Runway Improvements	1,900.00	3,003.49	2006						
PFL3879	Return of displaced threshold. Eliminating the displaced threshold for Runway 27. If approval is given to eliminate the displaced threshold, the Runway 27 navigational aids will need to be relocated in accordance with the threshold location.										
	Programming	UPIN #PFL0003879					Proposed Funding (in \$000s)				
					Activity /Phase	Funding Source	2006 - 2007	2007 - 2008	2008 - 2009	2009 - 2010	2010 - 2011
						FAA	375	1,050	0	0	0
						LFF	125	350	0	0	0

MIAMI-DADE METROPOLITAN PLANNING ORGANIZATION
 TRANSPORTATION IMPROVEMENT PROGRAM
 AVIATION DEVELOPMENT

(All Projects are at Miami International Airport - MIA and General Aviation Airports)

MPO Project Num.	Facility/Project Name	Type of Work	Project Cost (\$000s)	Prior Years Funding (\$000s)	Construction Year	FDOT Work Program Number	Federal Aid Number	
Agency Project Num.	Detailed Project Description							
	Status	Remarks/Comments						

APPFL3965	OPF Air Traffic Control Tower (ATC)	OPF Air Traffic Control Tower (ATCT). .	10,000	0	2009	4181481		
-----------	-------------------------------------	---	--------	---	------	---------	--	--

PFL3965	OPF Air Traffic Control Tower (ATCT). Replacement and Demolition of Existing Tower.								
	Planning and Programming	UPIN #PFL0003965							

Activity /Phase	Funding Source	Proposed Funding (in \$000s)				
		2006 - 2007	2007 - 2008	2008 - 2009	2009 - 2010	2010 - 2011
CST	LFF	0	0	2,500	0	0
CST	DDR	0	0	5,993	0	0
CST	FAA	0	0	2,500	0	0

Yearly Total	221,655	395,284	122,503	32,032	144,841
5 Year TIP Total					916,315



TRANSPORTATION IMPROVEMENT PROGRAM (TIP)



PART TWO: 5-YEAR PROJECT LISTING Multimodal Port Development (Seaport)

THIS PAGE INTENTIONALLY LEFT BLANK



FY 2007-2011 TRANSPORTATION IMPROVEMENT PROGRAM

MULTIMODAL SEAPORT DEVELOPMENT



THE DANTE B. FASCELL PORT OF MIAMI-DADE ("Port of Miami")

TRANSPORTATION IMPROVEMENT PROGRAM STRATEGY

The Transportation Improvement Program (TIP) for the Port of Miami, the cruise capital of the world and one of the top 5 cargo ports servicing Latin America and the Caribbean, totals \$313 million over the next five years. The Seaport Department's TIP for Fiscal Years 2007 -2011 reflects the Port's in-progress strategy of optimizing land use and enhancing throughput capability to meet the demands of the cargo and cruise industries. Projects scheduled for completion during Fiscal Year 2006 include the new expanded automated cargo security gateway, final components of the new roadway system which separates cargo and cruise traffic, various container yard improvements, security infrastructure enhancements and completion of two new cruise terminals along with many other significant infrastructure improvements. Projects included in the new 2007 -2011TIP reflect the ongoing long range master implementation program, such as Phase III of the South Channel dredging program, extension of wharf 7, acquisition of additional super post-Panamax container gantry cranes, and ongoing Port access improvements.

This program exemplifies the Port's policy of aggressively seeking grant funding from local, state and federal sources. This year's TIP reflects over \$16 million of grant funds (exclusive of U.S. Army Corps of Engineers dredging grant funds) awarded to the Port, or approximately 5 % of the five year program. Grant applications continue as part of the Port's established goals.

SPECIFIC ASPECTS OF THE PROGRAM

Seaport Security

Seaport security continues to be an item of national significance. Port security enhancement projects nearing completion include CCTV, access controls, a new automated cargo gateway that interfaces with terminal operators' gates and an interim security control facility. Security funding in the new TIP exceeds \$20 million. Ongoing Improvements include construction of a cruise provisioning inspection facility, coordinating with Customs and Border Protection for inbound cargo portal monitors and other technological security advances necessary to assist in meeting the new security standards. This past year the Port was successful in obtaining an additional \$1.7 million in federal security grant funds for selected security projects, bringing to a total of over \$19 million the federal grant funds awarded to the Port for security

projects. The Port is looking toward the next round of anticipated federal grant funds. Over the past four years, the Port's security infrastructure program has increased from \$8 million to over \$60 million in identified needs. During this time, State of Florida security funding, which represents re-allocated commerce project funds, is assisting the Port in meeting its security goals more timely, but does reduce funding for commerce projects, which are the heart of every port. The issue of loss of use of commerce project funding continues to be addressed at all levels of government.

MULTIMODAL SEAPORT DEVELOPMENT

Harbor Deepening

Critical to the Port's ability to provide access to present day large cargo vessels, the Phase II dredging project, deepening the South channel and turning basin to a depth of -42 feet will be completed during fiscal year 2006. This depth will meet the deep draft requirements of the larger cargo ships and allow the Port to remain competitive with the world's leading ports. This project is funded primarily with federal and state grants. A General Re-evaluation Review, has determined the feasibility of increasing the depth to -50 feet. Should it be authorized by Congress, Phase III, which would deepen the Channel to -50 feet, is expected to take several years to complete. To meet the needs of the larger vessels now on order, Phase III must begin immediately.

Cargo Enhancements

As part of its ongoing renewal and replacement program, this year's TIP includes over \$68.7 million in enhancements to container yards, wharves, rip rap, an extension of Wharf 7 and acquisition and erection of additional super post-Panamax container gantry cranes. These improvements are critical to maintaining the throughput capacity of the Port and its operational efficiency. While these improvements will take several years to complete, the process must begin now to ensure timely completion.


Cruise Terminal Enhancements

Cruise terminal improvements include upgrading existing terminals and cruise facilities to meet the ever larger vessels calling at the Port along with the necessary parking facilities and related intermodal needs.


Port Tunnel

While the port tunnel is not listed on the Seaport Department's TIP, this project which is being carried forward by the Florida Department of Transportation is considered critical to the Port's ongoing growth and development. At present the tunnel project is proceeding although firm dates and funding are as yet unknown.


MIAMI-DADE METROPOLITAN PLANNING ORGANIZATION
TRANSPORTATION IMPROVEMENT PROGRAM
MIAMI-DADE SEAPORT DEPARTMENT
(All Projects are located at the Seaport, unless otherwise noted)

MPO Project Num.	Facility/Project Name	Type of Work	Project Cost (\$000s)	Prior Years Funding (\$000s)	Construction Year	FDOT Work Program Number							
Agency Project Num.	Detailed Project Description												
	Status	Remarks/Comments											
SP645400	Expand Parking Capacity in garage 6		3605	3605	2006								
645400	Add additional floors to Parking Garage 6 to accommodate cruise passengers												
	In design												
							Activity /Phase	Funding Source	Proposed Funding (in \$000s)				
								2006 - 2007	2007 - 2008	2008 - 2009	2009 - 2010	2010 - 2011	
						CST	FSJLD	0	0	0	0	0	
SP649230	Cruise Terminal 3, 4 & 5 Improvements		1982	1982	2005								
649230	Add loading bridges, gantry way and chiller improvements												
							Activity /Phase	Funding Source	Proposed Funding (in \$000s)				
								2006 - 2007	2007 - 2008	2008 - 2009	2009 - 2010	2010 - 2011	
						CST	FSJLD	0	0	0	0	0	


MIAMI-DADE METROPOLITAN PLANNING ORGANIZATION
TRANSPORTATION IMPROVEMENT PROGRAM
MIAMI-DADE SEAPORT DEPARTMENT
(All Projects are located at the Seaport, unless otherwise noted)

MPO Project Num.	Facility/Project Name	Type of Work	Project Cost (\$000s)	Prior Years Funding (\$000s)	Construction Year	FDOT Work Program Number							
Agency Project Num.	Detailed Project Description												
	Status	Remarks/Comments											
SP6410660	Security Access Gates		1230	1100	2007								
6410660	Add gates to control access to restricted areas of the Seaport												
							Activity /Phase	Funding Source	Proposed Funding (in \$000s)				
									2006 - 2007	2007 - 2008	2008 - 2009	2009 - 2010	2010 - 2011
							CST	FSJLD	130	0	0	0	0
SP6410760	Perimeter Security Cameras		1000	0	2008								
6410760	Install security cameras to increase surveillance and improve efficiencies												
	In Design												
							Activity /Phase	Funding Source	Proposed Funding (in \$000s)				
									2006 - 2007	2007 - 2008	2008 - 2009	2009 - 2010	2010 - 2011
							CST	FSJLD	0	1,000	0	0	0
SP641170	Container Yard Improvements - Seaboard		4220		2008								
641170	Improve container yard for terminal operator Seaboard												
							Activity /Phase	Funding Source	Proposed Funding (in \$000s)				
									2006 - 2007	2007 - 2008	2008 - 2009	2009 - 2010	2010 - 2011
							CST	FPTF	0	1,458	652	0	0
							CST	FSJLD	0	1,458	652	0	0


MIAMI-DADE METROPOLITAN PLANNING ORGANIZATION
TRANSPORTATION IMPROVEMENT PROGRAM
MIAMI-DADE SEAPORT DEPARTMENT
(All Projects are located at the Seaport, unless otherwise noted)

MPO Project Num.	Facility/Project Name	Type of Work	Project Cost (\$000s)	Prior Years Funding (\$000s)	Construction Year	FDOT Work Program Number							
Agency Project Num.	Detailed Project Description												
	Status	Remarks/Comments											
SP641370	Container Yard Mitigation		2500		2009								
641370	Improve overall container yard in response to customers												
							Activity /Phase	Funding Source	Proposed Funding (in \$000s)				
									2006 - 2007	2007 - 2008	2008 - 2009	2009 - 2010	2010 - 2011
							CST	FSJLD	0	1,250	1,250	0	0
SP641580	Maersk Yard Drainage Improvement		600	0	2007								
641580	Improve drainage of cargo yard.												
	Permitting						Activity /Phase	Funding Source	Proposed Funding (in \$000s)				
									2006 - 2007	2007 - 2008	2008 - 2009	2009 - 2010	2010 - 2011
							CST	FSJLD	600	0	0	0	0
SP642210	Container Yard Improvements - Marshalling Yard		30000	0	2011								
642210	Plan and build transfer yard to gain more space												
							Activity /Phase	Funding Source	Proposed Funding (in \$000s)				
									2006 - 2007	2007 - 2008	2008 - 2009	2009 - 2010	2010 - 2011
							CST	PV	0	0	0	7,500	7,500
							CST	FSJLD	0	0	0	7,500	7,500


MIAMI-DADE METROPOLITAN PLANNING ORGANIZATION
TRANSPORTATION IMPROVEMENT PROGRAM
MIAMI-DADE SEAPORT DEPARTMENT
(All Projects are located at the Seaport, unless otherwise noted)

MPO Project Num.	Facility/Project Name	Type of Work	Project Cost (\$000s)	Prior Years Funding (\$000s)	Construction Year	FDOT Work Program Number							
Agency Project Num.	Detailed Project Description												
	Status	Remarks/Comments											
SP642530	Mooring Improvements Various		5000	0	2009								
642530	Improvements to bollards, splash zones and other enhancements												
							Activity /Phase	Funding Source	Proposed Funding (in \$000s)				
									2006 - 2007	2007 - 2008	2008 - 2009	2009 - 2010	2010 - 2011
							CST	FSJLD	0	2,500	2,500	0	0
SP6430091	Dredging Phase II	Phase II Dredging: South Channel & Turning Basin	68121	68,121.00		2544521							
6430091	Completion of Phase II will deepen the South Channel and turning basin to -42 feet. This will accommodate the newer, larger cargo vessels and allow the Port of Miami to remain competitive.												
	Projected for 2006 completion	Project completed 5/31/06											
							Activity /Phase	Funding Source	Proposed Funding (in \$000s)				
									2006 - 2007	2007 - 2008	2008 - 2009	2009 - 2010	2010 - 2011
									0	0	0	0	0
							CST	ACOE	0	0	0	0	0
							CST	FSJLD	0	0	0	0	0
SP6432030	Dredging Phase II Mitigation	Implementation of Mitigation Plan at Oleta River	2500	0	2010								
6432030	Off Port - Implementation of Mitigation Plan at Oleta River												
							Activity /Phase	Funding Source	Proposed Funding (in \$000s)				
									2006 - 2007	2007 - 2008	2008 - 2009	2009 - 2010	2010 - 2011
							CST	FSJLD	100	250	350	450	1,350


MIAMI-DADE METROPOLITAN PLANNING ORGANIZATION
TRANSPORTATION IMPROVEMENT PROGRAM
MIAMI-DADE SEAPORT DEPARTMENT
(All Projects are located at the Seaport, unless otherwise noted)

MPO Project Num.	Facility/Project Name	Type of Work	Project Cost (\$000s)	Prior Years Funding (\$000s)	Construction Year	FDOT Work Program Number					
Agency Project Num.	Detailed Project Description										
Status	Remarks/Comments										
SP6432071	Gantry Berth Electrical Conversion	Design / Construct: gantry berth	15472	13972	2007						
6432071	Install electrical equipment and cable in order to convert cranes from diesel to electric power. Project will make cranes more economical and more environmentally friendly.										
	In process				Activity /Phase	Funding Source	Proposed Funding (in \$000s)				
							2006 - 2007	2007 - 2008	2008 - 2009	2009 - 2010	2010 - 2011
					CST	FSJLD	1,500	0	0	0	0
SP6432900	Cruise Terminal 8 & 9 Improvements	Design / Construct: enhancements to terminal	3100	0.00	2009						
6432900	Design and construction of enhancements to Cruise Terminal 8 to meet federal requirements.										
					Activity /Phase	Funding Source	Proposed Funding (in \$000s)				
							2006 - 2007	2007 - 2008	2008 - 2009	2009 - 2010	2010 - 2011
					CST	FSJLD	0	1,800	1,000	300	0
SP6433531	Container Gantry Cranes 11, 12, 13 & 14	Acquire / Construct / Install new gantry cranes to increase cargo capacity	22132	9,132.00	2009						
6433531	Acquire and install 2 new gantry cranes in 2006 and 2 more in 2007.										
	In progress				Activity /Phase	Funding Source	Proposed Funding (in \$000s)				
							2006 - 2007	2007 - 2008	2008 - 2009	2009 - 2010	2010 - 2011
					CAP	FSJLD	0	4,000	9,000	0	0


MIAMI-DADE METROPOLITAN PLANNING ORGANIZATION
TRANSPORTATION IMPROVEMENT PROGRAM
MIAMI-DADE SEAPORT DEPARTMENT
(All Projects are located at the Seaport, unless otherwise noted)

MPO Project Num.	Facility/Project Name	Type of Work	Project Cost (\$000s)	Prior Years Funding (\$000s)	Construction Year	FDOT Work Program Number								
Agency Project Num.	Detailed Project Description													
	Status	Remarks/Comments												
SP6434320	New Cruise Terminal E	Planning, Design / Construction	39529	34,787.00	2006									
6434320	Design & construct a new cruise terminal to increase capacity to accommodate the newer, larger vessels.													
	In process													
						Activity /Phase	Funding Source	Proposed Funding (in \$000s)						
								2006 - 2007	2007 - 2008	2008 - 2009	2009 - 2010	2010 - 2011		
					CST	FSJLD		4,741	0	0	0	0		
SP6434981	Seaport Fire Station	Design / Construction	2375	2375	2006									
6434981	Seaport Fire Station; design & construction.													
	In process													
						Activity /Phase	Funding Source	Proposed Funding (in \$000s)						
								2006 - 2007	2007 - 2008	2008 - 2009	2009 - 2010	2010 - 2011		
					CST	FSJLD		0	0	0	0	0		
SP6435560	New Cruise Terminal D	Planning, Design / Construction	39600	34859	2006									
6435560	Design & construct a new cruise terminal to increase capacity to accommodate the newer, larger vessels.													
	In progress													
						Activity /Phase	Funding Source	Proposed Funding (in \$000s)						
								2006 - 2007	2007 - 2008	2008 - 2009	2009 - 2010	2010 - 2011		
					CST	FSJLD		4,741	0	0	0	0		


MIAMI-DADE METROPOLITAN PLANNING ORGANIZATION
TRANSPORTATION IMPROVEMENT PROGRAM
MIAMI-DADE SEAPORT DEPARTMENT
(All Projects are located at the Seaport, unless otherwise noted)

MPO Project Num.	Facility/Project Name	Type of Work	Project Cost (\$000s)	Prior Years Funding (\$000s)	Construction Year	FDOT Work Program Number							
Agency Project Num.	Detailed Project Description												
Status		Remarks/Comments											
SP6436220	US Immigration and Naturalization Services Facility in Terminal 7		2434	334.00	2007								
6436220	Construct US Immigration and Services facility												
							Activity /Phase	Funding Source	Proposed Funding (in \$000s)				
									2006 - 2007	2007 - 2008	2008 - 2009	2009 - 2010	2010 - 2011
							CST	FED D	1,000	0	0	0	0
							CST	FSJLD	1,100	0	0	0	0
SP643700	Surface Parking Lot Terminal D		1500		2007								
643700	Construct a surface parking lot for Terminal D pending funding capability for a long term solution												
							Activity /Phase	Funding Source	Proposed Funding (in \$000s)				
									2006 - 2007	2007 - 2008	2008 - 2009	2009 - 2010	2010 - 2011
							CST	FSJLD	1,500	0	0	0	0
SP644010	Stolen Auto Recovery Units for New Gateway		8571	800.00	2007								
644010	Remove, purchase and reinstall two STAR units for new gateway												
							Activity /Phase	Funding Source	Proposed Funding (in \$000s)				
									2006 - 2007	2007 - 2008	2008 - 2009	2009 - 2010	2010 - 2011
							CST	FSJLD	3,331	0	0	0	0
							CST	FDOT	4,440	0	0	0	0


MIAMI-DADE METROPOLITAN PLANNING ORGANIZATION
TRANSPORTATION IMPROVEMENT PROGRAM
MIAMI-DADE SEAPORT DEPARTMENT
(All Projects are located at the Seaport, unless otherwise noted)

MPO Project Num.	Facility/Project Name	Type of Work	Project Cost (\$000s)	Prior Years Funding (\$000s)	Construction Year	FDOT Work Program Number						
Agency Project Num.	Detailed Project Description											
	Status	Remarks/Comments										
SP644290	Intermodal container Facility		2,070	400	2008							
644290	Design and Engineering portion of off Port facility to store/transfer empty containers											
	Planning & Design	This is planning portion only. Land acquisition and construction portion is unfunded.				Activity /Phase	Funding Source	Proposed Funding (in \$000s)				
								2006 - 2007	2007 - 2008	2008 - 2009	2009 - 2010	2010 - 2011
					PE	FSJLD	835	0	0	0	0	
SP644550	Container Yard Improvements - Phase IV		20000		2011							
644550	Improve container yards to allow greater usage											
					Activity /Phase	Funding Source	Proposed Funding (in \$000s)					
								2006 - 2007	2007 - 2008	2008 - 2009	2009 - 2010	2010 - 2011
					CST	FSJLD	0	4,000	4,000	4,000	4,000	
SP644590	Eastern Port Boulevard Improvements		3,191	0	2007	4204811						
644590	Design and construct intersection, signalization, and roadway east of cargo gateway											
					Activity /Phase	Funding Source	Proposed Funding (in \$000s)					
								2006 - 2007	2007 - 2008	2008 - 2009	2009 - 2010	2010 - 2011
					CST	FSJLD	1,641	0	0	0	0	


MIAMI-DADE METROPOLITAN PLANNING ORGANIZATION
TRANSPORTATION IMPROVEMENT PROGRAM
MIAMI-DADE SEAPORT DEPARTMENT
(All Projects are located at the Seaport, unless otherwise noted)

MPO Project Num.	Facility/Project Name	Type of Work	Project Cost (\$000s)	Prior Years Funding (\$000s)	Construction Year	FDOT Work Program Number								
Agency Project Num.	Detailed Project Description													
	Status	Remarks/Comments												
SP644770	Parking Garage - Seaboard, US Customs and Border Patrol Building		10000		2010									
644770	Plan, design and build parking garage for new Seaboard facility													
							Activity /Phase	Funding Source	Proposed Funding (in \$000s)					
									2006 - 2007	2007 - 2008	2008 - 2009	2009 - 2010	2010 - 2011	
							CST	FSJLD	0	0	0	10,000	0	
SP644840	Cruise Terminal 10 Improvements		500		2008									
644840	Improve Terminal 10 per Department of Homeland Security requirements													
							Activity /Phase	Funding Source	Proposed Funding (in \$000s)					
									2006 - 2007	2007 - 2008	2008 - 2009	2009 - 2010	2010 - 2011	
							CST	FSJLD	0	500	0	0	0	
SP644980	Container Yard Improvements - POMTOC		941	941	2005									
644980	Improve container yards in POMTOC operating area													
							Activity /Phase	Funding Source	Proposed Funding (in \$000s)					
									2006 - 2007	2007 - 2008	2008 - 2009	2009 - 2010	2010 - 2011	
							CST	FSJLD	0	0	0	0	0	


MIAMI-DADE METROPOLITAN PLANNING ORGANIZATION
TRANSPORTATION IMPROVEMENT PROGRAM
MIAMI-DADE SEAPORT DEPARTMENT
(All Projects are located at the Seaport, unless otherwise noted)

MPO Project Num.	Facility/Project Name	Type of Work	Project Cost (\$000s)	Prior Years Funding (\$000s)	Construction Year	FDOT Work Program Number								
Agency Project Num.	Detailed Project Description													
	Status	Remarks/Comments												
SP645060	Container Yard Improvement - Wharf 6 & 7		6241	6241	2006									
645060	Improve container yard around wharf 6 & 7.													
							Activity /Phase	Funding Source	Proposed Funding (in \$000s)					
									2006 - 2007	2007 - 2008	2008 - 2009	2009 - 2010	2010 - 2011	
							CST	FSJLD	0	0	0	0	0	
SP645940	Finger Pier for Ultra Voyager		1595	82.00	2007									
645940	Design and construct pier for new class of cruise ships.													
	Design Phase						Activity /Phase	Funding Source	Proposed Funding (in \$000s)					
									2006 - 2007	2007 - 2008	2008 - 2009	2009 - 2010	2010 - 2011	
							CST	FSJLD	1,513	0	0	0	0	
SP645970	Cruise Provisioning Inspection Facility		3049	43	2008									
645970	Design and build a facility to improve the flow of materials to cruise ships													
		Partly funded with Federal Transportation Grant					Activity /Phase	Funding Source	Proposed Funding (in \$000s)					
									2006 - 2007	2007 - 2008	2008 - 2009	2009 - 2010	2010 - 2011	
							CST	FED D	629	619	0	0	0	
							CST	FSJLD	629	1,129	0	0	0	


MIAMI-DADE METROPOLITAN PLANNING ORGANIZATION
TRANSPORTATION IMPROVEMENT PROGRAM
MIAMI-DADE SEAPORT DEPARTMENT
(All Projects are located at the Seaport, unless otherwise noted)

MPO Project Num.	Facility/Project Name	Type of Work	Project Cost (\$000s)	Prior Years Funding (\$000s)	Construction Year	FDOT Work Program Number							
Agency Project Num.	Detailed Project Description												
	Status	Remarks/Comments											
SP646630	Waterside Surveillance System		720	68.00	2007								
646630	Install surveillance system to improve Port security												
							Activity /Phase	Funding Source	Proposed Funding (in \$000s)				
									2006 - 2007	2007 - 2008	2008 - 2009	2009 - 2010	2010 - 2011
							CST	FED D	589	0	0	0	0
							CST	FSJLD	63	0	0	0	0
SP646670	RIP RAP improvements		675	0.00	2009								
646670	Strengthen bulkhead area around Pilot House												
							Activity /Phase	Funding Source	Proposed Funding (in \$000s)				
									2006 - 2007	2007 - 2008	2008 - 2009	2009 - 2010	2010 - 2011
							CST	FSJLD	675	0	0	0	0
SP647050	Container Yard Improvement & Tank Removal		450	450	2006								
647050	Remove fuel storage tank in Seaboard area and improve surrounding area.												
							Activity /Phase	Funding Source	Proposed Funding (in \$000s)				
									2006 - 2007	2007 - 2008	2008 - 2009	2009 - 2010	2010 - 2011
							CST	FSJLD	0	0	0	0	0
							CST	PV	0	0	0	0	0


MIAMI-DADE METROPOLITAN PLANNING ORGANIZATION
TRANSPORTATION IMPROVEMENT PROGRAM
MIAMI-DADE SEAPORT DEPARTMENT
(All Projects are located at the Seaport, unless otherwise noted)

MPO Project Num.	Facility/Project Name	Type of Work	Project Cost (\$000s)	Prior Years Funding (\$000s)	Construction Year	FDOT Work Program Number					
Agency Project Num.	Detailed Project Description										
	Status	Remarks/Comments									
SP647890	Communications and Command Center		6559	473.00	2008						
647890	Design and build centralized communications center to enhance security										
	Design Phase	Partially funded with Federal Transportation grant									
					Activity /Phase	Funding Source	Proposed Funding (in \$000s)				
							2006 - 2007	2007 - 2008	2008 - 2009	2009 - 2010	2010 - 2011
				CST	FED D	3,657	699	0	0	0	
				CST	FSJLD	530	1,200	0	0	0	
SP648880	Railroad Bridge Repair		1,515	15	2008						
648880	Repair railroad bridge to allow movement of containers by rail during off-peak hours										
	In Planning Phase	Fifty percent FDOT funded									
					Activity /Phase	Funding Source	Proposed Funding (in \$000s)				
							2006 - 2007	2007 - 2008	2008 - 2009	2009 - 2010	2010 - 2011
				CST	FSJLD	443	307	0	0	0	
SP649060	New Cargo Wharf 7		10302	0	2010						
649060	Add 700 feet of berthing space for cargo usage										
	In Design										
					Activity /Phase	Funding Source	Proposed Funding (in \$000s)				
							2006 - 2007	2007 - 2008	2008 - 2009	2009 - 2010	2010 - 2011
				CST	FSJLD	0	250	1,500	8,552	0	

MIAMI-DADE METROPOLITAN PLANNING ORGANIZATION
TRANSPORTATION IMPROVEMENT PROGRAM
MIAMI-DADE SEAPORT DEPARTMENT
(All Projects are located at the Seaport, unless otherwise noted)

MPO Project Num.	Facility/Project Name	Type of Work	Project Cost (\$000s)	Prior Years Funding (\$000s)	Construction Year	FDOT Work Program Number									
Agency Project Num.	Detailed Project Description						Activity /Phase	Funding Source	Proposed Funding (in \$000s)						
	Status	Remarks/Comments							2006 - 2007	2007 - 2008	2008 - 2009	2009 - 2010	2010 - 2011		
SP649110	Canopies and intermodal improvements		8451	0	2009										
649110	Design and construct facilities to improve cruise passenger convenience.														
							CST	FSJLD	0	3,773	4,678	0	0		
SP649730	Dredging Phase III		154,818	743	N/A										
649730	Dredge Port of Miami South Fisherman's Channel to depth of 50 feet.														
	USCOE has approved project														
							CST	ACOE	0	1,931	5,793	5,957	11,200		
							CST	FSJLD	325	2,719	9,207	9,468	17,800		
SPSP645090	Mooring Improvements Phase III		11200	0.00	2009										
SP645090	Replace fenders and enhance wharf gantry crane berths 1 - 5.														
							CST	FSJLD	0	0	0	0	0		

MIAMI-DADE METROPOLITAN PLANNING ORGANIZATION
TRANSPORTATION IMPROVEMENT PROGRAM
MIAMI-DADE SEAPORT DEPARTMENT
(All Projects are located at the Seaport, unless otherwise noted)

MPO Project Num.	Facility/Project Name	Type of Work	Project Cost (\$000s)	Prior Years Funding (\$000s)	Construction Year	FDOT Work Program Number	
Agency Project Num.	Detailed Project Description						
	Status	Remarks/Comments					

SP6432041	Dredging - Electric Utility Relocation	Design / Construct: electric utilities	8000	8000	2005							
6432041	Dredging - design & construction of Electric utility relocation.											
	In process	Note that 50% of this project will be funded by FP&L				Activity /Phase	Funding Source	Proposed Funding (in \$000s)				
								2006 - 2007	2007 - 2008	2008 - 2009	2009 - 2010	2010 - 2011
						CST	PV	0	0	0	0	0
						CST	ACOE	0	0	0	0	0

Yearly Total	34,712	30,843	40,582	53,727	49,350
5 Year TIP Total					209,214



TRANSPORTATION IMPROVEMENT PROGRAM (TIP)



PART TWO: 5-YEAR PROJECT LISTING Transit Improvement (MDTA)

THIS PAGE INTENTIONALLY LEFT BLANK



FY 2007-2011 TRANSPORTATION IMPROVEMENT PROGRAM

MULTIMODAL TRANSIT IMPROVEMENTS



MIAMI-DADE TRANSIT

SPECIFIC ASPECTS OF THE PROGRAM

The FY 2007 Transportation Improvement Program includes funding over the next five years for the following projects:

South Miami-Dade Busway Extension: The South Miami-Dade Busway extension which adds an additional 11.5 miles of exclusive, bus-only transit corridor lanes to the original 8.2-mile Busway adjacent to U.S.-1 will be completed in FY 2006. The first five-mile segment of the extension was placed into service in April 2005. The construction of this project is enabled using Federal Discretionary and State funds.

Urban Corridor Development: State Transit Corridor Program funds will be used for the continuation of several successful South Miami-Dade Busway routes as well as the Flagler MAX route.

ROUTINE REPLACEMENT AND ENHANCEMENT

Metrorail Rehabilitation/ Metromover Replacement: All 136 Metrorail cars will be reconfigured with a new futuristic, aerodynamic sloped front-end design and more modern interior. The original 12 Metromover cars also will be replaced.

Automated Fare Collection: MDT is pursuing state-of-the art fare collection equipment that will support a future region-wide Smart Card-based system for seamless fare integration between MDT, Tri-Rail, Broward County Transit and Palm Tran.

Buses: MDT continues its bus replacement and expansion program to include new over-the-road coaches for longer, limited stop routes. Funding is provided through the People's Transportation Plan (PTP) and through Congestion Mitigation and Air Quality (CM) Federal funding made available through the State. For 2005, MDT projects delivery of 70 additional 40- foot low-floor buses.

Safety: Funding is programmed to purchase security equipment, to continue upgrades and installations of closed circuit camera television systems (CCTV) and to continue the replacement of fire detection and reporting systems.

Facilities: Ongoing facility projects are funded, which include replacement of piston lifts at the garages, replacement of bus washers, and improvement of safety conditions.

Passenger Facilities: Additional Park and ride facilities, designed to address parking demand on the southern end of the existing Metrorail line and along the Busway continue to be planned and developed. New sites funded with state and local moneys to be developed include sites

MULTIMODAL TRANSIT IMPROVEMENTS

at the following intersections: Douglas Road / U.S.-1, Dadeland North / U.S.-1, S.W. 200 Street / U.S.-1, Quail Roost Drive / U.S.-1, and S.W. 344 Street / Busway terminus; funding continues for the installation of protective canopies at Metrorail stations, bus stops and over outdoor escalators. In addition, escalators and elevators will be replaced.

RAPID TRANSIT CORRIDOR DEVELOPMENT (ORANGE LINE)

MIC Extension to Earlington Heights: The MIC/Earlington Heights extension is a 2.4-mile heavy rail extension that will extend from the Miami Intermodal Center (MIC) to the existing Earlington Heights Metrorail Station. The project includes a station at the MIC. The MIC will serve as a central transfer point for Metrorail, Metrobus, Tri-Rail, Amtrak and charter services; it will also consolidate rental car agencies into one facility. Funding will enable further advancement of this project to coordinate with the completion of the MIC-Miami International Airport (MIA) Connector-People Mover Project. The MIC-MIA Connector-People Mover will allow MIA to link with the MDT's Metrorail system. Estimated project cost is \$340 million, with estimated completion in 2009.

North Corridor: The North Corridor is a 9.5-mile, seven (7) station, heavy rail project with its northernmost terminus located at NW 215 Street (County Line Road) and NW 27th Avenue. Its southernmost terminus will be located at the current Dr. Martin Luther King, Jr. Metrorail Station. The seven (7) proposed Metrorail stations are expected to be located at the Northside Shopping Center, City of Opa-Locka, Miami-Dade Community College/North Campus, Palmetto Expressway (SR 826), Carol City Shopping Center (N.W. 183 St.), Pro Player Stadium (N.W. 199 St.), and the Homestead Extension of Florida's Turnpike (HEFT). There is provision for a future station at the intersection of NW 103rd Street and NW 27th Avenue. Estimated project cost is \$915 million, with estimated completion in 2012.

East-West Corridor: This 10.1-mile project starts at the FIU Tamiami Campus at the Florida Turnpike and proceeds eastward along the length of SR 836 to the MIC. The proposed line connects some of the region's most important economic generators, including stops at Blue Lagoon Corporate Park, Palmetto Expressway and the vicinity of FIU/Turnpike. It also provides for direct transfers at the MIC with Tri-Rail, Amtrak, Metrorail, and Metrobus. Estimated project cost is \$1.38 billion, with estimated completion in 2014.

OTHER CORRIDOR DEVELOPMENT

Kendall Corridor: The Kendall Corridor is approximately 15-miles long, with both east-west and north-south segments. The Kendall segment, from SW 157th Avenue to the southern terminus of Phase I Metrorail (Dadeland area) is centered along North Kendall Drive (SW 88 Street). The proposed north-south rail line connects Dadeland to the East-West Corridor. This project needs to complete the federal, state and local funding process.

MIAMI-DADE METROPOLITAN PLANNING ORGANIZATION
TRANSPORTATION IMPROVEMENT PROGRAM

MIAMI-DADE TRANSIT



MPO Project Num.	Facility/Project Name	Type of Work	Project Cost (\$000s)	Prior Years Funding (\$000s)	Construction Year	FDOT Work Program Number
Agency Project Num.	Detailed Project Description					
	Status	Remarks/Comments				

TA0000001	North Corridor	Metrorail Extension	914,695	3,052	2009	421043						
0000001	Extend Metrorail from Dr. Martin Luther King Jr. Metrorail Station to the Miami-Dade/Broward County Line; included is construction of stations, parking, access roads, and elevated guideway. Full Federal and State contribution requested.											
	Planning	Peoples Transportation Plan; received initial federal earmark for Orange Line in FY 06				Activity /Phase	Funding Source	Proposed Funding (in \$000s)				
								2006 - 2007	2007 - 2008	2008 - 2009	2009 - 2010	2010 - 2011
						PDE	FTA 5309	4,900	0	0	0	0
						CST	FDOT	11,381	18,000	25,000	25,000	28,000
						ROW	PTP Bond	66,083	34,886	0	52,911	0

TA0000002	East West Corridor	Metrorail Extension	1,376,200	41,430	2009	4210761						
0000002	Extend Metrorail from the MIC west to the Florida Turnpike and south to FIU. Local funding commitment in place since November 2002. Funding shown represents local share. Federal and State contribution requested.											
	Planning	Peoples Transportation Plan				Activity /Phase	Funding Source	Proposed Funding (in \$000s)				
								2006 - 2007	2007 - 2008	2008 - 2009	2009 - 2010	2010 - 2011
						PE	FTA 5309	4,900	0	0	0	0
						PE	PTP Bond	0	20,227	0	41,733	0

TA0000005	Mover Canopies and Escalator Replacement	Capital equipment replacement and improvement	7005	3,015.00	2006	4146521						
0000005	Replace escalators and provide canopies over escalators on Mover System.											
	design	Peoples Transportation Plan Amendment October 2003				Activity /Phase	Funding Source	Proposed Funding (in \$000s)				
								2006 - 2007	2007 - 2008	2008 - 2009	2009 - 2010	2010 - 2011
						CAP	PTP Bond	0	3,990	0	0	0

MIAMI-DADE METROPOLITAN PLANNING ORGANIZATION
TRANSPORTATION IMPROVEMENT PROGRAM

MIAMI-DADE TRANSIT



MPO Project Num.	Facility/Project Name	Type of Work	Project Cost (\$000s)	Prior Years Funding (\$000s)	Construction Year	FDOT Work Program Number
Agency Project Num.	Detailed Project Description					
	Status	Remarks/Comments				

TA0000006	Capitalization of Preventive Maintenance	capital maintenance	516185	67,165.00		4124591, 4146551, 4162221, 4162431, 4202371																																			
0000006	ongoing																																								
						Proposed Funding (in \$000s)																																			
						<table border="1"> <thead> <tr> <th>Activity /Phase</th> <th>Funding Source</th> <th>2006 - 2007</th> <th>2007 - 2008</th> <th>2008 - 2009</th> <th>2009 - 2010</th> <th>2010 - 2011</th> </tr> </thead> <tbody> <tr> <td>CAP</td> <td>FTA 5307</td> <td>41,263</td> <td>42,277</td> <td>43,344</td> <td>44,966</td> <td>46,645</td> </tr> <tr> <td>CAP</td> <td>FTA 5309</td> <td>12,748</td> <td>13,186</td> <td>13,639</td> <td>14,855</td> <td>15,709</td> </tr> <tr> <td>CAP</td> <td>FTRC</td> <td>13,502</td> <td>13,866</td> <td>142,460</td> <td>14,955</td> <td>15,589</td> </tr> <tr> <td>CAP</td> <td>LOGT</td> <td>16,321</td> <td>16,581</td> <td>16,845</td> <td>17,112</td> <td>17,384</td> </tr> </tbody> </table>	Activity /Phase	Funding Source	2006 - 2007	2007 - 2008	2008 - 2009	2009 - 2010	2010 - 2011	CAP	FTA 5307	41,263	42,277	43,344	44,966	46,645	CAP	FTA 5309	12,748	13,186	13,639	14,855	15,709	CAP	FTRC	13,502	13,866	142,460	14,955	15,589	CAP	LOGT	16,321	16,581	16,845	17,112	17,384
Activity /Phase	Funding Source	2006 - 2007	2007 - 2008	2008 - 2009	2009 - 2010	2010 - 2011																																			
CAP	FTA 5307	41,263	42,277	43,344	44,966	46,645																																			
CAP	FTA 5309	12,748	13,186	13,639	14,855	15,709																																			
CAP	FTRC	13,502	13,866	142,460	14,955	15,589																																			
CAP	LOGT	16,321	16,581	16,845	17,112	17,384																																			

TA0000007	Park and Ride at S.W. 200 Street and Busway	Acquire, construct and operate Park and Ride facility	3370	2,700.00	2007	4123151																					
0000007	Acquire construct & operate a Park and Ride facility at S.W. 200 Street and the Busway.																										
	Routine project	Construct 350 parking spaces (more or less); temporary facility currently in operation o																									
						Proposed Funding (in \$000s)																					
						<table border="1"> <thead> <tr> <th>Activity /Phase</th> <th>Funding Source</th> <th>2006 - 2007</th> <th>2007 - 2008</th> <th>2008 - 2009</th> <th>2009 - 2010</th> <th>2010 - 2011</th> </tr> </thead> <tbody> <tr> <td>CST</td> <td>DS</td> <td>335</td> <td>0</td> <td>0</td> <td>0</td> <td>0</td> </tr> <tr> <td>CST</td> <td>LF</td> <td>335</td> <td>0</td> <td>0</td> <td>0</td> <td>0</td> </tr> </tbody> </table>	Activity /Phase	Funding Source	2006 - 2007	2007 - 2008	2008 - 2009	2009 - 2010	2010 - 2011	CST	DS	335	0	0	0	0	CST	LF	335	0	0	0	0
Activity /Phase	Funding Source	2006 - 2007	2007 - 2008	2008 - 2009	2009 - 2010	2010 - 2011																					
CST	DS	335	0	0	0	0																					
CST	LF	335	0	0	0	0																					

MIAMI-DADE METROPOLITAN PLANNING ORGANIZATION
TRANSPORTATION IMPROVEMENT PROGRAM

MIAMI-DADE TRANSIT



MPO Project Num.	Facility/Project Name	Type of Work	Project Cost (\$000s)	Prior Years Funding (\$000s)	Construction Year	FDOT Work Program Number					
Agency Project Num.	Detailed Project Description										
	Status	Remarks/Comments									
TA0000008	Park and Ride (Kendall Drive and SW 127 Avenue)	construction	2500	0.00	2007	4205871					
0000008	Construct Park and Ride facility at Kendall Drive and SW 127 Avenue served by Kendall area routes and connecting to Dadeland North Metrorail Station.										
	planning				Activity /Phase	Funding Source	Proposed Funding (in \$000s)				
							2006 - 2007	2007 - 2008	2008 - 2009	2009 - 2010	2010 - 2011
					CAP	DDR	750	0	0	0	0
					CAP	LF	750	1,000	0	0	0
TA0000009	Passenger Amenities and Enhancements	Capital equipment and improvements	2827	1,070.00	2005	4105742, 4124591, 4146551, 4162221, 4162431, 4202371					
0000009	Replace signage, install bicycle-related amenities, supplement other projects related to passenger enhancements as defined by FTA.										
	ongoing				Activity /Phase	Funding Source	Proposed Funding (in \$000s)				
							2006 - 2007	2007 - 2008	2008 - 2009	2009 - 2010	2010 - 2011
					CAP	LF	23	0	0	0	0
					CAP	SE	432	0	0	0	0
					CAP	FTA 5307	100	200	250	225	200
TA0000010	Transit Facilities Systemwide	construction	6000	849.00	2005						
0000010	Replace roofs on transit facilities including Rail/Mover stations and bus facilities.										
	ongoing	People's Transportation Plan Amendment October 2003			Activity /Phase	Funding Source	Proposed Funding (in \$000s)				
							2006 - 2007	2007 - 2008	2008 - 2009	2009 - 2010	2010 - 2011
					CST	PTP	480	525	525	525	525

MIAMI-DADE METROPOLITAN PLANNING ORGANIZATION
TRANSPORTATION IMPROVEMENT PROGRAM

MIAMI-DADE TRANSIT



MPO Project Num.	Facility/Project Name	Type of Work	Project Cost (\$000s)	Prior Years Funding (\$000s)	Construction Year	FDOT Work Program Number						
Agency Project Num.	Detailed Project Description											
	Status	Remarks/Comments				Activity /Phase	Funding Source	Proposed Funding (in \$000s)				
		2006 - 2007	2007 - 2008	2008 - 2009	2009 - 2010	2010 - 2011						
TA0000011	Paint/Refinish Transit Facilities Systemwide	Capital maintenance	4000	981.00								
0000011	ongoing	People's Transportation Plan Amendment October 2003				MNT	PTP	330	330	330	330	330
TA0000012	Bus Garages - Replace Lifts	Capital Equipment Replacement	3576	2,132.00	2006							
0000012	Replace piston and hydraulic lifts in bus maintenance facilities.	People's Transportation Plan Amendment October 2003				CAP	PTP Bond	0	1,444	0	0	0
TA0000013	Capital Project Planning and Administration	Management / Administration of capital funds	10613	3,613.00	N/A	4124591, 4146551, 4162221, 4162431, 4202371						
0000013	Project Planning and Administration associated with PTP and Federal/State Grants	Peoples Transportation Plan				ADM	FTA 5307	300	300	350	350	350
Routine project						ADM	FTRC	75	75	88	88	88
						ADM	PTP Bond	0	2,500	0	1,500	0

MIAMI-DADE METROPOLITAN PLANNING ORGANIZATION
TRANSPORTATION IMPROVEMENT PROGRAM

MIAMI-DADE TRANSIT



MPO Project Num.	Facility/Project Name	Type of Work	Project Cost (\$000s)	Prior Years Funding (\$000s)	Construction Year	FDOT Work Program Number						
Agency Project Num.	Detailed Project Description											
	Status	Remarks/Comments										
TA0000014	Replace Elevators	Capital Equipment	6170	948.00								
0000014	Replace elevators in Rail Stations, Rail Parking Garages, Mover Stations and Maintenance Facilities											
	ongoing	People's Transportation Plan Amendment October 2003				Activity /Phase	Funding Source	Proposed Funding (in \$000s)				
								2006 - 2007	2007 - 2008	2008 - 2009	2009 - 2010	2010 - 2011
						CAP	PTP Bond	0	3,000	0	2,222	0
TA0000015	Buses	Purchase / Replacement: buses	243884	31,543.00	N/A	4165971, 4188781, 4207931, 4122032						
0000015	Purchase of new and replacement 40 foot and 30 foot buses. Project cost covers fiscal years 2005 through 2011 as currently programmed.											
	Ongoing	People's Transportation Plan				Activity /Phase	Funding Source	Proposed Funding (in \$000s)				
								2006 - 2007	2007 - 2008	2008 - 2009	2009 - 2010	2010 - 2011
						CAP	PTP	23,997	22,087	11,165	0	36,099
						CAP	CM	0	0	0	1,765	1,791
						CAP	FTA 5309	2,007	2,173	2,257	4,000	5,000
TA0000016	Fare Collection System	Acquisition of fare collection equipment	80,000	901	N/A	4146981						
0000016	Purchase and install universal fare collection equipment for Rail, Mover and Bus. Fare media to be compatible with Broward, Palm Beach and South Florida Regional Transportation Authority systems.											
	Procurement	People's Transportation Plan Amendment October 2003				Activity /Phase	Funding Source	Proposed Funding (in \$000s)				
								2006 - 2007	2007 - 2008	2008 - 2009	2009 - 2010	2010 - 2011
						CAP	PTP Bond	1,573	49,238	27,001	0	0
						CAP	FTA 5309	401	435	451	0	0

MIAMI-DADE METROPOLITAN PLANNING ORGANIZATION
TRANSPORTATION IMPROVEMENT PROGRAM

MIAMI-DADE TRANSIT



MPO Project Num.	Facility/Project Name	Type of Work	Project Cost (\$000s)	Prior Years Funding (\$000s)	Construction Year	FDOT Work Program Number					
Agency Project Num.	Detailed Project Description										
	Status	Remarks/Comments									
TA0000017	Central Control: Metrorail/Metromover	Purchase / Installation: central control system	30000	5,528.00	N/A	4146981					
0000017	Modernize central control system in Government Center for Metrorail and Metromover.										
	Planning	Peoples Transportation Plan Amendment October 2003			Activity /Phase	Funding Source	Proposed Funding (in \$000s)				
							2006 - 2007	2007 - 2008	2008 - 2009	2009 - 2010	2010 - 2011
					CAP	DDR	1,100	1,585	0	0	0
					CAP	PTP Bond	0	21,786	0	0	0
TA0000018	Bus Facilities	Facility and equipment renovation	3,951	3,403	2005	4124591, 4146551, 4162221, 4162431, 4202371					
0000018	Replace bus washers and vacuums at all bus facilities; annual bus facility and equipment rehabilitation through federal formula grant.										
	Ongoing	Peoples Transportation Plan Amendment October 2003			Activity /Phase	Funding Source	Proposed Funding (in \$000s)				
							2006 - 2007	2007 - 2008	2008 - 2009	2009 - 2010	2010 - 2011
					CST	FTA 5307	400	400	375	275	225
					CST	FTRC	100	100	94	69	56
					CST	PTP Bond	0	222	0	0	0

MIAMI-DADE METROPOLITAN PLANNING ORGANIZATION
TRANSPORTATION IMPROVEMENT PROGRAM

MIAMI-DADE TRANSIT



MPO Project Num.	Facility/Project Name	Type of Work	Project Cost (\$000s)	Prior Years Funding (\$000s)	Construction Year	FDOT Work Program Number					
Agency Project Num.	Detailed Project Description										
	Status	Remarks/Comments									
TA0000019	AVL / AVM Radio System	Purchase / Replacement: radio systems	18,403	2,169	N/A	4124591, 4146551, 4162221, 4162431, 4202371					
0000019	Replace radios and maintain Automated Vehicle Locator and monitoring system (AVL/AVM)										
	Ongoing				Activity /Phase	Funding Source	Proposed Funding (in \$000s)				
							2006 - 2007	2007 - 2008	2008 - 2009	2009 - 2010	2010 - 2011
					CAP	FTA 5307	50	100	125	100	100
					CAP	FTRC	13	26	31	26	26
TA0000020	Information Technology Equipment	Equipment Replacement / Upgrades: communication	2830	280.00	N/A	4124591, 4146551, 4162221, 4162431, 4202371					
0000020	Acquire replacement computers and servers as required.										
	Ongoing				Activity /Phase	Funding Source	Proposed Funding (in \$000s)				
							2006 - 2007	2007 - 2008	2008 - 2009	2009 - 2010	2010 - 2011
					CAP	FTA 5307	300	400	400	450	450
					CAP	FTRC	75	100	100	113	113
TA0000021	Bus Stop Signage	Installation of new bus stop signage.	900	150	2005						
0000021	Provide bus stop signage.										
	Ongoing	Peoples Transportation Plan			Activity /Phase	Funding Source	Proposed Funding (in \$000s)				
							2006 - 2007	2007 - 2008	2008 - 2009	2009 - 2010	2010 - 2011
					CST	PTP	150	150	150	150	150

MIAMI-DADE METROPOLITAN PLANNING ORGANIZATION
TRANSPORTATION IMPROVEMENT PROGRAM

MIAMI-DADE TRANSIT



MPO Project Num.	Facility/Project Name	Type of Work	Project Cost (\$000s)	Prior Years Funding (\$000s)	Construction Year	FDOT Work Program Number						
Agency Project Num.	Detailed Project Description											
	Status	Remarks/Comments										
TA0000022	Rail Mid Life Rehabilitation	Major Overhaul of Existing Rail Fleet	318569	64,489.00	N/A							
0000022	Rail vehicle mid-life modernization of 136 car fleet.											
	Specification Preparation	Peoples Transportation Plan				Activity /Phase	Funding Source	Proposed Funding (in \$000s)				
								2006 - 2007	2007 - 2008	2008 - 2009	2009 - 2010	2010 - 2011
						MNT	PTP Bond	0	104,490	0	109,574	0
TA0000023	Rail / Mover Facilities Maintenance	Rehab / Maintenance: Rail/Mover facilities	157,967	63,827	N/A	4162231, 4162411						
0000023	Purchase miscellaneous tools and perform minor repairs to Rail/Mover facilities and vehicles.											
	Ongoing	Allocation of annual fixed guideway modernization funds.				Activity /Phase	Funding Source	Proposed Funding (in \$000s)				
								2006 - 2007	2007 - 2008	2008 - 2009	2009 - 2010	2010 - 2011
						CAP	FTA 5309	525	552	579	608	638
						CAP	FTRC	131	138	145	152	160
TA0000025	Service/Support Vehicles	Acquisition of Maintenance and Service Vehicles	1,650	0	N/A	4124591, 4146551, 4162221, 4162431, 4202371						
0000025	Acquire new and replacement service vehicles, tow trucks, and service trucks.											
	Ongoing	Peoples Transportation Plan				Activity /Phase	Funding Source	Proposed Funding (in \$000s)				
								2006 - 2007	2007 - 2008	2008 - 2009	2009 - 2010	2010 - 2011
						CAP	FTRC	50	75	88	100	100
						CAP	FTA 5307	200	300	350	400	400

MIAMI-DADE METROPOLITAN PLANNING ORGANIZATION
TRANSPORTATION IMPROVEMENT PROGRAM

MIAMI-DADE TRANSIT



MPO Project Num.	Facility/Project Name	Type of Work	Project Cost (\$000s)	Prior Years Funding (\$000s)	Construction Year	FDOT Work Program Number				
Agency Project Num.	Detailed Project Description									
	Status	Remarks/Comments								
TA0000026	Bus Tools	Acquire bus maintenance tools	2,195	0	N/A	4124591, 4146551, 4162221, 4162431, 4202371				
0000026	Acquire tools and equipment for repair and maintenance of buses and existing garage facilities.									
	Ongoing				Activity /Phase	Funding Source	Proposed Funding (in \$000s)			
						2006 - 2007	2007 - 2008	2008 - 2009	2009 - 2010	2010 - 2011
				CAP	FTA 5307	270	450	450	500	525
				CAP	FTRC	68	113	113	125	131
TA0000027	Metromover Vehicle Replacement, Phase 1	Capital Equipment Replacement	33043	23,459.00	N/A					
0000027	Replace original 12 Metro Mover vehicles.									
	Ongoing	Peoples Transportation Plan Amendment October 2003			Activity /Phase	Funding Source	Proposed Funding (in \$000s)			
						2006 - 2007	2007 - 2008	2008 - 2009	2009 - 2010	2010 - 2011
				CAP	PTP Bond	0	9,584	0	0	0
TA0000028	Treasury Service Equipment	Replacement of treasury related tools and equipment	0	0	N/A	4124591, 4146551, 4162221, 4162431, 4202371				
0000028	Replace tools and equipment in revenue room and other related areas.									
	Ongoing	Annual allocation from 5307 formula grant.			Activity /Phase	Funding Source	Proposed Funding (in \$000s)			
						2006 - 2007	2007 - 2008	2008 - 2009	2009 - 2010	2010 - 2011
				CAP	FTA 5307	130	100	100	100	100
				CAP	FTRC	33	25	25	25	25

MIAMI-DADE METROPOLITAN PLANNING ORGANIZATION
TRANSPORTATION IMPROVEMENT PROGRAM

MIAMI-DADE TRANSIT



MPO Project Num.	Facility/Project Name	Type of Work	Project Cost (\$000s)	Prior Years Funding (\$000s)	Construction Year	FDOT Work Program Number								
Agency Project Num.	Detailed Project Description					Activity /Phase	Funding Source	Proposed Funding (in \$000s)						
	Status	Remarks/Comments						2006 - 2007	2007 - 2008	2008 - 2009	2009 - 2010	2010 - 2011		
TA0000029	Earlington Heights - Miami Intermodal Center Extension	Metrorail Extension	340,027	82,917	2007	417994								
0000029	Extend Metrorail west and south 2.6 miles from the Earlington Heights Metrorail Station to the Miami Intermodal Center.					CAP	FDOT	2006 - 2007	2007 - 2008	2008 - 2009	2009 - 2010	2010 - 2011		
	Final Design	Peoples Transportation Plan.						23,274	23,644	13,896	12,289	0		
								CAP	PTP Bond	0	125,000	0	59,007	0
TA0000030	Metrorail Station Refurbishment	Capital Maintenance	7555	3,790.00										
0000030	Refurbish Metrorail Stations and Lehman Center including emergency lighting, safety systems, restrooms, irrigation, landscape, benches, building systems and controls.					CAP	PTP Bond	2006 - 2007	2007 - 2008	2008 - 2009	2009 - 2010	2010 - 2011		
	ongoing	People's Transportation Plan Amendment October 2003						0	1,369	0	1,224	0		
TA0000031	UPS/Emergency Lighting	Capital Equipment Replacement	1140	520.00	2005									
0000031	Replace UPS systems and emergency lighting at existing Metrorail Stations.					CAP	PTP	2006 - 2007	2007 - 2008	2008 - 2009	2009 - 2010	2010 - 2011		
	ongoing	People's Transportation Plan Amendment October 2003						253	367	0	0	0		

MIAMI-DADE METROPOLITAN PLANNING ORGANIZATION
TRANSPORTATION IMPROVEMENT PROGRAM

MIAMI-DADE TRANSIT



MPO Project Num.	Facility/Project Name	Type of Work	Project Cost (\$000s)	Prior Years Funding (\$000s)	Construction Year	FDOT Work Program Number					
Agency Project Num.	Detailed Project Description										
	Status	Remarks/Comments									
TA0000032	Bus Pull Out Bays	Construction	7,430	5230	2006	4147001					
0000032	Locate and construct bus pull out bays where feasible.										
	Construction	People's Transportation Plan			Activity /Phase	Funding Source	Proposed Funding (in \$000s)				
							2006 - 2007	2007 - 2008	2008 - 2009	2009 - 2010	2010 - 2011
					CAP	PTP Bond	300	800	0	0	0
					CAP	DDR	300	800	0	0	0
TA0000033	MetroRail Test Track	construction	4000	2,215.00	2007						
0000033	Install test track for vehicle safety inspections under acceleration conditions.										
		People's Transportation Plan Amendment October 2003			Activity /Phase	Funding Source	Proposed Funding (in \$000s)				
							2006 - 2007	2007 - 2008	2008 - 2009	2009 - 2010	2010 - 2011
					CAP	PTP Bond	0	1,785	0	0	0
TA0000034	Metrarail - Track and Guideway Rehabilitation; Fixed Guideway Inspection	construction	35418	12,582.00	2005	4051331, 4051332					
0000034	Capital maintenance of existing guideway.										
	ongoing	People's Transportation Plan Amendment October 2003			Activity /Phase	Funding Source	Proposed Funding (in \$000s)				
							2006 - 2007	2007 - 2008	2008 - 2009	2009 - 2010	2010 - 2011
					CAP	XU	750	750	750	750	750
					CAP	PTP Bond	0	10,957	0	8,129	0

MIAMI-DADE METROPOLITAN PLANNING ORGANIZATION
TRANSPORTATION IMPROVEMENT PROGRAM

MIAMI-DADE TRANSIT



MPO Project Num.	Facility/Project Name	Type of Work	Project Cost (\$000s)	Prior Years Funding (\$000s)	Construction Year	FDOT Work Program Number
Agency Project Num.	Detailed Project Description					
	Status	Remarks/Comments				

TA0000035	Service Development	Service development: bus routes	0	0.00	N/A	4202631					
0000035	Implement new bus service route (7th Avenue MAX) from Golden Glades to Downtown Miami.										
	Ongoing										
					Activity /Phase	Funding Source					
					Proposed Funding (in \$000s)						
					2006 - 2007	2007 - 2008	2008 - 2009	2009 - 2010	2010 - 2011		
					OPS	DDR	421	0	0	0	0
					OPS	LF	421	0	0	0	0

TA0000036	Pedestrian Overpasses at South Miami and University Metrorail Stations	Construction	16,362	6,844	2007	4132383, 4180841					
0000036	Construction of a pedestrian overpass at South Miami Metrorail Station and at the University spanning US - 1.										
	Design	Peoples Transportation Plan Amednment October 2003									
					Activity /Phase	Funding Source					
					Proposed Funding (in \$000s)						
					2006 - 2007	2007 - 2008	2008 - 2009	2009 - 2010	2010 - 2011		
					CST	FDOT	0	0	0	1,000	2,000
					CST	PTP Bond	0	6,518	0	0	0

MIAMI-DADE METROPOLITAN PLANNING ORGANIZATION
TRANSPORTATION IMPROVEMENT PROGRAM

MIAMI-DADE TRANSIT



MPO Project Num.	Facility/Project Name	Type of Work	Project Cost (\$000s)	Prior Years Funding (\$000s)	Construction Year	FDOT Work Program Number
Agency Project Num.	Detailed Project Description					
	Status	Remarks/Comments				

TA000038	Transit Hub at NW 7 Avenue and NW 62 Street	Construct New and improve existing Passenger Activity Centers	16535	7,261.00	2008	4137543, 4137543, 4137544, 4137545						
000038	Acquire site, construct bus transfer facility and participate in joint development of Transit Hub at NW 7 Avenue and NW 62 Street.											
	Site Acquisition	Includes retail, office and affordable housing development project through Miami-Dade				Activity /Phase	Funding Source	Proposed Funding (in \$000s)				
								2006 - 2007	2007 - 2008	2008 - 2009	2009 - 2010	2010 - 2011
						ROW	DDR	500	0	816	1,970	0
								0	0	0	0	0
						CST	FTA 5309	840	911	951	0	0
						CAP	FTRC	210	228	238	0	0
						ROW	LF	500	0	816	1,970	0

TA000042	Bus Maintenance Facilities	New Construction	44000	890.00	2007							
000042	Construct new bus garage in South and West Miami-Dade County to accommodate expanding fleet. A 25 acre site has been identified on County-owned land at Homestead Air Reserve Base.											
	Planning/Design	Peoples' Transportation Plan Amendment October 2003				Activity /Phase	Funding Source	Proposed Funding (in \$000s)				
								2006 - 2007	2007 - 2008	2008 - 2009	2009 - 2010	2010 - 2011
						CST	PTP Bond	8,262	26,000	8,900	0	0

MIAMI-DADE METROPOLITAN PLANNING ORGANIZATION
TRANSPORTATION IMPROVEMENT PROGRAM

MIAMI-DADE TRANSIT



MPO Project Num.	Facility/Project Name	Type of Work	Project Cost (\$000s)	Prior Years Funding (\$000s)	Construction Year	FDOT Work Program Number					
Agency Project Num.	Detailed Project Description										
	Status	Remarks/Comments									
TA0000043	Park and Ride at S.W. 296 Street and Busway	Acquire, construct and operate Park and Ride Facility	2000	1,750.00	2006	4181941					
0000043	Currently being used as temporary Park and Ride of approximately 110 spaces.										
	Design	Completion projected with opening of Segment 2 of Busway Extension; temporary lot c			Activity /Phase	Funding Source	Proposed Funding (in \$000s)				
							2006 - 2007	2007 - 2008	2008 - 2009	2009 - 2010	2010 - 2011
					CST	LF	250	0	0	0	0
TA0000044	Park and Ride at SW 344 Street and Busway Terminus	Construction	3000	542.00	2006	4204571, 4204581					
0000044	Acquire, construct and operate a Park and Ride Facility										
	Planning	Facility program and scope under development; right of way acquisition to commence i			Activity /Phase	Funding Source	Proposed Funding (in \$000s)				
							2006 - 2007	2007 - 2008	2008 - 2009	2009 - 2010	2010 - 2011
					ROW	LF	300	0	0	0	0
					ROW	DDR	300	0	0	0	0
					CAP	FTRC	464	0	0	0	0
					ROW	CM	1,858	0	0	0	0

MIAMI-DADE METROPOLITAN PLANNING ORGANIZATION
TRANSPORTATION IMPROVEMENT PROGRAM

MIAMI-DADE TRANSIT



MPO Project Num.	Facility/Project Name	Type of Work	Project Cost (\$000s)	Prior Years Funding (\$000s)	Construction Year	FDOT Work Program Number
Agency Project Num.	Detailed Project Description					
	Status	Remarks/Comments				

TA0000046	Park and Ride at Quail Roost Drive and Busway	Construct and provide transit-related parking	2457	0.00	2008	4204601					
0000046	Participate in private sector development by including a transit-related Park and Ride Lot or provide transit dedicated spaces within a commercial garage.										
	Planning	Completion time frame is estimated.			Activity /Phase	Funding Source	Proposed Funding (in \$000s)				
							2006 - 2007	2007 - 2008	2008 - 2009	2009 - 2010	2010 - 2011
					CST	CM	0	2,458	0	0	0
					CST	FTRC	0	614	0	0	0

TA0000047	Transit Hub/Intermodal Center		5,000	460	2011	4137545, 4137546, 4137547, 4202301, 4180781, 4180791					
0000047	Construction of transit hub in West Miami-Dade; construction of intermodal facility at Dadeland South.										
	Planning	Completion date is estimated			Activity /Phase	Funding Source	Proposed Funding (in \$000s)				
							2006 - 2007	2007 - 2008	2008 - 2009	2009 - 2010	2010 - 2011
					CAP	FTA 5309	480	520	540	0	0
					CAP	FTRC	120	130	135	0	0
					CST	DDR	0	0	0	1,500	0
					CST	LF	0	0	0	1,500	0

MIAMI-DADE METROPOLITAN PLANNING ORGANIZATION
TRANSPORTATION IMPROVEMENT PROGRAM

MIAMI-DADE TRANSIT



MPO Project Num.	Facility/Project Name	Type of Work	Project Cost (\$000s)	Prior Years Funding (\$000s)	Construction Year	FDOT Work Program Number
Agency Project Num.	Detailed Project Description					
	Status	Remarks/Comments				

TA0000050	ADA Improvements	ADA Accessibility	3,600	1,000	N/A	4180501
0000050	Provide capital improvements at all facilities as required to maintain compliance with the Americans with Disabilities Act: Overall project includes ADA upgrades to Phase 1 of Busway.					
		ADA upgrades are part of People's Transportation Plan				
						Proposed Funding (in \$000s)
						2006 - 2007
						2007 - 2008
						2008 - 2009
						2009 - 2010
						2010 - 2011
						CAP DS/DDR
						750 0 0 0 0
						CAP PTP Bond
						750 0 0 0 0
						OTHER FTA 5307
						150 200 250 250 250

TA0000051	Security and Safety	Acquire capital equipment, design and construct security related improvements	6,884	2,940		4147011, 4147012,
0000051	Security and emergency preparedness facilities and equipment including bulk fuel storage, see thru trash cans, cctv, IT backup, access control, etc.					
	Equipment acquisition					
						Proposed Funding (in \$000s)
						2006 - 2007
						2007 - 2008
						2008 - 2009
						2009 - 2010
						2010 - 2011
						CAP DDR
						500 600 0 0 0
						CAP FTRC
						168 163 175 182 25
						CAP FTA 5307
						100 50 50 50 100
						CAP FTA 5309
						569 600 650 675 0

MIAMI-DADE METROPOLITAN PLANNING ORGANIZATION
TRANSPORTATION IMPROVEMENT PROGRAM

MIAMI-DADE TRANSIT



MPO Project Num.	Facility/Project Name	Type of Work	Project Cost (\$000s)	Prior Years Funding (\$000s)	Construction Year	FDOT Work Program Number
Agency Project Num.	Detailed Project Description					
	Status	Remarks/Comments				

TA0000052	Pedestrian Overpass at Dadeland North	Design and construct	7000	0.00	2010	4207921																																	
0000052	Construct pedestrian overpass connecting east side of US - 1 to Dadeland North Metrorail Station																																						
	planning					<table border="1"> <thead> <tr> <th rowspan="2">Activity /Phase</th> <th rowspan="2">Funding Source</th> <th colspan="5">Proposed Funding (in \$000s)</th> </tr> <tr> <th>2006 - 2007</th> <th>2007 - 2008</th> <th>2008 - 2009</th> <th>2009 - 2010</th> <th>2010 - 2011</th> </tr> </thead> <tbody> <tr> <td></td> <td>LOGT</td> <td>0</td> <td>0</td> <td>300</td> <td>300</td> <td>400</td> </tr> <tr> <td>CAP</td> <td>CM</td> <td>0</td> <td>0</td> <td>1,931</td> <td>0</td> <td>0</td> </tr> <tr> <td>CAP</td> <td>FTRC</td> <td>0</td> <td>0</td> <td>483</td> <td>0</td> <td>0</td> </tr> </tbody> </table>	Activity /Phase	Funding Source	Proposed Funding (in \$000s)					2006 - 2007	2007 - 2008	2008 - 2009	2009 - 2010	2010 - 2011		LOGT	0	0	300	300	400	CAP	CM	0	0	1,931	0	0	CAP	FTRC	0	0	483	0	0
Activity /Phase	Funding Source	Proposed Funding (in \$000s)																																					
		2006 - 2007	2007 - 2008	2008 - 2009	2009 - 2010	2010 - 2011																																	
	LOGT	0	0	300	300	400																																	
CAP	CM	0	0	1,931	0	0																																	
CAP	FTRC	0	0	483	0	0																																	

TA0000053	Pedestrian Overpasses at Coconut Grove and Dadeland South	Construction	14,000	0	N/A	4207901, 4204531																																																
0000053	Provide pedestrian overpasses connecting the east side of US-1 with Metrorail Stations at Coconut Grove and Dadeland South Submitted for Congressional earmark, Federal allocation exp. to be announced first quarter 2007																																																					
	planning	People Transportation Plan Amendment October 2003					<table border="1"> <thead> <tr> <th rowspan="2">Activity /Phase</th> <th rowspan="2">Funding Source</th> <th colspan="5">Proposed Funding (in \$000s)</th> </tr> <tr> <th>2006 - 2007</th> <th>2007 - 2008</th> <th>2008 - 2009</th> <th>2009 - 2010</th> <th>2010 - 2011</th> </tr> </thead> <tbody> <tr> <td></td> <td></td> <td>0</td> <td>0</td> <td>0</td> <td>0</td> <td>0</td> </tr> <tr> <td>CAP</td> <td>CM</td> <td>0</td> <td>0</td> <td>1,931</td> <td>0</td> <td>0</td> </tr> <tr> <td>CAP</td> <td>DDR</td> <td>0</td> <td>0</td> <td>0</td> <td>0</td> <td>1,000</td> </tr> <tr> <td>CAP</td> <td>FTRC</td> <td>0</td> <td>0</td> <td>483</td> <td>0</td> <td>0</td> </tr> <tr> <td>CAP</td> <td>PTP</td> <td>0</td> <td>0</td> <td>0</td> <td>0</td> <td>1,000</td> </tr> </tbody> </table>	Activity /Phase	Funding Source	Proposed Funding (in \$000s)					2006 - 2007	2007 - 2008	2008 - 2009	2009 - 2010	2010 - 2011			0	0	0	0	0	CAP	CM	0	0	1,931	0	0	CAP	DDR	0	0	0	0	1,000	CAP	FTRC	0	0	483	0	0	CAP	PTP	0	0	0	0	1,000
Activity /Phase	Funding Source	Proposed Funding (in \$000s)																																																				
		2006 - 2007	2007 - 2008	2008 - 2009	2009 - 2010	2010 - 2011																																																
		0	0	0	0	0																																																
CAP	CM	0	0	1,931	0	0																																																
CAP	DDR	0	0	0	0	1,000																																																
CAP	FTRC	0	0	483	0	0																																																
CAP	PTP	0	0	0	0	1,000																																																

MIAMI-DADE METROPOLITAN PLANNING ORGANIZATION
TRANSPORTATION IMPROVEMENT PROGRAM

MIAMI-DADE TRANSIT



MPO Project Num.	Facility/Project Name	Type of Work	Project Cost (\$000s)	Prior Years Funding (\$000s)	Construction Year	FDOT Work Program Number
Agency Project Num.	Detailed Project Description					
	Status	Remarks/Comments				

TA0000060	Urban Corridor Service	Bus service	0	0.00		4096371, 4179171, 4204611, 4204621					
0000060	Includes Flagler MAX, South Miami-Dade Busway, Busway Flyer to Key Largo, 95 Express from Dolphin Stadium Are to Downtown Miami.										
	ongoing										
					Activity /Phase	Funding Source	Proposed Funding (in \$000s)				
							2006 - 2007	2007 - 2008	2008 - 2009	2009 - 2010	2010 - 2011
					OPS	LF	1,740	1,340	1,340	934	935
					OPS	CM	840	440	440	0	0
					OPS	DDR	900	900	900	934	935

TA0000061	Special Use Lanes (SUL)	Premium Bus Service	0	1,000	2007	4202641, 4204561					
0000061	Capital and operating support for running on road shoulders										
	Construction										
					Activity /Phase	Funding Source	Proposed Funding (in \$000s)				
							2006 - 2007	2007 - 2008	2008 - 2009	2009 - 2010	2010 - 2011
					OPS	LF	111	0	0	0	0
					OPS	DDR	111	0	0	0	0
					CAP	CM	1,208	1,208	0	0	0
					CAP	FTRC	302	302	0	0	0

MIAMI-DADE METROPOLITAN PLANNING ORGANIZATION
TRANSPORTATION IMPROVEMENT PROGRAM

MIAMI-DADE TRANSIT



MPO Project Num.	Facility/Project Name	Type of Work	Project Cost (\$000s)	Prior Years Funding (\$000s)	Construction Year	FDOT Work Program Number
Agency Project Num.	Detailed Project Description					
	Status	Remarks/Comments				

TA0000062	State Transit Block Grant	Operations	0			4122691, 4147281, 4161471, 4177391, 4202421																												
0000062	State of Florida support for public transportation operations through FDOT District 6.																																	
	ongoing																																	
						Proposed Funding (in \$000s)																												
						<table border="1" style="width: 100%; border-collapse: collapse;"> <tr> <th>Activity /Phase</th> <th>Funding Source</th> <th>2006 - 2007</th> <th>2007 - 2008</th> <th>2008 - 2009</th> <th>2009 - 2010</th> <th>2010 - 2011</th> </tr> <tr> <td>OPS</td> <td>DDR</td> <td>16,525</td> <td>15,622</td> <td>17,092</td> <td>17,772</td> <td>13,956</td> </tr> <tr> <td>OPS</td> <td>DS</td> <td>0</td> <td>1,368</td> <td>0</td> <td>0</td> <td>3,816</td> </tr> <tr> <td>OPS</td> <td>LF</td> <td>16,525</td> <td>16,990</td> <td>17,092</td> <td>17,772</td> <td>17,772</td> </tr> </table>	Activity /Phase	Funding Source	2006 - 2007	2007 - 2008	2008 - 2009	2009 - 2010	2010 - 2011	OPS	DDR	16,525	15,622	17,092	17,772	13,956	OPS	DS	0	1,368	0	0	3,816	OPS	LF	16,525	16,990	17,092	17,772	17,772
Activity /Phase	Funding Source	2006 - 2007	2007 - 2008	2008 - 2009	2009 - 2010	2010 - 2011																												
OPS	DDR	16,525	15,622	17,092	17,772	13,956																												
OPS	DS	0	1,368	0	0	3,816																												
OPS	LF	16,525	16,990	17,092	17,772	17,772																												

TA0000063	Rail Car F & G Inspections	Capital Maintenance	0	0.00																
0000063	Perform preventive maintenance on rail cars.																			
		People's Transportation Plan Amendment October 2003																		
						Proposed Funding (in \$000s)														
						<table border="1" style="width: 100%; border-collapse: collapse;"> <tr> <th>Activity /Phase</th> <th>Funding Source</th> <th>2006 - 2007</th> <th>2007 - 2008</th> <th>2008 - 2009</th> <th>2009 - 2010</th> <th>2010 - 2011</th> </tr> <tr> <td>CAP</td> <td>PTP</td> <td>2,634</td> <td>0</td> <td>0</td> <td>0</td> <td>0</td> </tr> </table>	Activity /Phase	Funding Source	2006 - 2007	2007 - 2008	2008 - 2009	2009 - 2010	2010 - 2011	CAP	PTP	2,634	0	0	0	0
Activity /Phase	Funding Source	2006 - 2007	2007 - 2008	2008 - 2009	2009 - 2010	2010 - 2011														
CAP	PTP	2,634	0	0	0	0														

TA0000070	Job Access and Reverse Commute	Operating Support for all of So. Florida	0			4212061																					
0000070	Federal Section 5316 funding																										
						Proposed Funding (in \$000s)																					
						<table border="1" style="width: 100%; border-collapse: collapse;"> <tr> <th>Activity /Phase</th> <th>Funding Source</th> <th>2006 - 2007</th> <th>2007 - 2008</th> <th>2008 - 2009</th> <th>2009 - 2010</th> <th>2010 - 2011</th> </tr> <tr> <td>OPS</td> <td>FTA</td> <td>1,400</td> <td>0</td> <td>0</td> <td>0</td> <td>0</td> </tr> <tr> <td>OPS</td> <td>LF</td> <td>1,400</td> <td>0</td> <td>0</td> <td>0</td> <td>0</td> </tr> </table>	Activity /Phase	Funding Source	2006 - 2007	2007 - 2008	2008 - 2009	2009 - 2010	2010 - 2011	OPS	FTA	1,400	0	0	0	0	OPS	LF	1,400	0	0	0	0
Activity /Phase	Funding Source	2006 - 2007	2007 - 2008	2008 - 2009	2009 - 2010	2010 - 2011																					
OPS	FTA	1,400	0	0	0	0																					
OPS	LF	1,400	0	0	0	0																					

MIAMI-DADE METROPOLITAN PLANNING ORGANIZATION
TRANSPORTATION IMPROVEMENT PROGRAM

MIAMI-DADE TRANSIT



MPO Project Num.	Facility/Project Name	Type of Work	Project Cost (\$000s)	Prior Years Funding (\$000s)	Construction Year	FDOT Work Program Number
Agency Project Num.	Detailed Project Description					
	Status	Remarks/Comments				

TA000071	New Freedom	Operating Support for all of So. Florida	0			4212051
000071	Federal Section 5317 funding.					
	Ongoing					
						Proposed Funding (in \$000s)
						Activity /Phase Funding Source
						2006 - 2007 2007 - 2008 2008 - 2009 2009 - 2010 2010 - 2011
						OPS FTA 767 0 0 0 0
						OPS LF 767 0 0 0 0

TA000073	Florida Transportation Disadvantaged Commission	TD Operations Support				25446718401
000073	TD Funding					
						Proposed Funding (in \$000s)
						Activity /Phase Funding Source
						2006 - 2007 2007 - 2008 2008 - 2009 2009 - 2010 2010 - 2011
						LFF 793 805 821 846 859
						FDOT 7,028 7,137 7,267 7,487 7,604

Yearly Total	302,422	637,592	365,077	471,845	222,311
5 Year TIP Total					1,999,247



TRANSPORTATION IMPROVEMENT PROGRAM (TIP)



PART TWO: 5-YEAR PROJECT LISTING Tri-County Commuter Rail (Tri-Rail) System

THIS PAGE INTENTIONALLY LEFT BLANK



FY 2007-2011 TRANSPORTATION IMPROVEMENT PROGRAM

SOUTH FLORIDA REGIONAL TRANSPORTATION AUTHORITY



On July 1, 2003, the Tri-County Commuter Rail Authority was replaced by the newly form South Florida Regional Transportation Authority's (SFRTA). SFRTA's mission is to provide greater mobility in South Florida, thus improving the economic viability and the quality of the Community, Region and State. SFRTA, per its legislation, is charged with the responsibility of having the overall authority to coordinate, develop and operate a regional transportation system within the area served. The following represents projects with identified funding and that are currently underway.

DOUBLE TRACK CORRIDOR IMPROVEMENT PROGRAM SEGMENT 5 PROJECT: The Segment 5 Project, which is approximately 43.3-miles long, is the portion of the Double Track Corridor Improvement Program covered by the Full Funding Grant Agreement (FFGA), which is estimated to cost \$333.888 million. The Segment 5 Project includes the installation of 43.3-miles of second mainline track; upgrade of signal systems; construction of 12 new bridges; modification and renovation of 11 stations; acquisition of 5 locomotives and 2 cab cars; provide full closure at 70 grade crossings. Construction of the Segment 5 Project has begun and is scheduled to be completed by 2006.

NEW RIVER BRIDGE: The design and construction of a new bridge adjacent to the existing New River Bridge. The existing New River Bridge is a mechanically operated, single track "rolling lift bascule bridge", which is located across the south fork on the New River (at waterway milepost 2.8) in Broward County. The new bridge structure will have a 55-foot vertical clearance over the mean high water elevation enabling Tri-Rail to operate 20-minute headways without impeding waterway traffic. The existing low-level bascule bridge will remain in place to handle heavy freight trains.

CYPRESS CREEK INTERMODAL FACILITY: The design and construction of an intermodal facility and operations control center adjacent to SFRTA/Tri-Rail's Cypress Creek Station.

SMART CARD: Procure and implement Ticket Vending Machines with Smart Card Technology which will provide seamless transportation among the transit agencies.

JUPITER CORRIDOR: The project is a rail improvement project located in Palm Beach County, Florida. The Jupiter Corridor extends premium transit service from the City of West Palm Beach, going north along the Florida East Coast (FEC) Railroad Corridor about 16 miles to the Town of Jupiter.


OPERATIONAL SUPPORT PROJECT

SFRTA's program of projects includes \$33.839 million for Operational Support Projects. Operational Support Projects consist of on going rolling stock overhaul projects; improvements to the existing maintenance and stations facilities; and SFRTA's short and long- range planning efforts

OPERATING ASSISTANCE

SFRTA's program of projects includes \$176.438 million for Operating Assistance. SFRTA formalized individual Interlocal Agreement with Miami-Dade, Broward and Palm Beach Counties to collectively fund the fifty (50%) percent of the Net Operating Costs, as defined in Florida Statutes Section 341.303(4)(e). The Florida Department of Transportation shall match the Counties contribution up to 50%.

MIAMI-DADE METROPOLITAN PLANNING ORGANIZATION
TRANSPORTATION IMPROVEMENT PROGRAM
SOUTH FLORIDA REGIONAL TRANSPORTATION AUTHORITY (TRI-RAIL)

MPO Project Num.	Facility/Project Name	Bicycle Accom.	Type of Work	Project Cost (\$000s)	Prior Years Cost (\$000s)	
Agency Project Num.	From/Location	Length (miles)	Remarks			


TR0000001	SFRTA		Operating Assistance	0	15182	Activity /Phase	Funding Source	Proposed Funding (in \$000s)						
0000001	Operating Assistance Funds		Required 50% match for LF funds					2006 - 2007	2007 - 2008	2008 - 2009	2009 - 2010	2010 - 2011		
								OPS	FHWA	4,000	4,000	4,000	4,000	4,000
								OPS	FTA FOR	4,148	4,462	5,275	5,610	6,001
								OPS	FDOT D4	12,477	12,852	12,987	13,377	13,778

TR0000002	SFRTA		Operating Assistance	0	6819	Activity /Phase	Funding Source	Proposed Funding (in \$000s)						
0000002	Operating Assistance Funds		Per Interlocal agreements (1/3 per county)					2006 - 2007	2007 - 2008	2008 - 2009	2009 - 2010	2010 - 2011		
								OPS	BCT	4,159	4,284	4,329	4,459	4,593
								OPS	MDTA	4,159	4,284	4,329	4,459	4,593
								OPS	ALM TRA	4,159	4,284	4,329	4,459	4,593

TR0000003	SFRTA		Improvements: Double Track Corridor	0	15000	Activity /Phase	Funding Source	Proposed Funding (in \$000s)						
0000003	FFGA Segment 5	43.3	Full Funding Grant Agreement (FFGA)					2006 - 2007	2007 - 2008	2008 - 2009	2009 - 2010	2010 - 2011		
								CST	TP/FLEX(I	3,375	0	0	0	0
								CST	FDOT D4	2,625	6,000	0	0	0
								CST	FTA FOR	0	0	0	0	0
								CST	TA NEW S	0	0	0	0	0
								CST	PRIV	0	0	0	0	0
								CST	TP/FLEX(I	0	0	0	0	0
								CST	TP/FLEX(I	4,500	0	0	0	0
						CST	A RAIL M	0	0	0	0	0		

TR0000004	SFRTA		Purchase fleet vehicles	0	0	Activity /Phase	Funding Source	Proposed Funding (in \$000s)				
0000004	Auto		Purchase replacement vehicles for SFRTA's Fleet					2006 - 2007	2007 - 2008	2008 - 2009	2009 - 2010	2010 - 2011
								ADM	FTA 5307	0	0	75

MIAMI-DADE METROPOLITAN PLANNING ORGANIZATION
 TRANSPORTATION IMPROVEMENT PROGRAM
 SOUTH FLORIDA REGIONAL TRANSPORTATION AUTHORITY (TRI-RAIL)

MPO Project Num.	Facility/Project Name	Bicycle Accom.	Type of Work	Project Cost (\$000s)	Prior Years Cost (\$000s)					
Agency Project Num.	From/Location	Length (miles)	Remarks							

TR0000005	SFRTA		Construct Station Canopy to conform with other stations	0	0	Activity /Phase	Funding Source	Proposed Funding (in \$000s)				
								2006 - 2007	2007 - 2008	2008 - 2009	2009 - 2010	2010 - 2011
0000005	Pompano Bch Station Canopy		This work is not in the Miami Urbanized Area			CEI	FTA 5307	0	1,000	0	0	0

TR0000006	SFRTA		Procure / Implement: ticket vending machines	0	8952	Activity /Phase	Funding Source	Proposed Funding (in \$000s)				
								2006 - 2007	2007 - 2008	2008 - 2009	2009 - 2010	2010 - 2011
0000006	Ticket Vending Machines w/ smart card		Included in Double Track Corridor Improvement Program			PLN	FTA FORM	0	0	0	0	0
						PLN	A RAIL M	2,115	3,220	718	0	0

TR0000007	SFRTA		Short/Long Range Planning & Program Support	0	3318	Activity /Phase	Funding Source	Proposed Funding (in \$000s)				
								2006 - 2007	2007 - 2008	2008 - 2009	2009 - 2010	2010 - 2011
0000007	SFRTAs Planning		Operational Support Projects			ADM	FTA FOR	3,418	3,521	5,000	5,500	5,800

TR0000008	SFRTA		Rehabilitation/Overhaul of Fleet	0	500	Activity /Phase	Funding Source	Proposed Funding (in \$000s)				
								2006 - 2007	2007 - 2008	2008 - 2009	2009 - 2010	2010 - 2011
0000008	Rolling Stock Rehab & Spare Parts		Operational Support Projects			MNT	FTA FOR	1,650	1,050	900	1,600	1,200

TR0000009	SFRTA		Misc. equipment and station rehabilitation	0	200	Activity /Phase	Funding Source	Proposed Funding (in \$000s)				
								2006 - 2007	2007 - 2008	2008 - 2009	2009 - 2010	2010 - 2011
0000009	Miscellaneous Improvements		Operational Support Projects			CAP	FTA FOR	300	100	1,100	1,150	1,400

Yearly Total	51,085	49,057	43,042	44,614	46,033
5 Year TIP Total				233,831	



TRANSPORTATION IMPROVEMENT PROGRAM (TIP)



PART TWO: 5-YEAR PROJECT LISTING Non-Motorized Component

THIS PAGE INTENTIONALLY LEFT BLANK



FY 2007-2011 TRANSPORTATION IMPROVEMENT PROGRAM NON-MOTORIZED COMPONENT



Miami-Dade County is committed to provide safe and convenient movement of bicycles and pedestrians alike. Constant with this objective, the MPO Governing Board passed a resolution adopting the Bicycle Facilities Development Guide on November 4, 1993.

The policy guide states:

"It will therefore be the policy of the Metropolitan Dade County Public Works Department to review all plans and development proposals for provisions to accommodate the safe movement of bicycles and pedestrians, and require the incorporation of bicycle needs into the County's plans for any new road construction, widening, or reconstruction project, if feasible, in accordance with the approved Dade County Bicycle Master Plan.

This policy will generally provide for the construction of wide curb-lanes, undesignated lanes, marked bicycle lanes, or paved shoulders in conjunction with other roadway improvements. The lack of adequate right-of-way and the costs associated with acquisition in built-up areas may not allow us to provide this additional width. Roadway improvements will be reviewed on a case-by-case basis, depending on anticipated bicycle travel, and their conformance with the official and approved Bicycle Master Plan."

The Miami-Dade Bicycle Facility Plan was approved by the MPO Governing Board by Resolution No. 35-95 on July 20, 1995.

PURPOSE OF THE PLAN

The provision of bicycle facilities is one of the most important factors contributing to the safety and convenience of cyclists. The purpose of the Bicycle Facilities Plan is to establish a county-wide system of bicycle facilities that provides for safe and efficient use of the bicycle by users with a wide range of capabilities and needs while providing a more balanced multi-modal transportation system for Miami-Dade County.


More information on the Bicycle Facilities Plan is available through the MPO's website.

Here is the address: www.co.miamidade.gov/mpo

THIS PAGE INTENTIONALLY LEFT BLANK

MIAMI-DADE METROPOLITAN PLANNING ORGANIZATION
TRANSPORTATION IMPROVEMENT PROGRAM
NON-MOTORIZED COMPONENT

Responsible Agency: FDOT

MPO Project Num.	Facility/Project Name		Bicycle Accom.	Type of Work	Project Cost (\$000s)	Prior Years Cost (\$000s)					
Agency Project Num.	From/Location	To/Location	Length (miles)	Cross-Referenced TIP Book Page Number							

DT2512003	SNAKE CREEK TRAIL			BIKE PATH			Activity /Phase	Funding Source	Proposed Funding (in \$000s)				
2512003	FROM NE MIAMI GARD TO NW 17 AVENU		0.0	A1-27					2006 - 2007	2007 - 2008	2008 - 2009	2009 - 2010	2010 - 2011
							PE	XU	0	0	0	0	350

DT2512511	CITY OF MIAMI BEACH			BIKE PATH		1288	Activity /Phase	Funding Source	Proposed Funding (in \$000s)				
2512511	DADE BLVD BIKE/PED IMPROVEMENTS		0.0	A1-28					2006 - 2007	2007 - 2008	2008 - 2009	2009 - 2010	2010 - 2011
							CST	SE	1,288	0	0	0	0

DT2512623	E. LITTLE HAVANA			SIDEWALK		0	Activity /Phase	Funding Source	Proposed Funding (in \$000s)				
2512623	GREENWAY/S. RIVER DSW 12 AVE TO J.M		1.3	A1-28					2006 - 2007	2007 - 2008	2008 - 2009	2009 - 2010	2010 - 2011
							CST	SE	0	0	925	0	0
							PE	SE	75	0	0	0	0


DT2512651	SOUTH DADE GREENWAYS			BIKE PATH		290	Activity /Phase	Funding Source	Proposed Funding (in \$000s)				
2512651	NETWORK		0.0	A1-28					2006 - 2007	2007 - 2008	2008 - 2009	2009 - 2010	2010 - 2011
							CST	SE	0	0	1,880	1,745	0
							PE	SE	0	510	0	0	0

DT2512691	VENETN CSWY(S/W&LND)			LANDSCAPING		0	Activity /Phase	Funding Source	Proposed Funding (in \$000s)				
2512691	BAYSHORE DRIVE	PURDY AVENUE	2.7	A1-28					2006 - 2007	2007 - 2008	2008 - 2009	2009 - 2010	2010 - 2011
							CST	LF	0	65	0	0	0
							CST	SE	0	585	0	0	0

DT2512712	N. BEACH REC CORRIDR			BIKE PATH		0	Activity /Phase	Funding Source	Proposed Funding (in \$000s)				
2512712	FROM 53RD STREET	TO 64TH STREET	0.0	A1-29					2006 - 2007	2007 - 2008	2008 - 2009	2009 - 2010	2010 - 2011
							CST	SE	0	1,000	0	0	0

MIAMI-DADE METROPOLITAN PLANNING ORGANIZATION
TRANSPORTATION IMPROVEMENT PROGRAM
NON-MOTORIZED COMPONENT

Responsible Agency: FDOT

MPO Project Num.	Facility/Project Name		Bicycle Accom.	Type of Work	Project Cost (\$000s)	Prior Years Cost (\$000s)					
Agency Project Num.	From/Location	To/Location	Length (miles)	Cross-Referenced TIP Book Page Number							

DT2520771	BIKE/PED PLANNING			MODAL SYSTEMS PLANNING		150	Activity /Phase	Funding Source	Proposed Funding (in \$000s)				
2520771	@ US 1 CORRIDOR		0.0	A1-153					2006 - 2007	2007 - 2008	2008 - 2009	2009 - 2010	2010 - 2011
							PLN	D	150	150	150	150	0

DT4076302	SR 826/SUNNY ISL BLV			RESURFACING		0	Activity /Phase	Funding Source	Proposed Funding (in \$000s)				
4076302	FROM E OF US 1	TO .026 MI E OF N	1.4	A1-42					2006 - 2007	2007 - 2008	2008 - 2009	2009 - 2010	2010 - 2011
							CST	DIH	218	0	0	0	0
							CST	DS	2,717	0	0	0	0
							INC	DS	0	80	0	0	0

DT4084893	HOMESTEAD URB. TRN. VL			SIDEWALK		0	Activity /Phase	Funding Source	Proposed Funding (in \$000s)				
4084893	FROM WASHINGTON A TO SR 997/KROM		0.0	A1-47					2006 - 2007	2007 - 2008	2008 - 2009	2009 - 2010	2010 - 2011
							CST	SE	0	498	0	0	0


DT4090307	MIAMI-DADE COUNTYWDE			SIDEWALK		0	Activity /Phase	Funding Source	Proposed Funding (in \$000s)				
4090307	CONCRETE INSTALLATI		0.0	A1-50					2006 - 2007	2007 - 2008	2008 - 2009	2009 - 2010	2010 - 2011
							CST	DS	157	0	0	0	0
							CST	DIH	2	0	0	0	0

DT4090308	MIAMI-DADE COUNTYWDE			SIDEWALK		0	Activity /Phase	Funding Source	Proposed Funding (in \$000s)				
4090308	CONCRETE INSTALLATI		0.0	A1-50					2006 - 2007	2007 - 2008	2008 - 2009	2009 - 2010	2010 - 2011
							CST	DS	0	163	0	0	0

DT4090309	MIAMI-DADE COUNTYWDE			SIDEWALK		0	Activity /Phase	Funding Source	Proposed Funding (in \$000s)				
4090309	CONCRETE INSTALLATI		0.0	A1-50					2006 - 2007	2007 - 2008	2008 - 2009	2009 - 2010	2010 - 2011
							CST	DS	0	0	169	0	0

MIAMI-DADE METROPOLITAN PLANNING ORGANIZATION
TRANSPORTATION IMPROVEMENT PROGRAM
NON-MOTORIZED COMPONENT

Responsible Agency: FDOT

MPO Project Num.	Facility/Project Name	Bicycle Accom.	Type of Work	Project Cost (\$000s)	Prior Years Cost (\$000s)	
Agency Project Num.	From/Location To/Location	Length (miles)	Cross-Referenced TIP Book Page Number			

DT4105811	CITY OF MIAMI		HWY-ENHANCEMENT		145	Activity /Phase	Funding Source	Proposed Funding (in \$000s)				
4105811	VENETIAN CAUSEWAY	0.0	A1-54					2006 - 2007	2007 - 2008	2008 - 2009	2009 - 2010	2010 - 2011
						CST	SE	0	855	0	0	0

DT4105821	CITY OF MIAMI BEACH		HWY-ENHANCEMENT		0	Activity /Phase	Funding Source	Proposed Funding (in \$000s)				
4105821	VENETIAN CAUSEWAY	0.0	A1-54					2006 - 2007	2007 - 2008	2008 - 2009	2009 - 2010	2010 - 2011
						CST	SE	0	1,000	0	0	0


DT4127951	SNAPPER CRK/BIKE-PED		BIKE PATH		925	Activity /Phase	Funding Source	Proposed Funding (in \$000s)				
4127951	FROM DADELAND S. STTO DADELND N S	0.0	A1-62					2006 - 2007	2007 - 2008	2008 - 2009	2009 - 2010	2010 - 2011
						CST	SE	1,750	0	0	0	0

DT4147651	EL PORTAL/87TH STR.		SIDEWALK		0	Activity /Phase	Funding Source	Proposed Funding (in \$000s)				
4147651	FM NE 2 AVE TO BISC (FM NE 2 AVE TO	1.0	A1-73					2006 - 2007	2007 - 2008	2008 - 2009	2009 - 2010	2010 - 2011
								CST	SE	0	356	0
						PE	SE	117	0	0	0	0

DT4164191	SR 7/US-441/NW 7 AVE		SIDEWALK		0	Activity /Phase	Funding Source	Proposed Funding (in \$000s)						
4164191	FROM SW 8TH STREET TO NW 3RD STRE	0.7	A1-77					2006 - 2007	2007 - 2008	2008 - 2009	2009 - 2010	2010 - 2011		
								CST	DIH	0	33	0	0	0
								CST	DS	0	326	0	0	0
						INC	DS	0	0	12	0	0		

MIAMI-DADE METROPOLITAN PLANNING ORGANIZATION
TRANSPORTATION IMPROVEMENT PROGRAM
NON-MOTORIZED COMPONENT

Responsible Agency: FDOT

MPO Project Num.	Facility/Project Name		Bicycle Accom.	Type of Work	Project Cost (\$000s)	Prior Years Cost (\$000s)					
Agency Project Num.	From/Location	To/Location	Length (miles)	Cross-Referenced TIP Book Page Number							

DT4164212	SR 972/CORAL WAY			SIDEWALK			Activity /Phase	Funding Source	Proposed Funding (in \$000s)				
4164212	FROM SW 25TH AVENUE	TO SW 3RD AVENUE	1.4	A1-77					2006 - 2007	2007 - 2008	2008 - 2009	2009 - 2010	2010 - 2011
							CST	DIH	0	85	0	0	0
							CST	DS	0	652	0	0	0
							PE	DIH	15	0	0	0	0

DT4165071	CITY OF MIAMI SPRNGS			LIGHTING		0	Activity /Phase	Funding Source	Proposed Funding (in \$000s)				
4165071	CURTISS PARKWAY & POINCIANA BIKE		0.0	A1-81					2006 - 2007	2007 - 2008	2008 - 2009	2009 - 2010	2010 - 2011
							CST	SE	0	0	720	0	0

DT4165081	EAST ALLAPATTH GRNWAY			BIKE PATH		0	Activity /Phase	Funding Source	Proposed Funding (in \$000s)				
4165081	ON NORTH RIVER DRIV		0.0	A1-81					2006 - 2007	2007 - 2008	2008 - 2009	2009 - 2010	2010 - 2011
							CST	SE	0	0	1,000	0	0


DT4165091	NORTHERN GTWY GRNWAY			BIKE PATH		0	Activity /Phase	Funding Source	Proposed Funding (in \$000s)				
4165091	INDIAN BCH PRK - BCH FROM 53 ST. TO 4		0.0	A1-81					2006 - 2007	2007 - 2008	2008 - 2009	2009 - 2010	2010 - 2011
							CST	SE	0	0	1,000	0	0

DT4166601	LUDLAM TRAIL			BIKE PATH			Activity /Phase	Funding Source	Proposed Funding (in \$000s)				
4166601			0.0	A1-82					2006 - 2007	2007 - 2008	2008 - 2009	2009 - 2010	2010 - 2011
							ROW	HPP	531	0	0	0	0

DT4182361	SR 9/NW 27TH AVENUE			PEDESTRIAN SAFETY IMPROVEMENT		518	Activity /Phase	Funding Source	Proposed Funding (in \$000s)				
4182361	FROM SW 8TH STREET	TO NW 16TH STR	1.6	A1-92					2006 - 2007	2007 - 2008	2008 - 2009	2009 - 2010	2010 - 2011
							INC	HSP	16	0	0	0	0

MIAMI-DADE METROPOLITAN PLANNING ORGANIZATION
 TRANSPORTATION IMPROVEMENT PROGRAM
 NON-MOTORIZED COMPONENT

Responsible Agency: FDOT

MPO Project Num.	Facility/Project Name		Bicycle Accom.	Type of Work	Project Cost (\$000s)	Prior Years Cost (\$000s)					
Agency Project Num.	From/Location	To/Location	Length (miles)	Cross-Referenced TIP Book Page Number							

DT4182362	SR 90/SW 8TH STREET			PEDESTRIAN SAFETY IMPROVEMENT		309	Activity /Phase	Funding Source	Proposed Funding (in \$000s)				
4182362	FROM SW 87TH AVENUTO SW 57TH AVE		3.0	A1-92					2006 - 2007	2007 - 2008	2008 - 2009	2009 - 2010	2010 - 2011
							INC	HSP	12	0	0	0	0

DT4182363	SR 94/KENDALL DRIVE			PEDESTRIAN SAFETY IMPROVEMENT		476	Activity /Phase	Funding Source	Proposed Funding (in \$000s)				
4182363	FROM SW 117TH AVEN TO SW 77TH AVE		4.1	A1-92					2006 - 2007	2007 - 2008	2008 - 2009	2009 - 2010	2010 - 2011
							INC	HSP	16	0	0	0	0

DT4182364	SR 933/SW 12TH AVE			PEDESTRIAN SAFETY IMPROVEMENT		683	Activity /Phase	Funding Source	Proposed Funding (in \$000s)				
4182364	FROM SW 8TH STREETTO NW 14TH STR		1.5	A1-92					2006 - 2007	2007 - 2008	2008 - 2009	2009 - 2010	2010 - 2011
							INC	HSP	24	0	0	0	0


DT4182365	SR 976/SW 40TH ST			PEDESTRIAN SAFETY IMPROVEMENT		880	Activity /Phase	Funding Source	Proposed Funding (in \$000s)				
4182365	FROM SW 117TH AVEN TO SW 57TH AVE		6.0	A1-93					2006 - 2007	2007 - 2008	2008 - 2009	2009 - 2010	2010 - 2011
							INC	HSP	28	0	0	0	0

DT4182381	SR 7/NW 7TH AVENUE			PEDESTRIAN SAFETY IMPROVEMENT		0	Activity /Phase	Funding Source	Proposed Funding (in \$000s)				
4182381	FROM NW 101ST STRE TO NW 113TH STR		0.8	A1-93					2006 - 2007	2007 - 2008	2008 - 2009	2009 - 2010	2010 - 2011
							CST	ACSS	118	0	0	0	0

DT4182382	SR 9/NW 27TH AVENUE			PEDESTRIAN SAFETY IMPROVEMENT		0	Activity /Phase	Funding Source	Proposed Funding (in \$000s)				
4182382	FROM NW 79TH STREETO NW 103 STRE		1.5	A1-93					2006 - 2007	2007 - 2008	2008 - 2009	2009 - 2010	2010 - 2011
							INC	HSP	0	12	0	0	0
							CST	ACSS	391	0	0	0	0

MIAMI-DADE METROPOLITAN PLANNING ORGANIZATION
 TRANSPORTATION IMPROVEMENT PROGRAM
 NON-MOTORIZED COMPONENT

Responsible Agency: FDOT

MPO Project Num.	Facility/Project Name		Bicycle Accom.	Type of Work	Project Cost (\$000s)	Prior Years Cost (\$000s)					
Agency Project Num.	From/Location	To/Location	Length (miles)	Cross-Referenced TIP Book Page Number							

DT4182383	SR 924/NW 119TH ST		1.0	PEDESTRIAN SAFETY IMPROVEMENT	A1-93	0	Activity /Phase	Funding Source	Proposed Funding (in \$000s)				
	FROM NW 17TH AVENUE	TO NW 7TH AVENUE							2006 - 2007	2007 - 2008	2008 - 2009	2009 - 2010	2010 - 2011
4182383	FROM NW 17TH AVENUE	TO NW 7TH AVENUE	1.0	PEDESTRIAN SAFETY IMPROVEMENT	A1-93	0	INC	HSP	0	14	0	0	0
							CST	ACSS	406	0	0	0	0

DT4182384	SR 932/W 49TH STREET		2.6	PEDESTRIAN SAFETY IMPROVEMENT	A1-94	0	Activity /Phase	Funding Source	Proposed Funding (in \$000s)				
	FROM W 24TH AVENUE	TO E 4TH AVENUE							2006 - 2007	2007 - 2008	2008 - 2009	2009 - 2010	2010 - 2011
4182384	FROM W 24TH AVENUE	TO E 4TH AVENUE	2.6	PEDESTRIAN SAFETY IMPROVEMENT	A1-94	0	INC	HSP	0	40	0	0	0
							CST	ACSS	991	0	0	0	0


DT4182385	SR A1A/COLLINS AVE		1.7	PEDESTRIAN SAFETY IMPROVEMENT	A1-94	0	Activity /Phase	Funding Source	Proposed Funding (in \$000s)				
	FROM SUNNY ISLES	TO LEHMAN CAU							2006 - 2007	2007 - 2008	2008 - 2009	2009 - 2010	2010 - 2011
4182385	FROM SUNNY ISLES	TO LEHMAN CAU	1.7	PEDESTRIAN SAFETY IMPROVEMENT	A1-94	0	CST	ACSS	288	0	0	0	0
							CST	EB	0	0	0	0	0
							INC	HSP	0	10	0	0	0

DT4182386	SR 112/41ST ST		0.6	PEDESTRIAN SAFETY IMPROVEMENT	A1-94	0	Activity /Phase	Funding Source	Proposed Funding (in \$000s)				
	FROM SR 907/ALTON R	TO PINE TREE DR							2006 - 2007	2007 - 2008	2008 - 2009	2009 - 2010	2010 - 2011
4182386	FROM SR 907/ALTON R	TO PINE TREE DR	0.6	PEDESTRIAN SAFETY IMPROVEMENT	A1-94	0	CST	ACSS	607	0	0	0	0
							CST	EB	0	0	0	0	0
							INC	HSP	0	20	0	0	0

DT4182387	SR 907/ALTON ROAD		1.2	PEDESTRIAN SAFETY IMPROVEMENT	A1-95	0	Activity /Phase	Funding Source	Proposed Funding (in \$000s)				
	FROM 5TH STREET	TO 17TH STREET							2006 - 2007	2007 - 2008	2008 - 2009	2009 - 2010	2010 - 2011
4182387	FROM 5TH STREET	TO 17TH STREET	1.2	PEDESTRIAN SAFETY IMPROVEMENT	A1-95	0	CST	EB	0	0	0	0	0
							INC	HSP	0	24	0	0	0
							CST	ACSS	702	0	0	0	0

MIAMI-DADE METROPOLITAN PLANNING ORGANIZATION
TRANSPORTATION IMPROVEMENT PROGRAM
NON-MOTORIZED COMPONENT

Responsible Agency: FDOT

MPO Project Num.	Facility/Project Name		Bicycle Accom.	Type of Work	Project Cost (\$000s)	Prior Years Cost (\$000s)					
Agency Project Num.	From/Location	To/Location	Length (miles)	Cross-Referenced TIP Book Page Number							

DT4183121	SR 968/W. FLAGLER ST			SIDEWALK		0	Activity /Phase	Funding Source	Proposed Funding (in \$000s)				
4183121	FROM NW 24TH AVENUE	TO NW 12TH AVE	1.3	A1-95					2006 - 2007	2007 - 2008	2008 - 2009	2009 - 2010	2010 - 2011
							PE	DIH	0	0	15	0	0
							CST	DS	0	0	0	581	0
							CST	DIH	0	0	0	76	0

DT4183122	SR 968/SE 1ST STREET			SIDEWALK		0	Activity /Phase	Funding Source	Proposed Funding (in \$000s)				
4183122	FROM SW 12TH AVENUE	TO BISCAYNE BL	1.0	A1-96					2006 - 2007	2007 - 2008	2008 - 2009	2009 - 2010	2010 - 2011
							CST	DIH	0	0	0	76	0
							CST	DS	0	0	0	581	0
							PE	DIH	0	0	15	0	0


DT4183252	CRANDON BLVD FROM			PEDESTRIAN SAFETY IMPROVEMENT			Activity /Phase	Funding Source	Proposed Funding (in \$000s)				
4183252	CRANDON PARK S.	BO TO B.BAGGS PK N	0.0	A1-96					2006 - 2007	2007 - 2008	2008 - 2009	2009 - 2010	2010 - 2011
							CST	SE	0	0	0	0	1,000

DT4183331	GREENWAY BRIDGES			PEDESTRIAN UNDERPASS		0	Activity /Phase	Funding Source	Proposed Funding (in \$000s)				
4183331	BISCAYNE & BLACK CRTRAIL	BRIDGES	0.0	A1-96					2006 - 2007	2007 - 2008	2008 - 2009	2009 - 2010	2010 - 2011
							PE	SE	0	90	90	0	0
							CST	SE	0	0	0	758	0

DT4183341	MIAMI/2ND AVE RVRWLK			BIKE PATH		0	Activity /Phase	Funding Source	Proposed Funding (in \$000s)				
4183341	FROM SW 2ND AVE	BRITO S. MIAMI AVE	0.0	A1-97					2006 - 2007	2007 - 2008	2008 - 2009	2009 - 2010	2010 - 2011
							CST	SE	0	0	0	1,000	0

**MIAMI-DADE METROPOLITAN PLANNING ORGANIZATION
TRANSPORTATION IMPROVEMENT PROGRAM
NON-MOTORIZED COMPONENT**

Responsible Agency: FDOT

MPO Project Num.	Facility/Project Name		Bicycle Accom.	Type of Work	Project Cost (\$000s)	Prior Years Cost (\$000s)					
Agency Project Num.	From/Location	To/Location	Length (miles)	Cross-Referenced TIP Book Page Number							

DT4183371	MIAMI-DADE GREENWAYS			SIGNING/PAVEMENT MARKINGS		0	Activity /Phase	Funding Source	Proposed Funding (in \$000s)				
4183371	SIGNAGE		0.0	A1-97					2006 - 2007	2007 - 2008	2008 - 2009	2009 - 2010	2010 - 2011
									PE	SE	40	0	0
							CST	SE	0	50	0	0	0

DT4183491	HIALEAH LINEAR PARK			LANDSCAPING		0	Activity /Phase	Funding Source	Proposed Funding (in \$000s)				
4183491	FRM W OF I-75 @ NW 1 TO NW 170 STRE		0.0	A1-97					2006 - 2007	2007 - 2008	2008 - 2009	2009 - 2010	2010 - 2011
									CST	SE	0	0	0
							PE	SE	0	0	40	0	0

DT4209071	MIAMI RIVER GREENWAY			ACCESS IMPROVEMENT			Activity /Phase	Funding Source	Proposed Funding (in \$000s)				
4209071	5 ST. MIAMI RIVER_BET I-95 AND N.W. 12		0.0	A1-108					2006 - 2007	2007 - 2008	2008 - 2009	2009 - 2010	2010 - 2011
									CST	HPP	0	2,304	0


DT4209121	RYDER TRAUMA CENTER			TRAINING			Activity /Phase	Funding Source	Proposed Funding (in \$000s)				
4209121	WALK SAFE PROGRAM			A1-109					2006 - 2007	2007 - 2008	2008 - 2009	2009 - 2010	2010 - 2011
									PLN	SE	0	0	0

DT4209141	CITY OF MIAMI GARDNS			PEDESTRIAN SAFETY IMPROVEMENT			Activity /Phase	Funding Source	Proposed Funding (in \$000s)				
4209141	SCHOOL SAFETY ENHAPROGRAM			A1-109					2006 - 2007	2007 - 2008	2008 - 2009	2009 - 2010	2010 - 2011
									CST	SE	0	0	0
							PE	SE	0	0	0	0	100

DT4209161	BLACK CREEK TRAIL			BIKE PATH			Activity /Phase	Funding Source	Proposed Funding (in \$000s)				
4209161	FROM S.W. 136 STREE TO SR 997/KROM		0.0	A1-110					2006 - 2007	2007 - 2008	2008 - 2009	2009 - 2010	2010 - 2011
									CST	SE	0	0	0

MIAMI-DADE METROPOLITAN PLANNING ORGANIZATION
 TRANSPORTATION IMPROVEMENT PROGRAM
 NON-MOTORIZED COMPONENT


Responsible Agency: FDOT

MPO Project Num.	Facility/Project Name		Bicycle Accom.	Type of Work	Project Cost (\$000s)	Prior Years Cost (\$000s)	
Agency Project Num.	From/Location	To/Location	Length (miles)	Cross-Referenced TIP Book Page Number			

DT4209171	OVERTOWN GREENWAY		BIKE PATH			Activity /Phase	Funding Source	Proposed Funding (in \$000s)				
								2006 - 2007	2007 - 2008	2008 - 2009	2009 - 2010	2010 - 2011
4209171	BETWEEN NW 3RD AVE 7TH AVENUE	0.0	A1-110			CST	HPP	1,063	0	0	0	0

MIAMI-DADE METROPOLITAN PLANNING ORGANIZATION
TRANSPORTATION IMPROVEMENT PROGRAM
NON-MOTORIZED COMPONENT

Responsible Agency: Private Sector

MPO Project Num.	Facility/Project Name		Bicycle Accom.	Type of Work	Project Cost (\$000s)	Prior Years Cost (\$000s)					
Agency Project Num.	From/Location	To/Location	Length (miles)	Cross-Referenced TIP Book Page Number							


PS0000101A	NW 82 Street		0.2	2 lanes, sidewalks and drainage			Activity /Phase	Funding Source	Proposed Funding (in \$000s)				
	NW 114 Avenue	NW 115 Avenue (s		A8-7					2006 - 2007	2007 - 2008	2008 - 2009	2009 - 2010	2010 - 2011

PS0000102A	NW 112 Avenue		0.1	2 lanes, sidewalks and drainage			Activity /Phase	Funding Source	Proposed Funding (in \$000s)				
	NW 84 Street	NW 85 Street		A8-7					2006 - 2007	2007 - 2008	2008 - 2009	2009 - 2010	2010 - 2011

PS0000102B	NW 82 Street		0.4	2 lanes, sidewalks and drainage			Activity /Phase	Funding Source	Proposed Funding (in \$000s)				
	NW 113 Avenue	NW 117 Avenue		A8-7					2006 - 2007	2007 - 2008	2008 - 2009	2009 - 2010	2010 - 2011

MIAMI-DADE METROPOLITAN PLANNING ORGANIZATION
 TRANSPORTATION IMPROVEMENT PROGRAM
 NON-MOTORIZED COMPONENT

Responsible Agency: MD Public Works

MPO Project Num.	Facility/Project Name	Bicycle Accom.	Type of Work	Project Cost (\$000s)	Prior Years Cost (\$000s)	
Agency Project Num.	From/Location To/Location	Length (miles)	Cross-Referenced TIP Book Page Number			

PW000303	PTP Neighborhood Improvements		A7-1	2,394	Activity /Phase	Funding Source	Proposed Funding (in \$000s)				
							2006 - 2007	2007 - 2008	2008 - 2009	2009 - 2010	2010 - 2011
						PTP	798	798	798	798	798

PW000305	PTP Neighborhood Improvements		A7-3	1,842	Activity /Phase	Funding Source	Proposed Funding (in \$000s)				
							2006 - 2007	2007 - 2008	2008 - 2009	2009 - 2010	2010 - 2011
						PTP	614	614	614	614	614

PW000309	PTP Neighborhood Improvements		A7-6	1,506	Activity /Phase	Funding Source	Proposed Funding (in \$000s)				
							2006 - 2007	2007 - 2008	2008 - 2009	2009 - 2010	2010 - 2011
						PTP	502	502	502	502	502

PW000310	PTP Neighborhood Improvements		A7-7	891	Activity /Phase	Funding Source	Proposed Funding (in \$000s)				
							2006 - 2007	2007 - 2008	2008 - 2009	2009 - 2010	2010 - 2011
						PTP	297	297	297	297	297


PW000311	PTP Neighborhood Improvements		A7-8	864	Activity /Phase	Funding Source	Proposed Funding (in \$000s)				
							2006 - 2007	2007 - 2008	2008 - 2009	2009 - 2010	2010 - 2011
						PTP	288	288	288	288	288

PW000314	PTP Neighborhood Improvements		A7-10	1,752	Activity /Phase	Funding Source	Proposed Funding (in \$000s)				
							2006 - 2007	2007 - 2008	2008 - 2009	2009 - 2010	2010 - 2011
						PTP	584	584	584	584	584

PW000319	PTP Neighborhood Improvements		A7-12	3,174	Activity /Phase	Funding Source	Proposed Funding (in \$000s)				
							2006 - 2007	2007 - 2008	2008 - 2009	2009 - 2010	2010 - 2011
						PTP	1,058	1,058	1,058	1,058	1,058


MIAMI-DADE METROPOLITAN PLANNING ORGANIZATION
 TRANSPORTATION IMPROVEMENT PROGRAM
 NON-MOTORIZED COMPONENT

Responsible Agency: MD Public Works

MPO Project Num.	Facility/Project Name		Bicycle Accom.	Type of Work	Project Cost (\$000s)	Prior Years Cost (\$000s)							
Agency Project Num.	From/Location	To/Location	Length (miles)	Cross-Referenced TIP Book Page Number									
PW000320	PTP Neighborhood Improvements					3,615	Activity /Phase	Funding Source	Proposed Funding (in \$000s)				
				A7-15					2006 - 2007	2007 - 2008	2008 - 2009	2009 - 2010	2010 - 2011
								PTP	1,205	1,205	1,205	1,205	1,205
PW000322	PTP Neighborhood Improvements					2,469	Activity /Phase	Funding Source	Proposed Funding (in \$000s)				
				A7-18					2006 - 2007	2007 - 2008	2008 - 2009	2009 - 2010	2010 - 2011
								PTP	823	823	823	823	823
PW000323	PTP Neighborhood Improvements					2,508	Activity /Phase	Funding Source	Proposed Funding (in \$000s)				
				A7-19					2006 - 2007	2007 - 2008	2008 - 2009	2009 - 2010	2010 - 2011
								PTP	836	836	836	836	836
PW000325	PTP Neighborhood Improvements					2,337	Activity /Phase	Funding Source	Proposed Funding (in \$000s)				
				A7-22					2006 - 2007	2007 - 2008	2008 - 2009	2009 - 2010	2010 - 2011
								PTP	779	779	779	779	779
PW000327	PTP Neighborhood Improvements					2,838	Activity /Phase	Funding Source	Proposed Funding (in \$000s)				
				A7-23					2006 - 2007	2007 - 2008	2008 - 2009	2009 - 2010	2010 - 2011
								PTP	946	946	946	946	946
PW000329	PTP Neighborhood Improvements					1,239	Activity /Phase	Funding Source	Proposed Funding (in \$000s)				
				A7-25					2006 - 2007	2007 - 2008	2008 - 2009	2009 - 2010	2010 - 2011
								PTP	413	413	413	413	413
PW671135	SW 97 Avenue		B	Widening: 2 to 3 lanes		11,480	Activity /Phase	Funding Source	Proposed Funding (in \$000s)				
671135	SW 72 Street	SW 40 Street	2.0	A5-4					2006 - 2007	2007 - 2008	2008 - 2009	2009 - 2010	2010 - 2011

MIAMI-DADE METROPOLITAN PLANNING ORGANIZATION
 TRANSPORTATION IMPROVEMENT PROGRAM
 NON-MOTORIZED COMPONENT

Responsible Agency: MD Transit

MPO Project Num.	Facility/Project Name		Bicycle Accom.	Type of Work	Project Cost (\$000s)	Prior Years Cost (\$000s)					
Agency Project Num.	From/Location	To/Location	Length (miles)	Cross-Referenced TIP Book Page Number							

TA0000021	Bus Stop Signage	Yes	Installation of new bus stop signage.	900	150	Activity /Phase	Funding Source	Proposed Funding (in \$000s)				
								2006 - 2007	2007 - 2008	2008 - 2009	2009 - 2010	2010 - 2011
0000021	Various Locations		A11-7			CST	PTP	150	150	150	150	150


TA0000036	Overpasses at South Miami and University Met	Yes	Construction	16,362	6,844	Activity /Phase	Funding Source	Proposed Funding (in \$000s)				
								2006 - 2007	2007 - 2008	2008 - 2009	2009 - 2010	2010 - 2011
0000036	US 1 corridor		A11-12			CST	FDOT	0	0	0	1,000	2,000
						CST	PTP Bond	0	6,518	0	0	0

TA0000052	Pedestrian Overpass at Dadeland North		Design and construct	7000	0.00	Activity /Phase	Funding Source	Proposed Funding (in \$000s)					
								2006 - 2007	2007 - 2008	2008 - 2009	2009 - 2010	2010 - 2011	
0000052	Spanning US - 1 to Dadel		A11-17				LOGT	0	0	300	300	400	
							CAP	CM	0	0	1,931	0	0
							CAP	FTRC	0	0	483	0	0

TA0000053	Overpasses at Coconut Grove and Dadelan		Construction	14,000	0	Activity /Phase	Funding Source	Proposed Funding (in \$000s)					
								2006 - 2007	2007 - 2008	2008 - 2009	2009 - 2010	2010 - 2011	
0000053	27 Avenue/US-1, Dadel		A11-17					0	0	0	0	0	
							CAP	CM	0	0	1,931	0	0
							CAP	DDR	0	0	0	0	1,000
							CAP	PTP	0	0	0	0	1,000
							CAP	FTRC	0	0	483	0	0

MIAMI-DADE METROPOLITAN PLANNING ORGANIZATION
 TRANSPORTATION IMPROVEMENT PROGRAM
 NON-MOTORIZED COMPONENT

Responsible Agency: MD Transit

MPO Project Num.	Facility/Project Name		Bicycle Accom.	Type of Work	Project Cost (\$000s)	Prior Years Cost (\$000s)					
Agency Project Num.	From/Location	To/Location	Length (miles)	Cross-Referenced TIP Book Page Number							

TA4105742	MIAMI-DADE CO - MDTA		0.0	PURCHASE VEHICLES/EQUIPMENT		0	Activity /Phase	Funding Source	Proposed Funding (in \$000s)				
	4105742	BICYCLE PARKING FORTRANSIT STATION							A1-134	2006 - 2007	2007 - 2008	2008 - 2009	2009 - 2010
							CAP	FTAT	432	0	0	0	0
							CAP	LF	23	0	0	0	0
							CAP	SE	432	0	0	0	0

TA4180501	MDTA/S MIAMI DADE		0.0	SIDEWALK		1000	Activity /Phase	Funding Source	Proposed Funding (in \$000s)				
	4180501	BUSWAY ADA UPGRAD							A1-144	2006 - 2007	2007 - 2008	2008 - 2009	2009 - 2010
							CAP	LF	750	0	0	0	0
							CAP	DS	750	0	0	0	0

TA4207901	MDTA-DADELAND SOUTH		0.0	PEDESTRIAN OVERPASS			Activity /Phase	Funding Source	Proposed Funding (in \$000s)				
	4207901	METRORAIL STATION PEDESTRIAN OVE							A1-150	2006 - 2007	2007 - 2008	2008 - 2009	2009 - 2010
							CAP	LF	0	0	483	0	0
							CAP	CM	0	0	1,931	0	0

TA4207921	MDTA-PEDESTRIAN OVER		0.0	PEDESTRIAN OVERPASS			Activity /Phase	Funding Source	Proposed Funding (in \$000s)				
	4207921	PASS AT DADELAND N METRORAIL STAT							A1-151	2006 - 2007	2007 - 2008	2008 - 2009	2009 - 2010
							CAP	LF	0	0	483	0	0
							CAP	CM	0	0	1,931	0	0



TRANSPORTATION IMPROVEMENT PROGRAM (TIP)



PART TWO: 5-YEAR PROJECT LISTING Intelligent Transportation Systems (ITS)

THIS PAGE INTENTIONALLY LEFT BLANK



FY 2007-2011 TRANSPORTATION IMPROVEMENT PROGRAM
INTELLIGENT TRANSPORTATION SYSTEMS
(ITS)



The Intelligent Transportation Systems (ITS) concept is based on the use of advanced computer, electronics and communications technologies to increase the effectiveness of the entire surface transportation system. Many of these technologies have already advanced other modes of transportation, such as aviation, and are now beginning to be used in surface transportation. ITS technologies will be applied to all types of vehicles (trucks, buses and cars), to information devices (computers, kiosks, and hand-held devices), and to all parts of the surface transportation system (freeways, urban arterial roadways, city streets, rural roads and intermodal connections) in order to:

Improve Safety By increasing information to the driver and augmenting driver control of the vehicle, ITS can decrease traffic incidents and fatalities. Features include warning systems that activate when cars get too close to another vehicle or the edge of the road and enhanced traffic control systems that decrease stops and speed variations, reducing the number of accidents.

Reduce Congestion and Improve Accessibility: ITS technologies will reduce congestion through rapid detection and clearing of incidents that cause delays; enhanced public transit systems will reduce highway traffic; and real-time traffic control systems will adapt automatically to changing conditions and will improve the flow of traffic.

Improve Energy Efficiency and Environmental Quality: ITS will provide travelers with information to support decisions that will smooth out highway demand and reduce travel time and vehicle emissions by providing opportunities to use high occupancy vehicles or public transit or to mitigate the need for travel altogether.

Enhance Economic Productivity: ITS will improve transportation system efficiency through better routing of vehicles, automated toll collection, safety enhancements and streamlining commercial vehicle regulatory enforcement and compliance.

On December 1994, Miami-Dade County established an ITS Coordinating Committee. The main purpose for the creation of this ITS steering committee is to plan for a comprehensive integrated ITS program for the Miami urbanized area and give support for the development and future applications of the ITS technologies in Miami-Dade County. Membership in the ITS Coordination Committee include representatives from: MPO, Miami-Dade County Public Works Department, Miami-Dade Transit Agency, Miami-Dade County Aviation Department, Miami-Dade County Department of Environmental Resources Management, Miami Expressway Authority, Tri-County Commuter Rail Authority, Florida International University, University of Miami and the Florida Department of Transportation - Districts Four, Six and Eight. Regional membership includes the Broward County MPO, and the Palm Beach County MPO.

THIS PAGE INTENTIONALLY LEFT BLANK

MIAMI-DADE METROPOLITAN PLANNING ORGANIZATION
 TRANSPORTATION IMPROVEMENT PROGRAM
 INTELLIGENT TRANSPORTATION SYSTEMS

HIGHWAYS

MPO Project Num.	Facility/Project Name	Bicycle Accom.	Type of Work	Project Cost (\$000s)	Prior Years Cost (\$000s)	
Agency Project Num.	From/Location To/Location	Length (miles)	Cross-Referenced TIP Book Page Number			

DT2501011	ITS MANAGER		ADV TRAVELER INFORMATION SYSTM		250	<table border="1" style="width: 100%; border-collapse: collapse;"> <tr> <th colspan="5">Proposed Funding (in \$000s)</th> </tr> <tr> <th>2006 - 2007</th> <th>2007 - 2008</th> <th>2008 - 2009</th> <th>2009 - 2010</th> <th>2010 - 2011</th> </tr> <tr> <td>250</td> <td>0</td> <td>0</td> <td>0</td> <td>0</td> </tr> </table>	Proposed Funding (in \$000s)					2006 - 2007	2007 - 2008	2008 - 2009	2009 - 2010	2010 - 2011	250	0	0	0	0
Proposed Funding (in \$000s)																					
2006 - 2007	2007 - 2008	2008 - 2009	2009 - 2010	2010 - 2011																	
250	0	0	0	0																	
2501011	MIAMI-DADE COUNTY	0.0	A1-14																		
						<table border="1" style="width: 100%; border-collapse: collapse;"> <tr> <td>PE</td> <td>DIH</td> <td>250</td> <td>0</td> <td>0</td> <td>0</td> <td>0</td> </tr> </table>	PE	DIH	250	0	0	0	0								
PE	DIH	250	0	0	0	0															

DT2501131	SERVICE PATROLS		ITS FREEWAY MANAGEMENT		30	<table border="1" style="width: 100%; border-collapse: collapse;"> <tr> <th colspan="5">Proposed Funding (in \$000s)</th> </tr> <tr> <th>2006 - 2007</th> <th>2007 - 2008</th> <th>2008 - 2009</th> <th>2009 - 2010</th> <th>2010 - 2011</th> </tr> <tr> <td>30</td> <td>30</td> <td>30</td> <td>30</td> <td>30</td> </tr> </table>	Proposed Funding (in \$000s)					2006 - 2007	2007 - 2008	2008 - 2009	2009 - 2010	2010 - 2011	30	30	30	30	30
Proposed Funding (in \$000s)																					
2006 - 2007	2007 - 2008	2008 - 2009	2009 - 2010	2010 - 2011																	
30	30	30	30	30																	
2501131	SR 826/PALMETTO XW	0.0	A1-15																		
						<table border="1" style="width: 100%; border-collapse: collapse;"> <tr> <td>PE</td> <td>DIH</td> <td>30</td> <td>30</td> <td>30</td> <td>30</td> <td>30</td> </tr> </table>	PE	DIH	30	30	30	30	30								
PE	DIH	30	30	30	30	30															

DT2501151	ITS		TECHNICAL ASSISTANCE		330	<table border="1" style="width: 100%; border-collapse: collapse;"> <tr> <th colspan="5">Proposed Funding (in \$000s)</th> </tr> <tr> <th>2006 - 2007</th> <th>2007 - 2008</th> <th>2008 - 2009</th> <th>2009 - 2010</th> <th>2010 - 2011</th> </tr> <tr> <td>30</td> <td>30</td> <td>30</td> <td>30</td> <td>30</td> </tr> </table>	Proposed Funding (in \$000s)					2006 - 2007	2007 - 2008	2008 - 2009	2009 - 2010	2010 - 2011	30	30	30	30	30
Proposed Funding (in \$000s)																					
2006 - 2007	2007 - 2008	2008 - 2009	2009 - 2010	2010 - 2011																	
30	30	30	30	30																	
2501151	TECHNICAL CONSULTANT	0.0	A1-16																		
						<table border="1" style="width: 100%; border-collapse: collapse;"> <tr> <td>PE</td> <td>DIH</td> <td>30</td> <td>30</td> <td>30</td> <td>30</td> <td>30</td> </tr> <tr> <td>PE</td> <td>DS</td> <td>300</td> <td>300</td> <td>300</td> <td>300</td> <td>300</td> </tr> </table>	PE	DIH	30	30	30	30	30	PE	DS	300	300	300	300	300	
PE	DIH	30	30	30	30	30															
PE	DS	300	300	300	300	300															

DT2516804	SERVICE PATROLS		ITS FREEWAY MANAGEMENT		30	<table border="1" style="width: 100%; border-collapse: collapse;"> <tr> <th colspan="5">Proposed Funding (in \$000s)</th> </tr> <tr> <th>2006 - 2007</th> <th>2007 - 2008</th> <th>2008 - 2009</th> <th>2009 - 2010</th> <th>2010 - 2011</th> </tr> <tr> <td>30</td> <td>30</td> <td>30</td> <td>30</td> <td>30</td> </tr> </table>	Proposed Funding (in \$000s)					2006 - 2007	2007 - 2008	2008 - 2009	2009 - 2010	2010 - 2011	30	30	30	30	30
Proposed Funding (in \$000s)																					
2006 - 2007	2007 - 2008	2008 - 2009	2009 - 2010	2010 - 2011																	
30	30	30	30	30																	
2516804	VARIOUS TOLL ROADS AUXILLARY VEHIC	5.4	A1-30																		
						<table border="1" style="width: 100%; border-collapse: collapse;"> <tr> <td>PE</td> <td>DSB4</td> <td>30</td> <td>30</td> <td>30</td> <td>30</td> <td>30</td> </tr> </table>	PE	DSB4	30	30	30	30	30								
PE	DSB4	30	30	30	30	30															



DT2516807	SERVICE PATROL I-195		ITS FREEWAY MANAGEMENT		30	<table border="1" style="width: 100%; border-collapse: collapse;"> <tr> <th colspan="5">Proposed Funding (in \$000s)</th> </tr> <tr> <th>2006 - 2007</th> <th>2007 - 2008</th> <th>2008 - 2009</th> <th>2009 - 2010</th> <th>2010 - 2011</th> </tr> <tr> <td>30</td> <td>30</td> <td>30</td> <td>30</td> <td>30</td> </tr> </table>	Proposed Funding (in \$000s)					2006 - 2007	2007 - 2008	2008 - 2009	2009 - 2010	2010 - 2011	30	30	30	30	30
Proposed Funding (in \$000s)																					
2006 - 2007	2007 - 2008	2008 - 2009	2009 - 2010	2010 - 2011																	
30	30	30	30	30																	
2516807	FROM I-95 TO ALTON ROAD	0.0	A1-30																		
						<table border="1" style="width: 100%; border-collapse: collapse;"> <tr> <td>PE</td> <td>DIH</td> <td>30</td> <td>30</td> <td>30</td> <td>30</td> <td>30</td> </tr> </table>	PE	DIH	30	30	30	30	30								
PE	DIH	30	30	30	30	30															

DT2516808	SERVICE PATROL I-395		ITS FREEWAY MANAGEMENT		30	<table border="1" style="width: 100%; border-collapse: collapse;"> <tr> <th colspan="5">Proposed Funding (in \$000s)</th> </tr> <tr> <th>2006 - 2007</th> <th>2007 - 2008</th> <th>2008 - 2009</th> <th>2009 - 2010</th> <th>2010 - 2011</th> </tr> <tr> <td>30</td> <td>30</td> <td>30</td> <td>30</td> <td>30</td> </tr> </table>	Proposed Funding (in \$000s)					2006 - 2007	2007 - 2008	2008 - 2009	2009 - 2010	2010 - 2011	30	30	30	30	30
Proposed Funding (in \$000s)																					
2006 - 2007	2007 - 2008	2008 - 2009	2009 - 2010	2010 - 2011																	
30	30	30	30	30																	
2516808	FROM I-95 TO ALTON ROAD	0.0	A1-30																		
						<table border="1" style="width: 100%; border-collapse: collapse;"> <tr> <td>PE</td> <td>DIH</td> <td>30</td> <td>30</td> <td>30</td> <td>30</td> <td>30</td> </tr> </table>	PE	DIH	30	30	30	30	30								
PE	DIH	30	30	30	30	30															

DT2516809	SERVICE PATROL I-95		ITS FREEWAY MANAGEMENT		30	<table border="1" style="width: 100%; border-collapse: collapse;"> <tr> <th colspan="5">Proposed Funding (in \$000s)</th> </tr> <tr> <th>2006 - 2007</th> <th>2007 - 2008</th> <th>2008 - 2009</th> <th>2009 - 2010</th> <th>2010 - 2011</th> </tr> <tr> <td>30</td> <td>30</td> <td>30</td> <td>30</td> <td>30</td> </tr> </table>	Proposed Funding (in \$000s)					2006 - 2007	2007 - 2008	2008 - 2009	2009 - 2010	2010 - 2011	30	30	30	30	30
Proposed Funding (in \$000s)																					
2006 - 2007	2007 - 2008	2008 - 2009	2009 - 2010	2010 - 2011																	
30	30	30	30	30																	
2516809	FROM US-1 TO BROWARD CO	0.0	A1-31																		
						<table border="1" style="width: 100%; border-collapse: collapse;"> <tr> <td>PE</td> <td>DIH</td> <td>30</td> <td>30</td> <td>30</td> <td>30</td> <td>30</td> </tr> </table>	PE	DIH	30	30	30	30	30								
PE	DIH	30	30	30	30	30															

MIAMI-DADE METROPOLITAN PLANNING ORGANIZATION
 TRANSPORTATION IMPROVEMENT PROGRAM
 INTELLIGENT TRANSPORTATION SYSTEMS

HIGHWAYS

MPO Project Num.	Facility/Project Name		Bicycle Accom.	Type of Work	Project Cost (\$000s)	Prior Years Cost (\$000s)	 	
Agency Project Num.	From/Location	To/Location	Length (miles)	Cross-Referenced TIP Book Page Number				

DT2516822	I-95/SR 7 ITS		0.0	ITS FREEWAY MANAGEMENT		116	Activity /Phase	Funding Source	Proposed Funding (in \$000s)				
	FROM NW 62 STREET	TO SR 860/MIAMI		A1-31	2006 - 2007				2007 - 2008	2008 - 2009	2009 - 2010	2010 - 2011	
2516822	FROM NW 62 STREET	TO SR 860/MIAMI	0.0	A1-31			INC	NHAC	0	70	0	0	0

DT2516861	I-395/SR A1A ATMS		1.2	ADV TRAVELER INFORMATION SYSTM		253	Activity /Phase	Funding Source	Proposed Funding (in \$000s)				
	FROM NW 7 AVENUE_ETO	ALTON ROAD		A1-32	2006 - 2007				2007 - 2008	2008 - 2009	2009 - 2010	2010 - 2011	
2516861	FROM NW 7 AVENUE_ETO	ALTON ROAD	1.2	A1-32			INC	NHAC	0	100	0	0	0



DT4040801	SR 9A/I-95		17.3	ITS FREEWAY MANAGEMENT		165	Activity /Phase	Funding Source	Proposed Funding (in \$000s)				
	POST CONSTRUCION	EVALUATION		A1-33	2006 - 2007				2007 - 2008	2008 - 2009	2009 - 2010	2010 - 2011	
4040801	POST CONSTRUCION	EVALUATION	17.3	A1-33			CST	DS	150	0	0	0	0
							CST	NHAC	50	0	0	0	0

DT4055741	MIAMI-DADE		0.0	TRAFFIC SIGNALS		1180	Activity /Phase	Funding Source	Proposed Funding (in \$000s)				
	COUNTYWIDE (MAINTEOPERATIONS)			A1-33	2006 - 2007				2007 - 2008	2008 - 2009	2009 - 2010	2010 - 2011	
4055741	COUNTYWIDE (MAINTEOPERATIONS)		0.0	A1-33			OPS	DDR	1,251	1,327	1,404	1,482	0

DT4056631	MIAMI-DADE COUNTYWDE		43.5	ADV TRAVELER INFORMATION SYSTM		1020	Activity /Phase	Funding Source	Proposed Funding (in \$000s)				
	REGIONAL TRAVELER INFORMATION			A1-38	2006 - 2007				2007 - 2008	2008 - 2009	2009 - 2010	2010 - 2011	
4056631	REGIONAL TRAVELER INFORMATION		43.5	A1-38			PE	LF	0	0	300	300	300
							PE	DSB4	296	296	0	0	0
							PE	XU	0	0	500	500	500
							PE	XU	500	500	0	0	0
							PE	DIH	20	20	20	20	20

MIAMI-DADE METROPOLITAN PLANNING ORGANIZATION
TRANSPORTATION IMPROVEMENT PROGRAM
INTELLIGENT TRANSPORTATION SYSTEMS

HIGHWAYS

MPO Project Num.	Facility/Project Name		Bicycle Accom.	Type of Work	Project Cost (\$000s)	Prior Years Cost (\$000s)		
Agency Project Num.	From/Location	To/Location	Length (miles)	Cross-Referenced TIP Book Page Number				

DT4101731	ITS PERSONNEL			TECHNICAL ASSISTANCE		570	Activity /Phase	Funding Source	Proposed Funding (in \$000s)						
4101731	SUPPORT		0.0	A1-53					2006 - 2007	2007 - 2008	2008 - 2009	2009 - 2010	2010 - 2011		
									OPS	DS	0	600	610	620	500
									PE	DIH	0	20	0	0	0



DT4147431	SR 826/PALMETTO ATM			ITS SURVEILLANCE SYSTEM		0	Activity /Phase	Funding Source	Proposed Funding (in \$000s)						
4147431	FROM SR 826/DOLPHINTO US 1		7.2	A1-72					2006 - 2007	2007 - 2008	2008 - 2009	2009 - 2010	2010 - 2011		
									DSB	DI	0	0	562	0	0

DT4147541	SR 5/US-1 ATMS			ITS SURVEILLANCE SYSTEM		3256	Activity /Phase	Funding Source	Proposed Funding (in \$000s)						
4147541	FROM SW 17TH AVENUTO SW 112TH AV		15.6	A1-72					2006 - 2007	2007 - 2008	2008 - 2009	2009 - 2010	2010 - 2011		
									INC	DS	140	0	0	0	0

DT4147602	SR 826/PALMETTO EXPY			ITS SURVEILLANCE SYSTEM		0	Activity /Phase	Funding Source	Proposed Funding (in \$000s)						
4147602	FROM NW 25 ST INTER TO I-75		8.2	A1-73					2006 - 2007	2007 - 2008	2008 - 2009	2009 - 2010	2010 - 2011		
									INC	NHAC	0	200	0	0	0
									DSB	NHAC	4,868	0	0	0	0
									DSB	XU	435	0	0	0	0

DT4165111	SR 953/LE JEUNE RD			ITS SURVEILLANCE SYSTEM		0	Activity /Phase	Funding Source	Proposed Funding (in \$000s)						
4165111	ITS SURVEILLANCE DE		2.2	A1-82					2006 - 2007	2007 - 2008	2008 - 2009	2009 - 2010	2010 - 2011		
									DSB	DIH	0	0	17	0	0
									DSB	DS	0	1,630	135	0	0
									INC	DS	0	0	0	70	0



MIAMI-DADE METROPOLITAN PLANNING ORGANIZATION
 TRANSPORTATION IMPROVEMENT PROGRAM
 INTELLIGENT TRANSPORTATION SYSTEMS

MPO Project Num.	Facility/Project Name	Bicycle Accom.	Type of Work	Project Cost (\$000s)	Prior Years Cost (\$000s)		
Agency Project Num.	From/Location To/Location	Length (miles)	Cross-Referenced TIP Book Page Number				

PW000028	Traffic Signals and Signs Supervision		A4-3			Activity /Phase	Funding Source	Proposed Funding (in \$000s)				
								2006 - 2007	2007 - 2008	2008 - 2009	2009 - 2010	2010 - 2011
000028								2,000	2,000	2,000	2,000	2,000

MIAMI-DADE METROPOLITAN PLANNING ORGANIZATION
 TRANSPORTATION IMPROVEMENT PROGRAM
 INTELLIGENT TRANSPORTATION SYSTEMS



Major Highway and Road Improvements

MPO Project Num.	Facility/Project Name		Bicycle Accom.	Type of Work	Project Cost (\$000s)	Prior Years Cost (\$000s)		
Agency Project Num.	From/Location	To/Location	Length (miles)	Cross-Referenced TIP Book Page Number				

PW000330	Advanced Traffic Mngmnt. System (A.T.M.S.)		ATMS to provide improved traffic flow	40,000	7,000	Activity /Phase	Funding Source	Proposed Funding (in \$000s)				
			A7-27					2006 - 2007	2007 - 2008	2008 - 2009	2009 - 2010	2010 - 2011
						CST	PTP	8,000	8,000	8,500	8,500	0

MIAMI-DADE METROPOLITAN PLANNING ORGANIZATION
 TRANSPORTATION IMPROVEMENT PROGRAM
 INTELLIGENT TRANSPORTATION SYSTEMS

Neighborhood Improvements (Countywide)

MPO Project Num.	Facility/Project Name		Bicycle Accom.	Type of Work	Project Cost (\$000s)	Prior Years Cost (\$000s)		
Agency Project Num.	From/Location	To/Location	Length (miles)	Cross-Referenced TIP Book Page Number				

PW000335A	Traffic Signal and Signs Operations		abrication and installation, timing, loop repairs, r	20,075	4,359	Activity /Phase	Funding Source	Proposed Funding (in \$000s)				
								2006 - 2007	2007 - 2008	2008 - 2009	2009 - 2010	2010 - 2011
			A7-29				PTP	2,290	2,280	2,280	2,230	2,230

PW000440	School Flashing Signals			11,200	3,184	Activity /Phase	Funding Source	Proposed Funding (in \$000s)				
								2006 - 2007	2007 - 2008	2008 - 2009	2009 - 2010	2010 - 2011
000440			A7-29				CST	2,500	2,500	3,016	0	0



TRANSPORTATION IMPROVEMENT PROGRAM (TIP)



PART TWO: 5-YEAR PROJECT LISTING Resourceful Use of Streets and Highways - "RUSH" Program

THIS PAGE INTENTIONALLY LEFT BLANK



FY 2007-2011 TRANSPORTATION IMPROVEMENT PROGRAM

RESOURCEFUL USE OF STREETS AND HIGHWAYS



R U S H

Miami-Dade County recognizes that major transportation improvements, regardless of mode, are costly and time intensive. As a result of the Congestion Management System (CMS) study conducted in 1998, one of the recommendations was aimed to identify low-cost improvement intersection projects that could be built in a short period of time. The Resourceful Use of Streets and Highways (RUSH) program provides a traffic relief at intersections, and contribute to immediate public benefits. Quick and effective results are a key ingredient to the success of the RUSH program. A first set of improvements were identified (20 intersections) and funded in previous TIP. This group of projects included intersections in the state and local roadway systems.

An update of the CMS was conducted in 2005, and the study recommended to continue with the RUSH program. Therefore, a second cycle of the RUSH program has been included in the FY 2007 Unified Planning Work Program (UPWP). Similar to the first cycle, a study advisory committee will be created to provide the guidelines of this study. Members of the committee are representatives from the Florida Department of Transportation (FDOT), Miami-Dade County Public Works Department and Miami-Dade MPO.

MPO Administration:

The identification of these high benefit low cost projects, to be included in the RUSH program will be spearheaded by the MPO, in conjunction with all appropriate agencies, as indicated before.

Coordination:

The most important element of this program is the level of coordination between MPO, FDOT and MDCPWD. These agencies will work as a single unit to integrate the wide range of elements that affect the completion of these projects. The full list will come from a variety of sources and will be assembled by the MPO. The proposals will first be reviewed by the Traffic Operation Divisions of FDOT or MDCPWD. FDOT and MDCPWD will retain full control of the requests that come into their offices. These agencies may wish to divert some candidates to other programs. The remaining will be considered under RUSH.

RESOURCEFUL USE OF STREETS AND HIGHWAYS

Process:

Federal, State, and local approvals are an important, yet complex, process. It establishes funding, environmental, design, and public involvement controls (which is critical input of large scale and long term improvements). These approvals, requiring legal conformity, are time consuming. RUSH will streamline the approval process. The RUSH team will evaluate the list of candidate intersections to determine which ones meet the quick response criteria.

Low Cost Improvement Program Criteria:

The Low Cost Improvement Program will recognize traffic flow projects for both capacity and safety. Long range costly or time consuming projects will not be eligible. Candidates will be carefully scrutinized to ensure quick solutions. The basic selection criteria will be:

1. Maximum Individual Improvement Cost of \$500,000
2. No Right-of-Way Acquisition
3. Insignificant Environmental Impacts
4. Local Acceptance
5. Ability to Complete Design and Begin Construction within 12 Months
6. Availability of Funding

Candidate Intersections:

Once the list of candidates intersections go through the evaluation process, a selection will be made based on ease of implementation, availability of funding and benefits to the community, among others. The recommended intersections for improvements will be incorporated in the FY 2008 TIP for construction.

RESOURCEFUL USE OF STREETS AND HIGHWAYS
R U S H

There are no RUSH projects identified for this current cycle of Transportation Improvement Program (TIP).

All previously identified RUSH Projects have been funded in previous TIP cycles.

New RUSH intersection projects to be identified once a 2006 Unified Planning Work Program (UPWP) Work Task is completed next year (UPWP Task #2.04 titled “Resourceful Use of Streets and Highways”).

RUSH Projects will then be included again in upcoming TIP cycles.

THIS PAGE INTENTIONALLY LEFT BLANK



TRANSPORTATION IMPROVEMENT PROGRAM (TIP)



PART TWO: 5-YEAR PROJECT LISTING Transportation Disadvantaged Related Projects

THIS PAGE INTENTIONALLY LEFT BLANK



FY 2007-2011 TRANSPORTATION IMPROVEMENT PROGRAM

TRANSPORTATION DISADVANTAGED SECTION



ADA RELATED PROJECTS

Section 427.015, Florida Statutes, requires that the Metropolitan Planning Organization, as part of its Transportation Improvement Program "shall . . . identify transportation improvements that will be advanced with [transportation disabled] funds during the program period." This requirement is reiterated in section 3(f)2.g of the Florida Department of Transportation directive 525-010-012-c ("Transportation Improvement Program Development and Review"). The purpose of this section is to meet these requirements, and to reference, in a user-friendly format, transportation improvements to assist the safe and efficient transport of those citizens who need special services and facilities to obtain access to life-sustaining activities.

EXPLANATION:

The projects listed in this section do show funding amounts but no construction schedules. This is because the same projects are also listed in other sections of this document grouping projects by funding category. The items listed are referenced by the page number in which they appear in other TIP sections.

In addition, this section includes pedestrian facilities and sidewalks and some transit passenger amenities which, once completed, could enhance and facilitate usage by not only disadvantaged passengers but the public in general. This section does not include relevant improvements associated with larger transportation projects. Examples would include curb cuts and tactile surface treatments added onto sidewalks as part of an intersection widening and reconstruction, or wheelchair ramps and elevators included within the design of major facilities, as required by the 1991 Americans with Disabilities Act.

THIS PAGE INTENTIONALLY LEFT BLANK

MIAMI-DADE METROPOLITAN PLANNING ORGANIZATION
TRANSPORTATION IMPROVEMENT PROGRAM
TRANSPORTATION DISADVANTAGED

HIGHWAYS

MPO Project Num.	Facility/Project Name		Bicycle Accom.	Type of Work	Project Cost (\$000s)	Prior Years Cost (\$000s)					
Agency Project Num.	From/Location	To/Location	Length (miles)	Cross-Referenced TIP Book Page Number							

DT2501023	DISTRICTWIDE ITS		0.0	PERIODIC MAINTENANCE		767	Activity /Phase	Funding Source	Proposed Funding (in \$000s)				
	OPERATIONS & MAINT OF FIELD DEVICE			A1-15					2006 - 2007	2007 - 2008	2008 - 2009	2009 - 2010	2010 - 2011
							CST	DIH	40	71	71	0	0
							CST	DS	670	710	710	710	710
							PE	DIH	30	30	30	30	30

DT2516841	SR 9A/I-95		0.7	PARK AND RIDE LOTS		0	Activity /Phase	Funding Source	Proposed Funding (in \$000s)				
	GOLDEN GLADES MULTIMODAL TER			A1-32					2006 - 2007	2007 - 2008	2008 - 2009	2009 - 2010	2010 - 2011
							DSB	DI	0	6,650	0	0	0
							DSB	DIH	0	56	0	0	0
							DSB	LF	0	31,441	0	0	0
							INC	DI	0	0	300	0	0
							INC	LF	0	0	1,200	0	0
							PE	NHAC	0	338	0	0	0

DT4041011	DISTRICTWIDE ITS		0.0	ADV TRAVELER INFORMATION SYSTM		170	Activity /Phase	Funding Source	Proposed Funding (in \$000s)				
	UTILITY LOCATES			A1-33					2006 - 2007	2007 - 2008	2008 - 2009	2009 - 2010	2010 - 2011
							CST	DS	0	150	150	300	0
							PE	DIH	10	10	10	30	30

DT4177402	ITS EQUIPMENT		0.0	ITS COMMUNICATION SYSTEM		492	Activity /Phase	Funding Source	Proposed Funding (in \$000s)				
	REPLACEMENT - CONS/GRANTS			A1-85					2006 - 2007	2007 - 2008	2008 - 2009	2009 - 2010	2010 - 2011
							CAP	NHAC	0	1,438	0	184	1,352

DT4180641	(ADA) DISTRICTWIDE		0.0	SIDEWALK		300	Activity /Phase	Funding Source	Proposed Funding (in \$000s)				
	COMPLIANCE CONSUL			A1-86					2006 - 2007	2007 - 2008	2008 - 2009	2009 - 2010	2010 - 2011
							PE	DS	250	150	150	150	150

MIAMI-DADE METROPOLITAN PLANNING ORGANIZATION
TRANSPORTATION IMPROVEMENT PROGRAM
TRANSPORTATION DISADVANTAGED

HIGHWAYS

MPO Project Num.	Facility/Project Name		Bicycle Accom.	Type of Work	Project Cost (\$000s)	Prior Years Cost (\$000s)					
Agency Project Num.	From/Location	To/Location	Length (miles)	Cross-Referenced TIP Book Page Number							

DT4180785	(ADA) STRUCTRE RELOC	0.0	DRAINAGE IMPROVEMENTS	A1-88	0	Activity /Phase	Funding Source	Proposed Funding (in \$000s)				
								2006 - 2007	2007 - 2008	2008 - 2009	2009 - 2010	2010 - 2011
4180785	BISC.PK,MIA.SHORES,NN.MIA.BCH,SRFSD					CST	DS	0	0	904	0	0
						CST	DIH	0	0	62	0	0

DT4180786	(ADA) STRUCTRE RELOC	0.0	DRAINAGE IMPROVEMENTS	A1-88	0	Activity /Phase	Funding Source	Proposed Funding (in \$000s)				
								2006 - 2007	2007 - 2008	2008 - 2009	2009 - 2010	2010 - 2011
4180786	CORAL GABLES, W.MIAS.MIAMI, PINECRS					CST	DS	0	0	828	0	0
						CST	DIH	0	0	75	0	0

DT4180787	(ADA) STRUCTRE RELOC	0.0	DRAINAGE IMPROVEMENTS	A1-88	0	Activity /Phase	Funding Source	Proposed Funding (in \$000s)				
								2006 - 2007	2007 - 2008	2008 - 2009	2009 - 2010	2010 - 2011
4180787	HIALEAH, HIALEAH GARMEDLEY, OPA-LO					CST	DS	0	0	601	0	0
						CST	DIH	0	0	56	0	0

MIAMI-DADE METROPOLITAN PLANNING ORGANIZATION
TRANSPORTATION IMPROVEMENT PROGRAM
TRANSPORTATION DISADVANTAGED

MPO Project Num.	Facility/Project Name		Bicycle Accom.	Type of Work	Project Cost (\$000s)	Prior Years Cost (\$000s)	
Agency Project Num.	From/Location	To/Location	Length (miles)	Cross-Referenced TIP Book Page Number			

PW000202	Traffic Control Devices (Equip. & Mat.)		A6-1			Activity /Phase	Funding Source	Proposed Funding (in \$000s)				
								2006 - 2007	2007 - 2008	2008 - 2009	2009 - 2010	2010 - 2011
							LOGT	1,229	1,229	1,229	1,229	1,229

PW000208	ADA Hotline		A6-1			Activity /Phase	Funding Source	Proposed Funding (in \$000s)				
								2006 - 2007	2007 - 2008	2008 - 2009	2009 - 2010	2010 - 2011
							LOGT	350	350	350	350	350

MIAMI-DADE METROPOLITAN PLANNING ORGANIZATION
TRANSPORTATION IMPROVEMENT PROGRAM
TRANSPORTATION DISADVANTAGED

Neighborhood Improvements (Countywic

MPO Project Num.	Facility/Project Name		Bicycle Accom.	Type of Work	Project Cost (\$000s)	Prior Years Cost (\$000s)							
Agency Project Num.	From/Location	To/Location	Length (miles)	Cross-Referenced TIP Book Page Number			Activity /Phase	Funding Source	Proposed Funding (in \$000s)				
								2006 - 2007	2007 - 2008	2008 - 2009	2009 - 2010	2010 - 2011	
PW000337	Arterial Roadway Improvements			esurfacing, sidewalks and drainage on arterial ro	7,450	262	Activity /Phase	Funding Source	Proposed Funding (in \$000s)				
				A7-29					PTP	3,500	3,688	0	0
PW000338	Street Light Retrofits			Safety retrofiting of existing street	3,500	1,593	Activity /Phase	Funding Source	Proposed Funding (in \$000s)				
	Various locations			A7-30					PTP	1,500	407	0	0
PW000339	ADA Sidewalk Improvements			Provide ADA accessibility to bus stops	4,000	2,308	Activity /Phase	Funding Source	Proposed Funding (in \$000s)				
	Various Locations			A7-30					PTP	1,000	692	0	0

MIAMI-DADE METROPOLITAN PLANNING ORGANIZATION
 TRANSPORTATION IMPROVEMENT PROGRAM
 TRANSPORTATION DISADVANTAGED

MPO Project Num.	Facility/Project Name		Bicycle Accom.	Type of Work	Project Cost (\$000s)	Prior Years Cost (\$000s)	
Agency Project Num.	From/Location	To/Location	Length (miles)	Cross-Referenced TIP Book Page Number			

TA0000038	Transit Hub at NW 7 Avenue and NW 62 Stree	Yes	uct New and improve existing Passenger Activity	16535	7,261.00	Activity /Phase	Funding Source	Proposed Funding (in \$000s)				
								2006 - 2007	2007 - 2008	2008 - 2009	2009 - 2010	2010 - 2011
0000038	NW 7 Avenue/NW 62 Stre		A11-13			ROW	LF	500	0	816	1,970	0
						CAP	FTRC	210	228	238	0	0
								0	0	0	0	0
						CST	FTA 5309	840	911	951	0	0
						ROW	DDR	500	0	816	1,970	0

MIAMI-DADE METROPOLITAN PLANNING ORGANIZATION
 TRANSPORTATION IMPROVEMENT PROGRAM
 TRANSPORTATION DISADVANTAGED

PTO: MULTIMODAL FACILITY

MPO Project Num.	Facility/Project Name		Bicycle Accom.	Type of Work	Project Cost (\$000s)	Prior Years Cost (\$000s)	
Agency Project Num.	From/Location	To/Location	Length (miles)	Cross-Referenced TIP Book Page Number			

TA4180791	MDTA - WEST DADE		0.0	PUBLIC TRANSPORTATION SHELTER		0	Activity /Phase	Funding Source	Proposed Funding (in \$000s)				
	4180791	TRANSIT HUB AT NW 1 AND NW 107 AVE		A1-124	2006 - 2007				2007 - 2008	2008 - 2009	2009 - 2010	2010 - 2011	
							CAP	LF	0	0	0	1,500	0
							CAP	DDR	0	0	0	1,500	0

MIAMI-DADE METROPOLITAN PLANNING ORGANIZATION
TRANSPORTATION IMPROVEMENT PROGRAM
TRANSPORTATION DISADVANTAGED

PTO: TRANSIT

MPO Project Num.	Facility/Project Name		Bicycle Accom.	Type of Work	Project Cost (\$000s)	Prior Years Cost (\$000s)									
Agency Project Num.	From/Location	To/Location	Length (miles)	Cross-Referenced TIP Book Page Number			Activity /Phase	Funding Source	Proposed Funding (in \$000s)						
								2006 - 2007	2007 - 2008	2008 - 2009	2009 - 2010	2010 - 2011			
TA2535361	SOUTH FL VANPOOL			PURCHASE VEHICLES/EQUIPMENT		465	Activity /Phase	Funding Source	Proposed Funding (in \$000s)						
2535361	PURCHASE VANS FOR VAN LEASING PR		0.0	A1-130					CAP	XU	250	0	0	0	0
TA2535511	SO FLA COMM SERVICES			COMMUTER TRANS. ASSISTANCE		335	Activity /Phase	Funding Source	Proposed Funding (in \$000s)						
2535511	IN MIAMI-DADE COUNT - TMI SUPPORT		0.0	A1-130					PLN	DS	346	358	370	383	0
TA4105581	SOUTH FL VANPOOL			COMMUTER TRANS. ASSISTANCE		100	Activity /Phase	Funding Source	Proposed Funding (in \$000s)						
4105581	PROGRAM MARKETING		0.0	A1-133					OPS	XU	100	0	0	0	0
TA4123151	MDTA - S BUSWAY PARK			PARK AND RIDE LOTS		500	Activity /Phase	Funding Source	Proposed Funding (in \$000s)						
4123151	& RIDE LOT AT SW 200 STREET		0.0	A1-135					CAP	DDR	335	0	0	0	0
									CAP	LF	335	0	0	0	0
TA4145311	SO FLA COMM SERVICES			COMMUTER TRANS. ASSISTANCE		0	Activity /Phase	Funding Source	Proposed Funding (in \$000s)						
4145311	- MARKETING		0.0	A1-137					PLN	XU	800	900	800	825	850
TA4145361	SOUTH FL VANPOOL			COMMUTER TRANS. ASSISTANCE		0	Activity /Phase	Funding Source	Proposed Funding (in \$000s)						
4145361	MIAMI-DADE COUNTY MARKETING		0.0	A1-137					PLN	XU	0	200	200	205	195

MIAMI-DADE METROPOLITAN PLANNING ORGANIZATION
TRANSPORTATION IMPROVEMENT PROGRAM
TRANSPORTATION DISADVANTAGED

PTO: TRANSIT

MPO Project Num.	Facility/Project Name		Bicycle Accom.	Type of Work	Project Cost (\$000s)	Prior Years Cost (\$000s)					
Agency Project Num.	From/Location	To/Location	Length (miles)	Cross-Referenced TIP Book Page Number							

TA4147011	MIAMI-DADE CO - MDTA		0.0	PUBLIC TRANS FACILITY SECURITY	1200	Activity /Phase	Funding Source	Proposed Funding (in \$000s)				
	From/Location	To/Location						2006 - 2007	2007 - 2008	2008 - 2009	2009 - 2010	2010 - 2011
4147011	FACILITY SECURITY	IMPROVEMENTS		A1-139				500	600	0	0	0
						CAP	LF	500	600	0	0	0
						CAP	DDR	500	600	0	0	0

TA4179511	SO FLA COMM SERVICES		0.0	COMMUTER TRANS. ASSISTANCE	0	Activity /Phase	Funding Source	Proposed Funding (in \$000s)				
	From/Location	To/Location						2006 - 2007	2007 - 2008	2008 - 2009	2009 - 2010	2010 - 2011
4179511	REGIONAL COMM.ASS	MIAMI-DADE CTY		A1-143				832	730	700	728	753
						PLN	DS	832	730	700	728	753

TA4180511	MDTA/DADE-MONROE_EXP		0.0	COMMUTER TRANS. ASSISTANCE	300	Activity /Phase	Funding Source	Proposed Funding (in \$000s)				
	From/Location	To/Location						2006 - 2007	2007 - 2008	2008 - 2009	2009 - 2010	2010 - 2011
4180511	RESS	FROM FLORIDATO MARATHON (M		A1-144				0	0	210	225	0
						OPS	DDR	0	0	210	225	0
						OPS	DS	175	200	0	0	0
						OPS	LF	175	200	210	225	0



TRANSPORTATION IMPROVEMENT PROGRAM (TIP)



PART THREE: UNFUNDED PRIORITY NEEDS

THIS PAGE INTENTIONALLY LEFT BLANK



TRANSPORTATION IMPROVEMENT PROGRAM (TIP)



PART THREE: UNFUNDED PRIORITY NEEDS Unfunded Summary Table

THIS PAGE INTENTIONALLY LEFT BLANK

MIAMI-DADE COUNTY METROPOLITAN PLANNING ORGANIZATION
2007-2011 TRANSPORTATION IMPROVEMENT PROGRAM

PRIORITY TRANSPORTATION PROJECTS UNFUNDED NEEDS: NEXT FIVE YEARS SUMMARY

This supplement lists additional MPO priorities recommended for inclusion in the funded section of the TIP during future years of the program cycle or into the current program if new revenues become available.

PROGRAM CATEGORIES	YEAR 1 (000s)	YEAR 2 (000s)	YEAR 3 (000s)	YEAR 4 (000s)	YEAR 5 (000s)	5-YEAR TOTALS
State Highways (Primary)	144,910	40,250	42,900	40,250	193,400	461,710
Airport Development (Aviation Department)	33,423	24,833	13,333	0	0	71,589
Seaport Development (Seaport Department)	9,400	106,630	378,515	6,750	0	501,295
So. Florida Regional Transportation Authority (Tri-Rail) (For information only)	88,101	196,671	546,806	155,691	557,367	1,544,636
Dollar amounts in thousands.						
TOTALS	275,834	368,384	981,554	202,691	750,767	2,579,230

THIS PAGE INTENTIONALLY LEFT BLANK



TRANSPORTATION IMPROVEMENT PROGRAM (TIP)



PART THREE: UNFUNDED PRIORITY NEEDS Unfunded 5-Year Project Listing

THIS PAGE INTENTIONALLY LEFT BLANK

MIAMI-DADE METROPOLITAN PLANNING ORGANIZATION
TRANSPORTATION IMPROVEMENT PROGRAM
UNFUNDED PRIORITY NEEDS
MD Aviation Dept.

MPO Project Num.	Facility/Project Name		Type of Work	Project Cost (\$000s)	Unfunded Projects				
Agency Project Num.	From/Location	To/Location	Remarks						
	Detailed Project Description								

APK027A	X-51 Runway 18/36 Flexible Pavement Rehab	Runway: Rehab Runway		610	Activity /Phase						
K027A	Homestead General Aviation	NA	UPIN#: PFL0003267								
	This project will provide pavement milling and P-401 overlay on runway 18/36 at Homestead General Aviation . The milling should be to a depth of 1 inch and strengthening with 2.5 inch of P-401 asphalt for flexible pavement on Runway 18/36 at the airport.					(in \$000s)					
						Year 1	Year 2	Year 3	Year 4	Year 5	
						MNT	0	0	0	0	0
						MNT	0	0	0	0	0

APK028A	X-51 Runway 27 PAPI Replacement	Runway: Install vertical/visual guidance system		76	Activity /Phase						
K028A	Homestead General Aviation	NA	UPIN#: X5179								
	The PAPI system needs to be replaced at runway 27					(in \$000s)					
						Year 1	Year 2	Year 3	Year 4	Year 5	
						MNT	0	0	0	0	0
						MNT	0	0	0	0	0

APK029A	X-51 Runway 36 Windssock Replacement	Other: Install miscellaneous NAVAIDS/Approach Aids		25	Activity /Phase						
K029A	Homestead General Aviation	NA	UPIN#: X5180								
	The windssock of Runway 36 approach end needs to be replaced.					(in \$000s)					
						Year 1	Year 2	Year 3	Year 4	Year 5	
						MNT	0	0	0	0	0

MIAMI-DADE METROPOLITAN PLANNING ORGANIZATION
TRANSPORTATION IMPROVEMENT PROGRAM
UNFUNDED PRIORITY NEEDS
MD Aviation Dept.

MPO Project Num.	Facility/Project Name		Type of Work	Project Cost (\$000s)	Unfunded Projects				
Agency Project Num.	From/Location	To/Location	Remarks						
	Detailed Project Description								

APK030A	TMB Helicopter Training Area		Heliport: Construct/Expand/Improve/Modify/Rehab Helip	300	Activity /Phase	(in \$000s)					
K030A	Kendall-Tamiami Executive Airport NA	UPIN#: PFL0000962									
	Construct elevated Helicopter Training area to practice pinnacle approaches and designated area A to C with at least one equipped with a PAPI. Growth in helicopter traffic and training.										
						Year 1	Year 2	Year 3	Year 4	Year 5	
						CST	150	0	0	0	0
						CST	150	0	0	0	0

APK031A	TMB Relocate Airfield Rotating Beacon		Other: install miscellaneous NAVAIDS/Approach Aids	290	Activity /Phase	(in \$000s)					
K031A	Kendall-Tamiami Executive Airport NA	UPIN#: PFL0000963									
	Relocate the existing airfield rotating beacon to the westside of the airfield. Relocating the beacon to the west of the airfield will make it more visible.										
						Year 1	Year 2	Year 3	Year 4	Year 5	
						MNT	145	0	0	0	0
						MNT	145	0	0	0	0

APK036A	OPF Rehab of Rigid Apron Pavement in the area of Bldg 101		Apron: Construct Apron (Standards)	1400	Activity /Phase	(in \$000s)					
K036A	Opa Locka NA	UPIN#: PFL0003270									
	This project will replace the underlying base and the severely cracked and weathered PCC apron slabs in the area of Bldg. 101, 102, and 103. To meet standards.										
						Year 1	Year 2	Year 3	Year 4	Year 5	
						CST	0	0	0	0	0
						CST	0	0	0	0	0

MIAMI-DADE METROPOLITAN PLANNING ORGANIZATION
TRANSPORTATION IMPROVEMENT PROGRAM
UNFUNDED PRIORITY NEEDS
MD Aviation Dept.

MPO Project Num.	Facility/Project Name		Type of Work	Project Cost (\$000s)	Unfunded Projects				
Agency Project Num.	From/Location	To/Location	Remarks						
	Detailed Project Description								

APK037A	OPF Flexible Pavement Rehab on R/W 18/36 and Taxiways N & P	Taxiways: Construct Taxiways (Capacity)		2350	Activity /Phase	(in \$000s)					
K037A	Opa Locka	NA	UPIN#: PFL0003271								
	Project will include milling the existing flexible pavement to a depth of 1 inch followed by strengthening with 2.5 inch of P-401 asphalt on Runway 18/36, Taxiway N and Taxiway P. Will provide flexible pavement milling and overlays on runways and taxiways.										
						Year 1	Year 2	Year 3	Year 4	Year 5	
						CST	0	0	0	0	0
						CST	0	0	0	0	0

APK038A	OPW VOR Installation	Other: install miscellaneous NAVAIDS/Approach Aids		2000	Activity /Phase	(in \$000s)					
K038A	Opa Locka West	NA	UPIN#: PFL0000959								
	Lack of a very high frequency omni directional ranging device (VOR) is identified as a serious deficiency in the airport's ability to realize the potential as a magnet for training. Safety, development and preservation of air-navigation skills for the enhancement of the region as a leading pilot training magnet in the nation.										
						Year 1	Year 2	Year 3	Year 4	Year 5	
						MNT	500	0	0	0	0
						MNT	1,500	0	0	0	0

APK039A	OPW Construct a lighted TWY Parallel to RWY 9-27 & 18/36	Taxiways: Construct Taxiways (Capacity)		1800	Activity /Phase	(in \$000s)					
K039A	Opa Locka West	NA	UPIN#: PFL0000960								
	The construction of 6,500 LF of full length illuminated parallel taxiways system for the airport. To enhance operational safety for pilot training and to allow aircraft owners and operators and alternative facility to base the aircraft.										
						Year 1	Year 2	Year 3	Year 4	Year 5	
						CST	180	0	0	0	0
						CST	1,620	0	0	0	0

MIAMI-DADE METROPOLITAN PLANNING ORGANIZATION
TRANSPORTATION IMPROVEMENT PROGRAM
UNFUNDED PRIORITY NEEDS
MD Aviation Dept.

MPO Project Num.	Facility/Project Name		Type of Work	Project Cost (\$000s)	Unfunded Projects				
Agency Project Num.	From/Location	To/Location	Remarks						
	Detailed Project Description								

APK040A	OPW Flexible Pavement Rehab of Runways, Taxiways, Turn-Off and Entra	Taxiways: Rehab Taxiways		599	Activity /Phase	(in \$000s)					
K040A	Opa Locka West	NA	UPIN#: PFL0003269								
	This project will provide pavement milling and resurfacing with P-401 asphalt on Runways 9/27, 18/36 and the existing entrance road as well as pavement rejuvenation on the taxiways and turn-offs.										
						Year 1	Year 2	Year 3	Year 4	Year 5	
						MNT	300	0	0	0	0
						MNT	300	0	0	0	0

APPFL3476	Homestead Turf Runway Extension			500	Activity /Phase	(in \$000s)					
PFL3476	Homestead General Aviation Airport	NA	UPIN # PFL0003476								
	Extension of an existing Turf Runway to support glider aircraft.										
						Year 1	Year 2	Year 3	Year 4	Year 5	
						CST	0	0	0	0	0

APPFL3880	MIA Construction of Runway 9 High-Speed Angled Exit Taxiway			2600	Activity /Phase	(in \$000s)					
PFL3880	Miami International Airport	NA	UPIN # PFL0003880								
	Construct a high speed angled taxiway on connecting runway 9 with the future taxiway "Y". Existing Taxiway "T3" will have to be removed.										
						Year 1	Year 2	Year 3	Year 4	Year 5	
						CST	650	0	0	0	0
						CST	1,950	0	0	0	0

MIAMI-DADE METROPOLITAN PLANNING ORGANIZATION
TRANSPORTATION IMPROVEMENT PROGRAM
UNFUNDED PRIORITY NEEDS
MD Aviation Dept.

MPO Project Num.	Facility/Project Name		Type of Work	Project Cost (\$000s)	Unfunded Projects				
Agency Project Num.	From/Location	To/Location	Remarks						
	Detailed Project Description								

APPFL4017	MIA Airbus A-380 Improvements			41000	Activity /Phase	(in \$000s)					
PFL4017	Miami International Airport	NA	UPIN# 4017								
	Construct Taxiway (Capacity)										
						Year 1	Year 2	Year 3	Year 4	Year 5	
						CST	15,000	15,000	0	0	0
						CST	5,500	5,500	0	0	0

APPFL4018	HST -Expand /Construct Ramp Space			3000	Activity /Phase	(in \$000s)					
PFL4018	Homestead General Aviation Airport	NA	UPIN# 4018								
	Existing Runway is 4000 ft. To accommodate larger aircraft, 5,500 ft is required. Also ramp space is needed to park aircraft										
						Year 1	Year 2	Year 3	Year 4	Year 5	
						CST	0	0	2,850	0	0
						CST	0	0	150	0	0

APPFL4451	Homestead Runway 18/36 Extension		Extend Runway (Standards) IS for Extension of Runway	10000	Activity /Phase	(in \$000s)					
PFL4451	Homestead General Aviation Airport	NA	UPIN #PFL0004451								
	RUNWAYS: Extend Runway (Standards) IS for Extension of Runway 18/36". This extension would add approximately 1,500 feet. An EIS is required. (see UPIN # 4452)										
						Year 1	Year 2	Year 3	Year 4	Year 5	
						CST	0	0	10,000	0	0

MIAMI-DADE METROPOLITAN PLANNING ORGANIZATION
TRANSPORTATION IMPROVEMENT PROGRAM
UNFUNDED PRIORITY NEEDS
MD Aviation Dept.

MPO Project Num.	Facility/Project Name		Type of Work	Project Cost (\$000s)	Unfunded Projects				
Agency Project Num.	From/Location	To/Location	Remarks						
	Detailed Project Description								

APPFL4452	EIS for Extension of Runway 18/36		EIS for Extension of Runway 18/36	5000	Activity /Phase	(in \$000s)				
PFL4452	Homestead General Aviation Airport NA		UPIN #PFL0004452							
	Conduct Environmental Study for EIS for Extension of Runway 18/36									
						Year 1	Year 2	Year 3	Year 4	Year 5
CST						500	0	0	0	0
CST						4,500	0	0	0	0

APPFL4454	EIS for Extension of Runway 9R/27L		Conduct Environmental Study for EIS for Extension of R	1000	Activity /Phase	(in \$000s)				
PFL4454	Kendall Tamiami Airport. NA		UPIN #PFL0004454							
	Conduct Environmental Study for EIS for Extension of Runway 9R/27L.									
						Year 1	Year 2	Year 3	Year 4	Year 5
CST						300	300	300	0	0
CST						33	33	33	0	0

MIAMI-DADE METROPOLITAN PLANNING ORGANIZATION
TRANSPORTATION IMPROVEMENT PROGRAM
UNFUNDED PRIORITY NEEDS
MD Aviation Dept.

MPO Project Num.	Facility/Project Name		Type of Work	Project Cost (\$000s)	Unfunded Projects				
Agency Project Num.	From/Location	To/Location	Remarks						
	Detailed Project Description								

APM001A	MIA Strategic Master Plan	Strategic Airport Master Planning Services		4,000	Activity /Phase	(in \$000s)				
M001A	Miami International Airport	N/A								
	This project will provide strategic airport master planning services for the County's system of public-use airports. These airports include MIA, Opa-locka, Opa-locka West, Homestead General Aviation Airport, Kendall-Tamiami Executive and Dade-Collier Training and Transition Airports.									
PLN	0	4,000	0	0	0	0				

APPFL4453	TMB Runway 9R/27L Extension	Runway Extension		12100	Activity /Phase	(in \$000s)				
PFL4453	Kendall Tamiami Airport.	NA	UPIN #PFL0004453							
	This runway extension is needed to accommodate operations by corporate jet aircraft. An EIS is needed (see UPIN # PFL 4454).									
CST	0	0	0	0	0	0				

Yearly Total	33,423	24,833	13,333	0	0
5 Year TIP Total					71,589

MIAMI-DADE METROPOLITAN PLANNING ORGANIZATION
TRANSPORTATION IMPROVEMENT PROGRAM
UNFUNDED PRIORITY NEEDS
FDOT

MPO Project Num.	Facility/Project Name	Type of Work	Project Cost (\$000s)	Unfunded Projects					
Agency Project Num.	From/Location	To/Location							Remarks
	Detailed Project Description								

DT0000502	SR 112 at N.W. 36 Street	Access and Bridge Improvements		Activity /Phase					
0000502		(MDX & FDOT D6)							
					(in \$000s)				
					Year 1	Year 2	Year 3	Year 4	Year 5
				CST	10,000	0	0	0	0

DT0000503	INTELLIGENT TRAFFIC SYSTEMS (ITS)	Service Patrols		Activity /Phase					
0000503	SR-826, SR-836, SR-874, SR-112, I-95, I-75 SERVICE PATROL								
					(in \$000s)				
					Year 1	Year 2	Year 3	Year 4	Year 5
				MSC	2,900	250	2,900	250	3,400

DT0000504	INTELLIGENT CORRIDOR SYSTEMS (ICS)	Intelligent Transportation System		Activity /Phase					
0000504	SR 112, SR 836, SR 874	Corridor Applications							
					(in \$000s)				
					Year 1	Year 2	Year 3	Year 4	Year 5
				CST	10	0	0	0	0

DT0000505	North Dade Greenways	24 Greenways (Trails and Paths)		Activity /Phase					
0000505	Master Plan	occupying railroad, canal, and utility easements							
					(in \$000s)				
					Year 1	Year 2	Year 3	Year 4	Year 5
					0	0	0	0	150,000

MIAMI-DADE METROPOLITAN PLANNING ORGANIZATION
TRANSPORTATION IMPROVEMENT PROGRAM
UNFUNDED PRIORITY NEEDS
FDOT

MPO Project Num.	Facility/Project Name		Type of Work	Project Cost (\$000s)	Unfunded Projects				
Agency Project Num.	From/Location	To/Location	Remarks						
	Detailed Project Description								

DT0000506	MIAMI INTERMODAL CENTER	SIB & TIFIA Loan Repayment			Activity /Phase	(in \$000s)				
0000506										
						MSC	40,000	40,000	40,000	40,000

DT0000507	NW 74 STREET	New 4-lane expressway			Activity /Phase	(in \$000s)				
0000507	PKWY EXTENSION	with service roads								
						CST	92,000	0	0	0

DT2511561	SEAPORT TUNNEL EXPRESSWAY	Tunnel connecting Seaport to I-395			Activity /Phase	(in \$000s)				
2511561		(2020 LRP Priority IV - Unfunded)								
							0	0	0	0

MIAMI-DADE METROPOLITAN PLANNING ORGANIZATION
 TRANSPORTATION IMPROVEMENT PROGRAM
 UNFUNDED PRIORITY NEEDS
 FDOT

HIGHWAYS

MPO Project Num.	Facility/Project Name		Type of Work	Project Cost (\$000s)	Unfunded Projects
Agency Project Num.	From/Location	To/Location	Remarks		
	Detailed Project Description				

DT2516871	I-395 RECONSTRUCTION		Facility Reconstruction		Activity /Phase	(in \$000s)				
2516871	W. of NW 17th Avenue	MacArthur Cswy				Year 1	Year 2	Year 3	Year 4	Year 5
						0	0	0	0	0

Yearly Total	144,910	40,250	42,900	40,250	193,400
5 Year TIP Total					461,710

MIAMI-DADE METROPOLITAN PLANNING ORGANIZATION
 TRANSPORTATION IMPROVEMENT PROGRAM
 UNFUNDED PRIORITY NEEDS
 MD Public Works

MPO Project Num.	Facility/Project Name		Type of Work	Project Cost (\$000s)	Unfunded Projects
Agency Project Num.	From/Location	To/Location	Remarks		
	Detailed Project Description				

PW671915A	NW 107 Avenue		Widening: 2 to 5 lanes		Activity /Phase					
671915	Okeechobee Road	NW 138 Street	Unfunded							
	Widen from 2 to 5 lanes					(in \$000s)				
						Year 1	Year 2	Year 3	Year 4	Year 5
						0	0	0	0	0

MIAMI-DADE METROPOLITAN PLANNING ORGANIZATION
TRANSPORTATION IMPROVEMENT PROGRAM
UNFUNDED PRIORITY NEEDS
MD Public Works

MPO Project Num.	Facility/Project Name	Type of Work	Project Cost (\$000s)	Unfunded Projects					
Agency Project Num.	From/Location	To/Location							Remarks
	Detailed Project Description								

PW671508a	SW 104 Street	Widening: 4 to 6 lanes	2,550	Activity /Phase					
671508a	Hammocks Blvd	SW 147 Avenue							
	Widen from 4 to 6 lanes				(in \$000s)				
					Year 1	Year 2	Year 3	Year 4	Year 5

PW671615	SW 320 Street (Mowry Dr)	Widening: to 3 lanes	1,070	Activity /Phase					
671615	SW 187 Avenue	US 1							
	Widen to 3 lanes				(in \$000s)				
					Year 1	Year 2	Year 3	Year 4	Year 5

PW671952A	W 76 Street (Phase I)	Widening: 2 to 5 lanes	3,652	Activity /Phase					
671952	W 36 Avenue	W 28 Avenue							
	Widen from 2 to 5 lanes				(in \$000s)				
					Year 1	Year 2	Year 3	Year 4	Year 5

PW671952B	W 76 Street (Phase II)	Widening: 2 to 5 lanes	3,905	Activity /Phase					
671952	W 28 Avenue	W 20 Avenue							
	Widen from 2 to 5 lanes				(in \$000s)				
					Year 1	Year 2	Year 3	Year 4	Year 5

MIAMI-DADE METROPOLITAN PLANNING ORGANIZATION
TRANSPORTATION IMPROVEMENT PROGRAM
UNFUNDED PRIORITY NEEDS
MD Public Works

Yearly Total	0	0	0	0	0
<i>5 Year TIP Total</i>					0

MIAMI-DADE METROPOLITAN PLANNING ORGANIZATION
TRANSPORTATION IMPROVEMENT PROGRAM
UNFUNDED PRIORITY NEEDS
MD Seaport Dept.

MPO Project Num.	Facility/Project Name		Type of Work	Project Cost (\$000s)	Unfunded Projects				
Agency Project Num.	From/Location	To/Location	Remarks						
	Detailed Project Description								

SP641120	Terminal 9			5900	Activity /Phase	(in \$000s)				
641120	Add gangways and walkways to Passenger Terminal 9									
							Year 1	Year 2	Year 3	Year 4
					cst	5,900	0	0	0	0

SP641240	Expand Parking Garage 6			3605	Activity /Phase	(in \$000s)				
641240	N/A	N/A								
	Add additional floor to Garage 6						Year 1	Year 2	Year 3	Year 4
						0	0	3,605	0	0

SP641320	Enhanced Security - Phase 3		Security	15000	Activity /Phase	(in \$000s)				
641320	n/a									
	Design, purchase, install equipment and improvements to enhance port security						Year 1	Year 2	Year 3	Year 4
					CST	0	15,000	0	0	0

SP641340	Airline Ticketing Facilities		Design / construct	4000	Activity /Phase	(in \$000s)				
641340	Terminal D	Terminal E								
	Design and construct 2 additions to new cruise terminals D and E to house airline ticketing.						Year 1	Year 2	Year 3	Year 4
					CST	0	4,000	0	0	0

MIAMI-DADE METROPOLITAN PLANNING ORGANIZATION
TRANSPORTATION IMPROVEMENT PROGRAM
UNFUNDED PRIORITY NEEDS
MD Seaport Dept.

MPO Project Num.	Facility/Project Name		Type of Work	Project Cost (\$000s)	Unfunded Projects					
Agency Project Num.	From/Location	To/Location	Remarks							
	Detailed Project Description									

SP642080	Container Yards		Plan / design / construction	10000	Activity /Phase	(in \$000s)				
642080	n/a									
	Design and implement improvements to container yard to restore pavement, improve drainage and upgrade lighting.					500	0	5,000	5,000	0

SP6430230	Passenger Terminal Mobile Walkways		Design / Construct: passenger terminal mobile walkways	10200	Activity /Phase	(in \$000s)				
6430230	Seaport	NA								
	Design & construct passenger terminal mobile walkways					PE	0	0	10,200	0

SP64310480	Marine Towers		Design / Construct: marine towers over each confort stati	1000	Activity /Phase	(in \$000s)				
64310480	Seaport	NA								
	Design & construct marine Towers over each confort station					A	0	0	1,000	0

SP64310830	New Cruise Terminal B		Design / Construct	34430	Activity /Phase	(in \$000s)				
64310830	Seaport	NA								
	Design & construct a new cruise terminal to increase capacity to accommodate the newer, larger vessels.					A	0	0	34,430	0

MIAMI-DADE METROPOLITAN PLANNING ORGANIZATION
TRANSPORTATION IMPROVEMENT PROGRAM
UNFUNDED PRIORITY NEEDS
MD Seaport Dept.

MPO Project Num.	Facility/Project Name	Type of Work	Project Cost (\$000s)	Unfunded Projects					
Agency Project Num.	From/Location	To/Location							Remarks
	Detailed Project Description								

SP6431480	Crane Maintenance Facility		2600	Activity /Phase					
6431480	N/A	N/A							
	Construct Crane Maintenance Facility				Year 1	Year 2	Year 3	Year 4	Year 5

SP6431690	Sewer Improvements	Plan / Design / Construct: sewer improvements	2000	Activity /Phase					
6431690	Seaport	NA							
	Sewer System Improvements; plan, design, & construct				Year 1	Year 2	Year 3	Year 4	Year 5
				A	0	0	2,000	0	0

SP6432290	Off Port Road Improvements	Plan / Design / Construct: intersection improvements afte	5000	Activity /Phase					
6432290	NE 5th St	NE 6th St							
	Design and construct intersection modifications on NE 5th & 6th St to accommodate new I-95 access ramps to SR 836.				Year 1	Year 2	Year 3	Year 4	Year 5
				A	0	2,000	3,000	0	0

SP6432450	Customs Cargo Inspection Facility	Cargo Inspection Facility	10000	Activity /Phase					
6432450	Seaport	NA							
	Design and construct office facility for US Customs to inspect cargo.				Year 1	Year 2	Year 3	Year 4	Year 5
				A	0	5,000	5,000	0	0

MIAMI-DADE METROPOLITAN PLANNING ORGANIZATION
TRANSPORTATION IMPROVEMENT PROGRAM
UNFUNDED PRIORITY NEEDS
MD Seaport Dept.

MPO Project Num.	Facility/Project Name		Type of Work	Project Cost (\$000s)	Unfunded Projects				
Agency Project Num.	From/Location	To/Location	Remarks						
	Detailed Project Description								

SP6432650	US Customs Office Relocation		Design/Construct Customs Office Outside Restricted Are	1500	Activity /Phase	(in \$000s)				
6432650	Seaport	NA								
	Design / construct US Customs Office relocation; relocate to outside of restricted area to meet public access needs.									
					CST	0	0	1,500	0	0

SP6433020	Cruise Ferry Complex		Plan / Design / Construct: cruise ferry complex	15000	Activity /Phase	(in \$000s)				
6433020	Seaport	NA								
	Cruise Ferry Service Complex; plan, design, & construct.									
					A	0	0	15,000	0	0

SP6433080	Pedestrian Bridges to Towers		Plan / Design / Construct: facilities to link parking to cruis	1000	Activity /Phase	(in \$000s)				
6433080	Seaport	NA								
	Pedestrian Bridges with Towers to link parking to cruise terminals; plan, design, & construct									
					A	0	0	1,000	0	0

SP643310	Wharf 1-4 Splash Zone Maintenance		Plan / design / construction	2500	Activity /Phase	(in \$000s)				
643310	Wharf 1	Wharf 4								
	Repair and maintain splash zone in the areas of wharves 1-4.									
					CST	2,500	0	0	0	0

MIAMI-DADE METROPOLITAN PLANNING ORGANIZATION
TRANSPORTATION IMPROVEMENT PROGRAM
UNFUNDED PRIORITY NEEDS
MD Seaport Dept.

MPO Project Num.	Facility/Project Name		Type of Work	Project Cost (\$000s)	Unfunded Projects				
Agency Project Num.	From/Location	To/Location	Remarks						
	Detailed Project Description								

SP6433320	Intermodal Container Facility		Plan / Design / Acquire / Construct: off-port intermodal fa	42930	Activity /Phase	(in \$000s)				
6433320	Seaport	NA								
	Project wil provide off-port storage for empty containers, thus relieving congestion on the port and reducing truck traffic to and from the Port. Facility will have rail access.									
					CST	0	42,930	0	0	0

SP6434110	Dodge Island Bulkhead		Plan / Design / Construct: cruise bulkheads	12000	Activity /Phase	(in \$000s)				
6434110	Seaport	NA								
	Plan, design, & construct Dodge Island cruise bulkheads as part of cruise project.									
					A	0	0	12,000	0	0

SP6434150	Dodge Island Expansion		Dredge / Fill: expansion area	10100	Activity /Phase	(in \$000s)				
6434150	Seaport	NA								
	Dodge Island Expansion area; dredge & fill expansion area for cruise ferry complex.									
					A	0	0	10,100	0	0

SP6434240	Administrative Offices and Improvements		Plan / Design / Construct: administrative offices improve	15000	Activity /Phase	(in \$000s)				
6434240	Seaport	NA								
	Plan, design, & construct Administrative Offices and Improvements									
					A	0	0	15,000	0	0

MIAMI-DADE METROPOLITAN PLANNING ORGANIZATION
TRANSPORTATION IMPROVEMENT PROGRAM
UNFUNDED PRIORITY NEEDS
MD Seaport Dept.

MPO Project Num.	Facility/Project Name	Type of Work	Project Cost (\$000s)	Unfunded Projects				
Agency Project Num.	From/Location To/Location	Remarks						
Detailed Project Description								

SP6434370	Warehouse Complex for Cruise	Design / Construct	11100	Activity /Phase	(in \$000s)				
6434370	Seaport NA								
	Design and construct warehouse complex for cruise operations.								
				A	0	5,000	6,100	0	0

SP6434400	Yard Stacker & Dockside Cranes	Purchase Equipment & Construct Foundations	22500	Activity /Phase	(in \$000s)				
6434400	Seaport NA								
	Design foundations, purchase and install yard equipment.								
				A	0	0	22,500	0	0

SP6434540	Cruise passenger Parking Garages	Design / Construct: various parking garages	24000	Activity /Phase	(in \$000s)				
6434540	Seaport NA								
	Design / construct additional parking garages for cruise passengers.								
				A	0	12,000	12,000	0	0

SP6434580	Seaport Component of ATIS	Acquire / Install / Implement: Advanced Travelers Inf. Sy	1000	Activity /Phase	(in \$000s)				
6434580	Seaport NA								
	Acquire, install and implement Advanced Traveler Info. System (ATIS).								
				A	1,000	0	0	0	0

MIAMI-DADE METROPOLITAN PLANNING ORGANIZATION
TRANSPORTATION IMPROVEMENT PROGRAM
UNFUNDED PRIORITY NEEDS
MD Seaport Dept.

MPO Project Num.	Facility/Project Name		Type of Work	Project Cost (\$000s)	Unfunded Projects					
Agency Project Num.	From/Location	To/Location	Remarks							
	Detailed Project Description									

SP6434990	Maritime Park Facility		Plan / Design / Acquire / Construct: off-Port cruise termin	90000	Activity /Phase	(in \$000s)					
6434990	Seaport	NA									
	Off-port Maritime Park cruise terminal facility; plan, design, acquire & construct										
						A	0	0	90,000	0	0

SP6435120	Roof Replacement Shed C		Replace & reinforce shed C roof	2000	Activity /Phase	(in \$000s)					
6435120	Seaport	NA									
	Shed C roof replacement and reinforcement.										
						A	0	2,000	0	0	0

SP6436730	Increase Water Service Capacity		Plan / Design / Construct: water facilities for greater capa	5000	Activity /Phase	(in \$000s)					
6436730	Seaport	NA									
	Plan, design & construct new water facilities to increase capacity.										
						A	0	3,000	2,000	0	0

SP6437620	New Gamma Ray Equipment for Gate		Acquire / Implement: additional security equipment as ga	10000	Activity /Phase	(in \$000s)					
6437620	Seaport	NA									
	New Gamma Ray equipment for gate; acquire / implement additional security equipment as gates are built out.										
						A	0	0	5,000	5,000	0

MIAMI-DADE METROPOLITAN PLANNING ORGANIZATION
TRANSPORTATION IMPROVEMENT PROGRAM
UNFUNDED PRIORITY NEEDS
MD Seaport Dept.

MPO Project Num.	Facility/Project Name		Type of Work	Project Cost (\$000s)	Unfunded Projects					
Agency Project Num.	From/Location	To/Location	Remarks							
	Detailed Project Description									

SP6439450	Marine Office Building		Plan / Design / Construct: Marine office facility on Port	7500	Activity /Phase	(in \$000s)				
6439450	Seaport	NA								
	Marine Office Building on Port; plan, design, & construct									
					A	0	0	7,500	0	0

SP6439940	Rental Car Facility		Design/construct car rental facility on Port	3500	Activity /Phase	(in \$000s)				
6439940	Seaport	NA								
	Design & construct Rental Car Facility to provide services on Port									
					A	0	0	1,750	1,750	0

SP644370	Bulkhead Mooring Coating			1000	Activity /Phase	(in \$000s)				
644370	Seaport									
	Provide coating of bulkheads to prevent rusting									
					CST	0	1,000	0	0	0

SP644650	Rail Cargo Shuttle Service			55000	Activity /Phase	(in \$000s)				
644650	N/A	N/A								
	Build a rail shuttle to off-port transfer point									
						0	0	55,000	0	0

MIAMI-DADE METROPOLITAN PLANNING ORGANIZATION
TRANSPORTATION IMPROVEMENT PROGRAM
UNFUNDED PRIORITY NEEDS
MD Seaport Dept.

MPO Project Num.	Facility/Project Name	Type of Work	Project Cost (\$000s)	Unfunded Projects					
Agency Project Num.	From/Location	To/Location							Remarks
	Detailed Project Description								

SP645680	Rail Track to serve POMTOC & Maersk		12000	Activity /Phase					
645680	Expand railroad track in Container Yard								
					(in \$000s)				
					Year 1	Year 2	Year 3	Year 4	Year 5
					0	0	12,000	0	0

SP647020	Bulkhead Caps - Wharf Area	Plan / design / construction	2000	Activity /Phase					
647020	n/a	Repair bulkhead cap in the wharf area.							
					(in \$000s)				
					Year 1	Year 2	Year 3	Year 4	Year 5
				CST	0	1,000	1,000	0	0

SP647420	Seaport Tunnel		100000	Activity /Phase					
647420	Port of Miami	Downtown Miami							
					(in \$000s)				
					Year 1	Year 2	Year 3	Year 4	Year 5
				CST	0	0	0	0	0

SP647490	Dredge Disposal Site	Acquisition of permanent disposal site for dredging	5000	Activity /Phase					
647490	Seaport	NA							
					(in \$000s)				
					Year 1	Year 2	Year 3	Year 4	Year 5
				CST	0	5,000	0	0	0

MIAMI-DADE METROPOLITAN PLANNING ORGANIZATION
TRANSPORTATION IMPROVEMENT PROGRAM
UNFUNDED PRIORITY NEEDS
MD Seaport Dept.

MPO Project Num.	Facility/Project Name		Type of Work	Project Cost (\$000s)	Unfunded Projects				
Agency Project Num.	From/Location	To/Location	Remarks						
	Detailed Project Description								

SP648190	Parking Garages (Terminals D, E & 2)			13000	Activity /Phase	(in \$000s)				
648190	Seaport									
	Build parking garages to accommodate passengers for new terminals									
						Year 1	Year 2	Year 3	Year 4	Year 5
					CST	0	0	0	0	0

SP648420	Cruise Terminal 12 Enhancements			2100	Activity /Phase	(in \$000s)				
648420	Seaport									
	Improve terminal area for convenience of passengers and provide space for Customs & Border Protection personnel									
						Year 1	Year 2	Year 3	Year 4	Year 5
							0	0	0	0
					CST	0	700	1,400	0	0

SP649190	New Sheds		Design and construct sheds	17000	Activity /Phase	(in \$000s)				
649190	Seaport	NA								
						Year 1	Year 2	Year 3	Year 4	Year 5
					CST	0	0	17,000	0	0

MIAMI-DADE METROPOLITAN PLANNING ORGANIZATION
 TRANSPORTATION IMPROVEMENT PROGRAM
 UNFUNDED PRIORITY NEEDS
 MD Seaport Dept.

Other

MPO Project Num.	Facility/Project Name		Type of Work	Project Cost (\$000s)	Unfunded Projects
Agency Project Num.	From/Location	To/Location	Remarks		
Detailed Project Description					

MPO Project Num.	Facility/Project Name		Type of Work	Project Cost (\$000s)	Activity /Phase	(in \$000s)					
	From/Location	To/Location	Remarks			Year 1	Year 2	Year 3	Year 4	Year 5	
SP6439500	Seamen's Center		Design / Construct: seamen's services facility	3000							
6439500	Seaport	NA	Design / Construct New Seamen's service Center facilities.								
						A	0	3,000	0	0	0

MIAMI-DADE METROPOLITAN PLANNING ORGANIZATION
 TRANSPORTATION IMPROVEMENT PROGRAM
 UNFUNDED PRIORITY NEEDS
 MD Seaport Dept.

Passenger Terminal

MPO Project Num.	Facility/Project Name		Type of Work	Project Cost (\$000s)	Unfunded Projects				
Agency Project Num.	From/Location	To/Location	Remarks						
	Detailed Project Description								

SP6431340	New Cruise Terminal C	Design / Construct: cruise terminal C		26430	Activity /Phase	(in \$000s)					
6431340	Seaport	NA									
	Design and construct a new cruise terminal to increase capacity to accommodate the newer, larger vessels.										
						A	0	0	26,430	0	0

Yearly Total	9,400	106,630	378,515	6,750	0
5 Year TIP Total				501,295	

MIAMI-DADE METROPOLITAN PLANNING ORGANIZATION
 TRANSPORTATION IMPROVEMENT PROGRAM
 UNFUNDED PRIORITY NEEDS
 MD Transit

MPO Project Num.	Facility/Project Name		Type of Work	Project Cost (\$000s)	Unfunded Projects
Agency Project Num.	From/Location	To/Location	Remarks		
	Detailed Project Description				

TA0000072	N.W. 79 Street Passenger Activity Center			Activity /Phase					
0000072	N.W. 79 Street at Tri-Rail Station								
	Land Acquisition and construction of passenger transfer station/passenger activity center; project includes bus bays, service kiosk and parking facilities.					(in \$000s)			
					Year 1	Year 2	Year 3	Year 4	Year 5

Yearly Total					
5 Year TIP Total					

MIAMI-DADE METROPOLITAN PLANNING ORGANIZATION
 TRANSPORTATION IMPROVEMENT PROGRAM
 UNFUNDED PRIORITY NEEDS
 So. Florida Regional Transportation Authority

MPO Project Num.	Facility/Project Name		Type of Work	Project Cost (\$000s)	Unfunded Projects
Agency Project Num.	From/Location	To/Location	Remarks		
	Detailed Project Description				

TR0000023	SFRTA	Bus Rapid Transit		Activity /Phase					
0000023	Tri-Rail Feeder Shuttle								
Projects located outside of Miami-Dade County are listed for informational purposes only.						(in \$000s)			
				PLN	Year 1	Year 2	Year 3	Year 4	Year 5
					0	0	0	0	0

MIAMI-DADE METROPOLITAN PLANNING ORGANIZATION
TRANSPORTATION IMPROVEMENT PROGRAM
UNFUNDED PRIORITY NEEDS
So. Florida Regional Transportation Authority

MPO Project Num.	Facility/Project Name	Type of Work	Project Cost (\$000s)	Unfunded Projects		
Agency Project Num.	From/Location	To/Location				Remarks
	Detailed Project Description					

TR000010	SFRTA	Control / Dispatch Rail Corridor				Activity /Phase						
000010	Phase	Operational Support Projects										
	Phase B of Control / Dispatch Rail Corridor						(in \$000s)					
Projects located outside of Miami-Dade County are listed for informational purposes only.							Year 1	Year 2	Year 3	Year 4	Year 5	
							PLN	0	0	0	0	0

TR000015	SFRTA	Demonstration Project				Activity /Phase						
000015	Desiel Multiple Unit Demonstration											
	Acquire and demonstrate compliant Desiel Multiple Unit (DMU) on the South Florida Rail Corridor.						(in \$000s)					
Projects located outside of Miami-Dade County are listed for informational purposes only.							Year 1	Year 2	Year 3	Year 4	Year 5	
							MSC	0	0	0	0	0

TR000016	SFRTA	Security Initiatives				Activity /Phase						
000016	Urban Area Security Initiative Progr											
	To enhance security initiatives of SFRTA/Tri-Rail and the Rail Corridor						(in \$000s)					
Projects located outside of Miami-Dade County are listed for informational purposes only.							Year 1	Year 2	Year 3	Year 4	Year 5	
							MSC	0	0	0	0	0

TR000018	SFRTA	Track and Signal Improvements	257,853.00			Activity /Phase						
000018	Jupiter Corridor											
	The Jupiter Corridor Project will provide commuter rail or Bus Rapid Transit (BRT) service to commuters in the northern portion of Palm Beach County. The project length is approximately 16-miles to Jupiter.						(in \$000s)					
Projects located outside of Miami-Dade County are listed for informational purposes only.							Year 1	Year 2	Year 3	Year 4	Year 5	
							PLN	0	6,969	0	18,584	58,075

MIAMI-DADE METROPOLITAN PLANNING ORGANIZATION
TRANSPORTATION IMPROVEMENT PROGRAM
UNFUNDED PRIORITY NEEDS
So. Florida Regional Transportation Authority

MPO Project Num.	Facility/Project Name	Type of Work	Project Cost (\$000s)	Unfunded Projects		
Agency Project Num.	From/Location	To/Location				Remarks
	Detailed Project Description					

TR0000020	SFRTA	Station Improvements							
0000020	CSX/Tri-Rail Station Improv.					Activity /Phase			
	Construction work to improve Tri-Rail Stations, including pedestrian overpasses, bus drop-off area, sidewalks, new platform/canopy and kiss-n-ride Projects located outside of Miami-Dade County are listed for informational purposes only.								
(in \$000s)				Year 1	Year 2	Year 3	Year 4	Year 5	
				PLN	1,156	10,322	0	0	0

TR0000022	SFRTA	Station Improvment							
0000022	Tri-Rail Metrorail Station					Activity /Phase			
	Construction of elevator shaft and stair towers that provide direct connection for riders transferring between Tri-Rail and Miami-dades metrorail system Projects located outside of Miami-Dade County are listed for informational purposes only.								
(in \$000s)				Year 1	Year 2	Year 3	Year 4	Year 5	
				PLN	364	2,800	0	0	0

TR0000024	SFRTA	Rail Extension							
0000024	FEC - Tri-Rail New Service Seg. #1					Activity /Phase			
	New Service AA Studies based upon FDOT Phase I Study Results (Extension of Tri-Rail service on remaining 66 miles of FEC corridor from West Palm Beach to Downtown Miami). Projects located outside of Miami-Dade County are listed for informational purposes only.								
(in \$000s)				Year 1	Year 2	Year 3	Year 4	Year 5	
				PLN	0	6,520	0	28,255	217,349

TR0000026	SFRTA	Rail Extension							
0000026	CSX - Tri-Rail Kendall Extension					Activity /Phase			
	Extension of Tri-Rail service 16.7 miles on CSX Corridor to Kendall and West Miami that extends west from the Miami Intermodal Center (MIC) and south and then west on the CSX to Krome Ave. Projects located outside of Miami-Dade County are listed for informational purposes only.								
(in \$000s)				Year 1	Year 2	Year 3	Year 4	Year 5	
				PLN	22,632	0	70,725	0	212,175

MIAMI-DADE METROPOLITAN PLANNING ORGANIZATION
TRANSPORTATION IMPROVEMENT PROGRAM
UNFUNDED PRIORITY NEEDS
So. Florida Regional Transportation Authority

MPO Project Num.	Facility/Project Name	Type of Work	Project Cost (\$000s)	Unfunded Projects	
Agency Project Num.	From/Location To/Location	Remarks			
Detailed Project Description					

TR000027	SFRTA	Rail Extension									
000027	CSX - Tri-Rail Dolphin Extension					Activity /Phase	(in \$000s)				
	Extension of Tri-Rail service 8.8 miles on CSX Corridor west from the Miami Intermodal Center (MIC) along SR 836 ending just west of the FL Turnpike. Projects located outside of Miami-Dade County are listed for informational purposes only.						Year 1	Year 2	Year 3	Year 4	Year 5
			PLN	16,594	31,912	0	95,737	0			

TR000029	SFRTA	Station Improvements									
000029	Tri-Rail Golden Glades Station					Activity /Phase	(in \$000s)				
	Addition of pedestrian overpass to connect Golden Glades Intermodal Center to business park west of CSX tracks. Projects located outside of Miami-Dade County are listed for informational purposes only.						Year 1	Year 2	Year 3	Year 4	Year 5
			PLN	184	598	2,530	2,070	0			

TR000030	SFRTA		0.00								
000030	FEC - Tri-Rail New Service - Segme	Additional funding needed in out years.				Activity /Phase	(in \$000s)				
	New Service AA Studies based upon FDOT Phase I Study Results (Extension of Tri-Rail service on remaining 66 miles of FEC corridor from West Palm Beach to Downtown Miami).						Year 1	Year 2	Year 3	Year 4	Year 5
				0	0	65,200	0	28,255			

TR000031	SFRTA	Rail Extension	0								
000031	CSX - Tri-Rail Scripps Extension	additional funding needed in out years				Activity /Phase	(in \$000s)				
	13-mile Extension of Tri-Rail service on CSX from Mangonia Park Station to the expected Scripps Mecca site west of PGA Blvd. Project is located outside of Miami-Dade County and listed for informational purposes only						Year 1	Year 2	Year 3	Year 4	Year 5
				0	0	6,003	0	26,013			

MIAMI-DADE METROPOLITAN PLANNING ORGANIZATION
TRANSPORTATION IMPROVEMENT PROGRAM
UNFUNDED PRIORITY NEEDS
So. Florida Regional Transportation Authority

MPO Project Num.	Facility/Project Name	Type of Work	Project Cost (\$000s)	Unfunded Projects					
Agency Project Num.	From/Location	To/Location							Remarks
	Detailed Project Description								

TR000032	SFRTA		0.00	Activity /Phase					
000032	CSX/Tri-Rail - Hialeah Yard - Layup	Unfunded Needs							
	Trackage and train track lay-up/storage improvements for Tri-Rail Maintenance Yard/Facility for Tri-Rail, CSX freight and Amtrak trains.								
(in \$000s)					Year 1	Year 2	Year 3	Year 4	Year 5
					493	3,795	0	0	0

TR000033	SFRTA		0.00	Activity /Phase					
000033	CSX/Tri-Rail - Deerfield Beach Stati	Unfunded Needs							
	Addition of pedestrian overpass for improved passenger access to Northbound and Southbound Tri-Rail platforms.								
(in \$000s)					Year 1	Year 2	Year 3	Year 4	Year 5
					0	299	0	2,300	0

TR000034	SFRTA		0.00	Activity /Phase					
000034	CSX/Tri-Rail - Hialeah Yard - Rewiri	Unfunded Needs							
	Rewiring of SFRTA Mechanical Shop.								
(in \$000s)					Year 1	Year 2	Year 3	Year 4	Year 5
					46	1,299	0	0	0

TR000035	SFRTA			Activity /Phase						
000035	79th St. Metrorail Station Multimodal									
	Development of a multimodal center									
(in \$000s)					Year 1	Year 2	Year 3	Year 4	Year 5	
					PLN	3,250	0	10,000	0	15,000

MIAMI-DADE METROPOLITAN PLANNING ORGANIZATION
TRANSPORTATION IMPROVEMENT PROGRAM
UNFUNDED PRIORITY NEEDS
So. Florida Regional Transportation Authority

MPO Project Num.	Facility/Project Name	Type of Work	Project Cost (\$000s)	Unfunded Projects		
Agency Project Num.	From/Location	To/Location				Remarks
	Detailed Project Description					

TR0000036	SFRTA	Studies									
0000036	TOD Planning Studies					Activity /Phase	(in \$000s)				
	Development of a station-area transit-oriented development plan for 18 Tri-Rail Stations with a focus on enhancing transit-oriented and local community redevelopment efforts in adjacent areas.						Year 1	Year 2	Year 3	Year 4	Year 5
			PLN	500	500	500	500	500			

TR0000037	SFRTA										
0000037	CSX/Tri-Rail - Hialeah Yard - Carw					Activity /Phase	(in \$000s)				
	Development of a strategically located and site-specific train car wash and supporting tracks for FDOT, Amtrak, CSX, and SFRTA trains.						Year 1	Year 2	Year 3	Year 4	Year 5
				59	194	0	1,495	0			

Yearly Total	45,278	65,208	154,958	148,941	557,367
5 Year TIP Total					971,752

MIAMI-DADE METROPOLITAN PLANNING ORGANIZATION
 TRANSPORTATION IMPROVEMENT PROGRAM
 UNFUNDED PRIORITY NEEDS
 So. Florida Regional Transportation Authority

TOTAL ALL PROJECTS

Proposed Funding (in \$000s)					
Yearly Total	Year 1	Year 2	Year 3	Year 4	Year 5
	233,011	236,921	589,706	195,941	750,767
5 Year TIP Total				2,006,346	

THIS PAGE INTENTIONALLY LEFT BLANK



TRANSPORTATION IMPROVEMENT PROGRAM (TIP)



INDEX

THIS PAGE INTENTIONALLY LEFT BLANK

INDEX - 2007 TIP

MPO Proj. No.	FACILITY	From / Location	To / Location	TYPE OF WORK	RESPONSIBLE AGENCY	Page #
DT4180641	(ADA) DISTRICTWIDE	COMPLIANCE CONSULTANT		SIDEWALK	FDOT	A1-84
DT4180785	(ADA) STRUCTRE RELOC	BISC.PK,MIA.SHORES,N.MIA,	N.MIA.BCH,SFRSDE,GLD	DRAINAGE IMPROVEMENTS	FDOT	A1-86
DT4180786	(ADA) STRUCTRE RELOC	CORAL GABLES, W.MIAMI,	S.MIAMI, PINECRST,FL.CI	DRAINAGE IMPROVEMENTS	FDOT	A1-86
DT4180787	(ADA) STRUCTRE RELOC	HIALEAH, HIALEAH GARDENS,	MEDLEY, OPA-LOCKA	DRAINAGE IMPROVEMENTS	FDOT	A1-87
DT4180788	(ADA) STRUCTRE RELOC	MIAMI BCH, MIAMI SPRINGS,	MIAMI, VIRGINIA GARDEN	DRAINAGE IMPROVEMENTS	FDOT	A1-87
PW000105	ADA Hotline				MD Public Works	A4-5
PW000208	ADA Hotline				MD Public Works	A6-1
TA0000050	ADA Improvements	Countywide	NA	ADA Accessibility	MD Transit	A11-16
PW000339	ADA Sidewalk Improvements	Various Locations		Provide ADA accessibility to bus stops	MD Public Works	A7-30
TA4093231	ADA TRANSITION PLAN	UPDATE		PTO STUDIES	MD Transit	A1-130
PW000330	Advanced Traffic Mngmnt. System (A.T.M.S.)			ATMS to provide improved traffic flow	MD Public Works	A7-27
PW000337	Arterial Roadway Improvements			Resurfacing, sidewalks and drainage on arterial road	MD Public Works	A7-29
TA0000019	AVL / AVM Radio System	Countywide		Purchase / Replacement: radio systems	MD Transit	A11-7
PW671364A	Barbara Goleman High School Access Road			New Construction: 2 lanes	MD Public Works	A5-38
DT2520771	BIKE/PED PLANNING	@ US 1 CORRIDOR		MODAL SYSTEMS PLANNING	FDOT	A1-151
DT4209161	BLACK CREEK TRAIL	FROM S.W. 136 STREET	TO SR 997/KROME AVEN	BIKE PATH	FDOT	A1-108
PW0000155	Blue Road and Alhambra Circle			Roundabout	MD Public Works	A5-87
PW0000154	Blue Road and San Amaro Drive			Roundabout	MD Public Works	A5-86
DT4124732	BRICKELL AVENUE/SR5	FROM S. OF S.E. 25TH RD	TO S.E. 4TH STREET	LIGHTING	FDOT	A1-58
PW000015	Bridge Repair and Painting	Various locations		Repair and Painting	MD Public Works	A4-1
TA0000018	Bus Facilities	Various Locations		Facility and equipment renovation	MD Transit	A11-6
TA0000012	Bus Garages - Replace Lifts	Northeast, Central and Coral Way		Capital Equipment Replacement	MD Transit	A11-4
TA0000042	Bus Maintenance Facilities	South and West Miami-Dade County		New Construction	MD Transit	A11-13
TA0000032	Bus Pull Out Bays	Countywide		Construction	MD Transit	A11-11
TA0000021	Bus Stop Signage	Various Locations		Installation of new bus stop signage.	MD Transit	A11-7
TA0000026	Bus Tools	Various Locations	N/A	Acquire bus maintenance tools	MD Transit	A11-9
TA0000015	Buses	Countywide		Purchase / Replacement: buses	MD Transit	A11-5
SP649110	Canopies and intermodal improvements	Port of Miami			MD Seaport Dept.	A10-13
TA0000013	Capital Project Planning and Administration	Countywide		Management / Administration of capital funds	MD Transit	A11-4
TA0000006	Capitalization of Preventive Maintenance	Bus, Mover and Rail Systems		capital maintenance	MD Transit	A11-2
PW20050032	Card Sound Road	US - 1	M-D/Monroe Cnty Line	Improvements/Enhancements	MD Public Works	A5-80
PW000058	Caribbean Blvd.	Turnpike	Anchor Drive	Traffic Study	MD Public Works	A5-80
PW0000158	Central Business District (Coral Gables)			Traffic Study	MD Public Works	A5-90
TA0000017	Central Control: Metrorail/Metromover	Government Center		Purchase / Installation: central control system	MD Transit	A11-6
DT4105811	CITY OF MIAMI	VENETIAN CAUSEWAY		HWY-ENHANCEMENT	FDOT	A1-53
TA4196062	CITY OF MIAMI	STREETCAR PROJECT		FIXED GUIDEWAY IMPROVEMENTS	MD Transit	A1-143
DT2512511	CITY OF MIAMI BEACH	DADE BLVD BIKE/PED	IMPROVEMENTS	BIKE PATH	FDOT	A1-27
DT4105821	CITY OF MIAMI BEACH	VENETIAN CAUSEWAY		HWY-ENHANCEMENT	FDOT	A1-53

INDEX - 2007 TIP

MPO Proj. No.	FACILITY	From / Location	To / Location	TYPE OF WORK	RESPONSIBLE AGENCY	Page #
DT4209141	CITY OF MIAMI GARDNS	SCHOOL SAFETY ENHANCEMENT	PROGRAM	PEDESTRIAN SAFETY IMPROVEMENT	FDOT	A1-108
DT4165071	CITY OF MIAMI SPRNGS	CURTISS PARKWAY & NORTH	POINCIANA BIKE PATHS	LIGHTING	FDOT	A1-79
TA4196061	CITY OF MIA-NE MIAMI	MAJ.INVEST.STUDY DWTN MIA	TO NORTH OF DESIGN DI	PTO STUDIES	MD Transit	A1-123
SP647890	Communications and Command Center	Port of Miami			MD Seaport Dept.	A10-12
APF117A	Concourse E Program-Renovations	Miami International Airport	NA	Terminal Development: Construct new terminal buildi	MD Aviation Dept.	A9-2
TP4154622	CONSTRUCT TOLL PLAZA	AT GOLDEN GLADES		TOLL PLAZA	Turnpike	A1-2
SP6433531	Container Gantry Cranes 11, 12, 13 & 14	Seaport	NA	Acquire / Construct / Install new gantry cranes to incr	MD Seaport Dept.	A10-5
SP645060	Container Yard Improvement - Wharf 6 & 7	Seaport			MD Seaport Dept.	A10-10
SP647050	Container Yard Improvement & Tank Removal	Seaport			MD Seaport Dept.	A10-11
SP642210	Container Yard Improvements - Marshalling Yard	N/A	N/A		MD Seaport Dept.	A10-3
SP644550	Container Yard Improvements - Phase IV	N/A	N/A		MD Seaport Dept.	A10-8
SP644980	Container Yard Improvements - POMTOC	Seaport			MD Seaport Dept.	A10-9
SP641170	Container Yard Improvements - Seabord	Seaport			MD Seaport Dept.	A10-2
SP641370	Container Yard Mitigation	N/A	N/A		MD Seaport Dept.	A10-3
PW000525	Coral Way and Anderson Road			Roundabout	MD Public Works	A5-89
PW0000153	Coral Way and Segovia Street			Roundabout	MD Public Works	A5-86
DT4108931	CORRIDOR STUDIES			CORRIDOR/SUBAREA PLANNING	FDOT	A1-154
PW000017	Countywide Beautification Improvements				MD Public Works	A4-1
DT4183252	CRANDON BLVD FROM	CRANDON PARK S. BOUNDARY	TO B.BAGGS PK N. BOUN	PEDESTRIAN SAFETY IMPROVEMENT	FDOT	A1-95
DT4183251	CRANDON BOULEVARD	FROM VILLAGE GREEN PARK	TO MCINTYRE STREET	INTERSECTION (MINOR)	FDOT	A1-94
SP645970	Cruise Provisioning Inspection Facility	Port of Miami			MD Seaport Dept.	A10-10
SP644840	Cruise Terminal 10 Improvements	N/A	N/A		MD Seaport Dept.	A10-9
SP649230	Cruise Terminal 3, 4 & 5 Improvements	Seaport			MD Seaport Dept.	A10-1
SP6432900	Cruise Terminal 8 & 9 Improvements	Seaport	NA	Design / Construct: enhancements to terminal	MD Seaport Dept.	A10-5
PW671133	Culvert Crossings	Various			MD Public Works	A5-6
DT4147661	CURTIS MANSION	RESTORATION & TRAILHEAD	(CITY OF MIAMI SPRINGS	BUILDING REPAIR/REHABILITATION	FDOT	A1-72
TR2544391	D/W INTERMODAL/RAIL	ADMINISTRATION		PUBLIC TRANS IN-HOUSE SUPPORT	So. Florida Regional Transpo	A1-124
TR2544401	D/W INTERMODAL/RAIL	PLANNING		PUBLIC TRANS IN-HOUSE SUPPORT	So. Florida Regional Transpo	A1-124
TR2544411	D/W INTERMODAL/RAIL	GRANTS MANAGEMENT		PUBLIC TRANS IN-HOUSE SUPPORT	So. Florida Regional Transpo	A1-124
TR2544421	D/W INTERMODAL/RAIL	SAFETY		PUBLIC TRANS IN-HOUSE SUPPORT	So. Florida Regional Transpo	A1-124
DT4175993	D/W MATERIAL LAB	CONSULTANT CONTRACT	MATERIALS TESTING	INSPECT CONSTRUCTION PROJS.	FDOT	A1-83
DT4175994	D/W MATERIALS LAB	CONSULTANT CONTRACT	MATERIALS TESTING	INSPECT CONSTRUCTION PROJS.	FDOT	A1-83
DT4188281	D/W MOVABLE BRIDGE	ASSET MANAGEMENT		BRIDGE-ROUTINE MAINTENANCE	FDOT	A1-97
DT2506211	D/W PROPERTY MGT.	BY DIST. R/W ADMIN.		RIGHT OF WAY ACTIVITIES	FDOT	A1-17
DT4064861	D/W RIGHT-OF-WAY	DONATIONS AND DEDICATIONS		RIGHT OF WAY ACTIVITIES	FDOT	A1-39
PW671804	Dade Blvd/23 Street Bridge	Over Collins Canal		Bridge Replacement and Road Renovations	MD Public Works	A5-95
DT2520711	DATA COLLECTION			TRANSPORTATION STATISTICS	FDOT	A1-151
DT2520581	DIST WIDE	NON PROJECT RELATED	ACTIVITIES	FUNDING ACTION	FDOT	A1-112

INDEX - 2007 TIP

MPO Proj. No.	FACILITY	From / Location	To / Location	TYPE OF WORK	RESPONSIBLE AGENCY	Page #
AP2539181	DISTRCTWIDE AVIATION	ADMINISTRATION		PUBLIC TRANS IN-HOUSE SUPPORT	MD Aviation Dept.	A1-115
AP2543871	DISTRCTWIDE AVIATION	GRANT MANAGEMENT		PUBLIC TRANS IN-HOUSE SUPPORT	MD Aviation Dept.	A1-116
AP2543921	DISTRCTWIDE AVIATION	SAFETY		PUBLIC TRANS IN-HOUSE SUPPORT	MD Aviation Dept.	A1-116
SP2544571	DISTRCTWIDE SEAPORTS	ADMINISTRATION		PUBLIC TRANS IN-HOUSE SUPPORT	MD Seaport Dept.	A1-126
SP2544581	DISTRCTWIDE SEAPORTS	PLANNING		PUBLIC TRANS IN-HOUSE SUPPORT	MD Seaport Dept.	A1-126
SP2544601	DISTRCTWIDE SEAPORTS	TECHNICAL ASSISTANCE		PUBLIC TRANS IN-HOUSE SUPPORT	MD Seaport Dept.	A1-126
DT2497962	DISTRICTWIDE	TRAFFIC OPS STUDIES	CONSULTANTS	SAFETY PROJECT	FDOT	A1-8
DT2506041	DISTRICTWIDE	VALUE ENGINEERING	CONSULTANT	PRELIMINARY ENGINEERING	FDOT	A1-16
DT2506051	DISTRICTWIDE	MISCELLANEOUS PE DESIGN	CONSULTANT	PRELIMINARY ENGINEERING	FDOT	A1-16
DT2506081	DISTRICTWIDE	AERIAL PHOTOGRAPHY		PRELIMINARY ENGINEERING	FDOT	A1-17
DT2506101	DISTRICTWIDE	LANDSCAPE DESIGN	CONSULTANT & JPA	LANDSCAPING	FDOT	A1-17
DT2506171	DISTRICTWIDE	WATER MANAGEMENT DISTRICT	PERMITS	ENVIRONMENTAL PERMITS	FDOT	A1-17
DT2506221	DISTRICTWIDE	PD&E AND TRAFFIC CONSULT		PD&E/EMO STUDY	FDOT	A1-18
DT2506222	DISTRICTWIDE	PD&E AND TRAFFIC	CONSULTANT	PD&E/EMO STUDY	FDOT	A1-18
DT2506291	DISTRICTWIDE	PUSH BUTTON DESIGN	CONSULTANT	PRELIMINARY ENGINEERING	FDOT	A1-18
DT2506331	DISTRICTWIDE	CONSTRUCTABILITY REVIEW	CONSULTANT	PRELIMINARY ENGINEERING	FDOT	A1-18
DT2506351	DISTRICTWIDE	CULTURAL RESOURCE	ASSESSMENT CONSULT	ENVIRONMENTAL ACTION	FDOT	A1-19
DT2506491	DISTRICTWIDE	PERMITS CONSULTANT		ENVIRONMENTAL PERMITS	FDOT	A1-19
DT2506501	DISTRICTWIDE	TRAFFIC OPS STUDY	CONSULTANT	TRAFFIC ENGINEERING STUDY	FDOT	A1-19
DT2506541	DISTRICTWIDE	COMMUNITY SAFETY		SAFETY PROJECT	FDOT	A1-19
DT2506622	DISTRICTWIDE	TRAFFIC OPERATIONS SAFETY	CONSULTANT STUDIES	TRAFFIC ENGINEERING STUDY	FDOT	A1-20
DT2506651	DISTRICTWIDE	LANDSCAPE BEAUTIFICATION	REVIEW CONSULTANT	LANDSCAPING	FDOT	A1-20
DT2506681	DISTRICTWIDE	MITIGATION SITE	MAINTENANCE	ENVIRONMENTAL ACTION	FDOT	A1-20
DT2506731	DISTRICTWIDE	PUBLIC INVOLVEMENT	CONSULTANT	PRELIMINARY ENGINEERING	FDOT	A1-20
DT2506791	DISTRICTWIDE	MINOR DESIGN CONS. FOR	CONSULTANT MGMT OF	PRELIMINARY ENGINEERING	FDOT	A1-21
DT2506801	DISTRICTWIDE	ENVIRONMENTAL COMPLIANCE	CONSULTANT	ENVIRONMENTAL PERMITS	FDOT	A1-21
DT2506841	DISTRICTWIDE	MINOR PE DESIGN	BY CONSULTANT	PRELIMINARY ENGINEERING	FDOT	A1-21
DT2506861	DISTRICTWIDE	R/W MAPS & SURVEYING		PRELIMINARY ENGINEERING	FDOT	A1-22
DT2506931	DISTRICTWIDE	ENVIRONMENTAL DATA &	REPORT CONSULTANT	RESEARCH	FDOT	A1-22
DT2506961	DISTRICTWIDE	ENGINEERING SURVEY	BY CONSULTANT NO.2	PRELIMINARY ENGINEERING	FDOT	A1-22
DT2507111	DISTRICTWIDE	CEI	CAT # 088718	INSPECT CONSTRUCTION PROJS.	FDOT	A1-22
DT2507112	DISTRICTWIDE	RESIDENCY CEI CONSULTANT		INSPECT CONSTRUCTION PROJS.	FDOT	A1-23
DT2507222	DISTRICTWIDE	TRAFFIC OPS & SAFETY	CONSULTANT	PRELIMINARY ENGINEERING	FDOT	A1-23
DT2507231	DISTRICTWIDE	UTILITY COORDINATION		PRELIMINARY ENGINEERING	FDOT	A1-23
DT2507241	DISTRICTWIDE	MISC. STRUCTURAL PROJECTS	MINOR DESIGN	PRELIMINARY ENGINEERING	FDOT	A1-23
DT2507411	DISTRICTWIDE	CONSULTANT PROJECT MGT	IN FINAL DESIGN	PRELIMINARY ENGINEERING	FDOT	A1-24
DT2507421	DISTRICTWIDE	PD&E PROJECT MGT		PRELIMINARY ENGINEERING	FDOT	A1-24
DT2507471	DISTRICTWIDE	ENGINEERING SUPPORT	SERVICES	PRELIMINARY ENGINEERING	FDOT	A1-24

INDEX - 2007 TIP

MPO Proj. No.	FACILITY	From / Location	To / Location	TYPE OF WORK	RESPONSIBLE AGENCY	Page #
DT2507591	DISTRICTWIDE	PROJECT MANAGEMENT PD&E	SCOPING UNIT & SUPPO	PRELIMINARY ENGINEERING	FDOT	A1-25
DT2512441	DISTRICTWIDE	DATA COLLECTION		TRAFFIC ENGINEERING STUDY	FDOT	A1-26
DT4056101	DISTRICTWIDE	LANDSCAPING		LANDSCAPING	FDOT	A1-34
DT4056148	DISTRICTWIDE	STRIPING - PHASE B		ROUTINE MAINTENANCE	FDOT	A1-35
DT4056149	DISTRICTWIDE	STRIPING - PHASE B		ROUTINE MAINTENANCE	FDOT	A1-36
DT4056668	DISTRICTWIDE	TREE TRIMMING CONTRACT	PUSH BUTTON	ROUTINE MAINTENANCE	FDOT	A1-39
DT4056669	DISTRICTWIDE	TREE TRIMMING CONTRACT	PUSH BUTTON	ROUTINE MAINTENANCE	FDOT	A1-39
DT4073471	DISTRICTWIDE	INTERGOVERNMENTAL AFFAIRS	& COMMUNITY LIAISON S	HWY-RECONSTRUCTION	FDOT	A1-40
DT4078743	DISTRICTWIDE	TENSION CABLE REPAIRS	ON SEVERAL BRIDGES	BRIDGE-REPAIR/REHABILITATION	FDOT	A1-44
DT4078744	DISTRICTWIDE	TENSION CABLE REPAIRS	ON SEVERAL BRIDGES	BRIDGE-REPAIR/REHABILITATION	FDOT	A1-44
DT4083021	DISTRICTWIDE	PUBLIC INFORMATION OUT OF	D-6 CONSTRUCTION OFF	PRELIMINARY ENGINEERING	FDOT	A1-45
DT4095211	DISTRICTWIDE	TRAFFIC OPS STUDIES		TRAFFIC OPS IMPROVEMENT	FDOT	A1-51
DT4102593	DISTRICTWIDE	ATTENUATOR REPAIRS		ROUTINE MAINTENANCE CONTRACTS	FDOT	A1-52
DT4102594	DISTRICTWIDE	ATTENUATOR REPAIRS		ROUTINE MAINTENANCE CONTRACTS	FDOT	A1-52
DT4102651	DISTRICTWIDE	LEAD ABATEMENT INSPECTNS		INSPECT CONSTRUCTION PROJS.	FDOT	A1-53
DT4109931	DISTRICTWIDE	STRUCTURES DESIGN AND	REVIEW	PRELIMINARY ENGINEERING	FDOT	A1-55
DT4114331	DISTRICTWIDE	DRAINAGE DESIGN AND PLANS	REVIEW CONSULTANT	PRELIMINARY ENGINEERING	FDOT	A1-56
DT4147531	DISTRICTWIDE	TRAFFIC STUDIES - FIU		TRAFFIC ENGINEERING STUDY	FDOT	A1-113
DT4163721	DISTRICTWIDE	STRIPING - PHASE B		ROUTINE MAINTENANCE	FDOT	A1-74
DT4170261	DISTRICTWIDE	R/W ADVANCED ACQ. SUPPORT		RIGHT OF WAY ACTIVITIES	FDOT	A1-81
DT4175201	DISTRICTWIDE	TREE TRIMMING CONTRACT	PUSH BUTTON	ROUTINE MAINTENANCE	FDOT	A1-81
DT4175211	DISTRICTWIDE	STRIPING - PHASE B		ROUTINE MAINTENANCE	FDOT	A1-82
DT4204261	DISTRICTWIDE	LIGHTING REPAIRS	UPGRADES	ROUTINE MAINTENANCE	FDOT	A1-104
DT4204262	DISTRICTWIDE	LIGHTING REPAIRS	UPGRADES	ROUTINE MAINTENANCE	FDOT	A1-104
DT4204263	DISTRICTWIDE	LIGHTING REPAIRS	UPGRADES	ROUTINE MAINTENANCE	FDOT	A1-104
DT4210531	DISTRICTWIDE	PLANNING AND PD&E SUPPORT		GEOGRAPHIC INFO. SYSTEMS	FDOT	A1-156
DT4056137	DISTRICTWIDE BRIDGE	REPAIR - PUSH BUTTON		BRIDGE-REPAIR/REHABILITATION	FDOT	A1-35
DT4056138	DISTRICTWIDE BRIDGE	REPAIR - PUSH BUTTON		BRIDGE-REPAIR/REHABILITATION	FDOT	A1-35
DT4175241	DISTRICTWIDE BRIDGE	REPAIR - PUSH BUTTON		BRIDGE-REPAIR/REHABILITATION	FDOT	A1-82
DT4164871	DISTRICTWIDE ETDM	CONSULTANT		PD&E/EMO STUDY	FDOT	A1-78
DT4164872	DISTRICTWIDE ETDM	DESIGN CONSULTANT NEEDS		PRELIMINARY ENGINEERING	FDOT	A1-79
DT4210541	DISTRICTWIDE GENERAL	PLANNING CONSULTANT		TRANSPORTATION PLANNING	FDOT	A1-156
DT2501023	DISTRICTWIDE ITS	OPERATIONS & MAINTENANCE	OF FIELD DEVICES	PERIODIC MAINTENANCE	FDOT	A1-14
DT2501153	DISTRICTWIDE ITS	TECHNICAL SUPPORT	CONSULTANT	TECHNICAL ASSISTANCE	FDOT	A1-112
DT4041011	DISTRICTWIDE ITS	UTILITY LOCATES		ADV TRAVELER INFORMATION SYSTM	FDOT	A1-32
DT2521201	DISTRICTWIDE LOCAL	GOV'T PLNG SUPPORT		TRANSPORTATION PLANNING	FDOT	A1-152
DT2507431	DISTRICTWIDE PLANS	REVIEW	ROADWAY DESIGN	PRELIMINARY ENGINEERING	FDOT	A1-24
DT4152391	DISTRICTWIDE PLANS	REVIEW CONSULTANT	AND SUPPORT SERVICE	PRELIMINARY ENGINEERING	FDOT	A1-73

INDEX - 2007 TIP

MPO Proj. No.	FACILITY	From / Location	To / Location	TYPE OF WORK	RESPONSIBLE AGENCY	Page #
DT4163811	DISTRICTWIDE PLANS	REVIEW & SUPPORT SERVICE	CONSULTANT	PRELIMINARY ENGINEERING	FDOT	A1-75
TA4094912	DISTRICTWIDE PUBLIC	TRANSPORTATION CONSULTANT		PTO STUDIES	MD Transit	A1-131
TA4094913	DISTRICTWIDE PUBLIC	TRANSPORTATION CONSULTANT		PTO STUDIES	MD Transit	A1-131
TA2538911	DISTRICTWIDE TRANSIT			PUBLIC TRANS IN-HOUSE SUPPORT	MD Transit	A1-128
TA2538921	DISTRICTWIDE TRANSIT			PUBLIC TRANS IN-HOUSE SUPPORT	MD Transit	A1-128
TA2538931	DISTRICTWIDE TRANSIT			PUBLIC TRANS IN-HOUSE SUPPORT	MD Transit	A1-129
TA2538971	DISTRICTWIDE TRANSIT	MOTION SUPPORT		PUBLIC TRANS IN-HOUSE SUPPORT	MD Transit	A1-129
TA2539031	DISTRICTWIDE TRANSIT			PUBLIC TRANS IN-HOUSE SUPPORT	MD Transit	A1-129
TA2539081	DISTRICTWIDE TRANSIT	SPECIAL PROJECTS		PUBLIC TRANS IN-HOUSE SUPPORT	MD Transit	A1-129
SP6432041	Dredging - Electric Utility Relocation	Seaport	NA	Design / Construct: electric utilities	MD Seaport Dept.	A10-14
SP6430091	Dredging Phase II	Seaport	NA	Phase II Dredging: South Channel & Turning Basin	MD Seaport Dept.	A10-4
SP6432030	Dredging Phase II Mitigation	Oleta River	NA	Implementation of Mitigation Plan at Oleta River	MD Seaport Dept.	A10-4
SP649730	Dredging Phase III	South Channel			MD Seaport Dept.	A10-13
DT2512623	E. LITTLE HAVANA	GREENWAY/S. RIVER DR. FM	SW 12 AVE TO J.MARTI P	SIDEWALK	FDOT	A1-27
TA0000029	Earlington Heights - Miami Intermodal Center Exten	Earlington Heights Metrorail Station	Miami Intermodal Center (M	Metrorail Extension	MD Transit	A11-10
DT4165081	EAST ALLAPATTH GRNWY	ON NORTH RIVER DRIVE		BIKE PATH	FDOT	A1-79
TA0000002	East West Corridor	Miami Intermodal Center	Florida International Univer	Metrorail Extension	MD Transit	A11-1
SP644590	Eastern Port Boulevard Improvements	Seaport			MD Seaport Dept.	A10-8
DT4147651	EL PORTAL/87TH STR.	FM NE 2 AVE TO BISC (E) &	FM NE 2 AVE TO NW 5AV	SIDEWALK	FDOT	A1-72
PW000033	Engineering Administration			Administration	MD Public Works	A5-15
PW000039	Engineering Administration			Administration	MD Public Works	A5-29
PW000044	Engineering Administration			Administration	MD Public Works	A5-46
PW000054	Engineering Administration			Administration	MD Public Works	A5-71
PW000059	Engineering Administration			Administration	MD Public Works	A5-82
PW000071	Engineering Administration			Administration	MD Public Works	A5-103
PW000077	Engineering Administration			Administration	MD Public Works	A5-54
PW000080	Engineering Administration			Administration	MD Public Works	A5-91
PW000084	Engineering Administration			Administration	MD Public Works	A5-96
PW000205	Engineering and Construction Supervision				MD Public Works	A6-1
DT4116691	EVERGLADES	COMPREHENSIVE EVERGLADES	RESTORATION PLAN (CE	PD&E/EMO STUDY	FDOT	A1-56
SP645400	Expand Parking Capacity in garage 6	Seaport			MD Seaport Dept.	A10-1
TA0000016	Fare Collection System	Bus, Rail and Mover		Acquisition of fare collection equipment	MD Transit	A11-5
TR4182121	FEC CONTAINER RAIL	YARD FOR PORT OF MIAMI	RAIL TRAFFIC	RAIL CAPACITY PROJECT	So. Florida Regional Transpo	A1-120
TR4182111	FEC DWNT.LEAD TRACKS	FROM N.W. 79 STREET	TO PORT OF MIAMI	RAIL CAPACITY PROJECT	So. Florida Regional Transpo	A1-120
DT4205441	FEC RAILROAD	RADIO KEY DOWN INSTALLATI	ON	RAILROAD SIGNAL	FDOT	A1-105
PW000018	FEMA Match			Local Funding Match	MD Public Works	A4-1
SP645940	Finger Pier for Ultra Voyager	Seaport			MD Seaport Dept.	A10-10
PW610140	Flagler Street	NW 2 Avenue	Biscayne Boulevard	Design and Construction Administration	MD Public Works	A5-22

INDEX - 2007 TIP

MPO Proj. No.	FACILITY	From / Location	To / Location	TYPE OF WORK	RESPONSIBLE AGENCY	Page #
TA000073	Florida Transportation Disadvantaged Commission			TD Operations Support	MD Transit	A11-20
SP6432071	Gantry Berth Electrical Conversion	Seaport	NA	Design / Construct: gantry berth	MD Seaport Dept.	A10-5
PW000332	Grade Separations	Grade Separations at Various Location		Grade Separations at Various Locations	MD Public Works	A7-27
PW000523	Granada Boulevard and Bird Road			Intersection Improvements	MD Public Works	A5-88
PW000315	Grand Avenue	SW 37 Avenue	SW 32 Avenue	Construct 2 lanes with left turn lanes, signalization an	MD Public Works	A7-11
PW651022	Grand Avenue	SW 37 Avenue	SW 32 Avenue	Construct 2 lanes with left turn lanes, signalization an	MD Public Works	A5-22
PW651022S	Grand Avenue	SW 37 Avenue	SW 32 Avenue	Construct 2 lanes with left turn lanes, signalization an	MD Public Works	A4-6
DT4183331	GREENWAY BRIDGES	BISCAYNE & BLACK CREEK	TRAIL BRIDGES	PEDESTRIAN UNDERPASS	FDOT	A1-95
DT2520731	GROWTH MANAGEMENT			TRANSPORTATION PLANNING	FDOT	A1-151
PW000019	Guardrail Safety Improvements	Various locations		Guardrail	MD Public Works	A4-2
DT4209081	HANFORD BOULEVARD	FROM N.E. 16 AVE. TO N.E.	21 AVE.	CORRIDOR IMPROVEMENT	FDOT	A1-107
PW0000156	Hardee Road and Granada Boulevard			Intersection Improvements	MD Public Works	A5-87
TP4150211	HEFT (SR821) / NW106ST	SUNPASS ONLY RAMP	CONVERSION (MP 34)	TOLL PLAZA	Turnpike	A1-2
TP4195781	HEFT (SR821) IN DADE CO, MPO-123 NB AND S			RESURFACING	Turnpike	A1-4
TP4195783	HEFT (SR821) IN DADE CO, MPO-MP12, NB AN			ROADSIDE IMPROVEMENTS, RESURFACING	Turnpike	A1-4
DT4183491	HIALEAH LINEAR PARK	FRM W OF I-75 @ NW 138 ST	TO NW 170 STREET	LANDSCAPING	FDOT	A1-96
TA4188761	HOMESTEAD EAST-WEST	BUS CONNECTOR - FTA 5309		PURCHASE VEHICLES/EQUIPMENT	MD Transit	A1-143
TP2519381	HOMESTEAD EXTENSION	FLORIDAS TURPIKE (HEFT)/	I-75 INTERCHANGE	INTERCHANGE (MAJOR)	Turnpike	A1-1
TP4175441	HOMESTEAD TOLL PLAZA	EXPRESS LANES		TOLL PLAZA	Turnpike	A1-3
DT4084893	HOMESTEAD URB.TRN.VL	FROM WASHINGTON AVENUE	TO SR 997/KROME AVEN	SIDEWALK	FDOT	A1-46
DT4034871	HPR PROGRAM	TRANSPORTATION PLANNING	ACTIVITIES	TRANSPORTATION PLANNING	FDOT	A1-153
DT4034881	HPR PROGRAM	DATA COLLECTION ACTIVITIE	S	TRANSPORTATION STATISTICS	FDOT	A1-153
DT4034891	HPR PROGRAM	SYSTEMS PLANNING ACTIVITI	ES	TRANSPORTATION PLANNING	FDOT	A1-153
DT2516861	I-395/SR A1A ATMS	FROM NW 7 AVENUE_EAST	TO ALTON ROAD	ADV TRAVELER INFORMATION SYSTM	FDOT	A1-31
DT2516811	I-95/FHP ENFORCEMENT	AT: HOV LANES		TRAFFIC OPS IMPROVEMENT	FDOT	A1-30
DT2516822	I-95/SR 7 ITS	FROM NW 62 STREET	TO SR 860/MIAMI GARDN	ITS FREEWAY MANAGEMENT	FDOT	A1-30
TA0000020	Information Technology Equipment	Various Locations		Equipment Replacement / Upgrades: communication	MD Transit	A11-7
PW0000167	Int Imprv: NW 2 Avenue and NW 67 Street			Intersection Improvement (Signal)	MD Public Works	A5-28
PW0000162	Int Imprv: Alton Road and 17 Street			Intersection Improvements	MD Public Works	A5-95
PW0000129	Int Imprv: Bird and SW 127 Avenue			Intersection Improvements	MD Public Works	A5-53
PW0000091	Int Imprv: Bird Road and Ludlam			Intersection Improvements	MD Public Works	A5-9
PW0000101	Int Imprv: Bird Road and SR-821 (S)			Intersection Improvements	MD Public Works	A5-14
PW0000143	Int Imprv: Bird Road and SW 127 Avenue			Intersection Improvements	MD Public Works	A5-68
PW0000147	Int Imprv: Coral Reef Drive and SR-821 E			Intersection Improvements	MD Public Works	A5-70
PW0000098	Int Imprv: Coral Way and SW 92 Avenue			Intersection Improvements	MD Public Works	A5-12
PW0000099	Int Imprv: Flagler and 79 Avenue			Intersection Improvements	MD Public Works	A5-13
PW0000100	Int Imprv: Flagler and 84 Avenue			Intersection Improvements	MD Public Works	A5-13
PW0000095	Int Imprv: Galloway and 36 Street			Intersection Improvements	MD Public Works	A5-11

INDEX - 2007 TIP

MPO Proj. No.	FACILITY	From / Location	To / Location	TYPE OF WORK	RESPONSIBLE AGENCY	Page #
PW000089	Int Imprv: Galloway and NW 12 Street			Intersection Improvements	MD Public Works	A5-8
PW000097	Int Imprv: Galloway and NW 13 Terrace			Intersection Improvements	MD Public Works	A5-12
PW0000113	Int Imprv: Highland Lk. and NE 203 Street			Intersection Improvements	MD Public Works	A5-39
PW0000136	Int Imprv: Kendall Drive and Red Road			Intersection Improvements	MD Public Works	A5-65
PW0000161	Int Imprv: Kendall Drive and Red Road			Intersection Improvements	MD Public Works	A5-91
PW000094	Int Imprv: Kendall Drive and Red Road			Intersection Improvements	MD Public Works	A5-10
PW0000137	Int Imprv: Kendall Drive and SW 112 Avenue			Intersection Improvements	MD Public Works	A5-65
PW0000164	Int Imprv: LeJeune Road and E 49 Street			Intersection Improvements	MD Public Works	A5-102
PW0000102	Int Imprv: Ludlam and Miller			Intersection Improvements	MD Public Works	A5-14
PW0000115	Int Imprv: Ludlam Road and Med Drive (S)			Intersection Improvements	MD Public Works	A5-40
PW0000116	Int Imprv: Ludlam Road and SR-826 (S)			Intersection Improvements	MD Public Works	A5-40
PW000088	Int Imprv: Milam Dairy Road and NW 36 Street			Intersection Improvements	MD Public Works	A5-7
PW0000103	Int Imprv: Miller and SW 72 Avenue			Intersection Improvements	MD Public Works	A5-15
PW0000117	Int Imprv: N. Miami Avenue and 135 Street			Intersection Improvements	MD Public Works	A5-41
PW0000173	Int Imprv: NE 1 Avenue and NE 4 Street			Intersection Improvement (Signal)	MD Public Works	A5-29
PW0000107	Int Imprv: NE 2 Avenue and NE 111 Street			Intersection Improvements	MD Public Works	A5-26
PW0000172	Int Imprv: NE 5 Street and NE 1/NE 2 Avenue			Intersection Improvement (Signal)	MD Public Works	A5-28
PW0000163	Int Imprv: NW 103 Street and NW 80 Court			Intersection Improvements	MD Public Works	A5-101
PW000096	Int Imprv: NW 107 Avenue and NW 25 Street			Intersection Improvements	MD Public Works	A5-11
PW0000104	Int Imprv: NW 112 Avenue and NW 41 Street			Intersection Improvements	MD Public Works	A5-7
PW0000121	Int Imprv: NW 2 Avenue and 167 Street			Intersection Improvements	MD Public Works	A5-43
PW0000166	Int Imprv: NW 5 Avenue and NW 95 Street			Intersection Improvements (Signal)	MD Public Works	A5-27
PW0000169	Int Imprv: NW 52 Avenue and NW 199 Street			Intersection Improvement (Signal)	MD Public Works	A5-46
PW0000126	Int Imprv: NW 7 Avenue and 15900 Block			Intersection Improvements	MD Public Works	A5-45
PW0000152	Int Imprv: OCR, SW 220 Street and SW 112 Avenu			Intersection Improvements	MD Public Works	A5-81
PW0000119	Int Imprv: Red Road and Miami Lakes Drive			Intersection Improvements	MD Public Works	A5-42
PW0000118	Int Imprv: Red Road and NW 138 Street			Intersection Improvements	MD Public Works	A5-41
PW0000125	Int Imprv: Red Road and NW 165 Terrace			Intersection Improvements	MD Public Works	A5-45
PW0000123	Int Imprv: Red Road and SR-826 (N)			Intersection Improvements	MD Public Works	A5-44
PW0000124	Int Imprv: Red Road and SR-826 (S)			Intersection Improvements	MD Public Works	A5-44
PW0000171	Int Imprv: Sheridan Avenue and 40 Street			Intersection Improvement (Signal)	MD Public Works	A5-96
PW0000122	Int Imprv: SR-826 and NE 26 Avenue, 28 Avenue,			Intersection Improvements	MD Public Works	A5-43
PW0000120	Int Imprv: SR-856 and US-1			Intersection Improvements	MD Public Works	A5-42
PW0000144	Int Imprv: SW 104 Street and SW 109 Court			Intersection Improvements	MD Public Works	A5-69
PW0000141	Int Imprv: SW 107 Avenue and SW 160 Street			Intresection Improvements	MD Public Works	A5-67
PW0000142	Int Imprv: SW 107 Avenue and SW 184 Street			Intersection Improvements	MD Public Works	A5-68
PW0000151	Int Imprv: SW 107 Avenue and SW 184 Street			Intersection Improvements	MD Public Works	A5-81
PW0000145	Int Imprv: SW 112 Avenue and SW 104 Street			Intersection Improvements	MD Public Works	A5-69

INDEX - 2007 TIP

MPO Proj. No.	FACILITY	From / Location	To / Location	TYPE OF WORK	RESPONSIBLE AGENCY	Page #
PW0000138	Int Imprv: SW 112 Street and Busway			Intersection Improvements	MD Public Works	A5-66
PW0000146	Int Imprv: SW 122 Avenue and SW 120 Street			Intersection Improvements	MD Public Works	A5-70
PW0000128	Int Imprv: SW 127 Avenue and 18 Street			Intersection Improvements	MD Public Works	A5-53
PW0000139	Int Imprv: SW 144 Street and Busway			Intersection Improvements	MD Public Works	A5-66
PW000092	Int Imprv: SW 87 Avenue and SW 48 Street			Intersection Improvements	MD Public Works	A5-9
PW0000135	Int Imprv: SW 97 Avenue and SW 112 Street			Intersection Improvements	MD Public Works	A5-64
PW000090	Int Imprv: SW 97 Avenue and SW 48 Street			Intersection Improvements	MD Public Works	A5-8
PW0000109	Int Imprv: US-1 (SB) and NE 5 Street			Intersection Improvements	MD Public Works	A5-27
PW0000140	Int Imprv: US-1 and Coral Reef			Intersection Improvements	MD Public Works	A5-67
PW0000108	Int Imprv: US-1 and NE 38 Street			Intersection Improvements	MD Public Works	A5-26
PW0000160	Int Imprv: US-1 and Red Road			Intersection Improvements	MD Public Works	A5-90
PW000093	Int Imprv: US-1 and Red Road			Intersection Improvements	MD Public Works	A5-10
PW0000165	Int Imprv: W 16 Avenue and W 49 Street			Intersection Improvements	MD Public Works	A5-102
PW0000170	Int Imprv: Coral Way and SW 132 Avenue			Intersection Improvement (Signal)	MD Public Works	A5-54
XA11205	Interconnector from MIA to SR 112	NW 25th Street / Le Jeune	SR 112 / NW 27th Avenue		MDX	A3-2
SP644290	Intermodal container Facility	Off-port			MD Seaport Dept.	A10-8
PW0000114	Intersection Improvements**:			Intersection Improvements	MD Public Works	A5-39
DT2501151	ITS	TECHNICAL	CONSULTANT	TECHNICAL ASSISTANCE	FDOT	A1-15
DT2501152	ITS DISTRICTWIDE	TECHNICAL SUPPORT	& PUBLIC INVOLVEMENT	TECHNICAL ASSISTANCE	FDOT	A1-112
DT4177402	ITS EQUIPMENT	REPLACEMENT - CONSULTANTS	/GRANTS	ITS COMMUNICATION SYSTEM	FDOT	A1-84
DT2501011	ITS MANAGER	MIAMI-DADE COUNTY		ADV TRAVELER INFORMATION SYSTM	FDOT	A1-13
DT4177401	ITS OPERATIONS	CONSULTANTS/GRANTS		TRAFFIC MANAGEMENT CENTERS	FDOT	A1-113
DT4177403	ITS OPERATIONS	HARDWARE/SOFTWARE	CONSULTANT/GRANTS	TRAFFIC MANAGEMENT CENTERS	FDOT	A1-114
DT4101731	ITS PERSONNEL	SUPPORT		TECHNICAL ASSISTANCE	FDOT	A1-52
DT2501142	ITS PUBLIC INVOLVMENT			ADV TRAVELER INFORMATION SYSTM	FDOT	A1-112
TA0000070	Job Access and Reverse Commute	Countywide		Operating Support for all of So. Florida	MD Transit	A11-19
PS0000015	Kendall Drive	SW 162 Avenue	SW 157 Avenue	Widening: to 6 lanes	Private Sector	A8-4
PS0000016	Kendall Drive	SW 157 Avenue	SW 150 Avenue	Widening: to 6 lanes	Private Sector	A8-4
TP4159053	LANDSCAPING	OKEECHOBEE MAINLINE TOLL	PLAZA EXPRESS LANES	LANDSCAPING	Turnpike	A1-3
TP4060962	LANDSCAPING HEFT	SW117TH TO S OF KENDALL	DRIVE	LANDSCAPING	Turnpike	A1-1
TP4175443	LANDSCAPING HEFT	HOMESTEAD MAINLINE EXPRESS	S LANES	LANDSCAPING	Turnpike	A1-4
PW0000157	LeJeune Road and Loquat Street			Signalization Improvements	MD Public Works	A5-89
DT4081931	LIVEABLE COMMUNITIES	/ENHANCEMENTS		CORRIDOR/SUBAREA PLANNING	FDOT	A1-153
DT4166601	LUDLAM TRAIL			BIKE PATH	FDOT	A1-81
SP641580	Maersk Yard Drainage Improvement	Seaport			MD Seaport Dept.	A10-3
TA4180791	MDTA - WEST DADE	TRANSIT HUB AT NW 12 ST.	AND NW 107 AVENUE	PUBLIC TRANSPORTATION SHELTER	MD Transit	A1-122
TA4210761	MDTA - EAST/WEST	CORRIDOR METRORAIL EXT.	(ORANGELINE)	FIXED GUIDEWAY IMPROVEMENTS	MD Transit	A1-150
TA4132383	MDTA - PEDESTRIAN	OVERPASS AT SOUTH MIAMI	METRORAIL STATION	PEDESTRIAN OVERPASS	MD Transit	A1-122

INDEX - 2007 TIP

MPO Proj. No.	FACILITY	From / Location	To / Location	TYPE OF WORK	RESPONSIBLE AGENCY	Page #
TA4180841	MDTA - PEDESTRIAN	OVERPASS AT UNIVERSITY	METRORAIL STATION	PEDESTRIAN OVERPASS	MD Transit	A1-122
TA4204531	MDTA - PEDESTRIAN	OVERPASS AT COCONUT GROVE	METRORAIL STATION	PEDESTRIAN OVERPASS	MD Transit	A1-123
TA4180512	MDTA - DADE/MONROE	EXPRESS___ FROM FLORIDA	CITY TO MARATHON (MM)	COMMUTER TRANS. ASSISTANCE	MD Transit	A1-142
TA4204571	MDTA - PARK & RIDE	LOT/BUSWAY/344 STREET		PARK AND RIDE LOTS	MD Transit	A1-146
TA4204581	MDTA - PARK & RIDE	LOT/BUSWAY/344 STREET		PARK AND RIDE LOTS	MD Transit	A1-147
TA4204601	MDTA - QUAIL ROOST	DRIVE AT SOUTH MIAMI-DADE	BUSWAY/PARK & RIDE L	PARK AND RIDE LOTS	MD Transit	A1-147
TA4204561	MDTA - SPECIAL USE	LANES(SUL) FL TURNPIKE &	MDX ROADWAYS	BUS PREFERENCE LANE	MD Transit	A1-146
TA4204611	MDTA - BUSWAY FLYER	SERVICE FROM KEY LARGO		URBAN CORRIDOR IMPROVEMENTS	MD Transit	A1-147
TA4202631	MDTA - 7TH AVE. MAX/	PREMIUM BUS SVC.FRM.GOLD	EN GLADES TO DOWNT	TRANSIT SERVICE DEMONSTRATION	MD Transit	A1-145
TA4204621	MDTA - 95X SVC. FROM	DOLPHIN STADIUM/CALDER AR	EA TO DOWNTOWN MIA	URBAN CORRIDOR IMPROVEMENTS	MD Transit	A1-148
TA4202371	MDTA - FTA SECTION	5309		CAPITAL FOR FIXED ROUTE	MD Transit	A1-144
TA4212061	MDTA - FTA JARC	PROGRAM - SECTION 5316		OPERATING/ADMIN. ASSISTANCE	MD Transit	A1-150
TA4202311	MDTA - FTA SECTION	5307		CAPITAL FOR FIXED ROUTE	MD Transit	A1-144
TA4137545	MDTA - NW 7TH AVENUE	TRANSIT HUB		PUBLIC TRANSPORTATION SHELTER	MD Transit	A1-134
TA4137546	MDTA - NW 7TH AVENUE	TRANSIT HUB		PUBLIC TRANSPORTATION SHELTER	MD Transit	A1-134
TA4137547	MDTA - NW 7TH AVENUE	TRANSIT HUB		PUBLIC TRANSPORTATION SHELTER	MD Transit	A1-135
TA4205871	MDTA - PARK AND RIDE	LOTS AT FP&L SITES		PARK AND RIDE LOTS	MD Transit	A1-148
TA4207931	MDTA - PURCHASE OF	NEW BUSES (FLEET EXPANSIO	N)	PURCHASE VEHICLES/EQUIPMENT	MD Transit	A1-149
TA4123151	MDTA - S BUSWAY PARK	& RIDE LOT AT SW 200TH	STREET	PARK AND RIDE LOTS	MD Transit	A1-133
TA4202641	MDTA - SPECIAL LANES	USE SR821/HEFT & SR836/DO	LPHIN EXPRESSWAY	TRANSIT SERVICE DEMONSTRATION	MD Transit	A1-145
TA4177391	MDTA - STATE TRANSIT	BLOCK GRANT		OPERATING FOR FIXED ROUTE	MD Transit	A1-140
TA4202421	MDTA - STATE TRANSIT	BLOCK GRANT		OPERATING FOR FIXED ROUTE	MD Transit	A1-144
TA4147012	MDTA - TRANSIT SECUR	ITY SYSTEM MIAMI DADE CTY		PUBLIC TRANS FACILITY SECURITY	MD Transit	A1-137
TA4202301	MDTA- DADELAND SOUTH	INTERMODAL CENTER		PUBLIC TRANSPORTATION SHELTER	MD Transit	A1-143
TA4180511	MDTA/DADE-MONROE_EXP	RESS FROM FLORIDA CITY	TO MARATHON (MM50)	COMMUTER TRANS. ASSISTANCE	MD Transit	A1-142
TA4096371	MDTA/FLAGLER MAX	FROM WEST MIAMI-DADE	TO MIAMI BEACH	URBAN CORRIDOR IMPROVEMENTS	MD Transit	A1-131
TA4179171	MDTA/S MIA DADE BSWY	ROUTES OPERATING ASSISTNC	FROM DADELAND TO FL.	URBAN CORRIDOR IMPROVEMENTS	MD Transit	A1-141
TA4180501	MDTA/S MIAMI DADE	BUSWAY ADA UPGRADES		SIDEWALK	MD Transit	A1-142
TA4207901	MDTA-DADELAND SOUTH	METRORAIL STATION	PEDESTRIAN OVERPASS	PEDESTRIAN OVERPASS	MD Transit	A1-148
TA4212051	MDTA-FTA NEW FREEDOM	PROGRAM - SECTION 5317		OPERATING/ADMIN. ASSISTANCE	MD Transit	A1-150
TA4179941	MDTA-MIC/EARLINGTON	HGTS.METRORAIL CONNECTOR	MIC CORE TO E.H. STATI	FIXED GUIDEWAY IMPROVEMENTS	MD Transit	A1-141
TA4210431	MDTA-NORTH CORRIDOR	METRORAIL EXTENSION	ALONG NW 27 AVENUE	FIXED GUIDEWAY IMPROVEMENTS	MD Transit	A1-149
TA4207921	MDTA-PEDESTRIAN OVER	PASS AT DADELAND NORTH	METRORAIL STATION	PEDESTRIAN OVERPASS	MD Transit	A1-149
XA10006	MDX Transportation Management Center	MDX Headquarters		New construction: MDX Transportation Management	MDX	A3-2
TA0000027	Metromover Vehicle Replacement, Phase 1	Downtown Mover	N/A	Capital Equipment Replacement	MD Transit	A11-9
TA0000034	Metrorail - Track and Guideway Rehabilitation; Fixe			construction	MD Transit	A11-11
TA0000030	Metrorail Station Refurbishment	Systemwide		Capital Maintenance	MD Transit	A11-10
TA0000033	MetroRail Test Track	Lehman Center		construction	MD Transit	A11-11

INDEX - 2007 TIP

MPO Proj. No.	FACILITY	From / Location	To / Location	TYPE OF WORK	RESPONSIBLE AGENCY	Page #
APK152A	MIA A380 Gate Modifications	Miami International Airport		Gate Improvements	MD Aviation Dept.	A9-8
APB334A	MIA Central Boulevard	Miami International Airport	N/A	Ground Transportation	MD Aviation Dept.	A9-6
APJ104A	MIA Mover DBOM	Miami International Airport	NA	Ground Transportation: Construct/Expand/Improve/M	MD Aviation Dept.	A9-7
APB034C	MIA New GAC Apron and Building	Miami International Airport	NA		MD Aviation Dept.	A9-1
APCIP488	MIA Noise Abatement Program Phase I	Miami International Airport	NA	Other: Noise Mitigation measures, misc.	MD Aviation Dept.	A9-2
APB046B	MIA Northside Runway	Miami International Airport	NA	Construct runway	MD Aviation Dept.	A9-5
APM009A	MIA Old Control Tower	Miami International Airport	N/A	Removal / Dismantling	MD Aviation Dept.	A9-8
APPFL00047	MIA Runway 12	Miami International Airport	N/A	Runway Improvements	MD Aviation Dept.	A9-9
APH024B3	MIA Runway 12/30	Miami International Airport	N/A	Runway Rehabilitation	MD Aviation Dept.	A9-6
APPFL3879	MIA Runway 27 Return of Displaced Threshold	Miami International Airport	N/A	Runway Improvements	MD Aviation Dept.	A9-9
APH024B2	MIA Runway Strengthening (2nd)	Miami International Airport			MD Aviation Dept.	A9-3
APB191A	MIA Telecommunications Network Expansion - Fut	Miami International Airport	NA		MD Aviation Dept.	A9-1
APA155N	MIA Terminal North/Terminal Improvements	Miami International Airport	NA	Terminal Development: Improve/Modify/Rehab termin	MD Aviation Dept.	A9-5
APA155S-Mul	MIA Terminal South/Terminal Multi-Trade Improve	Miami International Airport	NA	Terminal Development: Improve/Modify/Rehab termin	MD Aviation Dept.	A9-5
APF178A	MIA Tract One Drainage, Grading & Pavement Imp	Miami International Airport	NA	Apron: Rehab Apron	MD Aviation Dept.	A9-2
PW000051	Miami Avenue Bridge over the Miami River			Bridge Enhancement/Renovations	MD Public Works	A5-23
APB312A	Miami Cc J	Miami International Airport	NA	Terminal Development: Improve/Modify/Rehab termin	MD Aviation Dept.	A9-1
PW000310a	Miami Gardens Drive Connector	US - 1	William Lehman Causeway	New 4 lanes	MD Public Works	A7-7
PW671363	Miami Gardens Drive Connector	US-1	William Lehman Causeway	New Construction: 4 lanes	MD Public Works	A5-38
DT2496431	MIAMI INTERMODAL CTR	(MIC) MANAGEMENT	CONSULTANT	INTERMODAL CAPACITY	FDOT	A1-6
DT2499372	MIAMI INTERMODAL CTR	(MIC) TERMINAL ACCESS	ROADWAYS (BRIDGES 7	INTERMODAL CAPACITY	FDOT	A1-10
DT2499375	MIAMI INTERMODAL CTR	(MIC) RENTAL CAR	FACILITY & EXIT RAMP	INTERMODAL CAPACITY	FDOT	A1-10
DT2502342	MIAMI INTERMODAL CTR	(MIC) LEJEUNE ROAD, C-D	NORTHBOUND	ADD THRU LANE(S)	FDOT	A1-16
DT4068002	MIAMI INTERMODAL CTR	(MIC) MIC CENTRAL	STATION (PHASE 1)	INTERMODAL CAPACITY	FDOT	A1-40
DT4068004	MIAMI INTERMODAL CTR	(MIC) TRI-RAIL RELOCATION		INTERMODAL CAPACITY	FDOT	A1-40
DT4068005	MIAMI INTERMODAL CTR	(MIC) CORE/RCF MIA MOVER	STATION	INTERMODAL CAPACITY	FDOT	A1-40
DT4083201	MIAMI INTERMODAL CTR	MIC/MIA CONNECTOR	PEOPLE MOVER	INTERMODAL CAPACITY	FDOT	A1-45
DT4083231	MIAMI INTERMODAL CTR	(MIC) FDOT/TIFIA LOAN	REPAYMENT	FUNDING ACTION	FDOT	A1-46
DT4083241	MIAMI INTERMODAL CTR	(MIC) RENTAL CAR FACILITY	(RCF) TIFIA LOAN REPAY	FUNDING ACTION	FDOT	A1-46
DT4088341	MIAMI INTERMODAL CTR	(MIC) MIC/MIA	INTERCHANGE	INTERCHANGE (MAJOR)	FDOT	A1-46
DT4152401	MIAMI INTERMODAL CTR	(MIC) ROADWAY LANDSCAPING		INTERMODAL CAPACITY	FDOT	A1-74
AP4206681	MIAMI INTERNATIONAL	AIRPORT CENTRAL BOULEVARD		AVIATION CAPACITY PROJECT	MD Aviation Dept.	A1-119
AP4204821	MIAMI INT'L AIRPORT	AIRSIDE - RUNWAY SAFETY	AREA RUNWAY 12	AVIATION SAFETY PROJECT	MD Aviation Dept.	A1-118
AP4204831	MIAMI INT'L AIRPORT	AIRSIDE - RUNWAY 8R/26L	RESURFACING	AVIATION PRESERVATION PROJECT	MD Aviation Dept.	A1-118
AP4205861	MIAMI INT'L AIRPORT	REHABILITATE RUNWAY 12/30		AVIATION PRESERVATION PROJECT	MD Aviation Dept.	A1-118
DT4209071	MIAMI RIVER GREENWAY	5 ST. MIAMI RIVER_BETWEEN	I-95 AND N.W. 12 AVENU	ACCESS IMPROVEMENT	FDOT	A1-106
DT4209151	MIAMI RIVER GREENWAY	5TH ST BRDG FROM S RIVER	DR/NW 7 AVE TO NW 7 S	BIKE PATH	FDOT	A1-108
DT4183341	MIAMI/2ND AVE RVRWLK	FROM SW 2ND AVE BRIDGE	TO S. MIAMI AVE BRIDGE	BIKE PATH	FDOT	A1-95

INDEX - 2007 TIP

MPO Proj. No.	FACILITY	From / Location	To / Location	TYPE OF WORK	RESPONSIBLE AGENCY	Page #
DT4055741	MIAMI-DADE	COUNTYWIDE (MAINTENANCE,	OPERATIONS)	TRAFFIC SIGNALS	FDOT	A1-32
TA4133601	MIAMI-DADE	FTA SECTION 5310 STATEWIDE	NON-PROFIT ORGANIZAT	PURCHASE VEHICLES/EQUIPMENT	MD Transit	A1-133
AP4055651	MIAMI-DADE AVIATION	MIC/MIA CONNECTOR__(FIXED	GUIDEWAY)	AVIATION CAPACITY PROJECT	MD Aviation Dept.	A1-116
AP4163751	MIAMI-DADE AVIATION	MIA RUNWAY STRENGTHENING	PROGRAM	AVIATION PRESERVATION PROJECT	MD Aviation Dept.	A1-116
AP4181481	MIAMI-DADE AVIATION	REPLACEMENT & DEMOLITION	OF OPF TOWER	AVIATION CAPACITY PROJECT	MD Aviation Dept.	A1-117
AP4204341	MIAMI-DADE AVIATION	AIRFIELD IMPROVEMENTS	A380 MODIFICATIONS	AVIATION CAPACITY PROJECT	MD Aviation Dept.	A1-117
AP4204351	MIAMI-DADE AVIATION	MIAMI INT'L AIRPORT	WAY FINDING SIGNS	AVIATION SAFETY PROJECT	MD Aviation Dept.	A1-117
TA4105742	MIAMI-DADE CO - MDTA	BICYCLE PARKING FOR	TRANSIT STATIONS	PURCHASE VEHICLES/EQUIPMENT	MD Transit	A1-132
TA4122691	MIAMI-DADE CO - MDTA	STATE TRANSIT BLOCK GRANT		OPERATING FOR FIXED ROUTE	MD Transit	A1-132
TA4124591	MIAMI-DADE CO - MDTA	FTA SECTION 5307/5309	FORMULA GRANT	CAPITAL FOR FIXED ROUTE	MD Transit	A1-133
TA4146551	MIAMI-DADE CO - MDTA	FTA SECTION 5307/5309		CAPITAL FOR FIXED ROUTE	MD Transit	A1-136
TA4146981	MIAMI-DADE CO - MDTA	REPLACE METRORAIL/	METROMOVER CENTRAL	FIXED GUIDEWAY IMPROVEMENTS	MD Transit	A1-136
TA4147001	MIAMI-DADE CO - MDTA	BUS PULL-OUT BAYS		TRANSIT IMPROVEMENT	MD Transit	A1-137
TA4147011	MIAMI-DADE CO - MDTA	FACILITY SECURITY	IMPROVEMENTS	PUBLIC TRANS FACILITY SECURITY	MD Transit	A1-137
TA4147281	MIAMI-DADE CO - MDTA	STATE TRANSIT BLOCK GRANT		OPERATING FOR FIXED ROUTE	MD Transit	A1-138
TA4161471	MIAMI-DADE CO - MDTA	STATE TRANSIT	BLOCK GRANT	OPERATING FOR FIXED ROUTE	MD Transit	A1-138
TA4162221	MIAMI-DADE CO - MDTA	FTA SECTION 5307		CAPITAL FOR FIXED ROUTE	MD Transit	A1-138
TA4162231	MIAMI-DADE CO - MDTA	FTA SECTION 5309		CAPITAL FOR FIXED ROUTE	MD Transit	A1-139
TA4162411	MIAMI-DADE CO - MDTA	FTA SECTION 5309		CAPITAL FOR FIXED ROUTE	MD Transit	A1-139
TA4162431	MIAMI-DADE CO - MDTA	FTA SECTION 5307		CAPITAL FOR FIXED ROUTE	MD Transit	A1-139
TA4122681	MIAMI-DADE CO - MPO	FTA SECTION 5303		PTO STUDIES	MD Transit	A1-132
TA4146531	MIAMI-DADE CO - MPO	FTA SECTION 5303		PTO STUDIES	MD Transit	A1-136
TA4179151	MIAMI-DADE CO- MPO	FTA SECTION 5303		PTO STUDIES	MD Transit	A1-141
TA4162771	MIAMI-DADE CO. - MPO	FTA SECTION 5303		PTO STUDIES	MD Transit	A1-140
TA4204541	MIAMI-DADE CO. MPO	FTA SECTION 5303		PTO STUDIES	MD Transit	A1-146
DT2497261	MIAMI-DADE COUNTYWDE	TRAFFIC CONSULTANT		TRANSPORTATION STATISTICS	FDOT	A1-7
DT2499431	MIAMI-DADE COUNTYWDE	CONTAMINATION ASSESSMENT	& REMEDIATION	ENVIRONMENTAL ACTION	FDOT	A1-12
DT2500841	MIAMI-DADE COUNTYWDE	TRAFFIC OPS STUDY		PRELIMINARY ENGINEERING	FDOT	A1-13
DT2500931	MIAMI-DADE COUNTYWDE	TRAFFIC CONSULTANT		TRANSPORTATION STATISTICS	FDOT	A1-13
DT4056118	MIAMI-DADE COUNTYWDE	GRAFFITI REMOVAL AND	PRESSURE CLEANING	ROUTINE MAINTENANCE	FDOT	A1-34
DT4056119	MIAMI-DADE COUNTYWDE	GRAFFITI REMOVAL		ROUTINE MAINTENANCE	FDOT	A1-35
DT4056631	MIAMI-DADE COUNTYWDE	REGIONAL TRAVELER	INFORMATION	ADV TRAVELER INFORMATION SYSTM	FDOT	A1-37
DT4083007	MIAMI-DADE COUNTYWDE	STRIPING - PHASE A	NORTH DADE	SIGNING/PAVEMENT MARKINGS	FDOT	A1-44
DT4083008	MIAMI-DADE COUNTYWDE	STRIPING - PHASE A	NORTH DADE	SIGNING/PAVEMENT MARKINGS	FDOT	A1-45
DT4083009	MIAMI-DADE COUNTYWDE	STRIPING_- PHASE A	NORTH DADE	SIGNING/PAVEMENT MARKINGS	FDOT	A1-45
DT4090267	MIAMI-DADE COUNTYWDE	GUARDRAIL INSTALLATION	(NORTH)	GUARDRAIL	FDOT	A1-47
DT4090268	MIAMI-DADE COUNTYWDE	GUARDRAIL INSTALLATION	(NORTH)	GUARDRAIL	FDOT	A1-47
DT4090269	MIAMI-DADE COUNTYWDE	GUARDRAIL INSTALLATION	(NORTH)	GUARDRAIL	FDOT	A1-47

INDEX - 2007 TIP

MPO Proj. No.	FACILITY	From / Location	To / Location	TYPE OF WORK	RESPONSIBLE AGENCY	Page #
DT4090276	MIAMI-DADE COUNTYWDE	GUARDRAIL INSTALLATION	(SOUTH)	GUARDRAIL	FDOT	A1-47
DT4090277	MIAMI-DADE COUNTYWDE	GUARDRAIL INSTALLATION	(SOUTH)	GUARDRAIL	FDOT	A1-48
DT4090278	MIAMI-DADE COUNTYWDE	GUARDRAIL INSTALLATION	(SOUTH)	GUARDRAIL	FDOT	A1-48
DT4090287	MIAMI-DADE COUNTYWDE	SIGNING		SIGNING/PAVEMENT MARKINGS	FDOT	A1-48
DT4090288	MIAMI-DADE COUNTYWDE	SIGNING		SIGNING/PAVEMENT MARKINGS	FDOT	A1-48
DT4090289	MIAMI-DADE COUNTYWDE	SIGNING		SIGNING/PAVEMENT MARKINGS	FDOT	A1-49
DT4090307	MIAMI-DADE COUNTYWDE	CONCRETE INSTALLATION		SIDEWALK	FDOT	A1-49
DT4090308	MIAMI-DADE COUNTYWDE	CONCRETE INSTALLATION		SIDEWALK	FDOT	A1-49
DT4090309	MIAMI-DADE COUNTYWDE	CONCRETE INSTALLATION		SIDEWALK	FDOT	A1-49
DT4090317	MIAMI-DADE COUNTYWDE	FENCE INSTALLATION	(NORTH)	HWY-ENHANCEMENT	FDOT	A1-50
DT4090318	MIAMI-DADE COUNTYWDE	FENCE INSTALLATION	(NORTH)	HWY-ENHANCEMENT	FDOT	A1-50
DT4090319	MIAMI-DADE COUNTYWDE	FENCE INSTALLATION	(NORTH)	HWY-ENHANCEMENT	FDOT	A1-50
DT4090327	MIAMI-DADE COUNTYWDE	LANDSCAPE & MAINTENANCE		LANDSCAPING	FDOT	A1-50
DT4090328	MIAMI-DADE COUNTYWDE	LANDSCAPE & MAINTENANCE		LANDSCAPING	FDOT	A1-51
DT4090329	MIAMI-DADE COUNTYWDE	LANDSCAPE & MAINTENANCE		LANDSCAPING	FDOT	A1-51
DT4090337	MIAMI-DADE COUNTYWDE	ASPHALT INSTALLATION		MILL AND RESURFACE	FDOT	A1-51
DT4102595	MIAMI-DADE COUNTYWDE	ATTENUATOR REPAIRS		ROUTINE MAINTENANCE CONTRACTS	FDOT	A1-52
DT4163731	MIAMI-DADE COUNTYWDE	FROM DADE COUNTY LINE	TO BROWARD COUNTY L	ROUTINE MAINTENANCE	FDOT	A1-75
DT4175191	MIAMI-DADE COUNTYWDE	STRIPING - PHASE A		SIGNING/PAVEMENT MARKINGS	FDOT	A1-81
DT4175251	MIAMI-DADE COUNTYWDE	GRAFFITI REMOVAL		ROUTINE MAINTENANCE	FDOT	A1-82
DT4175332	MIAMI-DADE COUNTYWDE	R.P.M. INSTALLATION		SIGNING/PAVEMENT MARKINGS	FDOT	A1-82
DT4175333	MIAMI-DADE COUNTYWDE	R.P.M. INSTALLATION		SIGNING/PAVEMENT MARKINGS	FDOT	A1-83
DT4175334	MIAMI-DADE COUNTYWDE	R.P.M. INSTALLATION		SIGNING/PAVEMENT MARKINGS	FDOT	A1-83
DT4204191	MIAMI-DADE COUNTYWDE	STRIPING	SOUTH DADE	SIGNING/PAVEMENT MARKINGS	FDOT	A1-102
DT4204192	MIAMI-DADE COUNTYWDE	STRIPING	SOUTH DADE	SIGNING/PAVEMENT MARKINGS	FDOT	A1-102
DT4204193	MIAMI-DADE COUNTYWDE	STRIPING	SOUTH DADE	SIGNING/PAVEMENT MARKINGS	FDOT	A1-102
DT4204221	MIAMI-DADE COUNTYWDE	R.P.M. INSTALLATION	SOUTH DADE	SIGNING/PAVEMENT MARKINGS	FDOT	A1-103
DT4204222	MIAMI-DADE COUNTYWDE	R.P.M. INSTALLATION	SOUTH DADE	SIGNING/PAVEMENT MARKINGS	FDOT	A1-103
DT4204223	MIAMI-DADE COUNTYWDE	R.P.M. INSTALLATION	SOUTH DADE	SIGNING/PAVEMENT MARKINGS	FDOT	A1-103
DT4183371	MIAMI-DADE GREENWAYS	SIGNAGE		SIGNING/PAVEMENT MARKINGS	FDOT	A1-95
DT2522051	MIAMI-DADE MPO	UNIFIED PLANNING WORK PGM		TRANSPORTATION PLANNING	FDOT	A1-152
DT4124511	MIAMI-DADE MPO	FY 2007 PL		TRANSPORTATION PLANNING	FDOT	A1-154
DT4143191	MIAMI-DADE MPO	FY 2008 PL	PLN-LAR-PLN	TRANSPORTATION PLANNING	FDOT	A1-155
DT4169731	MIAMI-DADE MPO UPWAP	F/Y 2009/10		TRANSPORTATION PLANNING	FDOT	A1-155
DT4163581	MIAMI-DADE MPO UPWP	FY 2008/2009		TRANSPORTATION PLANNING	FDOT	A1-155
DT4208671	MIAMI-DADE MPO UPWP	FY2010/2011		TRANSPORTATION PLANNING	FDOT	A1-156
TA4051331	MIAMI-DADE TRANSIT	AGENCY (GUIDEWAY BRIDGE	INSPECTION)	FIXED GUIDEWAY IMPROVEMENTS	MD Transit	A1-130
TA4051332	MIAMI-DADE TRANSIT	AGENCY (GUIDEWAY BRIDGE	INSPECTION)	FIXED GUIDEWAY IMPROVEMENTS	MD Transit	A1-130

INDEX - 2007 TIP

MPO Proj. No.	FACILITY	From / Location	To / Location	TYPE OF WORK	RESPONSIBLE AGENCY	Page #
AP2540251	MIAMI-MIA AIRPORT	TERMINAL EXPANSION SOUTH	PHASE I	AVIATION CAPACITY PROJECT	MD Aviation Dept.	A1-115
AP2540291	MIAMI-MIA AIRPORT	CONCOURSE "J"		AVIATION CAPACITY PROJECT	MD Aviation Dept.	A1-115
AP2540981	MIAMI-MIA AIRPORT	NORTHSIDE RUNWAY		AVIATION CAPACITY PROJECT	MD Aviation Dept.	A1-115
SPSP645090	Mooring Improvements Phase III	Seaport			MD Seaport Dept.	A10-13
SP642530	Mooring Improvements Various	N/A	N/A		MD Seaport Dept.	A10-4
TA0000005	Mover Canopies and Escalator Replacement	Downtown		Capital equipment replacement and improvement	MD Transit	A11-1
PW000106	MPO Local Match				MD Public Works	A4-5
DT2520941	MULTI-MODAL PLANNING	STUDIES		MODAL SYSTEMS PLANNING	FDOT	A1-151
PW671204	N 20 Street	Civic Center	Biscayne Blvd	Resurfacing/Re-stripe existing 4 lanes, curbs, gutters	MD Public Works	A5-21
DT2512712	N. BEACH REC CORRIDR	FROM 53RD STREET	TO 64TH STREET (PH IV)	BIKE PATH	FDOT	A1-28
TA4137543	N.W. 7TH AVE TRANSIT	HUB	NW 7TH AVE. & NW 62 ST	PUBLIC TRANSPORTATION SHELTER	MD Transit	A1-134
DT4056152	N.W. 87TH AVENUE	FROM NW 58TH STREET	TO NW 74TH STREET	NEW ROAD CONSTRUCTION	FDOT	A1-36
DT4205401	N.W. N RIVER DRIVE	AT DOT # 628378 W	RRMP SXH 36.60	RAILROAD SIGNAL	FDOT	A1-105
TA4166713	NATIONAL CENTER FOR	TRANSPORTATION NEEDS	(TRANSP0), FL	RESEARCH	MD Transit	A1-140
PW671379	NE 12 Avenue	NE 151 Street	NE 167 Street	Widening: to 3 lanes, T.O.P.I.C.S. Improvements	MD Public Works	A5-33
PW000043A	NE 15 Avenue	NE 163 Street	NE 170 Street	Widening: to 4 lanes	MD Public Works	A5-33
PW000043B	NE 15 Avenue	NE 159 St to 163 St	NE 170 St to MG Dr	Widening: to 3 lanes, T.O.P.I.C.S. Improvements	MD Public Works	A5-34
PW000306	NE 2 Avenue	NE 36 Street	NE 43 Street	Street and Traffic Operational Improvements	MD Public Works	A7-5
PW000306a	NE 2 Avenue	NE 20 Street	NE 36 Street	Street and Traffic Operational Improvements	MD Public Works	A7-5
PW000307	NE 2 Avenue	NE 43 Street	NE 62 Street	Street and Traffic Operational Improvements	MD Public Works	A7-5
PW000308	NE 2 Avenue	West Little River Canal	NE 91 Street	Street and Traffic Operational Improvements	MD Public Works	A7-6
PW000308a	NE 2 Avenue	NE 62 Street	West Little River Canal	Street and Traffic Operational Improvements	MD Public Works	A7-5
PW000600	NE 2 Avenue	NE 12 Street	NE 14 Street	Reconstruct 4 lanes to include milling and resurfacing	MD Public Works	A5-19
PW671268	NE 2 Avenue	NE 91 Street	NE 105 Street	Subject to final design parameters by Village of Miami	MD Public Works	A5-19
SP649060	New Cargo Wharf 7	Seaport			MD Seaport Dept.	A10-12
SP6435560	New Cruise Terminal D	Seaport	NA	Planning, Design / Construction	MD Seaport Dept.	A10-6
SP6434320	New Cruise Terminal E	Seaport	NA	Planning, Design / Construction	MD Seaport Dept.	A10-6
TA0000071	New Freedom	Countywide		Operating Support for all of So. Florida	MD Transit	A11-20
TA0000001	North Corridor	Martin Luther King Jr. Metrorail Station	Miami-Dade/Broward Count	Metrorail Extension	MD Transit	A11-1
PW0000105	North Miami Avenue	14 Street	City Limit	Road Improvements	MD Public Works	A5-23
DT4165091	NORTHERN GTWY GRNWX	INDIAN BCH PRK - BCHFRONT	FROM 53 ST. TO 46 ST.	BIKE PATH	FDOT	A1-79
PS0000121	NW 102 Avenue (West side)	NW 62 Street	NW 67 Street	2 lanes and 1/2 of turn lane	Private Sector	A8-10
PW671133A	NW 106 Street and NW S River Drive Culvert			Culvert	MD Public Works	A5-4
PS0000119	NW 107 Avenue	NW 58 Street	NW 67 Street	2 lanes of 4 lanes divided	Private Sector	A8-10
PS000023	NW 107 Avenue	NW 122 Street	S. River Drive	Reconstruct NW 107 Ave./New flyover ramp	Private Sector	A8-1
PS0000102A	NW 112 Avenue	NW 84 Street	NW 85 Street	2 lanes, sidewalks and drainage	Private Sector	A8-7
PW000501	NW 112 Avenue/138 Street	Miami Canal		Sonovoid Bridge Renovation	MD Public Works	A5-5
PS0000014	NW 122 Avenue	NW 25 Street	NW 41 Street	New construction: 2 lanes	Private Sector	A8-2

INDEX - 2007 TIP

MPO Proj. No.	FACILITY	From / Location	To / Location	TYPE OF WORK	RESPONSIBLE AGENCY	Page #
PS000010	NW 127 Avenue	NW 12 Street	SW 8 Street	Widening: to 4 lanes	Private Sector	A8-2
PS000011	NW 127 Avenue	NW 12 Street	NW 25 Street	New construction: 4 lanes	Private Sector	A8-2
PS0000123	NW 127 Avenue	NW 17 Street	NW 25 Street	4 lanes divided	Private Sector	A8-10
PS0000111	NW 132 Place (East side)	NW 17 Street	NW 25 Street	2 lanes and 1/2 of turn lane	Private Sector	A8-8
PS0000113	NW 132 Place (West side)	NW 17 Street	NW 25 Street	2 lanes and 1/2 of turn lane	Private Sector	A8-9
PS0000013	NW 137 Avenue	NW 12 Street	NW 17 Street	New construction: 4 lanes	Private Sector	A8-2
PW0000111	NW 138 Street	NW 107 Avenue	I-75	Widening: 2 to 4 lanes	MD Public Works	A5-37
PW000326	NW 138 Street Bridge	Bridge over Miami River Canal at	NW 138 Street	Bridge construction	MD Public Works	A7-23
PW671203	NW 14 Street	Civic Center	Biscayne Blvd	Widening: to 3 lanes and resurface	MD Public Works	A5-20
PW0000112	NW 154 Street and NW 122 Avenue			Paving Improvements	MD Public Works	A5-37
PW671308A	NW 17 Avenue	NW 119 Street	Opa Locka Boulevard	Widening: to 5 lanes	MD Public Works	A5-34
PW000052	NW 17 Avenue Bridge over the Miami River			Bridge Enhancement/Renovations	MD Public Works	A5-20
PS0000012	NW 17 Street	NW 127 Avenue	NW 137 Avenue	New construction: 4 lanes	Private Sector	A8-2
PS0000114	NW 17 Street (North side)	NW 132 Place	NW 137 Avenue	2 lanes and 1/2 of turn lane	Private Sector	A8-9
PS0000124	NW 17 Street (North side)	NW 127 Avenue	NW 132 Place	2 lanes and 1/2 of turn lane	Private Sector	A8-11
PW000302	NW 22 Avenue	NW 135 Street	State Road 9	Resurfacing and Marking	MD Public Works	A7-1
PW000304	NW 22 Avenue	NW 135 Street	NW 62 Street	Resurfacing and Marking	MD Public Works	A7-3
PW000048	NW 22 Avenue Bridge over the Miami River			Structural analysis and design of repairs for the bridg	MD Public Works	A5-21
PS0000202	NW 25 Street	NW 117 Avenue	NW 127 Avenue	New construction: 4 lanes	Private Sector	A8-2
PS0000110	NW 25 Street (South side)	NW 127 Avenue	NW 132 Place	2 lanes of 4 lanes divided	Private Sector	A8-8
PS0000112	NW 25 Street (South side)	NW 132 Place	NW 137 Avenue	2 lanes of 4 lanes divided	Private Sector	A8-9
DT4056651	NW 25 STREET VIADUCT	FROM NW 82ND AVENUE	TO SR 826	NEW ROAD CONSTRUCTION	FDOT	A1-38
DT4056653	NW 25 STREET VIADUCT	FROM SR 826	TO NW 68 AVENUE	NEW ROAD CONSTRUCTION	FDOT	A1-38
DT2511851	NW 25TH STREET	FROM NW 89TH COURT	TO SR 826	ADD LANES & RECONSTRUCT	FDOT	A1-25
DT2511852	NW 25TH STREET	FROM SR 826	TO NW 67TH AVE	ADD LANES & RECONSTRUCT	FDOT	A1-26
PS0000118	NW 33 Street (South side)	NW 102 Avenue	NW 104 Avenue	Matching existing to the East and West	Private Sector	A8-10
DT4205361	NW 34 AVENUE	AT DOT# 272733 U	RRMP LR 4.34	RAILROAD SIGNAL	FDOT	A1-104
PW000304a	NW 37 Avenue	North River Drive	NW 79 Street	Widening: 2 to 5 lanes	MD Public Works	A7-3
PW000050	NW 42 Avenue @ NW 178 Street Bridge			Bridge Enhancement/Renovations and Structural Re	MD Public Works	A5-35
DT4146602	NW 42 COURT MIA ARPT	FROM NW 18 STREET	TO NW 20 STREET	NEW ROAD CONSTRUCTION	FDOT	A1-69
PW671110	NW 58 Street	NW 107 Avenue	NW 102 Avenue	Widening: 2 to 4 lanes	MD Public Works	A5-1
PW000076	NW 6 Street	NW 132 Avenue	NW 118 Avenue	Traffic Engineering Study: Improve Level of Service (MD Public Works	A5-50
PW671916	NW 62 Avenue	NW 105 Street	NW 138 Street	Widening: 2 to 3 lanes	MD Public Works	A5-100
PW000328	NW 62 Avenue (W 8 Avenue)	NW 138 Street	NW 105 Street	Widening: 2 to 3 lanes	MD Public Works	A7-25
PW000304b	NW 62 Street	NW 37 Avenue	I - 95	Resurfacing and Traffic Operational Improvements	MD Public Works	A7-3
PW662297	NW 62 Street	NW 47 Avenue	NW 37 Avenue	Reconstruction: 4 lanes	MD Public Works	A4-6
PS0000120	NW 66 Street	NW 102 Avenue	NW 107 Avenue	Full Improvement	Private Sector	A8-10
DT4205391	NW 67 STREET	AT DOT# 272730 Y	RRMP LR 4.51	RAILROAD SIGNAL	FDOT	A1-105

INDEX - 2007 TIP

MPO Proj. No.	FACILITY	From / Location	To / Location	TYPE OF WORK	RESPONSIBLE AGENCY	Page #
PW000312a	NW 7 Street	NW 72 Avenue	NW 37 Avenue	Resurfacing and Traffic Operational Improvements	MD Public Works	A7-9
DT4205381	NW 71ST STREET	AT DOT# 272728 X	RRMP LR 4.61	RAILROAD SIGNAL	FDOT	A1-105
PW662347	NW 72 Avenue	NW 74 Street	Okeechobee Road	Widening: 2 to 4 lanes and bridge	MD Public Works	A5-2
PW000031	NW 74 Street	NW 87 Avenue	NW 84 Avenue	New Construction: 4 lanes	MD Public Works	A5-2
PW20040355	NW 74 Street	HEFT	NW 82 Avenue	New 4 lanes	MD Public Works	A7-23
TP4061041	NW 74TH ST	INTERCHANGE		INTERCHANGE (MAJOR)	Turnpike	A1-2
PW000313B	NW 8 Street	NW 87 Avenue	NW 79 Avenue	Roadway Reconstruction	MD Public Works	A7-10
PW000313A	NW 82 Avenue	NW 7 Street	NW 10 Street	Roadway Reconstruction	MD Public Works	A7-9
PS0000101A	NW 82 Street	NW 114 Avenue	NW 115 Avenue (so.side)	2 lanes, sidewalks and drainage	Private Sector	A8-7
PS0000102B	NW 82 Street	NW 113 Avenue	NW 117 Avenue	2 lanes, sidewalks and drainage	Private Sector	A8-7
PW20040271	NW 87 Avenue	NW 162 Street	NW 170 Street	Widening: 2 to 4 lanes	MD Public Works	A5-36
PW20040390	NW 87 Avenue	NW 154 Street	NW 186 Street	Widening: 2 to 4 lanes	MD Public Works	A7-25
PW671311A	NW 87 Avenue	NW 138 Street	NW 154 Street	Bridge over I-75 & approaches	MD Public Works	A5-35
PS000025	NW 90 Street	NW 114 Avenue	NW 112 Avenue	New construction: 2 lanes	Private Sector	A8-1
PS0000306	NW 97 Avenue	NW 25 Street	NW 41 Street	Widening: 2 to 4 lanes	Private Sector	A8-1
PW0000110	NW 97 Avenue	NW 138 Street	NW 154 Street	New 4 lanes	MD Public Works	A5-36
PW20040356	NW 97 Avenue	NW 25 Street	NW 41 Street	Widening: 2 to 4 lanes	MD Public Works	A7-23
PW671128	NW 97 Avenue	Bridge over SR-836		4 lane bridge and approaches	MD Public Works	A5-3
DT4166581	NW SOUTH RIVER DRIVE	BRIDGE OVER TAMiami CANAL	FROM 90 M N OF NW 20T	BRIDGE-REPLACEMENT	FDOT	A1-80
XA10012	Open Road Tolling (ORT) Master Plan	Systemwide			MDX	A3-2
APPFL3965	OPF Air Traffic Control Tower (ATC)	Opa Locka Airport		OPF Air Traffic Control Tower (ATCT).	MD Aviation Dept.	A9-10
DT4209171	OVERTOWN GREENWAY	BETWEEN NW 3RD AVE AND NW	7TH AVENUE	BIKE PATH	FDOT	A1-108
TA0000011	Paint/Refinish Transit Facilities Systemwide	Countywide		Capital maintenance	MD Transit	A11-4
TA0000008	Park and Ride (Kendall Drive and SW 127 Avenue)	SW 88 Street and SW 127 Avenue		construction	MD Transit	A11-3
TA0000046	Park and Ride at Quail Roost Drive and Busway	Quail Roost Drive and Busway		Construct and provide transit-related parking	MD Transit	A11-15
TA0000007	Park and Ride at S.W. 200 Street and Busway	S.W. 200 Street and Busway		Acquire, construct and operate Park and Ride facility	MD Transit	A11-2
TA0000043	Park and Ride at S.W. 296 Street and Busway	S.W. 296 Street and Busway		Acquire, construct and operate Park and Ride Facility	MD Transit	A11-14
TA0000044	Park and Ride at SW 344 Street and Busway Termi	S.W. 344 Street at Busway Terminus		Construction	MD Transit	A11-14
SP644770	Parking Garage - Seaboard, US Customs and Bord	N/A	N/A		MD Seaport Dept.	A10-9
TA0000009	Passenger Amenities and Enhancements	Countywide		Capital equipment and improvements	MD Transit	A11-3
PW000021	Pavement Markings			Striping and Marking	MD Public Works	A4-2
TA0000052	Pedestrian Overpass at Dadeland North	Spanning US - 1 to Dadeland North Me		Design and construct	MD Transit	A11-17
TA0000053	Pedestrian Overpasses at Coconut Grove and Dad	27 Avenue/US-1, Dadeland South/US-		Construction	MD Transit	A11-17
TA0000036	Pedestrian Overpasses at South Miami and Univer	US 1 corridor		Construction	MD Transit	A11-12
DT4182081	PERIMETER ROAD	FROM NW 72 AVENUE	TO NW 15 STREET	ADD LANES & RECONSTRUCT	FDOT	A1-90
SP6410760	Perimeter Security Cameras	Seaport			MD Seaport Dept.	A10-2
PW000517	Ponce De Leon Boulevard	Almeria Avenue	Alcazar Avenue	6 to 4 Lanes with Left Turn Bays*	MD Public Works	A5-85
PW000518	Ponce De Leon Boulevard	Alcazar Avenue	SW 8 Street	4 to 4 lanes with left turn bays	MD Public Works	A5-85

INDEX - 2007 TIP

MPO Proj. No.	FACILITY	From / Location	To / Location	TYPE OF WORK	RESPONSIBLE AGENCY	Page #
SP4205331	PORT OF MIAMI	CARGO CONTAINER IMPROVEME	NT	SEAPORT CAPACITY PROJECT	MD Seaport Dept.	A1-126
SP4205341	PORT OF MIAMI	GATEWAY		SEAPORT CAPACITY PROJECT	MD Seaport Dept.	A1-127
TR4205342	PORT OF MIAMI	CARGO GATEWAY COMPLEX		SEAPORT CAPACITY PROJECT	So. Florida Regional Transpo	A1-121
DT2511563	PORT OF MIAMI TUNNEL	FROM PORT OF MIAMI	TO SR 836/I-395	NEW ROAD CONSTRUCTION	FDOT	A1-25
PW000336	PTP Administration			Administrative cost (5%)	MD Public Works	A7-29
PW000303	PTP Neighborhood Improvements				MD Public Works	A7-1
PW000305	PTP Neighborhood Improvements				MD Public Works	A7-3
PW000309	PTP Neighborhood Improvements				MD Public Works	A7-6
PW000310	PTP Neighborhood Improvements				MD Public Works	A7-7
PW000311	PTP Neighborhood Improvements				MD Public Works	A7-8
PW000314	PTP Neighborhood Improvements				MD Public Works	A7-10
PW000319	PTP Neighborhood Improvements				MD Public Works	A7-12
PW000320	PTP Neighborhood Improvements				MD Public Works	A7-15
PW000322	PTP Neighborhood Improvements				MD Public Works	A7-18
PW000323	PTP Neighborhood Improvements				MD Public Works	A7-19
PW000325	PTP Neighborhood Improvements				MD Public Works	A7-22
PW000327	PTP Neighborhood Improvements				MD Public Works	A7-23
PW000329	PTP Neighborhood Improvements				MD Public Works	A7-25
DT4114631	PUBLIC INVOLV. CONS.	FOR PALMETTO EXPY, MIC,	OKEECHOBEE RD, ET.AL.	CORRIDOR IMPROVEMENT	FDOT	A1-56
TA0000023	Rail / Mover Facilities Maintenance	Various Locations		Rehab / Maintenance: Rail/Mover facilities	MD Transit	A11-8
TA0000063	Rail Car F & G Inspections	Lehman Center		Capital Maintenance	MD Transit	A11-19
TA0000022	Rail Mid Life Rehabilitation	Lehman Center		Major Overhaul of Existing Rail Fleet	MD Transit	A11-8
SP648880	Railroad Bridge Repair	Port of Miami			MD Seaport Dept.	A10-12
PW000022	Railroad Improvements	Various locations		Railroad Improvements, Survey Crew	MD Public Works	A4-2
DT4147561	REGIONAL TRANSIT	CONSUMER INFORMATION	NETWORK	TRANSIT IMPROVEMENT	FDOT	A1-113
TA0000014	Replace Elevators	Rail, Mover and Bus Facilities		Capital Equipment	MD Transit	A11-5
PW000034	Resurfacing			Paving , Widening, Drainage, Striping	MD Public Works	A5-16
PW000040	Resurfacing	Various locations, including but not limi		Paving, widening, drainage, striping	MD Public Works	A5-30
PW000045	Resurfacing			Paving, Widening, Drainage, Striping	MD Public Works	A5-47
PW000055	Resurfacing			Paving, Widening, Drainage & Striping	MD Public Works	A5-71
PW000060	Resurfacing			Paving, Widening, Drainage, Striping	MD Public Works	A5-82
PW000072	Resurfacing	Various Locations		Paving , Widening, Drainage, Striping	MD Public Works	A5-103
PW000078	Resurfacing	Various Locations		Paving , Widening, Drainage, Striping	MD Public Works	A5-55
PW000081	Resurfacing			Paving, Widening, Drainage, Striping	MD Public Works	A5-92
PW000085	Resurfacing	Various Locations		Paving , Widening, Drainage, Striping	MD Public Works	A5-97
PW000333	Reversible Flow Lanes	at major thoroughfares		Variable reverse flow lanes	MD Public Works	A7-27
PW0000168	Rickenbacker Causeway (Phase 3)	Toll Plaza	E. end of Hobie Island	Resurfacing, bikelane	MD Public Works	A5-24
PW000303a	Right-of-Way			Right-of-Way	MD Public Works	A7-1

INDEX - 2007 TIP

MPO Proj. No.	FACILITY	From / Location	To / Location	TYPE OF WORK	RESPONSIBLE AGENCY	Page #
PW000305a	Right-of-Way			Right-of-Way	MD Public Works	A7-4
PW000309a	Right-of-Way			Right-of-Way	MD Public Works	A7-6
PW000310b	Right-of-Way			Right-of-Way	MD Public Works	A7-7
PW000311a	Right-of-Way			Right-of-Way	MD Public Works	A7-8
PW000314a	Right-of-Way			Right-of-Way	MD Public Works	A7-10
PW000319A	Right-of-Way			Right-of-Way	MD Public Works	A7-12
PW000320a	Right-of-Way			Right-of-Way	MD Public Works	A7-15
PW000322a	Right-of-Way			Right-of-Way	MD Public Works	A7-18
PW000323a	Right-of-Way			Right-of-Way	MD Public Works	A7-19
PW000327a	Right-of-Way			Right-of-Way	MD Public Works	A7-24
PW000329a	Right-of-Way			Right-of-Way	MD Public Works	A7-25
PW000335c	Right-of-Way			Right-of-Way	MD Public Works	A7-22
PW000502	Right-of-Way			Right-of Way Acquisition for construction projects	MD Public Works	A5-17
PW000504	Right-of-Way			Right-of Way Acquisition for construction projects	MD Public Works	A5-31
PW000505	Right-of-Way			Right-of Way Acquisition for construction projects	MD Public Works	A5-48
PW000507	Right-of-Way			Right-of Way Acquisition for construction projects	MD Public Works	A5-56
PW000512	Right-of-Way			Right-of-Way Acquisition for construction projects	MD Public Works	A5-73
PW000516	Right-of-Way			Right-of-Way Acquisition for construction projects	MD Public Works	A5-84
PW000519	Right-of-Way			Right-of-Way Acquisition for construction projects	MD Public Works	A5-93
PW000520	Right-of-Way			Right-of-Way Acquisition for construction projects	MD Public Works	A5-98
PW000521	Right-of-Way			Right-of-Way Acquisition for construction projects	MD Public Works	A5-105
SP646670	RIP RAP improvements	Lummus Island			MD Seaport Dept.	A10-11
PW000023	Road and Bridge Maintenance			Maintenance	MD Public Works	A4-3
PW000206	Road Resurfacing				MD Public Works	A6-1
PW000301	Roads with Poor to Fair Pavement Conditions	Sections 5-52-41, 8-52-41, 9-52-41, 14	14-52-41, 16-52-41, 18-52-	Resurfacing and Remarking	MD Public Works	A7-1
PW000317	Roads with Poor to Fair Pavement Conditions	Sections 27-54-40, 28-54-40 and	29-54-40	Resurfacing and Remarking	MD Public Works	A7-12
APH024C1	Runway 8R/26L	Miami International Airport	N/A	Runway Rehabilitation	MD Aviation Dept.	A9-7
DT4209121	RYDER TRAUMA CENTER	WALK SAFE PROGRAM		TRAINING	FDOT	A1-107
PW000027	Safety Lighting (Countywide)			Safety Lighting	MD Public Works	A4-3
PW000440	School Flashing Signals				MD Public Works	A7-29
SP6434981	Seaport Fire Station	Seaport	NA	Design / Construction	MD Seaport Dept.	A10-6
SP6410660	Security Access Gates	N/A	N/A		MD Seaport Dept.	A10-2
TA0000051	Security and Safety	Countywide		Acquire capital equipment, design and construct secu	MD Transit	A11-16
PW000524	Segovia Street and Biltmore Way			Roundabout	MD Public Works	A5-88
TA0000035	Service Development	Golden Glades	Downtown Miami	Service development: bus routes	MD Transit	A11-12
DT2516807	SERVICE PATROL I-195	FROM I-95	TO ALTON ROAD	ITS FREEWAY MANAGEMENT	FDOT	A1-29
DT2516808	SERVICE PATROL I-395	FROM I-95	TO ALTON ROAD	ITS FREEWAY MANAGEMENT	FDOT	A1-29
DT2516809	SERVICE PATROL I-95	FROM US-1	TO BROWARD COUNTYLI	ITS FREEWAY MANAGEMENT	FDOT	A1-30

INDEX - 2007 TIP

MPO Proj. No.	FACILITY	From / Location	To / Location	TYPE OF WORK	RESPONSIBLE AGENCY	Page #
DT2501131	SERVICE PATROLS	SR 826/PALMETTO XWAY		ITS FREEWAY MANAGEMENT	FDOT	A1-14
DT2501132	SERVICE PATROLS	SR 93/I-75		ITS FREEWAY MANAGEMENT	FDOT	A1-15
DT2516804	SERVICE PATROLS	VARIOUS TOLL ROADS AND	AUXILLARY VEHICLE LAN	ITS FREEWAY MANAGEMENT	FDOT	A1-29
TA0000025	Service/Support Vehicles	Countywide		Acquisition of Maintenance and Service Vehicles	MD Transit	A11-8
TR0000001	SFRTA	Operating Assistance Funds		Operating Assistance	So. Florida Regional Transpo	A13-1
TR0000002	SFRTA	Operating Assistance Funds		Operating Assistance	So. Florida Regional Transpo	A13-1
TR0000003	SFRTA	FFGA Segment 5		Improvements: Double Track Corridor	So. Florida Regional Transpo	A13-1
TR0000004	SFRTA	Auto		Purchase fleet vehicles	So. Florida Regional Transpo	A13-1
TR0000005	SFRTA	Pompano Bch Station Canopy		Construct Station Canopy to conform with other statio	So. Florida Regional Transpo	A13-2
TR0000006	SFRTA	Ticket Vending Machines w/ smart card		Procure / Implement: ticket vending machines	So. Florida Regional Transpo	A13-2
TR0000007	SFRTA	SFRTAs Planning		Short/Long Range Planning & Program Support	So. Florida Regional Transpo	A13-2
TR0000008	SFRTA	Rolling Stock Rehab & Spare Parts		Rehabilitation/Overhaul of Fleet	So. Florida Regional Transpo	A13-2
TR0000009	SFRTA	Miscellaneous Improvements		Misc. equipment and station rehabilitation	So. Florida Regional Transpo	A13-2
DT4081991	SHORT RANGE PROJECT	DEVELOPMENT	MANAGEMENT SYSTEM	URBAN CORRIDOR IMPROVEMENTS	FDOT	A1-113
DT2512003	SNAKE CREEK TRAIL	FROM NE MIAMI GARDENS DR.	TO NW 17 AVENUE/TURN	BIKE PATH	FDOT	A1-26
DT4127951	SNAPPER CRK/BIKE-PED	FROM DADELAND S. STATION	TO DADELND N STATN	BIKE PATH	FDOT	A1-61
TA2535511	SO FLA COMM SERVICES	IN MIAMI-DADE COUNTY	- TMI SUPPORT	COMMUTER TRANS. ASSISTANCE	MD Transit	A1-128
TA4145311	SO FLA COMM SERVICES	- MARKETING		COMMUTER TRANS. ASSISTANCE	MD Transit	A1-135
TA4179511	SO FLA COMM SERVICES	REGIONAL COMM.ASSIST.PGM.	MIAMI-DADE CTY OPERA	COMMUTER TRANS. ASSISTANCE	MD Transit	A1-141
PW0000106	South Bayshore Drive	Darwin Street	Mercy Way	Road Improvements	MD Public Works	A5-24
PW000315a	South Bayshore Drive	Mc Farlane Road	Aviation Avenue	Resurfacing and Median Improvements	MD Public Works	A7-12
DT2512651	SOUTH DADE GREENWAYS	NETWORK		BIKE PATH	FDOT	A1-27
TA4204521	SOUTH FL COMMUTER	SERVICES - TMI SUPPORT		COMMUTER TRANS. ASSISTANCE	MD Transit	A1-145
TA2535361	SOUTH FL VANPOOL	PURCHASE VANS FOR	VAN LEASING PROGRAM	PURCHASE VEHICLES/EQUIPMENT	MD Transit	A1-128
TA4105581	SOUTH FL VANPOOL	PROGRAM MARKETING		COMMUTER TRANS. ASSISTANCE	MD Transit	A1-131
TA4145361	SOUTH FL VANPOOL	MIAMI-DADE COUNTY	MARKETING	COMMUTER TRANS. ASSISTANCE	MD Transit	A1-135
TA4145371	SOUTH FL VANPOOL	MIAMI-DADE COUNTY PROGRAM	CAPITAL LEASING	PURCHASE VEHICLES/EQUIPMENT	MD Transit	A1-135
TR4187421	SOUTH FLORIDA RTA	METRORL/TRI-RAIL TRANSFER	STATION	RAIL CAPACITY PROJECT	So. Florida Regional Transpo	A1-125
PW000318	South Miami Avenue	SW 25 Road	SW 15 Road	Traffic Calming Measures, Curbs and Sidewalks	MD Public Works	A7-12
PW000104	Special Taxing District				MD Public Works	A4-5
TA0000061	Special Use Lanes (SUL)	SR 821/HEFT, SR 836/Dolphin Expres		Premium Bus Service	MD Transit	A11-18
XA10007	SR 112 Communications and Incident Mgmt. /Surv	Miami International Airport	I-95	Installation: communication equipment	MDX	A3-2
DT4182386	SR 112/41ST ST	FROM SR 907/ALTON ROAD	TO PINE TREE DRIVE	PEDESTRIAN SAFETY IMPROVEMENT	FDOT	A1-93
DT4198241	SR 112/A GODFREY RD	FROM SR 907/ALTON ROAD	COLLINS AVENUE	MILL AND RESURFACE	FDOT	A1-99
DT4055781	SR 112/I-195	FROM I-95 (NW 10TH AVE)	TO BISCAYNE BAY	BRIDGE-REPAIR/REHABILITATION	FDOT	A1-33
DT4055784	SR 112/I-195	FROM BISCAYNE WATERWAY	TO SR 907/ALTON ROAD	RESURFACING	FDOT	A1-34
DT4075772	SR 25/NW 103 STREET	FROM SR 25/OKEECHOBEE RD	TO WEST 2ND AVE. (AD	INTERSECTION (MINOR)	FDOT	A1-41
DT4209351	SR 25/NW 36 STREET	AT SR 969/NW 72 AVENUE		PD&E/EMO STUDY	FDOT	A1-109

INDEX - 2007 TIP

MPO Proj. No.	FACILITY	From / Location	To / Location	TYPE OF WORK	RESPONSIBLE AGENCY	Page #
DT2495281	SR 25/NW/NE 36 ST.	FROM NW 7TH AVENUE	TO NE 7TH AVENUE	RESURFACING	FDOT	A1-2
DT4164231	SR 25/OKEECHOBEE RD	AT NW 116TH WAY		ADD TURN LANE(S)	FDOT	A1-76
DT4164232	SR 25/OKEECHOBEE RD	AT SR 997/KROME AVENUE		INTERSECTION (MINOR)	FDOT	A1-76
DT4164233	SR 25/OKEECHOBEE RD	AT NW 138TH STREET		INTERSECTION (MINOR)	FDOT	A1-77
DT4164234	SR 25/OKEECHOBEE RD	AT NW 105TH WAY		ADD TURN LANE(S)	FDOT	A1-77
DT2501051	SR 25/OKEECHOBEE RD.	FROM EAST OF W. 12TH AVE	TO WEST 19TH STREET	ADD LANES & RECONSTRUCT	FDOT	A1-14
DT2501054	SR 25/OKEECHOBEE RD.	FROM EAST OF W. 12 AVENUE	TO WEST 19TH STREET	LANDSCAPING	FDOT	A1-14
DT4124731	SR 5/BRICKELL AVENUE	FROM S OF S.E. 25TH ROAD	TO S.E. 4TH STREET	RESURFACING	FDOT	A1-57
DT2491022	SR 5/US 1/BRICKELL	FROM 270'S OF SE 4TH ST	TO S.E. 4TH STREET	BRIDGE-REPLACE AND ADD LANES	FDOT	A1-1
DT2493561	SR 5/US-1	FROM N OF CO LINE, MM 113	TO MM 117	FLEXIBLE PAVEMENT RECONSTRUCT.	FDOT	A1-1
DT2498561	SR 5/US-1	FROM MP 4.167 (S-18)	TO MP 8.750	FLEXIBLE PAVEMENT RECONSTRUCT.	FDOT	A1-9
DT2498562	SR 5/US-1	FROM S OF STR S-18,MP	8.7 TO CRD SND RD,MP1	FLEXIBLE PAVEMENT RECONSTRUCT.	FDOT	A1-9
DT4147542	SR 5/US-1 ATMS	FROM SW 112TH AVENUE	TO SW 264TH STREET	ITS SURVEILLANCE SYSTEM	FDOT	A1-71
DT4147541	SR 5/US-1 ATMS	FROM SW 17TH AVENUE	TO SW 112TH AVENUE	ITS SURVEILLANCE SYSTEM	FDOT	A1-70
DT4164731	SR 5/US-1 AUXILIARY	LANE FROM CARD SOUND ROAD	TO SR 821/HEFT	PD&E/EMO STUDY	FDOT	A1-78
DT2498352	SR 5/US-1/BISC BLVD	FROM NE 5TH STREET	TO NE 13TH STREET	FLEXIBLE PAVEMENT RECONSTRUCT.	FDOT	A1-8
DT2502242	SR 5/US-1/BISC BLVD	FROM N.E. 37 STREET	TO N.E. 67 STREET	LANDSCAPING	FDOT	A1-16
DT4146231	SR 5/US-1/BISC BLVD	FROM S.E. 2ND STREET	TO N.E. 5TH STREET	RESURFACING	FDOT	A1-64
DT4146241	SR 5/US-1/BISC BLVD	FROM NE 15TH STREET	TO NE 38TH STREET	RESURFACING	FDOT	A1-64
DT4146242	SR 5/US-1/BISC BLVD	FROM NE 14 STREET	TO NE 15 STREET	INTERSECTION (MAJOR)	FDOT	A1-65
DT2498355	SR 5/US-1/BISCAYNE	BLVD FROM NE 5TH STREET	TO NE 13TH STREET	LANDSCAPING	FDOT	A1-8
DT2502241	SR 5/US-1/BISCAYNE	BLVD FROM NE 37TH STREET	TO NE 67TH STREET	FLEXIBLE PAVEMENT RECONSTRUCT.	FDOT	A1-15
DT4055783	SR 5/US-1/BISCAYNE	FROM NE 36 STREET	TO NE 45 STREET	RESURFACING	FDOT	A1-33
DT4056411	SR 5/US-1/BISCAYNE	BLVD FROM NE 67 STREET	TO NE 78 STREET	FLEXIBLE PAVEMENT RECONSTRUCT.	FDOT	A1-36
DT4056412	SR 5/US-1/BISCAYNE	BLVD FROM NE 67 STREET	TO NE 87 STREET	LANDSCAPING	FDOT	A1-37
DT4056413	SR 5/US-1/BISCAYNE	BLVD FROM NE 78 STREET	TO NE 87 STREET	FLEXIBLE PAVEMENT RECONSTRUCT.	FDOT	A1-37
DT4164721	SR 5/US1/BRICKELL AV	FROM SE 13TH ST/CORAL WAY	TO SE 15TH RD	TRAFFIC OPS IMPROVEMENT	FDOT	A1-77
DT4106251	SR 5/US-1/S. DIXIE	FROM S.W. 304TH STREET	TO 400' S OF SW 284 ST.	WIDEN/RESURFACE EXIST LANES	FDOT	A1-53
DT4106252	SR 5/US-1/S. DIXIE	FROM 400' S OF SW 284 ST.	TO 325' N OF SW 266 ST.	WIDEN/RESURFACE EXIST LANES	FDOT	A1-54
DT2500812	SR 7/N.W. 7 AVENUE	FROM N.W. 79TH STREET	TO N.W. 107TH STREET	LANDSCAPING	FDOT	A1-12
DT2500813	SR 7/N.W. 7 AVENUE	FROM N.W. 107 STREET	TO N.W. 137 STREET	LANDSCAPING	FDOT	A1-12
DT2501732	SR 7/N.W. 7TH AVENUE	FROM N.W. 36 STREET	TO N.W. 79 STREET	LANDSCAPING	FDOT	A1-15
DT4180941	SR 7/NW 2ND AVENUE	FROM NW 176TH STREET	TO 215TH STREET	RESURFACING	FDOT	A1-89
DT4128081	SR 7/NW 5TH STREET	BRIDGE FROM NW 3RD ST	TO NW 6TH ST _870659	REPLACE MOVABLE SPAN BRIDGE	FDOT	A1-61
DT4182381	SR 7/NW 7TH AVENUE	FROM NW 101ST STREET	TO NW 113TH STREET	PEDESTRIAN SAFETY IMPROVEMENT	FDOT	A1-91
DT4208271	SR 7/US-441	FROM SR 9A/I-95 EXIT RAMP	TO NW 183 STREET	LANDSCAPING	FDOT	A1-106
DT4164191	SR 7/US-441/NW 7 AVE	FROM SW 8TH STREET	TO NW 3RD STREET (A	SIDEWALK	FDOT	A1-75
DT4124701	SR 817/NW 27 AVENUE	FROM SR 9/N.W. 27 AVENUE	TO N.W. 187 STREET	RESURFACING	FDOT	A1-57

INDEX - 2007 TIP

MPO Proj. No.	FACILITY	From / Location	To / Location	TYPE OF WORK	RESPONSIBLE AGENCY	Page #
DT4124711	SR 817/NW 27 AVENUE	FROM NW 203 STREET	TO NW 215 STREET	RESURFACING	FDOT	A1-57
DT2499411	SR 823/NW 57 AVENUE	FROM W 46TH ST./103 ST.	TO W 63RD STREET	ADD LANES & RECONSTRUCT	FDOT	A1-11
DT2499412	SR 823/NW 57 AVENUE	FROM SR 934/WEST 21 ST	TO WEST 34TH ST	ADD LANES & RECONSTRUCT	FDOT	A1-11
DT2499413	SR 823/NW 57 AVENUE	FROM OKEECHOBEE ROAD	TO W 21ST ST. (SR 954)	ADD LANES & RECONSTRUCT	FDOT	A1-11
DT2495811	SR 826 & SR 836 INT	FROM NW 87 TO NW 57 AVE'S		INTERCHANGE (MAJOR)	FDOT	A1-3
XA83608	SR 826 / SR 836 Interchange Improvements	HEFT	SR 836/826 Interchange	New Construction: 4-lane divided express lanes	MDX	A3-2
DT4161171	SR 826 AT NW 122 ST.	FROM WEST 21ST COURT	TO EAST OF WEST 20TH	INTERSECTION (MAJOR)	FDOT	A1-74
DT4076301	SR 826/N MI.BCH BLVD	FROM EAST OF NE 35 AVE	TO COLLINS AVENUE	RESURFACING	FDOT	A1-41
DT4180881	SR 826/NW 7 AV EXT	FM NW 7 AV/NW 5 AV/NW_171	TO SR 7/NW 7TH AVENU	RESURFACING	FDOT	A1-87
DT4126371	SR 826/NW/NE/167 ST	FROM 500 FT W OF NW 1 AVE	TO NE 10TH AVENUE	RESURFACING	FDOT	A1-59
DT4126372	SR 826/NW/NE/167 ST	FROM N.E. 10TH AVENUE	TO W. DIXIE HIGHWAY	RESURFACING	FDOT	A1-59
DT4126373	SR 826/NW/NE/167 ST	FROM NE 1 AVENUE	TO NE 10TH AVENUE	TRAFFIC SIGNAL UPDATE	FDOT	A1-60
DT4126374	SR 826/NW/NE/167 ST	FROM N.E. 10TH AVENUE	TO W. DIXIE HIGHWAY	TRAFFIC SIGNAL UPDATE	FDOT	A1-60
DT4147431	SR 826/PALMETTO ATM	FROM SR 826/DOLPHIN EXPWY	TO US 1	ITS SURVEILLANCE SYSTEM	FDOT	A1-70
DT2490351	SR 826/PALMETTO EXPY	FROM N OF SUNSET DR/SW 72	ST TO SW 32ND STREET	INTERCHANGE (MAJOR)	FDOT	A1-1
DT2496481	SR 826/PALMETTO EXPY	FROM SW 32ND STREET	TO SW 16TH STREET	ADD LANES & RECONSTRUCT	FDOT	A1-6
DT2496491	SR 826/PALMETTO EXPY	FROM SW 16TH STREET	TO SW 2ND STREET	ADD LANES & RECONSTRUCT	FDOT	A1-7
DT2496492	SR 826/PALMETTO EXPY	FROM S.W. 16 STREET	TO S.W. 2 STREET	LANDSCAPING	FDOT	A1-7
DT4147602	SR 826/PALMETTO EXPY	FROM NW 25 ST INTERCHANGE	TO I-75	ITS SURVEILLANCE SYSTEM	FDOT	A1-71
DT4147641	SR 826/PALMETTO EXPY	AT NW 154TH STREET	SOUTHBOUND ENTRANC	TRAFFIC OPS IMPROVEMENT	FDOT	A1-72
DT4184231	SR 826/PALMETTO EXPY	FROM SR 826/PALMETTO EXPY	TO DADE/BROWARD CTY	PD&E/EMO STUDY	FDOT	A1-96
DT4076302	SR 826/SUNNY ISL BLV	FROM E OF US 1	TO .026 MI E OF NE 35 AV	RESURFACING	FDOT	A1-41
XA83611	SR 836 / I-95 Interchange	NW 17th Ave	I-95	Coordination of Operational Improvements	MDX	A3-1
XA83619	SR 836 / NW 57th Ave. WB Ramp Improvements	East of 57th Avenue	West of NW 57th Avenue	Improvements: interchange and westbound exit ramp	MDX	A3-3
XA83603	SR 836 / SR 112 Interconnector	SR 836	NW 28th Street	Design & Construction: C-D roads / Acquisition: ROW	MDX	A3-3
XA83622	SR 836 EB Auxiliary Lane	SR 826/836 Interchange	NW 45th Avenue		MDX	A3-3
XA83614	SR 836 Extension - Toll Plaza Section	NW 107h Avenue	NW 87th Avenue	New construction: bi-directional mainline toll plaza	MDX	A3-3
XA83605	SR 836 Extension from NW 137th Avenue to NW 1	NW 137th Avenue	NW 107th Avenue	New Construction: 4-lane expressway extension	MDX	A3-3
XA83617	SR 836 Landscaping	NW 137 Avenue	NW 87th Avenue	Landscaping	MDX	A3-4
XA83602	SR 836 Mainline Reconstruction and Connections t	Connections to MIA			MDX	A3-4
XA83621	SR 836 Managed Lanes - NW 87th Avenue to HEF	NW 87th Avenue	HEFT		MDX	A3-4
XA83615	SR 836 Westbound Auxiliary Lane - NW 57th Ave t	SR 826	NW 57th Avenue	New Construction: auxiliary lane	MDX	A3-4
DT2516881	SR 836/I-395	FROM EAST OF I-95	TO MACARTHUR CSWY B	INTERCHANGE (MAJOR)	FDOT	A1-31
DT4077361	SR 860/MIAMI GARDENS	DR FROM SR93/I-75	TO NW 68 AVENUE	RESURFACING	FDOT	A1-43
DT4077362	SR 860/MIAMI GARDENS	DR FROM NW 68 AVENUE	TO NW 57 AVENUE	RESURFACING	FDOT	A1-43
DT4077364	SR 860/MIAMI GARDENS	DR FROM WEST OAKMONT DR	TO NW 75TH PLACE	TRAFFIC SIGNALS	FDOT	A1-43
XA10008	SR 874 Incident Mgmt. /Surveillance	HEFT	SR 826	Installation: communication equipment	MDX	A3-4
XA87404	SR 874 / Killian Parkway Interchange	HEFT	Kendall Drive	Modifications: interchange / New construction: toll pla	MDX	A3-5

INDEX - 2007 TIP

MPO Proj. No.	FACILITY	From / Location	To / Location	TYPE OF WORK	RESPONSIBLE AGENCY	Page #
XA10011	SR 874 Communications and Incident Mgmt. /Surv	HEFT	SR 826	SR 826	MDX	A3-5
XA87410	SR 874 Extension to SW 136th Street	SW 136th Street	SR 874		MDX	A3-5
XA87409	SR 874 Mainline Reconstruction	Kendall Drive	SR 826		MDX	A3-5
XA87407	SR 874 NB On-Ramp from Kendall Drive	Kendall Drive	SW 72nd Avenue	New construction: ramp / Installation: electronic tolling	MDX	A3-5
XA10010	SR 878 Communications and Incident Mgmt. /Surv	SR 874	U.S. 1	Installation: communication equipment	MDX	A3-5
DT4146882	SR 9/NW 27TH AVENUE	FROM S.W. 28TH LANE	TO S.W. 8TH STREET	LANDSCAPING	FDOT	A1-70
DT4182361	SR 9/NW 27TH AVENUE	FROM SW 8TH STREET	TO NW 16TH STREET	PEDESTRIAN SAFETY IMPROVEMENT	FDOT	A1-90
DT4182382	SR 9/NW 27TH AVENUE	FROM NW 79TH STREET	TO NW 103 STREET	PEDESTRIAN SAFETY IMPROVEMENT	FDOT	A1-91
DT4198471	SR 9/SW/NW 27TH AVE	FROM SW 8TH STREET	TO NW 11TH STREET	MILL AND RESURFACE	FDOT	A1-99
DT4146461	SR 90/SE/SW 8TH ST.	FROM BEACON BLVD	TO SW 4TH AVENUE	RESURFACING	FDOT	A1-69
DT4124811	SR 90/SE-SW 7 STREET	FROM SR 5/BRICKELL AVENUE	TO SR 90/SW 8 STREET	RESURFACING	FDOT	A1-59
DT4209341	SR 90/SW 8 STREET	FROM SW 107 AVENUE	TO SW 87 AVENUE	PD&E/EMO STUDY	FDOT	A1-109
DT4056361	SR 90/SW 8TH STREET	FROM 5.7 MI E OF MICCOS.E	TO 1.3 MI W. OF KROME	RESURFACING	FDOT	A1-36
DT4062301	SR 90/SW 8TH STREET	FROM 1 MI W OF KROME AVE	TO 10 MI'S W OF KROME	PD&E/EMO STUDY	FDOT	A1-39
DT4182362	SR 90/SW 8TH STREET	FROM SW 87TH AVENUE	TO SW 57TH AVENUE	PEDESTRIAN SAFETY IMPROVEMENT	FDOT	A1-90
DT4194961	SR 90/US-41/TAMIAMI	TRAIL FROM MP 0 TO 5.00	AND FROM MP 24.7 TO 25	RESURFACING	FDOT	A1-97
DT4196581	SR 90/US-41/TAMIAMI	TRAIL FROM MP 10	TO MP 13.8	RESURFACING	FDOT	A1-97
DT4196761	SR 90/US-41/TAMIAMI	TRAIL FROM MP 7.5	TO 10.0	RESURFACING	FDOT	A1-98
DT4196771	SR 90/US-41/TAMIAMI	TRAIL FROM MP 5	TO MP 7.5	RESURFACING	FDOT	A1-98
DT4079351	SR 907/63RD STREET	BASCULE BRIDGE		BRIDGE-REPAIR/REHABILITATION	FDOT	A1-44
DT2499111	SR 907/ALTON ROAD	FROM 5TH STREET	TO MICHIGAN AVENUE	RESURFACING	FDOT	A1-9
DT2499112	SR 907/ALTON ROAD	FROM 5TH STREET	TO MICHIGAN AVENUE	PD&E/EMO STUDY	FDOT	A1-10
DT4182387	SR 907/ALTON ROAD	FROM 5TH STREET	TO 17TH STREET	PEDESTRIAN SAFETY IMPROVEMENT	FDOT	A1-93
DT4127543	SR 909/W DIXIE HWY	FROM NE 119 STREET	TO NE 151 STREET	LANDSCAPING	FDOT	A1-60
DT4146471	SR 91/FL. TURNPIKE	FROM S OF GOLDEN GLDS PLZ	TO SR 826 RAMP (S/B ON	RESURFACING	FDOT	A1-69
DT4127541	SR 916/NE 135 STREET	AT 10 AVENUE		TRAFFIC SIGNALS	FDOT	A1-60
DT4146181	SR 916/NW 136 STREET	FROM NW 6TH AVENUE	TO NW 27TH AVENUE	RESURFACING	FDOT	A1-63
DT4077181	SR 916/NW 138 STREET	FROM 935' E OF W 12 AVE	TO SR 823/W 4 AVE/RED	RESURFACING	FDOT	A1-42
DT4077182	SR 916/NW 138 STREET	FROM WEST 12 AVENUE	TO WEST 4 AVENUE	LANDSCAPING	FDOT	A1-42
DT4198561	SR 916/NW/NE 135 ST	FROM NW 47TH AVENUE	TO NW 30TH AVENUE	MILL AND RESURFACE	FDOT	A1-100
DT4198571	SR 922/96TH STREET	FROM 80' W OF W BROADVIEW	TO 160' E OF E BAY HAR	MILL AND RESURFACE	FDOT	A1-101
DT4180711	SR 922/NE 123 ST	FROM NE 18TH AVENUE	TO E OF BAY SHORE DRI	RESURFACING	FDOT	A1-86
DT4183951	SR 922/NE 125 STREET	FROM BAL BAY DRIVE	TO WEST BROADVIEW D	LIGHTING	FDOT	A1-96
XA10009	SR 924 Communications and Incident Mgmt. /Surv	SR 826	NW 27th Avenue	Installation: communication equipment	MDX	A3-6
XA92404	SR 924 Extension to Okeechobee Road (WEST)	Okeechobee Road	SR 924		MDX	A3-6
DT4182383	SR 924/NW 119TH ST	FROM NW 17TH AVENUE	TO NW 7TH AVENUE	PEDESTRIAN SAFETY IMPROVEMENT	FDOT	A1-92
DT2516302	SR 93/I-75	FROM SR 826/PALMETTO XWAY	TO BROWARD CO LINE	MILL AND RESURFACE	FDOT	A1-28
DT4206691	SR 93/I-75 FROM	MIAMI-DADE/BROWARD LINE	TO SR 826/PALMETTO EX	PD&E/EMO STUDY	FDOT	A1-106

INDEX - 2007 TIP

MPO Proj. No.	FACILITY	From / Location	To / Location	TYPE OF WORK	RESPONSIBLE AGENCY	Page #
DT4182384	SR 932/W 49TH STREET	FROM W 24TH AVENUE	TO E 4TH AVENUE	PEDESTRIAN SAFETY IMPROVEMENT	FDOT	A1-92
DT4179141	SR 932/WEST 49TH ST	FROM WEST 2ND AVENUE	TO EAST 10TH AVENUE	RESURFACING	FDOT	A1-84
DT2496401	SR 933/NW 12 AVENUE	OVER MIAMI RIVER	BR.# 870662	REPLACE MOVABLE SPAN BRIDGE	FDOT	A1-6
DT2496402	SR 933/NW 12 AVENUE	FROM N.W. 7 STREET	TO N.W. 16 STREET	LANDSCAPING	FDOT	A1-6
DT4182364	SR 933/SW 12TH AVE	FROM SW 8TH STREET	TO NW 14TH STREET	PEDESTRIAN SAFETY IMPROVEMENT	FDOT	A1-91
DT4146431	SR 933/SW/NW 12 AVE.	FROM S.W. 13TH STREET	TO N.W. 7TH STREET	FLEXIBLE PAVEMENT RECONSTRUCT.	FDOT	A1-68
DT4106461	SR 934/NE 79 & 82 ST	FROM SR 5/BISCAYNE BLVD.	TO BAY DRIVE	FLEXIBLE PAVEMENT RECONSTRUCT.	FDOT	A1-54
DT4180951	SR 934/NORMANDY DR	FROM NE 71ST STREET	TO RUE NOTRE DAME	RESURFACING	FDOT	A1-89
DT4147311	SR 934/NW 74 STREET	FROM SR 821/H.E.F.T.	TO SR 826/PALMETTO EX	PD&E/EMO STUDY	FDOT	A1-70
DT4209041	SR 934/NW 79 STREET	FROM N.W. 13TH COURT	TO BISCAYNE BAY	RIGHT OF WAY ACQUISITION	FDOT	A1-106
DT4198551	SR 934/NW 79TH ST	FROM 175' E OF NW 12TH AV	TO I-95 NB UNDERPASS	MILL AND RESURFACE	FDOT	A1-100
DT4198251	SR 934/NW/NE 71ST ST	FROM BAY DRIVE	TO COLLINS AVE	MILL AND RESURFACE	FDOT	A1-99
DT4180661	SR 934/W 21ST STREET	FROM 365' W OF W 3RD AVE	TO 490' W OF E 5TH AVE	RESURFACING	FDOT	A1-85
DT4147611	SR 94/KENDALL DRIVE	FROM MILLS DRIVE	TO SW 102ND AVENUE	ADD TURN LANE(S)	FDOT	A1-71
DT4182363	SR 94/KENDALL DRIVE	FROM SW 117TH AVENUE	TO SW 77TH AVENUE	PEDESTRIAN SAFETY IMPROVEMENT	FDOT	A1-90
DT4182391	SR 944/HIALEAH DR	FROM EAST 4TH AVENUE	TO EAST 10TH AVENUE	MILL AND RESURFACE	FDOT	A1-93
DT4180651	SR 948/NW 36TH ST	W OF LEE DRIVE	TO OKEECHOBEE RD	RESURFACING	FDOT	A1-85
DT4165111	SR 953/LE JEUNE RD	ITS SURVEILLANCE DEPLOYMT		ITS SURVEILLANCE SYSTEM	FDOT	A1-80
DT4076331	SR 953/LEJEUNE ROAD	FROM SR 5/US1/S DIXIE HWY	TO SW 16 STREET	RESURFACING	FDOT	A1-42
DT4076332	SR 953/LEJEUNE ROAD	FROM SR 5/US1/S DIXIE HWY	TO SR 90/SW 8 ST	RESURFACING	FDOT	A1-42
DT4180911	SR 968/FLAGLER ST	FROM NW 22ND AVENUE	TO NW 12TH AVENUE	RESURFACING	FDOT	A1-88
DT4146302	SR 968/FLAGLER ST/SW	1ST ST FROM 27TH AVENUE	TO SW 1ST COURT	PD&E/EMO STUDY	FDOT	A1-66
DT4146341	SR 968/NE/NW 1ST ST.	FROM NW N. RIVER DR.	TO SR 5/NW 3RD COURT	RESURFACING	FDOT	A1-67
DT4183122	SR 968/SE 1ST STREET	FROM SW 12TH AVENUE	TO BISCAYNE BLVD (ADA	SIDEWALK	FDOT	A1-94
DT4198501	SR 968/W FLAGLER ST	FROM SR 973/GALLOWAY RD	TO SW 76TH COURT	MILL AND RESURFACE	FDOT	A1-100
DT4146291	SR 968/W. FLAGLER ST	FROM TAMIAHI CANAL DRIVE	TO N.W. 69TH AVENUE	RESURFACING	FDOT	A1-65
DT4146301	SR 968/W. FLAGLER ST	FROM N.W. 27TH COURT	TO N.W. 24TH AVENUE	FLEXIBLE PAVEMENT RECONSTRUCT.	FDOT	A1-66
DT4146331	SR 968/W. FLAGLER ST	FROM N.W. 12TH AVENUE	TO BISCAYNE BLVD.	FLEXIBLE PAVEMENT RECONSTRUCT.	FDOT	A1-66
DT4183121	SR 968/W. FLAGLER ST	FROM NW 24TH AVENUE	TO NW 12TH AVENUE (A	SIDEWALK	FDOT	A1-94
DT4146221	SR 969/NW 72 AVENUE	FROM FLAGLER STREET	TO NW 25 STREET	RESURFACING	FDOT	A1-64
DT4124751	SR 972/CORAL WAY	FROM W OF SW 12 AVENUE	TO SR 5/US-1	RESURFACING	FDOT	A1-58
DT4164212	SR 972/CORAL WAY	FROM SW 25TH AVENUE	TO SW 3RD AVENUE (A	SIDEWALK	FDOT	A1-76
DT4209091	SR 972/CORAL WAY	S.W. 37 AVENUE	TO S.W. 12 AVENUE	LANDSCAPING	FDOT	A1-107
DT4180901	SR 973/NW 87TH AVE	FROM W FLAGLER STREET	TO NW 12TH STREET	RESURFACING	FDOT	A1-88
DT4146271	SR 973/SW 87 AVENUE	FROM S.W. 96TH STREET	TO S.W. 41ST STREET	RESURFACING	FDOT	A1-65
DT4198521	SR 973/SW 87TH AVE	FROM SW 8TH STREET	TO WEST FLAGLER STRE	MILL AND RESURFACE	FDOT	A1-100
DT4180931	SR 976/SW 40 STREET	FROM SW 57TH AVENUE	TO WEST OF SW 38 AVE	RESURFACING	FDOT	A1-89
DT4182365	SR 976/SW 40TH ST	FROM SW 117TH AVENUE	TO SW 57TH AVENUE	PEDESTRIAN SAFETY IMPROVEMENT	FDOT	A1-91

INDEX - 2007 TIP

MPO Proj. No.	FACILITY	From / Location	To / Location	TYPE OF WORK	RESPONSIBLE AGENCY	Page #
DT2495931	SR 985/SW 107 AVENUE	FROM SR 976/S.W. 40TH ST.	TO SR 90/S.W. 8TH STRE	PD&E/EMO STUDY	FDOT	A1-3
DT4124792	SR 985/SW 107 AVENUE	FROM SR 90/SW 8 STREET	TO SR 968/FLAGLER STR	PD&E/EMO STUDY	FDOT	A1-59
DT4146421	SR 985/SW 107 AVENUE	FROM S.W. 56TH STREET	TO S.W. 40TH STREET	RESURFACING	FDOT	A1-68
DT4111271	SR 986/SW 72 STREET	OVER SNAPPER CREEK CANAL	BR # 870651	BRIDGE-REPAIR/REHABILITATION	FDOT	A1-56
DT4124761	SR 986/SW 72 STREET	FROM W OF SW 117 AVENUE	TO SW 107 AVENUE	RESURFACING	FDOT	A1-58
DT4146211	SR 989/SW 112 AVENUE	FROM SW 224TH STREET	TO SR 5/US-1	RESURFACING	FDOT	A1-63
DT4146212	SR 989/SW 112 AVENUE	AT SW 224TH STREET		INTERSECTION (MAJOR)	FDOT	A1-63
DT4164722	SR 994/QUAIL RST DR.	AT SW 137TH AVENUE		TRAFFIC OPS IMPROVEMENT	FDOT	A1-78
DT2496143	SR 997/KROME AVENUE	FROM SR 94/KENDALL DRIVE	TO SR 90/SW 8 STREET	ADD THRU LANE(S)	FDOT	A1-4
DT2496144	SR 997/KROME AVENUE	FROM SW 296 STREET	TO SW 136 STREET	PD&E/EMO STUDY	FDOT	A1-4
DT2496145	SR 997/KROME AVENUE	AT SW 288, SW 216, SW 200,	SW 184 INTERSECTIONS	ADD TURN LANE(S)	FDOT	A1-4
DT2496152	SR 997/KROME AVENUE	FROM SR 90/SW 8 STREET	TO US-27/OKEECHOBEE	ADD LANES & RECONSTRUCT	FDOT	A1-5
DT2496153	SR 997/KROME AVENUE	FROM S.W. 136TH STREET	TO US-27/OKEECHOBEE	PD&E/EMO STUDY	FDOT	A1-5
DT2496154	SR 997/KROME AVENUE	FROM SR 90/SW 8 STREET	TO US-27/OKEECHOBEE	ENVIRONMENTAL ACTION	FDOT	A1-5
DT4055751	SR 997/KROME AVENUE	FROM SR 5/US-1	TO S.W. 296TH STREET	FLEXIBLE PAVEMENT RECONSTRUCT.	FDOT	A1-32
DT4055753	SR 997/KROME AVENUE	FROM SR 5/US-1	TO SW 328 ST/LUCY STR	ADD LANES & RECONSTRUCT	FDOT	A1-33
DT4106431	SR 997/KROME AVENUE	FROM SW 296TH STREET	TO SW 288TH STREET	RESURFACING	FDOT	A1-54
DT2516623	SR 9A/I-95	FROM US-1/SO. DIXIE HWY	TO SR 836/DOLPHIN EXP	RIGID PAVEMENT RECONSTRUCTION	FDOT	A1-28
DT2516841	SR 9A/I-95	GOLDEN GLADES	MULTIMODAL TERMINAL	PARK AND RIDE LOTS	FDOT	A1-31
DT4040801	SR 9A/I-95	POST CONSTRUCTION	EVALUATION	ITS FREEWAY MANAGEMENT	FDOT	A1-32
DT4106793	SR 9A/I-95	FROM N.W. 154TH STREET	TO N.W. 130TH STREET	LANDSCAPING	FDOT	A1-54
DT4106794	SR 9A/I-95	FROM N.W. 130TH STREET	TO N.W. 110TH STREET	LANDSCAPING	FDOT	A1-55
DT4106799	SR 9A/I-95	FROM SR 5/US-1	TO N.W. 8TH STREET	LANDSCAPING	FDOT	A1-55
DT4149641	SR 9A/I-95	FROM S. OF SR 836/I-395	TO IVES DAIRY RD/NW20	PD&E/EMO STUDY	FDOT	A1-72
DT4149642	SR 9A/I-95	FROM S. OF SR 836/I-395	TO N. OF SR 112	PRELIMINARY ENGINEERING	FDOT	A1-73
DT4149643	SR 9A/I-95	FROM N. OF SR 112	TO S OF GOLDEN GLADE	PRELIMINARY ENGINEERING	FDOT	A1-73
DT4149644	SR 9A/I-95	FROM S OF GOLDEN GLADES	TO IVES DAIRY RD/NW20	PRELIMINARY ENGINEERING	FDOT	A1-73
DT4203161	SR 9A/I-95 FROM	N OF GOLDN GLDS INTCHG TO	MIAMI-DADE/BROWARD L	RESURFACING	FDOT	A1-101
DT2516693	SR 9A/I-95 (S/B)	FROM N.W. 125TH STREET	TO N.W. 135TH STREET	ADD AUXILIARY LANE(S)	FDOT	A1-29
DT4165101	SR 9A/I-95 LINEAR PK	EAST SIDE OF I-95 FROM	NW 97 ST TO NW 100 ST	WAYSIDE PARK	FDOT	A1-80
DT4180671	SR A1A/COLLINS AVE	FROM 15TH STREET	TO N OF LINCOLN RD	RESURFACING	FDOT	A1-85
DT4180891	SR A1A/COLLINS AVE	FROM SOUTH OF 26TH STREET	TO INDIAN CREEK DRIVE	RESURFACING	FDOT	A1-88
DT4182385	SR A1A/COLLINS AVE	FROM SUNNY ISLES CSWY	TO LEHMAN CAUSEWAY	PEDESTRIAN SAFETY IMPROVEMENT	FDOT	A1-92
DT4198581	SR A1A/COLLINS AVE	FROM 150' N OF 75 ST	TO HARDING AVENUE	MILL AND RESURFACE	FDOT	A1-101
DT2496872	SR A1A/COLLINS AVE.	FROM 22ND STREET	TO 24TH STREET	DRAINAGE IMPROVEMENTS	FDOT	A1-7
DT2495612	SR A1A/HARDING AVE	FROM NE 87TH STREET	TO NE 96TH STREET	MISCELLANEOUS CONSTRUCTION	FDOT	A1-2
DT4198601	SR A1A/HARDING AVE	FROM 75TH STREET	TO INDIAN CREEK DRIVE	MILL AND RESURFACE	FDOT	A1-101
DT4198231	SR A1A/HARDING AVE.	FROM BAL HARBOR SHOP	ENTRANCE TO 94TH STR	MILL AND RESURFACE	FDOT	A1-98

INDEX - 2007 TIP

MPO Proj. No.	FACILITY	From / Location	To / Location	TYPE OF WORK	RESPONSIBLE AGENCY	Page #
DT2499401	SR A1A/INDIAN CREEK	FROM 63RD STREET	TO ABBOTT AVENUE	INTERSECTION (MINOR)	FDOT	A1-10
DT4146411	SR A1A/INDIAN CREEK	FROM 41ST STREET	TO 26TH STREET	RESURFACING	FDOT	A1-68
DT4146351	SR A1A/MCARTHUR CSWY	FROM RAMP TO WATSON ISLND	TO E OF TERMINAL ISLA	RESURFACING	FDOT	A1-67
DT4146361	SR A1A/MCARTHUR CSWY	FROM WEST AVENUE	TO COLLINS AVENUE	RESURFACING	FDOT	A1-67
XA83618	SR Extension from SW 136th Street to NW 137th A	SW 136th Street	NW 137th Avenue		MDX	A3-6
TA0000062	State Transit Block Grant	Countywide		Operations	MD Transit	A11-19
SP644010	Stolen Auto Recovery Units for New Gateway	N/A	N/A		MD Seaport Dept.	A10-7
PW0000029	Street Light Maintenance				MD Public Works	A4-4
PW0000338	Street Light Retrofits	Various locations		Safety retrofitting of existing street	MD Public Works	A7-30
SP643700	Surface Parking Lot Terminal D	N/A	N/A		MD Seaport Dept.	A10-7
DT4183601	SURFSIDE BLVD BRIDGE	OVER INDIAN CREEK	BR #876130 (SR=57.8)	BRIDGE-REPAIR/REHABILITATION	FDOT	A1-96
PW0000331	SW 1 Avenue	SW 8 Street	SW 1 Street	Feasibility Study, 4 Lane Tunnel Under Miami River	MD Public Works	A7-27
PW671508	SW 104 Street	SW 147 Avenue	SW 137 Avenue	Widening: 4 to 6 lanes	MD Public Works	A5-59
PW0000130	SW 107 Avenue Bridge	SW 140 Street		Feasibility Study	MD Public Works	A5-60
PW0000514	SW 107 Avenue Bridge over C -102 Canal			Sonovoid Bridge renovation	MD Public Works	A5-74
PS0000313A	SW 107 Avenue/SW 107 Court	SW 232 Street	SW 236 Street	R4.4 (R4.4: 4 lane divided)	Private Sector	A8-13
PS0000307	SW 112 Avenue	SW 244 Terrace	SW 232 Street	Widening and Resurfacing	Private Sector	A8-6
PS0000313B	SW 112 Avenue (East side)	SW 232 Street	SW 236 Street	1/2 of R4.4 (R4.4: 4 lane divided) (Coordinate with F	Private Sector	A8-13
PW0000086	SW 112 Avenue over Westwood Lakes Canal	Approximately SW 50 Terrace		Feasibility Study	MD Public Works	A5-5
PS0000106	SW 117 Avenue	SW 232 Street	SW 236 Street	4 lanes divided	Private Sector	A8-8
PW0000087	SW 117 Avenue	SW 40 Street	SW 8 Street	Widening: 2 to 4 lanes	MD Public Works	A5-6
PW662410	SW 117 Avenue	SW 184 Street	SW 152 Street	Widening: 2 to 4 lanes	MD Public Works	A5-60
PS0000107	SW 117 Avenue (West side)	SW 236 Street	SW 242 Street	2 lanes of 4 lanes divided	Private Sector	A8-8
PS0000007	SW 120 Street	SW 150 Avenue	SW 157 Avenue	New construction: 2 lanes	Private Sector	A8-4
PW20040345	SW 120 Street	SW 137 Avenue	SW 117 Avenue	Widening: 4 to 6 lanes	MD Public Works	A7-14
PW0000065	SW 120 Street Bridge over Black Creek Canal			New 4 lane bridge	MD Public Works	A5-61
PS0000021	SW 127 Avenue	SW 128/124 Street	SW 136/132 Street	New construction: 2 of future 4 lanes	Private Sector	A8-5
PW20040351	SW 127 Avenue	SW 88 Street	SW 120 Street	Widen to 4 lanes with median, swales and frontage ro	MD Public Works	A7-19
PW662360	SW 127 Avenue	SW 120 Street	SW 88 Street	Widening: to 4 lanes with median, swales and frontag	MD Public Works	A5-61
PS0000310	SW 127 Avenue (East side)	SW 121 Street	SW 124 Street	1/2 of R4.4 (R4.4: 4 lane divided)	Private Sector	A8-12
PW20040346	SW 136 Street	SW 127 Avenue	FL Turnpike	Widening: 2 to 4 lanes	MD Public Works	A7-16
PW20040346	SW 136 Street	SW 149 Avenue	SW 139 Court	Widening: 2 to 4 lanes	MD Public Works	A7-21
PS0000312	SW 136 Street (South side)	SW 162 Avenue	SW 157 Avenue	1/2 of R4.4 (R4.4: 4 lane divided)	Private Sector	A8-12
PS0000017	SW 137 Avenue	Sunset Drive	Kendall Drive	Widening: to 6 lanes	Private Sector	A8-4
PW20040343	SW 137 Avenue	US - 1	SW 200 Street	Completion as two (2) continuous lanes	MD Public Works	A7-14
PW20040344	SW 137 Avenue	HEFT	US - 1	Widening: 2 to 4 lanes	MD Public Works	A7-15
PW671561	SW 137 Avenue	SW 88 Street	SW 84 Street	Reconstruction, drainage, intersection improvements,	MD Public Works	A5-62
PW0000063	SW 142 Avenue	SW 42 Street	SW 8 Street	Re-aligning roadway, intersection improvements, milli	MD Public Works	A5-51

INDEX - 2007 TIP

MPO Proj. No.	FACILITY	From / Location	To / Location	TYPE OF WORK	RESPONSIBLE AGENCY	Page #
PW000324	SW 143 Terrace	SW 145 Place	SW 144 Avenue	Extension of SW 143 Terrace (New 2 lanes)	MD Public Works	A7-21
PS0000103	SW 147 Avenue	SW 280 Street	SW 284 Street	Additional pavement and markings	Private Sector	A8-7
PS0000104	SW 147 Avenue	SW 10 Street	SW 22 Street	2 lanes	Private Sector	A8-7
PS0000105	SW 147 Avenue	SW 8 Street	SW 10 Street	2 lanes	Private Sector	A8-7
PS0000203	SW 147 Avenue	SW 10 Street	SW 22 Street	New construction: 2 west lanes	Private Sector	A8-3
PW000601	SW 147 Avenue	SW 8 Street	600 ft south	Widening: 2 to 4 lanes	MD Public Works	A5-52
PW0000148	SW 152 Avenue	US-1	SW 312 Street	Widening: 2 to 4 lanes	MD Public Works	A5-75
PS0000309	SW 152 Avenue (East side)	SW 92 Street	SW 88 Street	1/2 of R4.5 (R4.5: 4 lane divided)	Private Sector	A8-12
PW0000131	SW 152 Street	SW 157 Avenue	SW 147 Avenue	Widening: 2 to 4 lanes	MD Public Works	A5-62
PS0000019	SW 157 Avenue	SW 94 Street	SW 96 Street	New construction: SB lane	Private Sector	A8-4
PS0000302	SW 157 Avenue	SW 176 Terrace	SW 178 Lane	2 lanes of 4 lanes divided	Private Sector	A8-11
PS0000308	SW 157 Avenue	at SW 152 Street		Intersection Improvements	Private Sector	A8-5
PW0000127	SW 157 Avenue	SW 42 Street	SW 8 Street	Additional 2 lanes	MD Public Works	A5-52
PW000064	SW 157 Avenue	SW 72 Street	SW 70 Street	New Construction: 4 lanes	MD Public Works	A5-63
PW20040354	SW 157 Avenue	SW 136 Street	SW 120 Street	New 4 lanes	MD Public Works	A7-22
PW20040354	SW 157 Avenue	SW 120 Street	SW 112 Street	New 4 lanes	MD Public Works	A7-21
PW20040372	SW 157 Avenue	SW 184 Street	SW 152 Street	New 4 lane road	MD Public Works	A7-16
PW000321	SW 160 Street	SW 147 Avenue	SW 137 Avenue	New 4 lane road	MD Public Works	A7-16
PS0000018	SW 162 Avenue	Kendall Drive	SW 96 Street	New construction: 4 lanes	Private Sector	A8-4
PS0000312A	SW 162 Avenue (East side)	SW 136 Street	R/R Right-of-Way	1/2 of R3.3 (R3.3: 2 lanes)	Private Sector	A8-13
PS0000301	SW 167 Avenue	SW 43 Street	SW 44 Street	2 lanes of 4 lanes divided	Private Sector	A8-11
PS0000115	SW 167 Avenue (West side)	North of SW 96 Street		Matching existing to the North	Private Sector	A8-9
PS0000117	SW 172 Avenue (East side)	SW 88 Street	SW 96 Street	2 lanes and 1/2 of turn lane	Private Sector	A8-9
PW20040349	SW 176 Street	US - 1	SW 107 Avenue	Curb & Gutter, Traffic Operational Improvements	MD Public Works	A7-17
PW20040347	SW 180 Street	SW 147 Avenue	SW 137 Avenue	Curb & Gutter, Traffic Operational Improvements	MD Public Works	A7-17
PW671572A	SW 184 Street	SW 137 Avenue	SW 127 Avenue	Widening: 2 to 4 lanes	MD Public Works	A5-63
PW671572B	SW 184 Street	SW 147 Avenue	SW 137 Avenue	Widening: 2 to 4 lanes	MD Public Works	A5-64
PS0000305	SW 197 Ave., SW 336 St., SW 344 St.			SW 197 Avenue, SW 344 Street: 2 lanes of 4 lanes di	Private Sector	A8-12
PS0000122	SW 207 Avenue (East side)	SW 316 Street	SW 320 Street	2 lanes of 4 lanes divided	Private Sector	A8-10
PW000067	SW 211 Street	US - 1	Turnpike	Traffic Study	MD Public Works	A5-75
PW000522	SW 211 Street	US-1	Turnpike	Traffic Improvements	MD Public Works	A5-76
PW20040348	SW 216 Street	HEFT	SW 127 Avenue	Curb & Gutter, Traffic Operational Improvements	MD Public Works	A7-17
PS0000108	SW 232 Street (South side)	SW 117 Avenue	SW 119 Avenue	4 lanes divided	Private Sector	A8-8
PS0000109	SW 232 Street (South side)	SW 117 Avenue	SW 112 Avenue	2 lanes of 4 lanes divided	Private Sector	A8-8
PS0000313	SW 232 Street (South side)	SW 112 Avenue	SW 107 Avenue	1/2 of R4.4 (R4.4 four lane divided)	Private Sector	A8-13
PW662320	SW 24 Street (Coral Way)	SW 87 Avenue	SW 77 Avenue	Widening: 4 to 6 lanes and bridge	MD Public Works	A5-1
PW662320S	SW 24 Street (Coral Way)	SW 87 Avenue	SW 77 Avenue	Widening: 4 to 6 lanes and bridge	MD Public Works	A4-7
PW000068	SW 248 Street	US - 1	SW 127 Avenue	Traffic Study	MD Public Works	A5-76

INDEX - 2007 TIP

MPO Proj. No.	FACILITY	From / Location	To / Location	TYPE OF WORK	RESPONSIBLE AGENCY	Page #
PS0000311	SW 248 Street (South side)	SW 121 Place	SW 122 Court	An additional lane of pavement to provide for left turn	Private Sector	A8-12
PW000506	SW 26 Street	SW 149 Avenue	SW 147 Avenue	Widening: 2 to 4 lanes	MD Public Works	A5-50
PW000066	SW 264 Street	US - 1	SW 149 Avenue	Traffic Study	MD Public Works	A5-77
PW20040350	SW 264 Street	US - 1	SW 137 Avenue	Curb & Gutter, Traffic Operational Improvements	MD Public Works	A7-17
PW0000149	SW 268 Street	US-1	SW 112 Avenue	Roadway Improvements	MD Public Works	A5-77
PW000315b	SW 27 Avenue	US - 1	Bayshore Drive	Widening: 2 to 3 lanes	MD Public Works	A7-11
PS0000303	SW 280 Street	SW 142 Avenue	SW 152 Avenue	Modification of existing improvements	Private Sector	A8-11
PW0000150	SW 304 Street Bridge	SW 159 Terrace	SW 158 Terrace	Feasibility Study	MD Public Works	A5-78
PW20040342	SW 312 ST	SW 187 Avenue	SW 177 Avenue	Widening: to 5 lanes	MD Public Works	A7-15
PW000515	SW 328 Street	SW 152 Avenue	SW 137 Avenue	Widening: to 4 lanes	MD Public Works	A5-79
PW671605	SW 328 Street	US 1	SW 162 Avenue	Widening: to 4 lanes	MD Public Works	A5-78
PW671617	SW 328 Street	SW 162 Avenue	SW 152 Avenue	Widening: to 4 lanes	MD Public Works	A5-79
PS000024	SW 42 Street	SW 157 Avenue	SW 162 Avenue	New construction: 2 lanes	Private Sector	A8-5
PS0000301A	SW 42 Street	SW 157 Avenue	SW 162 Avenue	2 lanes of 4 lanes divided	Private Sector	A8-11
PW000510	SW 42 Street	SW 157 Avenue	SW 162 Avenue	New Construction: 2 lane road	MD Public Works	A5-58
PW000508	SW 42 Street (Bird Road)	SW 149 Avenue	SW 150 Avenue	Widening: 2 to 4 lanes	MD Public Works	A5-58
PW000511	SW 56 Street	SW 158 Avenue	SW 152 Avenue	Widening: 2 to 4 lanes	MD Public Works	A5-59
PW000312	SW 62 Avenue	SW 24 Street	NW 7 Street	Street Improvements	MD Public Works	A7-9
PW000316	SW 62 Avenue	SW 70 Street	SW 64 Street	5 to 2 lanes	MD Public Works	A7-11
PS0000304	SW 67 Avenue	SW 42 Street	SW 43 Street	2 lanes of 4 lanes divided	Private Sector	A8-11
PW000312b	SW 72 Avenue	SW 40 Street	SW 20 Street	Street and Traffic Operational Improvements	MD Public Works	A7-9
PW20040341	SW 87 Avenue	SW 216 Street	SW 168 Street	Widening: 2 to 4 lanes	MD Public Works	A7-14
PS0000309A	SW 88 Street (South Side)	SW 154 Avenue	SW 152 Avenue	Coordinate with FDOT	Private Sector	A8-12
PS0000020	SW 96 Street	SW 162 Avenue	SW 157 Avenue	New construction: 4 lanes	Private Sector	A8-5
PS0000116	SW 96 Street (South side)	SW 167 Avenue	SW 172 Avenue	2 lanes and 1/2 of turn lane	Private Sector	A8-9
PS000022	SW 97 Avenue	SW 216 Street	SW 212 Street	New construction: 2 lanes	Private Sector	A8-6
PW000316a	SW 97 Avenue	SW 72 Street	SW 56 Street	Widening: 2 to 3 lanes	MD Public Works	A7-11
PW20040352	SW 97 Avenue	SW 56 Street	SW 40 Street	Widening: 2 to 3 lanes	MD Public Works	A7-19
PW610040	SW 97 Avenue	SW 40 Street	SW 8 Street	Widening: 2 to 3 lanes	MD Public Works	A5-3
PW671135	SW 97 Avenue	SW 72 Street	SW 40 Street	Widening: 2 to 3 lanes	MD Public Works	A5-4
PW000513	SW 97 Avenue Bridge over Black Creek Canal			Sonovoid Bridge renovation	MD Public Works	A5-74
DT2521111	SYSTEMS PLANNING			PLANNING MODELS/DATA UPDATE	FDOT	A1-152
PW000035	T.O.P.I.C.S.			Intersection Improvements: T.O.P.I.C.S.	MD Public Works	A5-16
PW000041	T.O.P.I.C.S.			Intersection Improvements: T.O.P.I.C.S.	MD Public Works	A5-30
PW000046	T.O.P.I.C.S.			Intersection Improvements: T.O.P.I.C.S.	MD Public Works	A5-47
PW000056	T.O.P.I.C.S.			Intersection Improvements: T.O.P.I.C.S.	MD Public Works	A5-72
PW000061	T.O.P.I.C.S.	Various Locations		Intersection Improvements: T.O.P.I.C.S.	MD Public Works	A5-83
PW000069	T.O.P.I.C.S.			Intersection Improvements: T.O.P.I.C.S.	MD Public Works	A5-97

INDEX - 2007 TIP

MPO Proj. No.	FACILITY	From / Location	To / Location	TYPE OF WORK	RESPONSIBLE AGENCY	Page #
PW000073	T.O.P.I.C.S.			Intersection Improvements: T.O.P.I.C.S.	MD Public Works	A5-104
PW000079	T.O.P.I.C.S.	Various Locations		Intersection Improvements: T.O.P.I.C.S.	MD Public Works	A5-55
PW000082	T.O.P.I.C.S.			Intersection Improvements: T.O.P.I.C.S.	MD Public Works	A5-92
PW671269	Tamiami Canal Road & Tamiami Blvd	SW 8 Street	Flagler Street	Drainage and Resurfacing	MD Public Works	A5-25
API201A	Terminal Modifications for EDS Deployment	Miami International Airport	NA	Equipment: Acquire security equipment (access contr	MD Aviation Dept.	A9-4
TP4060982	THERMOPLASTIC FOR	SW 8TH ST / TPK (SR90 / SR91)	INTCHG MODIFICATION	SIGNING/PAVEMENT MARKINGS	Turnpike	A1-1
TP4159052	THERMOPLASTIC FOR	OKEECHOBEE EXPRESS LANES	PLAZA EXPRESS LANES	SIGNING/PAVEMENT MARKINGS	Turnpike	A1-3
TP4195782	THERMOPLASTIC FOR	HEFT (SR821) RESURFACING	MP 0 - MP 12.3, NB & SB	SIGNING/PAVEMENT MARKINGS	Turnpike	A1-4
APG046A	TNT Replacement of RWY 9 ILS Approach Lighting	Dade-Collier Training and Transition	NA	Other: install miscellaneous NAVAIDS/Approach Aids	MD Aviation Dept.	A9-3
APK026A	TNT Restriping of Pavement Markings on Runway	Dade-Collier Training and Transition	NA	Runways: Rehab Runway	MD Aviation Dept.	A9-4
TA4202611	TOWN OF MIAMI LAKES	GENERAL BUS CIRCULATOR	ROUTES	TRANSIT SERVICE DEMONSTRATION	MD Transit	A1-145
PW000204	Traffic Control Crew				MD Public Works	A6-1
PW000036	Traffic Control Devices			Signalization	MD Public Works	A5-17
PW000042	Traffic Control Devices			Signalization	MD Public Works	A5-31
PW000047	Traffic Control Devices			Signalization	MD Public Works	A5-48
PW000053	Traffic Control Devices	Various Locations		Signalization	MD Public Works	A5-56
PW000057	Traffic Control Devices			Signalization	MD Public Works	A5-72
PW000062	Traffic Control Devices	Various Locations		Signalization	MD Public Works	A5-83
PW000070	Traffic Control Devices			Signalization	MD Public Works	A5-98
PW000074	Traffic Control Devices			Signalization	MD Public Works	A5-104
PW000083	Traffic Control Devices			Signalization	MD Public Works	A5-93
PW000202	Traffic Control Devices (Equip. & Mat.)				MD Public Works	A6-1
PW000102	Traffic Control Devices (Equip.& Mat.)				MD Public Works	A4-4
DT2521801	TRAFFIC MONITORING	AND SITE IMPLEMENTATION		TRANSPORTATION STATISTICS	FDOT	A1-152
DT4144772	TRAFFIC OPERATIONS	PUSH BUTTON	MIAMI-DADE COUNTY	MISCELLANEOUS CONSTRUCTION	FDOT	A1-61
DT4144773	TRAFFIC OPERATIONS	PUSH BUTTON	MIAMI-DADE COUNTY	MISCELLANEOUS CONSTRUCTION	FDOT	A1-62
DT4144774	TRAFFIC OPERATIONS	PUSH BUTTON	MIAMI-DADE COUNTY	MISCELLANEOUS CONSTRUCTION	FDOT	A1-62
DT4144775	TRAFFIC OPERATIONS	PUSH BUTTON	MIAMI-DADE COUNTY	MISCELLANEOUS CONSTRUCTION	FDOT	A1-62
PW000335A	Traffic Signal and Signs Operations			Sign fabrication and installation, timing, loop repairs, r	MD Public Works	A7-29
PW000103	Traffic Signals and Signs (TSS) Loop			Fiber Optic Loop Repairs	MD Public Works	A4-4
PW000028	Traffic Signals and Signs Supervision				MD Public Works	A4-3
TA0000010	Transit Facilities Systemwide	Countywide		construction	MD Transit	A11-3
TA0000038	Transit Hub at NW 7 Avenue and NW 62 Street	NW 7 Avenue/NW 62 Street		Construct New and improve existing Passenger Activi	MD Transit	A11-13
TA0000047	Transit Hub/Intermodal Center	N.W. 12 Street and N.W. 107 Avenue			MD Transit	A11-15
DT4132211	TRANSPORTATION	SYSTEMS DATA. DEVELOPMENT	AND MAPPING.	TRANSPORTATION STATISTICS	FDOT	A1-154
DT4103531	TRANSPORTATION PLANN	ING ANALYSES		CORRIDOR/SUBAREA PLANNING	FDOT	A1-154
TA0000028	Treasury Service Equipment	Countywide	N/A	Replacement of treasury related tools and equipment	MD Transit	A11-9
TA4085332	TRI-COUNTY RAIL	FEEDER BUS		URBAN CORRIDOR IMPROVEMENTS	MD Transit	A1-130

INDEX - 2007 TIP

MPO Proj. No.	FACILITY	From / Location	To / Location	TYPE OF WORK	RESPONSIBLE AGENCY	Page #
TR4163991	TRI-RAIL DOLPHIN EXT	FRM MIC NORTH OF NW 25 ST	TO WEST OF TURNPIKE	RAIL CAPACITY PROJECT	So. Florida Regional Transpo	A1-120
TA0000031	UPS/Emergency Lighting	Metrorail Stations		Capital Equipment Replacement	MD Transit	A11-10
TA0000060	Urban Corridor Service	Various Routes		Bus service	MD Transit	A11-18
SP6436220	US Immigration and Naturalization Services Facility	N/A	N/A		MD Seaport Dept.	A10-7
PW000503	Venetian Causeway			Master Plan	MD Public Works	A5-25
DT2512691	VENETN CSWY(S/W&LND)	BAYSHORE DRIVE	PURDY AVENUE	LANDSCAPING	FDOT	A1-27
PW662446	W 137 Avenue	SW 8 Street	NW 12 Street	New Construction: 6 lanes	MD Public Works	A5-51
PW610157S	W 24 Avenue	W 52 Street	W 76 Street	Widening: 2 to 5 lanes	MD Public Works	A4-6
PW000075	W 60 Street	W 12 Avenue	W 4 Avenue	Widening: 2 to 3 lanes	MD Public Works	A5-100
PW671951	W 68 Street	W 19 Court	W 17 Court	Add lane on south side and signalization	MD Public Works	A5-101
SP646630	Waterside Surveillance System	N/A	N/A		MD Seaport Dept.	A10-11
APK098A	Wayfinding Signage Program	Miami International Airport	N/A	Improve Airport Miscellaneous Improvements	MD Aviation Dept.	A9-8
DT4209101	WEST AVE. CONNECTOR	BRDG FRM N. OF LINCOLN RD	TO SOUTH OF 18 STREE	BRIDGE-NEW STRUCTURE	FDOT	A1-107
TP4060961	WIDEN HEFT FROM	S OF SW 117TH ST TO	S OF KENDALL	ADD LANES & RECONSTRUCT	Turnpike	A1-1
TP4154871	WIDEN HEFT FROM	N OF EUREKA DR TO N OF	SW 117 AVE (MP 13 TO 16	ADD LANES & RECONSTRUCT	Turnpike	A1-3
TP4154881	WIDEN HEFT FROM	SW 216TH ST TO N OF	EUREKA DR (MP 11 TO 1	ADD LANES & RECONSTRUCT	Turnpike	A1-3
TP4150511	WIDEN HOMESTEAD	EXTENSION FL TPK FROM	KENDALL TO SR 836-8 LA	ADD LANES & RECONSTRUCT	Turnpike	A1-2
API111B	X-51 Security Enhancements	Homestead General Aviation	NA	Equipment: Acquire security equipment / perimeter fe	MD Aviation Dept.	A9-3