

**TIP**  
TRANSPORTATION IMPROVEMENT PROGRAM



**20-THIRTEEN**





**TRANSPORTATION IMPROVEMENT PROGRAM  
FISCAL YEARS 2012/2013 to 2016/2017**

**METROPOLITAN PLANNING ORGANIZATION FOR THE MIAMI URBANIZED AREA**

**Approved by MPO Governing Board on May 17<sup>th</sup>, 2012**

This document was prepared by the Metropolitan Planning Organization for the Miami Urbanized Area in collaboration With the Florida Department of Transportation; Miami-Dade Expressway Authority; Florida's Turnpike Enterprise; South Florida Regional Transportation Authority; Miami-Dade County Public Works and Waste Management Department; Miami-Dade County Office of Strategic Business Management; Miami-Dade Transit Agency; Miami-Dade County Aviation Department; Miami-Dade Seaport Department; Miami-Dade County Department of Sustainability, Planning and Economic Enhancement; Miami-Dade County Department of Permitting, Environment and Regulatory Affairs; and The Miami-Dade County Developmental Impact Committee.

The Miami-Dade MPO complies with the provisions of Title VI of the Civil Rights Act of 1964, which states:  
No person in the United States shall, on grounds of race, color, or national origin, be excluded from participation in, be denied the benefits of, or be subjected to discrimination under any program or activity receiving federal financial assistance.

It is also the policy of the Miami-Dade MPO to comply with all of the requirements of the Americans with Disabilities Act.

For materials in accessible format please call 305-375-4507.

The preparation of this report has been financed in part through grant(s) from the Federal Highway Administration and Federal Transit Administration, U.S. Department of Transportation, under the State Planning and Research Program, Section 505 of Title 23, U.S. Code, as well as Miami-Dade County, Florida.

The contents of this report do not necessarily reflect the official views or policy of the U.S. Department of Transportation.

**THIS PAGE INTENTIONALLY LEFT BLANK**

## Metropolitan Planning Organization Governing Board

### Voting Members

Joe A. Martinez, Chairman  
Maritza Gutierrez, Vice Chairwoman

Zevin. V. Auerbach	Carlos Hernandez
Bruno A. Barreiro	Sally Heyman
Steven C. Bateman	Barbara J. Jordan
Lynda Bell	Jean Monestime
Esteban Bovo, Jr.	Dennis C. Moss
Jose “Pepe” Diaz	Andre D. Pierre
Audrey M. Edmonson	Rebeca Sosa
Shirley M. Gibson	Sen. Javier D. Souto
Perla Tabares Hantman	Francis Suarez
Matti Herrera Bower	Xavier L. Suarez

### Non-Voting Members (FDOT District VI)

Gus Pego, P.E., Secretary  
Harold Desdunes, P.E.

## Transportation Planning Council

### Voting Members

Irma San Roman, Chairperson

Jose Abreu	Miami-Dade Aviation Department
Fred Beckmann	City of Miami Beach
Joe M. Corradino	Miami-Dade County League of Cities
William L. Cross	South Florida Regional Transportation Authority
Charles Danger	Permitting, Environment, Economic Enhancement
Harold Desdunes	Florida Department of Transportation District VI
Jorge E. Hernández	City of Hialeah
Lee Hoefert	Florida Department of Environmental Protection
Bill Johnson	Miami-Dade Seaport Department
Stephen Johnson	City of North Miami
Jay Marder	City of Miami Gardens
Lilia Medina	City of Miami
Jack Osterholt	Sustainability, Planning, Economic Enhancement
Debora Rivera	Florida Department of Transportation
Javier Rodriguez	Miami-Dade Expressway Authority
Vacant	City of Homestead
Vivian Villaamil	Miami-Dade County Public Schools
Kathleen Woods-Richardson	Public Works and Waste Management

## MPO Secretariat

Irma San Roman, Interim MPO Director

**THIS PAGE INTENTIONALLY LEFT BLANK**



## 2013 – 2017 Transportation Improvement Program

### Table of Contents

<i>Subject</i>	<i>Page #</i>
Executive Summary	
Resolution Approving Final Draft TIP	
Introduction	
Fund Source Legend and Abbreviations	
Work Phase Description Legend	
<b><u>PART ONE: 4-YEAR FEDERAL FUNDED PROJECT LISTING</u></b>	
Purpose, Contents, Project Selection and Concluding Statements	
4-Year Federally Funded Project Listing	F1-1
<b><u>PART TWO: 5-YEAR PROJECT LISTING</u></b>	
Funding Summary	
Primary State Highways and Intermodal Projects	A1-1
Turnpike Enterprise	A2-1
Miami-Dade Expressway Authority (MDX) Improvements	A3-1
Secondary Roads (Secondary Road Tax)	A4-1
Road Impact Fee	A5-1
Local Option Gas Tax	A6-1
Multimodal People's Transportation Plan (PTP)	A7-1
Private Sector Projects	A8-1
Airport Development	A9-1
Multimodal Port Development (Seaport)	A10-1
Miami-Dade Transit Agency	A11-1
South Florida Regional Transportation Authority (SFRTA) System	A12-1
Non-motorized Component	A13-1
Intelligent Transportation Systems (ITS)	A14-1
Transportation Disadvantaged Related Projects	A15-1
Congestion Management Process (CMP) Projects	A16-1
Freight-related Transportation Improvements	A17-1
Regionally Significant Transportation Improvements	A18-1
<b><u>PART THREE: UNFUNDED PRIORITY NEEDS</u></b>	
Unfunded Summary Table	U
Unfunded 5-Year Project Listing	U-1
<b><u>INDEX</u></b>	

**THIS PAGE INTENTIONALLY LEFT BLANK**



# Transportation Improvement Program (TIP)



## EXECUTIVE SUMMARY



**THIS PAGE INTENTIONALLY LEFT BLANK**



**Fiscal Years 2012/2013 - 2016/2017**

**Transportation Improvement Program**

**Executive Summary**

The Transportation Improvement Program (TIP), a major document of the Metropolitan Planning Organization (MPO) for the Miami Urbanized area, specifies proposed transportation improvements to be implemented in Miami-Dade County over the coming five years. The primary emphasis of the TIP is on the first three years of the program. As required by federal regulations, projects receiving federal funds during the October 1, 2012 to September 30, 2017 time period are to be drawn from those listed in this document. In addition, projects not using federal funds, but which are part of the area's program of improvements, are shown in the TIP. Projects shown for FY 2013 and beyond, regardless of their funding source, are included as proposed. While it is anticipated that most of these projects will be implemented as programmed, they will be periodically evaluated by the MPO as the TIP is updated or amended as necessary. The projects in the TIP are also shown for a five-year time period. While the emphasis is on the first three years, presenting a five-year span allows for a more systematic forecast of funding needs during a five-year planning cycle and provides a more comprehensive view of the program for public information purposes. Included in the TIP are Intermodal, Highway, Transit, Aviation, Seaport and Non-Motorized improvements costing in excess of \$6.8 billion. Included are the following categories:

**Funding Summary – Fiscal Years 2013 – 2017: (\$millions)**

Highways - State Roads:

Primary (FDOT).....	3,573	--	52.4%
Turnpike.....	737	--	10.8%
Miami-Dade Expressway Authority.....	<u>324</u>	--	4.8%
	4,634		68.0%

County Roads:

Secondary.....	85	--	1.2%
Road Impact Fee.....	57	--	0.8%
People's Transportation Plan.....	142	--	2.1%
Private Sector.....	<u>5</u>	--	0.1%
	289		4.2%

Local Option Gas Tax.....	TBD	--	N/A
Transit.....	1,179	--	17.3%
Aviation.....	319	--	4.7%
Seaport.....	<u>395</u>	--	5.8%
	1,893		27.8%
<b>TOTAL</b>	<b>6,816</b>		<b>100%</b>

## Executive Summary

South Florida Regional Transportation Authority (SFRTA) 5-year funding allocation . . . . . \$147 million (SFRTA funding is allocated through FDOT District 4, even though it serves portions of Miami-Dade County).

Some \$4,634 million are programmed for the five-year period between FY 2013 and 2017 for State Road projects. In addition to major highway capacity improvements, an extensive program to renovate and resurface a number of deteriorating roads and bridges are also included.

The Secondary, Road Impact Fee, and People's Transportation Plan (PTP) Programs contain a number of key projects in the County Highway/Transit System costing just under \$300 million. Aviation improvements involve Miami International, Opa-Locka and Tamiami airports. Transit improvements involve a broad range of public transportation services and facilities. Seaport improvements consist of numerous new port facilities and major renovations and improvements to existing facilities. Funding for the implementation of several intermodal projects is also shown, as well as projects in the "non-motorized" category which includes improvements associated with pedestrian and bicycle facilities.

The FY 2013 TIP also includes a section titled "Unfunded Priority Needs." This section lists MPO priorities in addition to those already programmed in the TIP. The priority listing was developed for subsequent inclusion in the Transportation Improvement Program as new revenues become available. The MPO, in its role of preparing metropolitan transportation plans, will continue to assess critical transportation needs and priorities considered essential for the mobility of the urban population.

On August 10, 2005, the President signed into law the Safe, Accountable, Flexible, Efficient Transportation Equity Act: A Legacy for Users (SAFETEA-LU). SAFETEA-LU promotes more efficient and effective Federal surface transportation programs by focusing on transportation issues of national significance, while giving State and local transportation decision makers more flexibility for solving transportation problems in their communities. This TIP document incorporates several projects that are funded under the flexibility provisions allowed in the federal law regarding transportation system improvements.

The projects and priorities in this TIP are consistent with those in the adopted 2035 Transportation Plan. Because the 2035 Plan was found to conform to federal regulations and the Florida State Implementation Plan (SIP), the MPO has found this TIP to also conform to all relevant laws, regulations and plans.

## Executive Summary

### **National Park Service Funding for Everglades National Park Improvements:**

The following information is hereby included in this 2013-2017 TIP, in accordance with 23CFR450.324(e). Shown below are federally funded projects that are being implemented within the boundaries of the MPO. These projects are funded outside of the Federal Highway Trust Fund and the funding will not pass through the Florida Department of Transportation.

For the projects shown below, the implementer will be the National Park Service at their Everglades National Park facility located in Miami-Dade County.

AWARD FISCAL YEAR	PROJECT	APPLICANT	DESCRIPTION	COUNTY	FUND SOURCE	TOTAL PROGRAM AMOUNT
2012	EVER 10(2)	National Park Service, Everglades National Park	Pave 20 miles of Main Park RD, Flamingo parking area, Royal Palm parking area and Research Rd.	DADE/ MONROE	Park Roads and Parkways	\$7,811,593
2010 - 2012	EVER 10(1)	National Park Service, Everglades National Park	Replace culverts and overlay main park road – Route 10	DADE/ MONROE	Park Roads and Parkways	\$9,638,000

### **Public Involvement**

The Citizens Transportation Advisory Committee provides a forum for citizens to evaluate the recommendations developed through the MPO's transportation planning and programming process. One of the main responsibilities of the CTAC is to ensure that proposed transportation projects are responsive to the community's perceived needs and goals. The MPO advertises Public Hearings for the purpose of community approval to the TIP.

**THIS PAGE INTENTIONALLY LEFT BLANK**

# Transportation Improvement Program (TIP)



## Resolution Approving Final Draft TIP



**MPO RESOLUTION #20-12**

**RESOLUTION APPROVING THE FINAL DRAFT FY 2013-2017  
TRANSPORTATION IMPROVEMENT PROGRAM**

**WHEREAS**, the Interlocal Agreement creating and establishing the Metropolitan Planning Organization (MPO) for the Miami Urbanized Area requires that the MPO provide a structure to evaluate the adequacy of the transportation planning and programming process; and

**WHEREAS**, the Transportation Planning Council (TPC) has been established and charged with the responsibility and duty of fulfilling the aforementioned functions; and

**WHEREAS**, the TPC has reviewed the FY 2013-2017 Transportation Improvement Program (TIP), made a part hereof, and finds it consistent with the goals and objectives of the Transportation Plan for the Miami Urbanized Area,

**NOW, THEREFORE, BE IT RESOLVED BY THE GOVERNING BOARD OF THE METROPOLITAN PLANNING ORGANIZATION FOR THE MIAMI URBANIZED AREA**, that the attached FY 2013-2017 Transportation Improvement Program (TIP) including the "Three Cents Improvement Local Option Fuel Tax" is hereby approved.

The adoption of the foregoing resolution was moved by Board Member Steven C. Bateman. The motion was seconded by Board Member Zevin V. Auerbach, and upon being put to a vote, the vote was as follows:

**Chairman** Joe A. Martinez -Aye  
**Vice Chairwoman** Maritza Gutierrez -Aye

Board Member Zevin V. Auerbach	-Aye	Board Member Carlos Hernandez	-Aye
Board Member Bruno A. Barreiro	-Aye	Board Member Sally A. Heyman	-Absent
Board Member Steven C. Bateman	-Aye	Board Member Barbara J. Jordan	-Aye
Board Member Lynda Bell	-Aye	Board Member Jean Monestime	-Aye
Board Member Esteban Bovo Jr.	-Aye	Board Member Dennis C. Moss	-Aye
Board Member Matti Herrera Bower	-Absent	Board Member Andre D. Pierre	-Aye
Board Member Jose "Pepe" Diaz	-Aye	Board Member Rebeca Sosa	-Aye
Board Member Audrey M. Edmonson	-Aye	Board Member Javier D. Souto	-Aye
Board Member Shirley M. Gibson	-Absent	Board Member Francis Suarez	-Absent
Board Member Perla Tabares Hantman	-Aye	Board Member Xavier L. Suarez	-Absent

The Chairperson thereupon declared the resolution duly passed and approved this 17<sup>th</sup> day of May, 2012.

**METROPOLITAN PLANNING ORGANIZATION  
M.P.O.**

By Zainab Salim  
Zainab Salim, Clerk  
MPO Secretariat





# Transportation Improvement Program (TIP)



## Introduction



**THIS PAGE INTENTIONALLY LEFT BLANK**



## Fiscal Years 2012/2013 - 2016/2017

### Transportation Improvement Program

#### Introduction

#### Purpose

This document is prepared every year to fulfill Federal statutory requirements which provide that, as a condition to receive Federal funding, each urbanized area will have a continuing planning process that results in plans and programs consistent with the comprehensive development plan of the urbanized area. This document programs transportation projects that serve that purpose. The priorities established by this document express the policy decision of the Metropolitan Planning Organization (MPO) as to the order in which transportation improvements will be advanced during the program period. This document also fulfills Federal requirements in that the included projects are derived from the area's Long-Range Transportation Plan for inclusion in the program and addresses program requirements relating to the federal transportation law passed in 2005 titled Safe, Accountable, Flexible, Efficient Transportation Equity Act: A Legacy for Users (SAFETEA-LU).

#### Transportation Plan

The Metropolitan Planning Organization Board adopted under MPO Resolution # 34-09, in October 29, 2009, the 2035 Miami-Dade 2035 Long Range Transportation Plan (Plan). Projects from the area's adopted MPO Transportation Plan have been included for advancement during this program period. Major activities included are: support facilities for METRORAIL, express bus service, interstate highway projects, congestion management and non-motorized projects; express transit on managed lanes; arterial street improvements, aviation and seaport facilities, and additional bus transit and paratransit improvements, the construction of major intermodal facilities and the deployment of Intelligent Transportation System applications. The recommended improvement priorities of the adopted Long Range Transportation Plan provide the basis for preparing this document. The Plan presents the logical and systematically phased development of the area's transportation network and services to the year 2035. Transportation System Management (TSM) projects are proposed to be continued or expanded during Fiscal Years 2012/2013 through 2016/2017. The Miami-Dade Secondary Road Program and Road Impact Fee Program contain projects that are supportive of the areawide TSM effort. These included traffic flow improvements, provisions for preferential treatments of high occupancy vehicles where appropriate, improvements to intersection geometrics, lighting safety projects, and other related projects which provide for greater safety and better management of traffic flow and supportive of on-going transportation demand management activities TSM projects are consistently included in the preparation of project-adopted proposals in

## Introduction

keeping with the MPO's commitment to fully develop TSM as a policy and investment strategy to continually enhance the mobility of the urban population. The Year 2035 Transportation Plan stresses the achievement of long-standing and fundamental planning objectives. In addition to land-use considerations, the Plan addresses related issues involving the quality of the environment and the conservation of limited natural resources. These concerns are particularly important as revisions to the Comprehensive Development Master Plan (CDMP) are periodically considered. An extensive public participation process is conducted during all major stages of Plan preparation and adoption and also during periods when Plan revisions are formally considered.

Citizens review activities are coordinated by the Citizens Transportation Advisory Committee (CTAC), a body appointed by the MPO Board to provide formal input in all pertinent transportation issues.

### Comprehensive Development Master Plan

The fiscal year 2013-2017 Transportation Improvement Program (TIP), as set forth in this document, is generally consistent with the Adopted Components of the Comprehensive Development Master Plan (CDMP) for Miami-Dade County, Florida, as amended through October 19, 2011. The CDMP contains twelve Plan Elements, one of which, the Transportation Element, specifically provides for an integrated multimodal transportation system for the circulation of motorized and non-motorized traffic in Miami-Dade County. The goal of the Transportation Element is to develop and maintain an integrated multimodal transportation system to move people and goods in a manner consistent with overall Countywide land use and environmental protection goals and provide a comprehensive approach to the transportation system needs in the County by addressing all modes of transportation – traffic circulation, mass transit, aviation and ports. The Transportation Element is divided into five subelements: Traffic Circulation, Mass Transit, Aviation, Port of Miami River, and The Port of Miami Master Plan Subelements. The Traffic Circulation Subelement addresses the needs of automobile traffic, bicyclists and pedestrian; the Mass Transit Subelement addresses the need to promote and expand the public mass transit system and to increase its role as a major component in the County's overall transportation system; the Aviation Subelement addresses the need for the expansion, development and redevelopment of the County's aviation facilities; and the Port of Miami River and The Port of Miami Master Plan Subelements promote maritime business and traditional maritime related shoreline uses on the Miami River and the expansion needs of the Port of Miami. A key feature of the Traffic Circulation and Mass Transit subelements is the establishment of level-of-service standards to ensure that adequate facility capacity will be available to service new development and redevelopment in Miami-Dade County. The ability to maintain the level-of-service standards has become a primary determinant for addressing relative priority among the various transportation improvement needs. The County is striving to provide roadway, transit, and pedestrian and bicycle improvements along congested corridors in order to develop a multimodal transportation network designed to include bus turnout bays, bus shelters, HOV lanes, pedestrian and bicycles facilities, and mass transit services.

One of the most significant and far reaching provisions of the Local Government Comprehensive Planning and Land Development Regulation Act is the requirement that all local comprehensive plans contain a Capital Improvement Element (CIE). The intent of this requirement is to make the CDMP fiscally feasible. For this reason, the highway capacity-type improvements on the County highway system, and the transit,

## Introduction

aviation and seaport projects, which are programmed in the TIP, are also included in the County's CDMP Capital Improvements Element's (CIE) 6-year schedule of improvements.

Pursuant to Section 163.3191, Florida Statutes, "each local government shall adopt an evaluation and appraisal report (EAR) at least every seven years to determine if plan amendments are necessary to reflect changes in state requirements and local conditions since the last update of the comprehensive plan, and notify the state land planning agency as to its determination." The 2010 Evaluation and Appraisal Report was prepared by the County in 2010 and adopted by the Board of County Commissioners on March 23, 2011. The report evaluates how successful the County has been in addressing major community planning issues through implementation of its comprehensive plan. Based on this evaluation, the report suggests how the plan should be revised to better address community objectives, changing conditions and trends affecting the community, and changes in state requirements. The Adopted 2010 EAR is posted on Miami-Dade County Department of Sustainability, Planning and Economic Enhancement's (SPEE) website (<http://www.miamidade.gov/planzon/ear2010.asp>). The Department is currently engaged in the process of preparing the Adopted 2010 EAR-based applications to amend the CDMP. The 2010 EAR-based amendment applications are planned to be filed during the October 2012 CDMP amendment cycle. Information regarding this process will be posted in the Department's website.

### Public Involvement/Public Hearing

Reasonable opportunity for public comment was provided in accordance with the requirements of 450.316(b)(1) and, in maintenance TMAs, an opportunity for at least one formal public meeting during the TIP development process. This public meeting may be combined with the public meeting required under 450.322 (c). The TIP process begins at the start of each fiscal year. A letter is sent to all municipalities, involved agencies and private parties informing them that the process is to begin, providing them with the tentative scheduling and soliciting their input. The Citizens Transportation Advisory Committee (CTAC) provides a forum for citizens to evaluate the recommendations developed through the MPO's transportation planning and programming process. One of the main responsibilities of the CTAC is to ensure that proposed transportation projects are responsive to the community's perceived needs and goals. The MPO provides adequate public notices for public hearings so as to allow community citizens the opportunity to approve documents such as the TIP. The proposed TIP is published and made readily available for review and comment. Similarly, the approved TIP is published and made readily available for information purposes. The functional responsibilities of participating agencies are needed to insure the continuing development and operation of urban transportation system facilities. CTAC approved the 2013-2017 TIP at their April 25, 2012 meeting. The final public hearing for adoption took place May 17, 2012.

### Project Selection Criteria

In its efforts to comply with the ISTEA requirement of developing a TIP project selection procedure, the TIP Development Committee formed a subcommittee to organize the selection criteria into a more structured and understandable format. The Subcommittee recommends that the first three (3) years of the adopted TIP be considered as *committed* and the selection criteria should be applied to the remaining two

## Introduction

years in addition to the outstanding project proposals. There are three generalized steps to follow and they are: Project Selection, Project Prioritization and Project Ranking.

- I. Project Selection This stage, which serves as a prescreening step, asks three basic questions. The first is the question of project eligibility, the second is that of consistency with the most recently adopted Long Range Plan, and the third question of any project proposal is that of project category.
- II. Project Prioritization A combination of quantitative and qualitative criteria to select and prioritize projects was used. The end product of this stage is envisioned to be a matrix or spreadsheet listing of project proposals with numerical rankings and qualitative "scores" for other supporting features they possess.
- III. Project Ranking Nearly identical to what was done in the Long Range Plan prioritization process, the project proposals listed in the matrix or spreadsheet are considered in order of the most favorable project rankings. A complete analysis of the project selection criteria is shown in a separate Appendix document (not included with this TIP document). Appendix I illustrate through a flowchart the screening and selecting of TIP Projects, Appendix II lists the prescreening criteria proposed by the Subcommittee, and Appendix III shows the Summary of Criteria of Formulae

## Transportation Enhancements Strategies

Section 133 of Title 23 of the United States Code authorizes the establishment of the Federal Surface Transportation Program (STP), which mandates that at least ten percent of STP funds shall be used only for "transportation enhancement" (TE) activities. Projects will be stratified into one of three categories, which include the following TE classifications:

### 1. Bicycle and Pedestrian Projects

- a. Bicycle transportation projects
- b. Pedestrian walkways
- c. Preservation of abandoned railway corridors (including the conversion and use for pedestrian or bicycle trails)

### 2. Scenic and Environmental Projects

- a. Acquisition of scenic easements and scenic sites
- b. Scenic highway programs
- c. Landscaping and other scenic beautification
- d. Control and Removal of outdoor advertising
- e. Mitigation of water pollution due to runoff.

## Introduction

### 3. *Historic Preservation and Archeology*

- a. Historic highway programs
- b. Historic preservation
- c. Rehabilitation and operation of historic transportation buildings, structures, of facilities, including historic railroad facilities and canals
- d. Archaeological planning and research.

### Efficient Energy Usage

In accordance with national and regional transportation development goals, urban energy usage efficiency is an important policy objective within Miami-Dade County's Transportation Improvement Program (TIP). The County is engaged in a continuing effort to promote efficient energy usage and sustainability practices.

### Program Funding

The TIP categorizes all transportation improvements and identifies priorities, which establish multi-year fiscal programming. The biennial elements represent the list of projects, which are proposed for implementation during the first program phase and are viewed as the "Capital Improvements" budget for transportation facilities. This TIP document identifies all sources of funding which are known or are anticipated to be available during the program period. Program costs are consistent with current estimates of available revenue. Priorities in the program are identified by relative staging of projects for implementation during a particular year, consistent with funding availability and production constraints. Most Highway funding comes from gasoline taxes, motor vehicle fees, and other automobile-related "user fees". Major sources of existing and potential highway funding sources include: Federal Gas Tax, State Motor Fuel Tax, Local Option Gas Tax, Voter Gas Tax, Motor Vehicle Fees, Impact Fees and Tolls. Transit funding is derived from a host of Federal, State and local programs, including the ½ cent sales tax increase approved by voters in November 2002. For rail and bus projects, funding is mostly sought through Federal and State grants. Transit operating costs are supported largely through local revenue sources

### Summary of Tip Projects

The projects in the FY 2013/2017 TIP have been grouped into major categories, with order of priority established within each category insofar as possible or applicable. The groupings are established primarily by virtue of funding source and implementing responsibility. The thrust of Miami-Dade County's effort to enhance the mobility of the urban population, achieve a balanced transportation system, to meet energy conservation needs, to improve air quality, as well as to preserve or enhance the physical and social environment of the community, is

## Introduction

evident when it is noted that approximately 17% of the FY 2013-2017 program budget is devoted to public transit projects. It should be noted that Primary, Interstate and Turnpike categories combined constitute about 68% of the approximate \$6.8 billion in the FY 2013-2017 program budget.

### Priorities

The 2035 Miami-Dade Transportation Plan - Long Range Element, recommended phasing for highway capacity improvements are classified into four priority categories:

Priority 1 - -Priority improvements to be constructed and opened to traffic by the year 2014. Includes those projects needed to respond to existing traffic problems. Funds for most of these improvements are already programmed in this Transportation Improvement Program.

Priority 2 - -Improvements where project development and funding efforts would take place between 2015 and 2020. This priority category includes projects required to respond to traffic problems projected for the year 2015 and shortly thereafter.

Priority 3 - -Improvements to be made between the year 2021 and 2025. In many cases, project development activities would need to commence in the 2021 and 2025 period, due to the amount of lead-time required to plan and implement a project. The priority category includes responding to problems that will emerge after the year 2020.

Priority 4 - -Improvements to be made in the latter part of the 25-year plan period (2026 to 2035). Includes projects responding to long-range travel needs and roadway improvements constructed through the county and the Sub-division process, which may be earlier than the 25-year period of the 2035 LRTP Plan.

Because of the uncertainties of funding availability and the time required to develop a detailed project, the specific time periods and dates indicated in the above priority listing should be considered only as guidelines for project implementation.

The LRTP Update to the Year 2035 was approved by MPO Governing Board at its October 29th, 2009 meeting.

### Amendments

The annual element may be amended at anytime during the program year through the same procedures required for developing and adopting this original program. The amendment(s) may be for the purpose of deleting projects, adding projects, revising the funding of a project, or modifying the scope or limits of a project. Detailed information of the amendment process is available from the MPO Secretariat upon request.



# Transportation Improvement Program (TIP)



## Fund Source Legend and Abbreviations



**THIS PAGE INTENTIONALLY LEFT BLANK**

## FUND SOURCE LEGEND

CODE	NAME
ACCM	Advance Construction - Congestion Mitigation
ACEN	Advance Construction/Equity Bonus for National Highway (Federal/State)
ACI	Advance Construction - Interstate
ACNH	Advance Construction - National Highway
ACOE	Army Corps of Engineers
ACSA	Advance Construction/Surface Transportation Program, Any Area
ACSE	Advance Construction - STP, Enhancement
ACSH	Advance Construction - Safety, Hazard Elimination
ACSS	Advance Construction - Safety
ACSU	Advance Construction SU
ACXA	Advance Construction - Surface Transportation Any Area
ACXU	Advance Construction - Surface Transportation, Area > 200 K
BCT	Broward County Transit
BNBR	Amendment 4 Bonds (Bridges)
BNDS	State Bonds
BRRP	State Bridge Repair / Rehabilitation Program
BRT	Federal Bridge Replacement - On System

## FUND SOURCE LEGEND

CODE	NAME
BRTD	Federal Bridge Replacement - Discretionary
BRTZ	Federal Bridge Replacement - Off System
CCTSS	Charter County System Surtax
CD (Seaport)	Cash Donation
CIGP	County Incentives Grant Program
CIG-R	County Incentives Grant Program for Growth Management
CM	Congestion Mitigation for Air Quality
CMAQ	Congestion Management Air Quality
COE	Corp of Engineers
COR	Capital Outlay Reserve
D	State - Public Transportation Operations / Planning
DDR	District Dedicated Revenue (FDOT)
DDR/LFF	District Dedicated Revenue/Local Fund for Matching
DDRF	District Dedicated Revenue for Federal Matching
DI	State-Statewide Inter/Intrastate Highway
DIH	State In House Product Support
DIRS	Advance Acquisition - Intrastate Corridor

## FUND SOURCE LEGEND

CODE	NAME
DIS	Strategic Intermodal System
DITS	Statewide ITS - State 100%
DL	Local Funds - PTO
DPTO	State PTO Funds
DS	State Primary Highways and PTO
DSB	Design-Build
DSB4	Miami-Dade Expressway Authority
DSBD	Toll Discretionary
DU	State Primary / Federal Reimbursable
EB	Equity Bonus
EBBP	Equity Bonus Bridge Program
EBNH	Equity Bonus Supplementing NH
FAA	Federal Aviation Admin. Funds - Airport Improvements
FDOT	Florida Department of Transportation
FDOT (CIGP)	County Incentive's Grant Program (FDOT - Discretionary)
FDOT (SE)	Surface Transportation Enhancement
FDOT D4	FDOT District 4 (Funding allocated to So. Fl. Regional Transp. Authority)

## FUND SOURCE LEGEND

CODE	NAME
FDOT DDR	District Dedicated Revenue (FDOT)
FDOT DS	State Primary - Highways & PTO
FDxx	Federal Demonstration Projects
FED FOR	Federal Formula
FHPP	Federal High Priority
FL Toll	Florida Toll Revenue Credits
FPTF	Florida Ports Trust Funds
FRM4	Mandated Congressional Earmark Funding
FSJLD	Future Seaport Jr. Lien Debt
FSRB	Future Seaport Revenue Bonds
FTA	Federal Transit Administration
FTA 5307	Federal Transit Administration Section 5307
FTA 5309	Federal Transit Administration Section 5309
FTA RAIL MOD	Federal Transit Agency Rail Modification
FTAT	Federal Transit Agency Transfer
FTRC	Florida Toll Revenue Credits
GMR	General Revenue for SIS

## FUND SOURCE LEGEND

CODE	NAME
HPP	High Priority Projects
HRRR	High Risk Rural Road
HSP	Highway Safety Program
IM	Interstate Maintenance / Rehabilitation
IMAC	Interstate Maintenance (Advanced Construction/Regular)
IMD	Interstate Maintenance - Discretionary
IVH	Mandated Congressional Earmark Funding
L	Local Funds
LF	Local Funds
LFF	Local Funds for Federal Match
LFNE	Local Funds not in Escrow
Liability Trust F	Liability Trust Fund
LOGT	Local Option Gas Tax
MDTA	Miami-Dade Transit Agency
MDX	Miami-Dade Expressway Authority
MG	Minimum Guarantee
MGBP	Minimum Guarantee - Bridge Supplemental

## FUND SOURCE LEGEND

CODE	NAME
MLF	Master Lease Financing
MPO	Miami-Dade Metropolitan Planning Organization
NH	Principal Arterials National Highway
NHAC	National Highway - Advanced Construction
NHTS	National Highway Traffic Safety
NSTP	New Starts Transit Program
PKBD	Turnpike Master Bond Fund
PKM1	Turnpike Toll Maintenance
PKYI	Turnpike Improvement
PKYR	Turnpike Renewal and Replacement
PL	Metropolitan Miami-Dade Planning
PORT	Miami-Dade Seaport
PRIV	Private Sector
PTP	People's Transportation Program
PTP Bond	People's Transportation Program - Bond
RHH	Rail Highway Crossings Hazard
RHP	Rail Highway Crossings Protections Devices



## FUND SOURCE LEGEND

CODE	NAME
RIF	Road Impact Fee
S117	STP Earmarks - 2005
S129	STP Earmarks - 2008
SA	STP - Any Area
SCF	Seaport Construction Funds
SE	Surface Transportation, Enhancement
SGT	Secondary Gas Tax
SH	Surface Transportation, Hazard Elimination
SLA	Special Legislative Appropriation
SN	Surface Transportation Mandatory Non-Urban
SR	Surface Transportation, RR Hazard Elimination
SR2E	Safe Routes to School, Either
SR2N	Safe Routes to School - Non Infrastructure
SR2S	Safe Routes to School - Infrastructure
SRB	Seaport Revenue Bonds
SS	Surface Transportation Safety
STP/FLEX(B)	STP/Flex - Broward County

## FUND SOURCE LEGEND

CODE	NAME
STP/FLEX(M)	STP/Flex - Miami Dade County
STP/FLEX(P)	STP/Flex - Palm Beach County
SU	STP, Urban Areas > 200,000 Population
TCSP	Transportation, Community & System Preservation
TDDR	Transportation Disadvantaged - District Dedicated Revenue
TDTF	Transportation Disadvantaged Trust Fund
TIFI	Transportation Infrastructure Finance and Innovation Act
TOP	Transportation Outreach Program
TIMP	Transportation Improvement (Federal-100%)
TP	Turnpike District
TOBD	I-95 Express (State-100%)
TRIP	Transportation Regional Incentive Program
XA	Surface Transportation Any Area
XL	Surface Transportation Area < 200K Population
XU	Surface Transportation Area > 200K Population

# Transportation Improvement Program (TIP)



## Work Phase Description Legend



**THIS PAGE INTENTIONALLY LEFT BLANK**

**WORK PROGRAM DESCRIPTION LEGEND**

<b>ABBREVIATION</b>	<b>NAME</b>
ADM	ADMINISTRATION
BR	BRIDGE
CAP	CAPITAL
CEI	CONSTRUCTION ENGINEERING INSPECTION
CST	CONSTRUCTION AND CONSTRUCTION ENGINEERING INSPECTION
DSB	DESIGN/BUILD
ENV	ENVIRONMENTAL
INC	ALTERNATIVE CONTRACTING INCENTIVES
LAR	LOCAL ADVANCE REIMBURSEMENT
MNT	MAINTENANCE
MSC	MISCELLANEOUS GRANT
OPS	OPERATIONS
PD	PRELIMINARY DESIGN
PDE	PROJECT DEVELOPMENT AND ENVIRONMENTAL

**WORK PROGRAM DESCRIPTION LEGEND**

<b>ABBREVIATION</b>	<b>NAME</b>
PE	PLANNING AND DESIGN
PE/CST	PLANNING, ENGINEERING & CONSTRUCTION
PLN	PLANNING
R/R	RAILROAD
ROW	RIGHT OF WAY
R/W	RIGHT OF WAY
RRU	RAILROAD & UTILITIES

# Transportation Improvement Program (TIP)



## Bicycle Accomodation Legend



**THIS PAGE INTENTIONALLY LEFT BLANK**



## BICYCLE ACCOMODATIONS LEGEND

CODE	NAME
Bike Lane	A bike lane is a portion of a roadway that is designated by signs and markings for preferential use by bicyclists.
Paved Shoulder	A paved shoulder is a portion of a roadway that has been delineated by edge line striping and may include bicycle lane pavement markings or signing.
Wide Curb Lane	A wide curb lane is a through lane that provides a minimum of 14 feet in width.
Other	Could include: <ul style="list-style-type: none"><li>a. Multi-use path: a paved path that is physically separated from the road and is designed to accommodate two-way bicycle and pedestrian traffic. Sidewalks do not meet the width and operational criteria for multi-use paths.</li><li>b. Shared Lane Marking: the shared lane marking is not a bicycle facility. It is an optional pavement marking for shared lane roadways where no bicycle lane or paved shoulder exists or is feasible.</li></ul>
To Be Determined	The type of bicycle facility to be included in the project has not yet been determined.

**THIS PAGE INTENTIONALLY LEFT BLANK**

# Transportation Improvement Program (TIP)



## PART ONE: 4-YEAR FEDERAL FUNDED PROJECT LISTING



**THIS PAGE INTENTIONALLY LEFT BLANK**

# Transportation Improvement Program (TIP)



## PART ONE: 4-YEAR FEDERAL FUNDED PROJECT LISTING Purpose, Contents, Project Selection and Concluding Statements



**THIS PAGE INTENTIONALLY LEFT BLANK**



**Fiscal Years 2012/2013 - 2016/2017**

**Transportation Improvement Program**

**Federally Funded Projects**

### **Purpose of this Section**

On August 10, 2005, the President signed into law the Safe, Accountable, Flexible, Efficient Transportation Equity Act: A Legacy for Users (SAFETEA-LU) and has recently been extended until a new transportation bill is approved.

SAFETEA-LU promotes more efficient and effective Federal surface transportation programs by focusing on transportation issues of national significance, while giving State and local transportation decision makers more flexibility for solving transportation problems in their communities. SAFETEA-LU continues a strong fundamental core formula program emphasis coupled with targeted investment, featuring: Safety, Equity, Innovative finance, Congestion Relief, Mobility & Productivity, Efficiency, Environmental Stewardship ,and Environmental Streamlining.

SAFETEA-LU generally preserved the enhanced role of MPOs established under the Intermodal Surface Transportation Efficiency Act (ISTEA) of 1991 and the Transportation Equity Act for the 21st Century (TEA-21) of 1998. SAFETEA-LU introduced emphasis on safety and security and system preservation. SAFETEA-LU maintained emphasis on efficient system management and operations and intermodal connectivity. Just as established under TEA-21 and ISTEA, the current SAFETEA-LU retained a mechanism where funding is shifted from certain programs and redistributed to the States to use as Surface Transportation Program (STP) funds. SAFETEA-LU also retained from ISTEA the National Highway System (NHS) that provided funding for completion and maintenance of the Interstate Highway System.

The intention of this section of Miami-Dade County's FY 2013/2017 TIP is to illustrate how the MPO's priorities are to be funded, by Federal funding category, and by fiscal year. Specifically, this section addresses the requirements for TIP development as cited in Title 23 USC Section 134 (subsections (h)2 and (i) 4).

### **Contents of this Section**

This section contains the project listings by major funding category. Projects are identified by Work Program Item Numbers and show the corresponding project description, type of work and funding for each of the first four (4) years of the TIP and those projects which are specifically Transportation Control Measures (TCMs).

### **TIP Project Selection Process**

As a part of the TIP development process, project proposals are solicited from the various transportation planning agencies, including FDOT, Miami-Dade Expressway Authority, as well as from Miami-Dade County municipalities. The TIP Development Committee evaluates these proposals and reviews them for their effectiveness and consistency with the Long Range Transportation Plan. The Committee then prioritizes

## Federally Funded Projects

them according to regional and local transportation needs and recommends a prioritized list to the Transportation Planning Council (TPC) of the MPO.

All projects receiving a favorable review by the TIP Committee and TPC are included in the TIP. The Committee then reviews and prioritizes the projects for Urban STP, Transportation Enhancements and reviews other STP-funded projects. The Committee also works with FDOT on NHS and Interstate projects.

The MPO Board approves the TIP based upon the recommendations of the TIP Committee and the TPC.

Amendments to the TIP are permitted throughout the program cycle. New project proposals are accompanied by appropriate justification for inclusion in the TIP and are reviewed for consistency with the Long Range Plan.

### Concluding Statements

- This section is presented in order to fulfill federal requirements as noted in Section 134 of Title 23, United States Code (ISTEA).
- Only major categories of federal funds are highlighted in this section.
- Only the first four years of the TIP (FY 2012/2013, 2013/2014, 2014/2015 and 2015/2016) are included in this section.
- The projects shown in this section are consistent with the FDOT District VI Adopted Work Program.
- Federal funds can reasonably be expected to be made available for all projects included in this section.
- All information contained in this section is consistent with the adopted TIP attached hereto.
- The MPO develops project priorities on applicable funding categories in consultation with the FDOT. FDOT develops project priorities on the NHS and Interstate System in cooperation with the MPO.

### DISCLAIMER

The “Total Project Cost” amount displayed for each of the federal and state funded projects in the TIP represents 10 years of programming in the Florida Department of Transportation’s (FDOT’s) Work Program database for projects on the Strategic Intermodal System (SIS) (FYs 2013 through 2022), and 5 years of programming in the FDOT Work Program for non-SIS projects (FYs 2013 through 2017), plus historical cost information for all projects having expenditures paid by FDOT prior to FY2013. For a more comprehensive view of a particular project’s anticipated total project cost for all phases of the project, please refer to the MPO Long-Range Transportation Plan (LRTP).

The 2013 TIP is the first to include the historical and future cost data and LRTP page reference for capacity projects, which involve significant format and data content revisions. As such, both the format and content are subject to further revision/tweaking in subsequent TIPs.



# Transportation Improvement Program (TIP)



## PART ONE: 4-YEAR FEDERAL FUNDED PROJECT LISTING 4-Year Federally Funded Project Listing



**THIS PAGE INTENTIONALLY LEFT BLANK**

MIAMI-DADE METROPOLITAN PLANNING ORGANIZATION  
TRANSPORTATION IMPROVEMENT PROGRAM  
FEDERALLY-FUNDED PROJECTS

HIGHWAYS

MPO Project Num.	Facility/Project Name	County	Type of Work							Federal Funding Components				5-Yr Page Ref			
Agency Project Num.	From/Location	To/Location	Old Item	Roadway ID	Length (miles)	Begin Point	End Point	Lanes			Activity /Phase	Funding Source	Proposed Funding (\$000s)				
								Exist	Improv	Add'l			2012 - 2013	2013 - 2014	2014 - 2015	2015 - 2016	

DT2490353	SR 826/PALMETTO EXPY		MIAMI-DADE	LANDSCAPING							Activity /Phase	Funding Source	Proposed Funding (\$000s)				A1-2
2490353	FROM SUNSET DRIVE	TO S.W. 32 STREET		87260000	2.234	2.311	4.545	12	0	0			2012 - 2013	2013 - 2014	2014 - 2015	2015 - 2016	
											Construction	SU	0	0	1,011	0	
											Construction	EB	0	0	816	0	

DT2495811	SR 826/SR 836		MIAMI-DADE	INTERCHANGE - ADD LANES							Activity /Phase	Funding Source	Proposed Funding (\$000s)				A1-7
2495811	FROM N OF SW 8 ST TO S OF N	& FM NW 87 TO 57 AVE'S		87260000	4.831	2.742	8.139	8	8	2			2012 - 2013	2013 - 2014	2014 - 2015	2015 - 2016	
											Construction	NHAC	7,232	0	0	0	
											Construction	NH	5,328	0	0	0	

DT2496143	SR 997/KROME AVENUE		MIAMI-DADE	ADD LANES & RECONSTRUCT							Activity /Phase	Funding Source	Proposed Funding (\$000s)				A1-10
2496143	FROM SR 94/KENDALL DRIVE	TO 1 MI N OF SW 8TH ST		87150000	6.976	0	25.715	4	4	2			2012 - 2013	2013 - 2014	2014 - 2015	2015 - 2016	
											Construction	ACNH	0	0	17,890	0	
											Construction	SU	0	0	3,689	0	
											Grants and Miscellaneous	SU	0	0	2,652	0	
											Construction	ACEN	0	0	14,500	0	
											Construction	SN	0	0	1,763	0	

DT2496147	SR 997/KROME AVENUE		MIAMI-DADE	ADD LANES & RECONSTRUCT							Activity /Phase	Funding Source	Proposed Funding (\$000s)				A1-12
2496147	FROM S.W. 136TH STREET	TO SR 94/KENDALL DRIVE		87150000	3.536	13.895	17.431	2	2	2			2012 - 2013	2013 - 2014	2014 - 2015	2015 - 2016	
											Right of Way	ACEN	3,455	0	0	0	

DT2496148	SR 997/KROME AVENUE		MIAMI-DADE	RESURFACING							Activity /Phase	Funding Source	Proposed Funding (\$000s)				A1-13
2496148	FROM S OF SW 122 STREET	TO S OF SR 94/KENDALL DR		87150000	2.941	14.145	17.086	2	2	0			2012 - 2013	2013 - 2014	2014 - 2015	2015 - 2016	
											Construction	SU	1,975	0	0	0	

MIAMI-DADE METROPOLITAN PLANNING ORGANIZATION  
TRANSPORTATION IMPROVEMENT PROGRAM  
FEDERALLY-FUNDED PROJECTS

HIGHWAYS

MPO Project Num.	Facility/Project Name		County	Type of Work						Federal Funding Components				5-Yr Page Ref		
				Old Item	Roadway ID	Length (miles)	Begin Point	End Point	Lanes							
Agency Project Num.	From/Location	To/Location											Exist	Improv	Add'l	
DT2499111	SR 907/ALTON ROAD		MIAMI-DADE	FLEXIBLE PAVEMENT RECONSTRUCT.						Activity /Phase	Funding Source	Proposed Funding (\$000s)				A1-21
2499111	FROM 5TH STREET	TO MICHIGAN AVENUE		87037000	1.513	0.028	1.539	4	4			0	2012 - 2013	2013 - 2014	2014 - 2015	
Construction											SU	5,249	0	0	0	
DT2499113	SR 907/ALTON ROAD		MIAMI-DADE	DRAINAGE IMPROVEMENTS						Activity /Phase	Funding Source	Proposed Funding (\$000s)				A1-23
2499113	AT 5TH STREET, 10TH STREET A			87037000	0.8	0	0.8	2	2			0	2012 - 2013	2013 - 2014	2014 - 2015	
Construction											SA	8,857	0	0	0	
DT2499411	SR 823/NW 57 AVENUE		MIAMI-DADE	ADD LANES & RECONSTRUCT						Activity /Phase	Funding Source	Proposed Funding (\$000s)				A1-25
2499411	FROM W. 46TH STREET	TO W. 53RD STREET		87002000	0.549	2.342	2.891	4	4			2	2012 - 2013	2013 - 2014	2014 - 2015	
Construction											SU	1,717	0	0	0	
DT2499415	SR 823/NW 57 AVENUE		MIAMI-DADE	ADD LANES & RECONSTRUCT						Activity /Phase	Funding Source	Proposed Funding (\$000s)				A1-28
2499415	FROM WEST 23 STREET	TO WEST 46 STREET		87002000	1.465	0.889	2.354	4	4			2	2012 - 2013	2013 - 2014	2014 - 2015	
Construction											ACSU	1,571	0	0	0	
DT2499416	SR 823/NW 57 AVENUE		MIAMI-DADE	ADD LANES & RECONSTRUCT						Activity /Phase	Funding Source	Proposed Funding (\$000s)				A1-29
2499416	FROM W 53 STREET	TO W 65 STREET		87002000	0.711	2.832	3.543	4	4			2	2012 - 2013	2013 - 2014	2014 - 2015	
Construction											SU	0	0	12,413	2,960	
DT2502363	SR A1A/COLLINS AVE.		MIAMI-DADE	INTERSECTION IMPROVEMENT						Activity /Phase	Funding Source	Proposed Funding (\$000s)				A1-40
2502363	FROM 5TH ST	TO LINCOLN RD (MULTIPLE INTER)		87060000	0.25	4.55	4.8	4	4			0	2012 - 2013	2013 - 2014	2014 - 2015	
Construction											HSP	2,901	0	0	0	

MIAMI-DADE METROPOLITAN PLANNING ORGANIZATION  
TRANSPORTATION IMPROVEMENT PROGRAM  
FEDERALLY-FUNDED PROJECTS

HIGHWAYS

MPO Project Num.	Facility/Project Name	County	Type of Work							Federal Funding Components				5-Yr Page Ref			
Agency Project Num.	From/Location	To/Location	Old Item	Roadway ID	Length (miles)	Begin Point	End Point	Lanes			Activity /Phase	Funding Source	2012 - 2013	2013 - 2014	2014 - 2015	2015 - 2016	
								Exist	Improv	Add'l							

DT2506541	DISTRICTWIDE COMMUNITY SAFETY		DIST/ST-WIDE	SAFETY PROJECT							Activity /Phase	Funding Source	Proposed Funding (\$000s)				A1-51
2506541					0	0	0	0	0	0			0	0	0	0	
											Preliminary Engineering	NHTS	50	50	50	50	

DT2511563	PORT OF MIAMI TUNNEL		MIAMI-DADE	NEW ROAD CONSTRUCTION							Activity /Phase	Funding Source	Proposed Funding (\$000s)				A1-70
2511563	FROM PORT OF MIAMI	TO SR 836/I-395		87059000	0.496	0	0.496	0	0	0			0	0	0	0	
											Construction	NHAC	30,500	170,250	0	0	

DT2512654	BISCAYNE S DADE(C&D)		MIAMI-DADE	BIKE PATH/TRAIL							Activity /Phase	Funding Source	Proposed Funding (\$000s)				A1-71
2512654	FROM BLACK POINT PARK	TO SW 138 ST & SW 137 AVE			0	0	0	0	0	0			0	0	0	0	
											Construction	SE	0	1,745	0	0	
											Construction	SA	0	5	0	0	

DT2512655	BISCAYNE TRAIL SEG C PATH ALONG L-31E CANAL		MIAMI-DADE	BIKE PATH/TRAIL							Activity /Phase	Funding Source	Proposed Funding (\$000s)				A1-72
2512655	FROM SW 300 ST	TO SW 328			0	0	0	0	0	0			0	0	0	0	
											Construction	SA	0	5	0	0	
											Construction	SE	0	1,800	0	0	
											Preliminary Engineering	SA	5	0	0	0	

DT2512656	OLD CUTLER TRAIL		MIAMI-DADE	BIKE PATH/TRAIL							Activity /Phase	Funding Source	Proposed Funding (\$000s)				A1-73
2512656	FROM SW136 ST/SW 62 AVE	TO CARTAGENA PLAZA			0	0	0	0	0	0			0	0	0	0	
											Construction	SE	0	1,319	0	0	
											Preliminary Engineering	SA	5	0	0	0	
											Construction	SA	0	5	0	0	

MIAMI-DADE METROPOLITAN PLANNING ORGANIZATION  
TRANSPORTATION IMPROVEMENT PROGRAM  
FEDERALLY-FUNDED PROJECTS

HIGHWAYS

MPO Project Num.	Facility/Project Name	County	Type of Work							Federal Funding Components				5-Yr Page Ref
Agency Project Num.	From/Location	To/Location	Old Item	Roadway ID	Length (miles)	Begin Point	End Point	Lanes						
								Exist	Improv	Add'l				

DT2512715	MIDDLE BEACH REC-PH1	MIAMI-DADE	BIKE PATH/TRAIL							Activity /Phase	Funding Source	Proposed Funding (\$000s)				A1-74
2512715	FROM 47 ST	TO 53 ST INCLG BEACH VIEW PA			0	0	0	0	0	0			2012 - 2013	2013 - 2014	2014 - 2015	
											Construction	SE	0	1,000	0	0
											Construction	SA	0	5	0	0
											Preliminary Engineering	SA	5	0	0	0

DT2516881	SR 836/I-395	MIAMI-DADE	BRIDGE-REPLACE AND ADD LANES							Activity /Phase	Funding Source	Proposed Funding (\$000s)				A1-77
2516881	FROM EAST OF I-95	TO MACARTHUR CSWY BRIDGE	87200000	1.353	0	13.048	2	2	1				2012 - 2013	2013 - 2014	2014 - 2015	
											Right of Way	NH	0	0	5,886	0
											Preliminary Engineering	ACNH	200	0	0	0

DT2516883	SR 836/I-395/INTERIM	MIAMI-DADE	ADD LANES & RECONSTRUCT							Activity /Phase	Funding Source	Proposed Funding (\$000s)				A1-78
2516883	FROM NE 1ST STREET	TO MACARTHUR CAUSEWAY	87200000	1.114	11.934	13.048	2	2	1				2012 - 2013	2013 - 2014	2014 - 2015	
											Construction	NH	8,130	0	0	0
											Railroad and Utilities	ACNH	1,035	0	0	0

DT4056153	N.W. 87TH AVENUE	MIAMI-DADE	NEW ROAD CONSTRUCTION							Activity /Phase	Funding Source	Proposed Funding (\$000s)				A1-83
4056153	FROM NW 74TH STREET	TO NW 103RD STREET	87674507	1.902	1.025	2.927	0	0	4				2012 - 2013	2013 - 2014	2014 - 2015	
											Grants and Miscellaneous	SU	0	100	0	0

DT4056651	NW 25 STREET VIADUCT	MIAMI-DADE	NEW ROAD CONSTRUCTION							Activity /Phase	Funding Source	Proposed Funding (\$000s)				A1-85
4056651	FROM NW 82ND AVENUE	TO SR 826	87000184	0.447	0	2.46	0	0	2				2012 - 2013	2013 - 2014	2014 - 2015	
											Construction	NH	489	0	0	0

MIAMI-DADE METROPOLITAN PLANNING ORGANIZATION  
TRANSPORTATION IMPROVEMENT PROGRAM  
FEDERALLY-FUNDED PROJECTS

HIGHWAYS

MPO Project Num.	Facility/Project Name	County	Type of Work							Federal Funding Components				5-Yr Page Ref
Agency Project Num.	From/Location	To/Location	Old Item	Roadway ID	Length (miles)	Begin Point	End Point	Lanes						
								Exist	Improv	Add'l				

DT4124793	SR 985/SW 107 AVENUE		MIAMI-DADE	ADD LANES & REHABILITATE PVMNT							Activity /Phase	Funding Source	Proposed Funding (\$000s)				A1-97
	FROM SW 12 STREET	TO SW 4 STREET		87072000	0.472	5.951	6.423	6	6	2			2012 - 2013	2013 - 2014	2014 - 2015	2015 - 2016	
											Construction	HSP	0	0	0	2,908	
											Right of Way	EB	0	797	0	0	
											Construction	SA	0	0	0	1,089	
											Right of Way	SU	0	2,362	0	0	
											Right of Way	SA	0	1,576	0	0	

DT4147313a	CR 934/NW 74 STREET		MIAMI-DADE	ADD LANES & REHABILITATE PVMNT							Activity /Phase	Funding Source	Proposed Funding (\$000s)				A1-104
	FROM NW 114 AVENUE	TO NW 107 AVENUE		87104000	0.751	0.296	1.047	5	5	1			2012 - 2013	2013 - 2014	2014 - 2015	2015 - 2016	
											Construction	SU	6,350	0	0	0	

DT4147314a	CR 934/NW 74 STREET		MIAMI-DADE	ADD LANES & RECONSTRUCT							Activity /Phase	Funding Source	Proposed Funding (\$000s)				A1-105
	FROM NW 87 AVENUE	TO SR 826/PALMETTO EXPY		87104000	1.001	0	31.161	6	4	2			2012 - 2013	2013 - 2014	2014 - 2015	2015 - 2016	
											Construction	SU	0	5,623	0	0	

DT4166581a	SOUTH RIVER DRIVE BRIDGE OVER TAMIAMI CAN		MIAMI-DADE	BRIDGE REPLACEMENT							Activity /Phase	Funding Source	Proposed Funding (\$000s)				A1-115
	FRM NW 19 ST	TO NW 32 AVE		87000327	0.024	1.503	1.527	0	0	0			2012 - 2013	2013 - 2014	2014 - 2015	2015 - 2016	
											Construction	SA	0	5,065	0	0	
											Construction	BRTD	0	402	0	0	
											Construction	TCSP	0	978	0	0	
											Construction	SU	0	8,021	0	0	
											Construction	EB	0	1,533	0	0	

MIAMI-DADE METROPOLITAN PLANNING ORGANIZATION  
TRANSPORTATION IMPROVEMENT PROGRAM  
FEDERALLY-FUNDED PROJECTS

HIGHWAYS

MPO Project Num.	Facility/Project Name	County	Type of Work							Federal Funding Components				5-Yr Page Ref		
Agency Project Num.	From/Location To/Location	Old Item	Roadway ID	Length (miles)	Begin Point	End Point	Lanes			Activity /Phase	Funding Source	Proposed Funding (\$000s)				
							Exist	Improv	Add'l			2012 - 2013	2013 - 2014	2014 - 2015	2015 - 2016	
DT4177403	DNS HARDWARE/SOFTWARE AND REPLACEMENT	DIST/ST-WIDE	TRAFFIC MANAGEMENT CENTERS							Activity /Phase	Funding Source	Proposed Funding (\$000s)				A1-117
4177403				0	0	0	0	0	0			2012 - 2013	2013 - 2014	2014 - 2015	2015 - 2016	
										Grants and Miscellaneous	ACNH	114	0	0	0	
DT4177406	EQUIPMENT REPLACEMENT - CONSULTANTS GRA	MIAMI-DADE	ITS COMMUNICATION SYSTEM							Activity /Phase	Funding Source	Proposed Funding (\$000s)				A1-118
4177406				0	0	0	0	0	0			2012 - 2013	2013 - 2014	2014 - 2015	2015 - 2016	
										Grants and Miscellaneous	ACNH	821	0	0	0	
DT4177407	EQUIPMENT REPLACEMENT - CONSULTANT /GRA	MIAMI-DADE	ITS COMMUNICATION SYSTEM							Activity /Phase	Funding Source	Proposed Funding (\$000s)				A1-118
4177407				0	0	0	0	0	0			2012 - 2013	2013 - 2014	2014 - 2015	2015 - 2016	
										Grants and Miscellaneous	ACNH	0	431	0	0	
DT4180652	SR 948/NW 36TH ST	MIAMI-DADE	BRIDGE-REPLACE AND ADD LANES							Activity /Phase	Funding Source	Proposed Funding (\$000s)				A1-121
4180652	FROM SR 953/LEJEUNE ROAD TO SR 25/OKEECHOBEE ROAD		87220000	0.215	3.762	3.977	3	3	1			2012 - 2013	2013 - 2014	2014 - 2015	2015 - 2016	
										Railroad and Utilities	ACBR	0	1,000	0	0	
										Construction	ACBR	0	10,750	0	0	
DT4180911	SR 968/W. FLAGLER ST	MIAMI-DADE	FLEXIBLE PAVEMENT RECONSTRUCT.							Activity /Phase	Funding Source	Proposed Funding (\$000s)				A1-123
4180911	FROM W OF SR 9/27 AVE TO W 14 AVENUE		87053000	1.435	6.049	7.484	4	4	0			2012 - 2013	2013 - 2014	2014 - 2015	2015 - 2016	
										Construction	SU	0	0	0	10,060	
DT4183122	SR 968/SW 1ST STREET	MIAMI-DADE	FLEXIBLE PAVEMENT RECONSTRUCT.							Activity /Phase	Funding Source	Proposed Funding (\$000s)				A1-125
4183122	FROM SW 17TH AVENUE TO SW 5TH AVENUE		87053001	1.258	0.78	2.038	3	3	0			2012 - 2013	2013 - 2014	2014 - 2015	2015 - 2016	
										Construction	SU	0	0	0	8,679	



**MIAMI-DADE METROPOLITAN PLANNING ORGANIZATION  
TRANSPORTATION IMPROVEMENT PROGRAM  
FEDERALLY-FUNDED PROJECTS**

**HIGHWAYS**

MPO Project Num.	Facility/Project Name	County	Type of Work							Federal Funding Components				5-Yr Page Ref		
			From/Location	To/Location	Old Item	Roadway ID	Length (miles)	Begin Point	End Point						Lanes	
										Exist	Improv	Add'l				
DT4183342	MIAMI RIVER GREENWAY	MIAMI-DADE	BIKE PATH/TRAIL							Activity /Phase	Funding Source	Proposed Funding (\$000s)				A1-126
4183342	FROM MIAMI CIRCLE GREENWAY TO SOUTH MIAMI AVENUE			0	0	0	0	0	0			0	2012 - 2013	2013 - 2014	2014 - 2015	
									Construction	SE	0	860	0	0		
DT4209101	WEST AVE CONNECTOR BRDG	MIAMI-DADE	PD&E/EMO STUDY							Activity /Phase	Funding Source	Proposed Funding (\$000s)				A1-130
4209101	FRM N. OF LINCOLN RD TO SOUTH OF 18 STREET		87000148	0.105	1.1	1.205	2	2	0			2012 - 2013	2013 - 2014	2014 - 2015	2015 - 2016	
									Preliminary Engineering	HPP	0	561	0	0		
									Preliminary Engineering	SA	0	5	0	0		
DT4209142	AMI GARDNS PEDESTRIAN SAFETY & TRAIL ENHA	MIAMI-DADE	PEDESTRIAN SAFETY IMPROVEMENT							Activity /Phase	Funding Source	Proposed Funding (\$000s)				A1-131
4209142				0	0	0	0	0	0			2012 - 2013	2013 - 2014	2014 - 2015	2015 - 2016	
									Construction	SE	0	592	0	0		
DT4209171	OVERTOWN GREENWAY	MIAMI-DADE	BIKE PATH/TRAIL							Activity /Phase	Funding Source	Proposed Funding (\$000s)				A1-132
4209171	BETWEEN NW 3RD AVE AND NW 7TH AVENUE			0	0	0	0	0	0			2012 - 2013	2013 - 2014	2014 - 2015	2015 - 2016	
									Construction	HPP	0	1,080	0	0		
									Construction	SA	0	5	0	0		
DT4213561	S.W. 328 STREET	MIAMI-DADE	ADD LANES & RECONSTRUCT							Activity /Phase	Funding Source	Proposed Funding (\$000s)				A1-133
4213561	FROM S.W. 152 AVENUE TO S.W. 137 AVENUE		87000014	1.532	1.605	3.137	2	2	2			2012 - 2013	2013 - 2014	2014 - 2015	2015 - 2016	
									Preliminary Engineering	SA	0	0	5	0		
DT4213561a	S.W. 328 STREET	MIAMI-DADE	ADD LANES & RECONSTRUCT							Activity /Phase	Funding Source	Proposed Funding (\$000s)				A1-134
4213561a	FROM S.W. 152 AVENUE TO S.W. 137 AVENUE		87000014	1.532	1.605	3.137	2	2	2			2012 - 2013	2013 - 2014	2014 - 2015	2015 - 2016	
									Preliminary Engineering	HPP	0	0	1,000	0		

MIAMI-DADE METROPOLITAN PLANNING ORGANIZATION  
TRANSPORTATION IMPROVEMENT PROGRAM  
FEDERALLY-FUNDED PROJECTS

HIGHWAYS

MPO Project Num.	Facility/Project Name		County	Type of Work						Federal Funding Components				5-Yr Page Ref		
				Roadway ID	Length (miles)	Begin Point	End Point	Lanes								
Agency Project Num.	From/Location	To/Location	Old Item					Exist	Improv	Add'l	Activity /Phase	Funding Source	2012 - 2013	2013 - 2014	2014 - 2015	2015 - 2016
DT4213571	S.W. 320 STREET		MIAMI-DADE	ADD TURN LANE(S)						Activity /Phase	Funding Source	Proposed Funding (\$000s)				A1-135
4213571	FROM S.W. 187 AVENUE	TO FLAGLER AVENUE		87000044	1.101	0.503	1.604	2	2			1	2012 - 2013	2013 - 2014	2014 - 2015	
									Construction	SA	0	5	0	0		
									Construction	HPP	0	1,800	0	0		
DT4226201	SR 915/NE 6 AVENUE		MIAMI-DADE	RESURFACING						Activity /Phase	Funding Source	Proposed Funding (\$000s)				A1-136
4226201	FROM NE 145 STREET	TO SR860/MIAMI GARDENS DR		87034000	2.32	0.292	6.611	6	6			0	2012 - 2013	2013 - 2014	2014 - 2015	
									Construction	SA	2,986	0	0	0		
									Construction	HSP	258	0	0	0		
DT4227044	RAM CONTINUATION OF JUVENILE PEDESTRIAN S		DIST/ST-WIDE	SAFETY PROJECT						Activity /Phase	Funding Source	Proposed Funding (\$000s)				A1-137
4227044				0	0	0	0	0	0			0	2012 - 2013	2013 - 2014	2014 - 2015	
									Preliminary Engineering	SE	100	103	106	0		
DT4231261	SR 836/I-95 INTERCHANGE RAMPS		MIAMI-DADE	INTERCHANGE IMPROVEMENT						Activity /Phase	Funding Source	Proposed Funding (\$000s)				A1-139
4231261	FROM NW 12 AVE	TO I-95		87200000	1.66	3.24	11.88	7	0			0	2012 - 2013	2013 - 2014	2014 - 2015	
									Preliminary Engineering	ACNH	0	0	10,000	0		
DT4234521	SR 9A/I-95		MIAMI-DADE	LANDSCAPING						Activity /Phase	Funding Source	Proposed Funding (\$000s)				A1-141
4234521	FROM N.W. 8TH STREET	TO N.W. 17TH STREET		87270000	0.75	2.7	3.45	10	0			0	2012 - 2013	2013 - 2014	2014 - 2015	
									Construction	SA	283	0	0	0		
DT4234523	SR 9A/I-95		MIAMI-DADE	LANDSCAPING						Activity /Phase	Funding Source	Proposed Funding (\$000s)				A1-142
4234523	FROM N.W. 155TH STREET	TO N.W. 170TH STREET		87270000	1.06	12.09	13.15	10	0			0	2012 - 2013	2013 - 2014	2014 - 2015	
									Construction	SA	0	4,494	0	0		

MIAMI-DADE METROPOLITAN PLANNING ORGANIZATION  
TRANSPORTATION IMPROVEMENT PROGRAM  
FEDERALLY-FUNDED PROJECTS

HIGHWAYS

MPO Project Num.	Facility/Project Name		County	Type of Work						Federal Funding Components				5-Yr Page Ref			
	From/Location	To/Location		Old Item	Roadway ID	Length (miles)	Begin Point	End Point	Lanes								
Agency Project Num.													Exist	Improv	Add'l		
DT4244071	SR 968/SW 1ST STREET		MIAMI-DADE	PD&E/EMO STUDY						Activity /Phase	Funding Source	Proposed Funding (\$000s)				A1-143	
4244071	AT MIAMI RIVER			87053001	0.149	2.072	2.221	0	0			0	2012 - 2013	2013 - 2014	2014 - 2015		2015 - 2016
								Right of Way	ACBR			0	0	0	4,466		
								Preliminary Engineering	ACBR			0	4,000	0	0		
DT4252701	SR 9/NW 27 AVENUE		MIAMI-DADE	SAFETY PROJECT						Activity /Phase	Funding Source	Proposed Funding (\$000s)				A1-147	
4252701	FROM NW 79 STREET TO NW 84 STREET			87240000	0.322	7.311	7.633	5	0			0	2012 - 2013	2013 - 2014	2014 - 2015		2015 - 2016
								Construction	HSP			18	0	0	0		
DT4252711	SR 968/FLAGLER ST.		MIAMI-DADE	SAFETY PROJECT						Activity /Phase	Funding Source	Proposed Funding (\$000s)				A1-148	
4252711	FROM SW 72 AVENUE TO SW 42 AVENUE			87053000	3.048	1.498	4.546	4	0			0	2012 - 2013	2013 - 2014	2014 - 2015		2015 - 2016
								Construction	HSP			1,239	0	0	0		
DT4252712	SR 968/FLAGLER ST.		MIAMI-DADE	SAFETY PROJECT						Activity /Phase	Funding Source	Proposed Funding (\$000s)				A1-149	
4252712	FROM SW 42 AVENUE TO SW 27 AVENUE			87053000	1.539	4.546	6.085	4	4			0	2012 - 2013	2013 - 2014	2014 - 2015		2015 - 2016
								Construction	HSP			767	0	0	0		
DT4252731	SR 924/GRATIGNY PKWY		MIAMI-DADE	SAFETY PROJECT						Activity /Phase	Funding Source	Proposed Funding (\$000s)				A1-150	
4252731	AT SR 9/NW 27 AVENUE (INTERS)			87300000	0.05	5.328	5.378	6	6			0	2012 - 2013	2013 - 2014	2014 - 2015		2015 - 2016
								Construction	HSP			245	0	0	0		
DT4252732	SR 924/NW 119 STREET		MIAMI-DADE	SAFETY PROJECT						Activity /Phase	Funding Source	Proposed Funding (\$000s)				A1-151	
4252732	AT NW 22 AVENUE (INTERSECTI)			87300000	0.1	0.465	0.565	6	0			0	2012 - 2013	2013 - 2014	2014 - 2015		2015 - 2016
								Construction	HSP			455	0	0	0		

MIAMI-DADE METROPOLITAN PLANNING ORGANIZATION  
TRANSPORTATION IMPROVEMENT PROGRAM  
FEDERALLY-FUNDED PROJECTS

HIGHWAYS

MPO Project Num.	Facility/Project Name	County	Type of Work							Federal Funding Components				5-Yr Page Ref		
Agency Project Num.	From/Location To/Location	Old Item	Roadway ID	Length (miles)	Begin Point	End Point	Lanes			Activity /Phase	Funding Source	Proposed Funding (\$000s)				
							Exist	Improv	Add'l			2012 - 2013	2013 - 2014	2014 - 2015	2015 - 2016	
DT4252733	SR 924/NW 119 STREET	MIAMI-DADE	SAFETY PROJECT									Proposed Funding (\$000s)				A1-152
4252733	AT NW 10 AVENUE (INTERSECTI		87052000	0.03	1.75	1.78	6	6	0			2012 - 2013	2013 - 2014	2014 - 2015	2015 - 2016	
Construction										HSP	284	0	0	0		
DT4252734	SR 924/NW 119 STREET	MIAMI-DADE	SAFETY PROJECT									Proposed Funding (\$000s)				A1-153
4252734	AT SR 7/NW 7 AVENUE (INTERSE		87052000	0.02	2.01	2.03	5	5	0			2012 - 2013	2013 - 2014	2014 - 2015	2015 - 2016	
Construction										HSP	438	0	0	0		
DT4255821	SR 5/US-1	MIAMI-DADE	INTERSECTION IMPROVEMENT									Proposed Funding (\$000s)				A1-156
4255821	AT SW 17 AVENUE INTERSECTI		87030000	0.092	7.62	7.712	3	3	0			2012 - 2013	2013 - 2014	2014 - 2015	2015 - 2016	
Construction										HSP	372	0	0	0		
DT4255981	SR 7/NW 7 AVENUE	MIAMI-DADE	FLEXIBLE PAVEMENT RECONSTRUCT.									Proposed Funding (\$000s)				A1-157
4255981	FROM NW 8 STREET TO NW 36 STREET		87140000	1.96	1.115	3.075	4	4	0			2012 - 2013	2013 - 2014	2014 - 2015	2015 - 2016	
Construction										SU	0	0	0	9,891		
DT4256371	SR 9A GOLDEN GLADES INTERCHANGE VARIO	MIAMI-DADE	RESURFACING									Proposed Funding (\$000s)				A1-158
4256371			87140063	1.57	0	0.346	3	3	0			2012 - 2013	2013 - 2014	2014 - 2015	2015 - 2016	
Construction										HSP	252	0	0	0		
DT4259131	SR 985/SW 107 AVE	MIAMI-DADE	RESURFACING									Proposed Funding (\$000s)				A1-161
4259131	FROM N OF KILLIAN PARKWAY TO S OF SW 88 STREET		87072000	0.892	0.048	0.94	4	4	0			2012 - 2013	2013 - 2014	2014 - 2015	2015 - 2016	
Construction										SU	847	0	0	0		
Construction										SA	76	0	0	0		

MIAMI-DADE METROPOLITAN PLANNING ORGANIZATION  
TRANSPORTATION IMPROVEMENT PROGRAM  
FEDERALLY-FUNDED PROJECTS

HIGHWAYS

MPO Project Num.	Facility/Project Name	County	Type of Work							Federal Funding Components				5-Yr Page Ref			
Agency Project Num.	From/Location	To/Location	Old Item	Roadway ID	Length (miles)	Begin Point	End Point	Lanes			Activity /Phase	Funding Source	Proposed Funding (\$000s)				A1-170
								Exist	Improv	Add'l			2012 - 2013	2013 - 2014	2014 - 2015	2015 - 2016	

DT4274521	SR 934/NW/NE 79 ST		MIAMI-DADE	RESURFACING							Activity /Phase	Funding Source	Proposed Funding (\$000s)				A1-170
4274521	FROM NW 14 AVENUE	TO NORTH BAYSHORE DRIVE		87080000	2.956	0	40.027	6	6	0			2012 - 2013	2013 - 2014	2014 - 2015	2015 - 2016	
											Construction	HSP	0	827	0	0	
											Railroad and Utilities	SA	0	20	0	0	
											Construction	SA	0	6,944	826	0	

DT4275021	SR 94/SW 88 ST		MIAMI-DADE	RESURFACING							Activity /Phase	Funding Source	Proposed Funding (\$000s)				A1-171
4275021	FROM HEFT SB OFF RAMP	TO HEFT NB OFF RAMP		87001000	0.288	5.51	5.798	6	4	0			2012 - 2013	2013 - 2014	2014 - 2015	2015 - 2016	
											Construction	SA	709	0	0	0	

DT4275131	SR 972/CORAL WAY		MIAMI-DADE	RESURFACING							Activity /Phase	Funding Source	Proposed Funding (\$000s)				A1-175
4275131	FROM SW 37 AVENUE	TO E OF SW 13 AVENUE		87054000	2.454	0.5	2.954	2	2	0			2012 - 2013	2013 - 2014	2014 - 2015	2015 - 2016	
											Construction	SU	1,904	0	0	0	
											Construction	HSP	509	0	0	0	

DT4275151	SR 9A/I-95 (SB)		MIAMI-DADE	RIGID PAVEMENT REHABILITATION							Activity /Phase	Funding Source	Proposed Funding (\$000s)				A1-176
4275151	FROM S OF BRDG OVER SR 922	TO N OF BRDG OVER BISC.CANA		87270000	1.928	10.163	12.091	5	5	0			2012 - 2013	2013 - 2014	2014 - 2015	2015 - 2016	
											Construction	ACIM	3,106	0	0	0	

DT4275171	SR 934/NW81/82 ST/NE 82 ST		MIAMI-DADE	RESURFACING							Activity /Phase	Funding Source	Proposed Funding (\$000s)				A1-177
4275171	FROM NW 13TH COURT	TO SR 5/BISCAYNE BLVD.		87080001	2.318	0.761	3.079	4	4	0			2012 - 2013	2013 - 2014	2014 - 2015	2015 - 2016	
											Construction	SA	682	0	0	0	
											Construction	HSP	178	0	0	0	
											Construction	EB	2,289	0	0	0	

MIAMI-DADE METROPOLITAN PLANNING ORGANIZATION  
TRANSPORTATION IMPROVEMENT PROGRAM  
FEDERALLY-FUNDED PROJECTS

HIGHWAYS

MPO Project Num.	Facility/Project Name	County	Type of Work							Federal Funding Components				5-Yr Page Ref			
			Agency Project Num.	From/Location	To/Location	Old Item	Roadway ID	Length (miles)	Begin Point						End Point	Lanes	
Exist	Improv	Add'l								Activity /Phase	Funding Source	2012 - 2013	2013 - 2014	2014 - 2015		2015 - 2016	
DT4276511	SR 986/SUNSET DR.	MIAMI-DADE	RESURFACING							Construction	SA	Proposed Funding (\$000s)				A1-178	
4276511	FROM SW 109 PLACE	TO SW 87 AVENUE		87055000	2.321	1.697	4.018	3	3			0	2012 - 2013	2013 - 2014	2014 - 2015		2015 - 2016
											2,708	0	0	0			
DT4280531	SW 184 STREET	MIAMI-DADE	SIGNING/PAVEMENT MARKINGS							Construction	HSP	Proposed Funding (\$000s)				A1-181	
4280531	FROM SW 177 AVENUE	TO SW 157 AVENUE		87000038	2	0	2	2	0			0	2012 - 2013	2013 - 2014	2014 - 2015		2015 - 2016
											733	0	0	0			
											Construction	HRRR	174	0	0	0	
DT4280541	SR 7/NW 7 AVENUE	MIAMI-DADE	TRAFFIC OPS IMPROVEMENT							Construction	HSP	Proposed Funding (\$000s)				A1-182	
4280541	FROM NW 131 STREET	TO NW 118 STREET		87140000	0.803	8.117	8.92	6	0			0	2012 - 2013	2013 - 2014	2014 - 2015		2015 - 2016
											1,545	0	0	0			
DT4280551	SR 976/SW 40 STREET	MIAMI-DADE	TRAFFIC OPS IMPROVEMENT							Construction	HSP	Proposed Funding (\$000s)				A1-183	
4280551	FROM SW 95 AVENUE	TO SW 85 AVENUE		87044000	0.999	2.277	3.276	6	6			0	2012 - 2013	2013 - 2014	2014 - 2015		2015 - 2016
											250	0	0	0			
DT4282101	SAFE ROUTES TO SCHOOL (GRADES K-8)	DIST/ST-WIDE	PEDESTRIAN SAFETY IMPROVEMENT							Construction	SR2S	Proposed Funding (\$000s)				A1-184	
4282101	VARIOUS SCHOOLS/LOCATIONS			0	0	0	0	0	0			0	2012 - 2013	2013 - 2014	2014 - 2015		2015 - 2016
											0	0	673	0			
											Preliminary Engineering	SR2S	0	88	0	0	
DT4282111	SAFE ROUTES TO SCHOOL (GRADES K-8)	DIST/ST-WIDE	PEDESTRIAN SAFETY IMPROVEMENT							Construction	SR2S	Proposed Funding (\$000s)				A1-185	
4282111	VARIOUS SCHOOLS/LOCATIONS			0	0	0	0	0	0			0	2012 - 2013	2013 - 2014	2014 - 2015		2015 - 2016
											0	0	605	0			
											Preliminary Engineering	SR2S	0	84	0	0	

MIAMI-DADE METROPOLITAN PLANNING ORGANIZATION  
TRANSPORTATION IMPROVEMENT PROGRAM  
FEDERALLY-FUNDED PROJECTS

HIGHWAYS

MPO Project Num.	Facility/Project Name	County	Type of Work							Federal Funding Components				5-Yr Page Ref
			Old Item	Roadway ID	Length (miles)	Begin Point	End Point	Lanes						
Agency Project Num.	From/Location	To/Location						Exist	Improv	Add'l	Activity /Phase	Funding Source	2012 - 2013	2013 - 2014
DT4282771	SR 25/NW 36 STREET	MIAMI-DADE	INTERSECTION IMPROVEMENT							Proposed Funding (\$000s)				A1-186
4282771	AT SR 7/NW 7 AVENUE		87090000	0.001	18.535	18.536	2	0	0	2012 - 2013   2013 - 2014   2014 - 2015   2015 - 2016				
Construction										HSP	257	32	0	
DT4282781	SR 944/NW 54 STREET	MIAMI-DADE	INTERSECTION IMPROVEMENT							Proposed Funding (\$000s)				A1-187
4282781	FROM SR 7/NW 7 AVENUE	TO NW 6TH COURT	87250000	0.071	4.497	4.568	4	0	0	2012 - 2013   2013 - 2014   2014 - 2015   2015 - 2016				
Construction										HSP	243	30	0	
DT4282791	SR 953/LEJEUNE RD	MIAMI-DADE	INTERSECTION IMPROVEMENT							Proposed Funding (\$000s)				A1-188
4282791	AT SR 5/US-1		87281000	0.045	0	0.045	4	0	0	2012 - 2013   2013 - 2014   2014 - 2015   2015 - 2016				
Construction										HSP	221	0	0	
DT4283581	SR 826/PALMETTO EXPY -	MIAMI-DADE	INTERCHANGE RAMP (NEW)							Proposed Funding (\$000s)				A1-189
4283581	SR 826 EASTBOUND RAMP	TO SR 9A/I-95 NORTHBOUND	87260615	0.7	0	0.7	0	0	0	2012 - 2013   2013 - 2014   2014 - 2015   2015 - 2016				
Preliminary Engineering										ACEN	0	1,100	0	
Construction										ACEN	0	0	0	51,650
DT4284761	SR 9/NW 27 AVENUE	MIAMI-DADE	RESURFACING							Proposed Funding (\$000s)				A1-190
4284761	FROM S. OF NW 122 STREET	TO S. OF NW 135 STREET	87240000	0.795	10.028	10.823	6	6	0	2012 - 2013   2013 - 2014   2014 - 2015   2015 - 2016				
Construction										SA	1,290	0	0	
DT4284762	SR 9/NW 27 AVENUE	MIAMI-DADE	RESURFACING							Proposed Funding (\$000s)				A1-191
4284762	FROM S. OF RAMP FROM PARK	TO GGI INTERCHANGE	87240000	0.409	13.281	13.69	4	4	0	2012 - 2013   2013 - 2014   2014 - 2015   2015 - 2016				
Construction										SU	86	0	0	

MIAMI-DADE METROPOLITAN PLANNING ORGANIZATION  
 TRANSPORTATION IMPROVEMENT PROGRAM  
 FEDERALLY-FUNDED PROJECTS

HIGHWAYS

MPO Project Num.	Facility/Project Name		County	Type of Work						Federal Funding Components				5-Yr Page Ref				
				Agency Project Num.	From/Location	To/Location	Old Item	Roadway ID	Length (miles)						Begin Point	End Point	Lanes	
Exist	Improv	Add'l	2012 - 2013							2013 - 2014	2014 - 2015	2015 - 2016						
DT4284801	SR 933/NW 12 AVENUE		MIAMI-DADE	RESURFACING - RIDE ONLY						Activity /Phase	Funding Source	Proposed Funding (\$000s)				A1-193		
4284801	FROM NW 20 STREET	TO N. OF NW 29 TH STREET		87085000	0.602	3.001	3.603	3	3			0	2012 - 2013	2013 - 2014	2014 - 2015		2015 - 2016	
												Construction	SA	80	0		0	0
												Railroad and Utilities	SA	5	0		0	0
DT4284802	SR 933/NW 12 AVENUE		MIAMI-DADE	INTERSECTION IMPROVEMENT						Activity /Phase	Funding Source	Proposed Funding (\$000s)				A1-194		
4284802	FROM SR 836 WB OFF-RAMP	NW 14 ST & AT NW 20 ST		87085000	0.655	2.377	3.032	5	0			0	2012 - 2013	2013 - 2014	2014 - 2015		2015 - 2016	
												Construction	HSP	398	0		0	0
DT4284841	SR 959/SW 57 AVENUE		MIAMI-DADE	RESURFACING						Activity /Phase	Funding Source	Proposed Funding (\$000s)				A1-198		
4284841	FROM SR 5/US-1	TO SR 976/SW 40 STREET		87062000	1.821	0.217	2.038	4	4			0	2012 - 2013	2013 - 2014	2014 - 2015		2015 - 2016	
												Construction	EB	1,519	256		0	0
										Construction	HSP	497	44	0	0			
DT4284851	SR 90/SW 8TH STREET		MIAMI-DADE	RESURFACING - RIDE ONLY						Activity /Phase	Funding Source	Proposed Funding (\$000s)				A1-199		
4284851	FROM SW 2ND AVENUE	TO SR 5/US-1/BRICKELL AVE		87120000	0.397	17.73	18.127	3	3			0	2012 - 2013	2013 - 2014	2014 - 2015		2015 - 2016	
										Construction	SA	296	0	0	0			
DT4284861	SR 856/LEHMAN CSWY		MIAMI-DADE	RESURFACING						Activity /Phase	Funding Source	Proposed Funding (\$000s)				A1-200		
4284861	FROM SR 5/BISCAYNE BLVD.	TO COLLINS/OCEAN BLVD		87210000	1.704	0	1.704	6	6			0	2012 - 2013	2013 - 2014	2014 - 2015		2015 - 2016	
										Construction	SA	2,402	0	0	0			
DT4290141	SR 823/NW 57 AVENUE		MIAMI-DADE	INTERSECTION IMPROVEMENT						Activity /Phase	Funding Source	Proposed Funding (\$000s)				A1-205		
4290141	AT NW 138 STREET	INTERSECTION IMPROVEMENT		87002000	0.001	4.744	4.745	6	0			0	2012 - 2013	2013 - 2014	2014 - 2015		2015 - 2016	
										Construction	HSP	0	803	0	0			



MIAMI-DADE METROPOLITAN PLANNING ORGANIZATION  
TRANSPORTATION IMPROVEMENT PROGRAM  
FEDERALLY-FUNDED PROJECTS

HIGHWAYS

MPO Project Num.	Facility/Project Name	County	Type of Work							Federal Funding Components				5-Yr Page Ref				
			Agency Project Num.	From/Location	To/Location	Old Item	Roadway ID	Length (miles)	Begin Point						End Point	Lanes		
Exist	Improv	Add'l								Activity /Phase	Funding Source	Proposed Funding (\$000s)						
												2012 - 2013	2013 - 2014	2014 - 2015	2015 - 2016			
DT4290201	SR 860/MIAMI GDNS DR	MIAMI-DADE	INTERSECTION IMPROVEMENT							Construction	HSP	Proposed Funding (\$000s)				A1-206		
4290201	FROM NE 20 PLACE	TO NE 22 AVENUE	87026000	0.194	8.522	8.716	4	4	0			2012 - 2013	2013 - 2014	2014 - 2015	2015 - 2016			
										0	630	0	0					
DT4290211	SR 9/SW 27 AVENUE	MIAMI-DADE	SAFETY PROJECT							Construction	HSP	Proposed Funding (\$000s)				A1-207		
4290211	AT SR 5/US-1	(INTERSECTION IMPROVEMNT)	87240000	0.001	0.016	0.017	4	0	0			2012 - 2013	2013 - 2014	2014 - 2015	2015 - 2016			
										0	1,994	0	0					
DT4290221	SR 922/NW 125 STREET	MIAMI-DADE	INTERSECTION IMPROVEMENT							Right of Way	HSP	Proposed Funding (\$000s)				A1-208		
4290221	FROM NW 6 AVENUE	TO NE MIAMI COURT	87066000	0.689	0.124	0.813	4	0	0			2012 - 2013	2013 - 2014	2014 - 2015	2015 - 2016			
												1,678	0	0	0			
												0	0	1,584	166			
										Preliminary Engineering	HSP	150	0	0	0			
DT4290371	SR 90/SW 8 & SW 7 ST	MIAMI-DADE	INTERSECTION IMPROVEMENT							Right of Way	SA	Proposed Funding (\$000s)				A1-209		
4290371	AT SW 4 AVENUE	AND AT SW 3 AVENUE	87120000	0.417	0.44	17.724	3	0	0			2012 - 2013	2013 - 2014	2014 - 2015	2015 - 2016			
												0	0	1,236	0			
												0	0	0	1,088			
										Preliminary Engineering	HSP	175	0	0	0			
DT4290401	SR 856/LEHMAN CSWY	MIAMI-DADE	SAFETY PROJECT							Construction	HSP	Proposed Funding (\$000s)				A1-210		
4290401	AT SR 5/US-1	(INTERSECTION IMPROVEMNT)	87210000	0.001	0	0.001	6	0	0			2012 - 2013	2013 - 2014	2014 - 2015	2015 - 2016			
										562	94	0	0					

**MIAMI-DADE METROPOLITAN PLANNING ORGANIZATION  
TRANSPORTATION IMPROVEMENT PROGRAM  
FEDERALLY-FUNDED PROJECTS**

**HIGHWAYS**

MPO Project Num.	Facility/Project Name		County	Type of Work						Federal Funding Components				5-Yr Page Ref		
				Roadway ID	Length (miles)	Begin Point	End Point	Lanes								
Agency Project Num.	From/Location	To/Location	Old Item									Exist	Improv	Add'l		
DT4290431	SR A1A/COLLINS AVE.		MIAMI-DADE	INTERSECTION IMPROVEMENT						Activity /Phase	Funding Source	Proposed Funding (\$000s)				A1-211
4290431	FROM 67 STREET	TO 69 STREET		87060000	0.254	9.072	9.326	3	0			0	2012 - 2013	2013 - 2014	2014 - 2015	
											Construction	HSP	0	582	0	0
DT4290471	SR 93/I-75		MIAMI-DADE	LANDSCAPING						Activity /Phase	Funding Source	Proposed Funding (\$000s)				A1-213
4290471	FROM NW 178 STREET	TO NW 202 STREET		87075000	1.463	3.979	5.442	8	0			0	2012 - 2013	2013 - 2014	2014 - 2015	
											Construction	ACNH	2,146	256	0	0
DT4291351	SR 826/PALMETTO EXPY		MIAMI-DADE	RESURFACING						Activity /Phase	Funding Source	Proposed Funding (\$000s)				A1-217
4291351	FROM N.W. 122 STREET	TO EAST OF N.W. 57TH AVE		87260000	5.195	14.345	19.54	4	4			0	2012 - 2013	2013 - 2014	2014 - 2015	
											Construction	EB	0	2,016	0	0
											Construction	SA	0	5,932	0	0
											Construction	SU	0	987	0	0
DT4291352	SR 826/PALMETTO EXPY		MIAMI-DADE	INTERSECTION IMPROVEMENT						Activity /Phase	Funding Source	Proposed Funding (\$000s)				A1-218
4291352	AT NW 57 AVENUE			87260000	0.001	18.994	18.995	6	0			0	2012 - 2013	2013 - 2014	2014 - 2015	
											Construction	HSP	0	95	0	0
DT4291361	SR 948/NW 36 STREET		MIAMI-DADE	RESURFACING						Activity /Phase	Funding Source	Proposed Funding (\$000s)				A1-220
4291361	FROM W OF NW 74TH AVENUE	TO WEST OF LEE DRIVE		87220000	3.185	0.375	3.37	6	6			0	2012 - 2013	2013 - 2014	2014 - 2015	
											Construction	SA	0	2,482	0	0
											Construction	SU	0	1,635	0	0
DT4291371	SR 922/NE 125 STREET		MIAMI-DADE	RESURFACING						Activity /Phase	Funding Source	Proposed Funding (\$000s)				A1-221
4291371	FROM E OF NE 7TH AVENUE	TO W OF BISCAIYNE BLVD		87066000	1.284	1.644	2.928	4	4			0	2012 - 2013	2013 - 2014	2014 - 2015	
											Construction	SU	0	0	1,886	285

MIAMI-DADE METROPOLITAN PLANNING ORGANIZATION  
TRANSPORTATION IMPROVEMENT PROGRAM  
FEDERALLY-FUNDED PROJECTS

HIGHWAYS

MPO Project Num.	Facility/Project Name	County	Type of Work							Federal Funding Components				5-Yr Page Ref		
Agency Project Num.	From/Location To/Location	Old Item	Roadway ID	Length (miles)	Begin Point	End Point	Lanes			Activity /Phase	Funding Source	Proposed Funding (\$000s)				
							Exist	Improv	Add'l			2012 - 2013	2013 - 2014	2014 - 2015	2015 - 2016	
DT4291462	SR 916/NW 135 STREET	MIAMI-DADE	INTERSECTION IMPROVEMENT									Proposed Funding (\$000s)				A1-227
4291462	AT NW 17 AVENUE		87008000	0.001	6.107	6.108	3	0	0			2012 - 2013	2013 - 2014	2014 - 2015	2015 - 2016	
Construction										HSP	0	186	0	0		
DT4291471	SR 934/NW 79 STREET	MIAMI-DADE	RESURFACING									Proposed Funding (\$000s)				A1-228
4291471	FROM E OF 2800 BLOCK TO NW 14TH AVENUE		87080900	1.418	36.316	37.734	6	6	0			2012 - 2013	2013 - 2014	2014 - 2015	2015 - 2016	
Construction										EB	0	2,567	0	0		
DT4291622	SR 90/TAMIAMI TRAIL	MIAMI-DADE	RESURFACING									Proposed Funding (\$000s)				A1-232
4291622	FROM W OF LOOP ROAD TO W OF EVERGLADES PRESV.		87110000	9.164	3.967	13.131	2	2	0			2012 - 2013	2013 - 2014	2014 - 2015	2015 - 2016	
Construction										EB	0	5,681	0	0		
DT4291841	SR 9/NW 27 AVENUE	MIAMI-DADE	RESURFACING									Proposed Funding (\$000s)				A1-234
4291841	FROM N. OF NW 141 STREET TO ON RAMP FM: PARK & RIDE		87240000	1.936	11.345	13.281	4	4	0			2012 - 2013	2013 - 2014	2014 - 2015	2015 - 2016	
Construction										EB	0	2,677	0	0		
DT4291851	SR 9/NW 27 AVENUE	MIAMI-DADE	RESURFACING									Proposed Funding (\$000s)				A1-235
4291851	FROM S OF SR 934/NW 79 ST TO N OF SR 935/NW 103 ST		87240000	1.621	7.227	8.848	3	3	0			2012 - 2013	2013 - 2014	2014 - 2015	2015 - 2016	
Construction										SA	0	3,171	0	0		
DT4291881	SR 5/US-1/S. DIXIE	MIAMI-DADE	RESURFACING									Proposed Funding (\$000s)				A1-237
4291881	FROM SOUTH OF SW 112 AVE TO N OF SW 184 ST/EUREKA		87020000	2.093	12.017	14.11	6	6	0			2012 - 2013	2013 - 2014	2014 - 2015	2015 - 2016	
Construction										SA	0	3,680	0	0		

MIAMI-DADE METROPOLITAN PLANNING ORGANIZATION  
TRANSPORTATION IMPROVEMENT PROGRAM  
FEDERALLY-FUNDED PROJECTS

HIGHWAYS

MPO Project Num.	Facility/Project Name		County	Type of Work						Federal Funding Components				5-Yr Page Ref			
	From/Location	To/Location		Old Item	Roadway ID	Length (miles)	Begin Point	End Point	Lanes								
Agency Project Num.													Exist	Improv	Add'l		
DT4291901	SR 5/BISCAYNE BLVD		MIAMI-DADE	RESURFACING						Activity /Phase	Funding Source	Proposed Funding (\$000s)				A1-239	
4291901	FROM N OF NE 121 STREET	TO NE 151 STREET		87030000	1.94	19.285	21.225	6	6			0	2012 - 2013	2013 - 2014	2014 - 2015		2015 - 2016
											Construction	SA	0	3,858	0	0	
DT4291902	SR 5/BISCAYNE BLVD		MIAMI-DADE	INTERSECTION IMPROVEMENT						Activity /Phase	Funding Source	Proposed Funding (\$000s)				A1-240	
4291902	AT SR 916/NE 135 STREET			87030000	0.001	20.143	20.144	6	0			0	2012 - 2013	2013 - 2014	2014 - 2015		2015 - 2016
											Construction	HSP	0	451	0	0	
DT4293001	SR 9A/I-95		MIAMI-DADE	RIGID PAVEMENT REHABILITATION						Activity /Phase	Funding Source	Proposed Funding (\$000s)				A1-246	
4293001	FROM NW 79TH STREET	TO NW 103RD STREET		87270000	1.529	7.294	8.823	12	12			0	2012 - 2013	2013 - 2014	2014 - 2015		2015 - 2016
											Construction	ACIM	0	7,935	0	0	
DT4293011	SR 9A/I-95		MIAMI-DADE	RIGID PAVEMENT REHABILITATION						Activity /Phase	Funding Source	Proposed Funding (\$000s)				A1-247	
4293011	FROM BISCAYNE RIVER CANAL	TO NORTH OF RAMP 87170353		87270000	1.277	12.091	13.368	6	6			0	2012 - 2013	2013 - 2014	2014 - 2015		2015 - 2016
											Construction	ACIM	0	6,591	0	0	
DT4293411	SR 994/QUAIL ROOST		MIAMI-DADE	RESURFACING						Activity /Phase	Funding Source	Proposed Funding (\$000s)				A1-248	
4293411	FROM E OF TURNPIKE	TO SR 5/US-1		87091000	0.972	7.086	8.058	4	4			0	2012 - 2013	2013 - 2014	2014 - 2015		2015 - 2016
												Preliminary Engineering	SA	168	0		0
											Construction	SA	0	0	1,638	0	

MIAMI-DADE METROPOLITAN PLANNING ORGANIZATION  
TRANSPORTATION IMPROVEMENT PROGRAM  
FEDERALLY-FUNDED PROJECTS

HIGHWAYS

MPO Project Num.	Facility/Project Name	County	Type of Work							Federal Funding Components				5-Yr Page Ref		
Agency Project Num.	From/Location To/Location	Old Item	Roadway ID	Length (miles)	Begin Point	End Point	Lanes			Activity /Phase	Funding Source	Proposed Funding (\$000s)				
							Exist	Improv	Add'l			2012 - 2013	2013 - 2014	2014 - 2015	2015 - 2016	

DT4293431	SR 25/NW 36 STREET	MIAMI-DADE	RESURFACING							Activity /Phase	Funding Source	Proposed Funding (\$000s)				A1-249
4293431	FROM OKEECHOBEE ROAD TO NW 23 AVENUE		87090000	1.611	15.269	16.88	4	4	0			2012 - 2013	2013 - 2014	2014 - 2015	2015 - 2016	
										Preliminary Engineering	SA	50	0	0	0	
										Preliminary Engineering	ACSA	300	0	0	0	
										Railroad and Utilities	SA	0	0	15	0	
										Construction	SA	0	0	2,474	0	

DT4293432	SR 25/NW 36 STREET	MIAMI-DADE	INTERSECTION IMPROVEMENT							Activity /Phase	Funding Source	Proposed Funding (\$000s)				A1-250
4293432	AT NW 27 AVENUE		87090000	0.001	16.502	16.503	4	0	0			2012 - 2013	2013 - 2014	2014 - 2015	2015 - 2016	
										Construction	HSP	0	0	206	0	

DT4293441	SR 915/NE 6 AVENUE	MIAMI-DADE	RESURFACING							Activity /Phase	Funding Source	Proposed Funding (\$000s)				A1-251
4293441	FROM BISCAYNE BOULEVARD TO NE 110 TERRACE		87034000	1.423	0	1.423	4	4	0			2012 - 2013	2013 - 2014	2014 - 2015	2015 - 2016	
										Construction	SU	0	0	1,278	0	
										Construction	SA	0	0	800	0	

DT4293451	SR 969/NW 72 AVE	MIAMI-DADE	RESURFACING							Activity /Phase	Funding Source	Proposed Funding (\$000s)				A1-252
4293451	FROM NW 25 ST TO NW 74 STREET		87027000	3.069	2.3	5.369	6	6	0			2012 - 2013	2013 - 2014	2014 - 2015	2015 - 2016	
										Construction	SA	0	0	6,035	0	
										Preliminary Engineering	SA	486	0	0	0	
										Preliminary Engineering	ACSA	139	0	0	0	

DT4293452	SR 969/NW 72 AVE	MIAMI-DADE	INTERSECTION IMPROVEMENT							Activity /Phase	Funding Source	Proposed Funding (\$000s)				A1-253
4293452	AT SR 934/NW 74 STREET		87270000	0.001	5.405	5.406	12	0	0			2012 - 2013	2013 - 2014	2014 - 2015	2015 - 2016	
										Construction	HSP	0	0	330	0	
										Preliminary Engineering	HSP	63	0	0	0	

MIAMI-DADE METROPOLITAN PLANNING ORGANIZATION  
TRANSPORTATION IMPROVEMENT PROGRAM  
FEDERALLY-FUNDED PROJECTS

HIGHWAYS

MPO Project Num.	Facility/Project Name	County	Type of Work							Federal Funding Components				5-Yr Page Ref			
Agency Project Num.	From/Location	To/Location	Old Item	Roadway ID	Length (miles)	Begin Point	End Point	Lanes			Activity /Phase	Funding Source	Proposed Funding (\$000s)				
								Exist	Improv	Add'l			2012 - 2013	2013 - 2014	2014 - 2015	2015 - 2016	

DT4293461	SR 916/NW 135 ST		MIAMI-DADE	RESURFACING							Activity /Phase	Funding Source	Proposed Funding (\$000s)				A1-254
4293461	FROM NW 6 AVENUE	TO SR 5/BISCAYNE BLVD.		87008000	3.008	7.245	10.253	4	4	0			2012 - 2013	2013 - 2014	2014 - 2015	2015 - 2016	
											Construction	SA	0	0	5,191	0	
											Railroad and Utilities	SA	0	0	15	0	
											Preliminary Engineering	SA	537	0	0	0	

DT4293462	SR 916/NE 135 STREET		MIAMI-DADE	INTERSECTION IMPROVEMENT							Activity /Phase	Funding Source	Proposed Funding (\$000s)				A1-255
4293462	AT SR 915/NE 6 AVENUE	AND AT SR 909/W. DIXIE HWY.		87034000	0.114	2.918	3.032	4	0	0			2012 - 2013	2013 - 2014	2014 - 2015	2015 - 2016	
											Construction	HSP	0	0	324	0	
											Preliminary Engineering	HSP	182	0	0	0	

DT4299821	SR 5/US-1		DIST/ST-WIDE	FENCING							Activity /Phase	Funding Source	Proposed Funding (\$000s)				A1-259
4299821	FROM MM 108.5	TO MM 116		90060000	7.996	0	38.771	1	0	0			2012 - 2013	2013 - 2014	2014 - 2015	2015 - 2016	
											Construction	EB	57	0	0	0	

DT4300291	ATLANTIC ISLE		MIAMI-DADE	REPLACE OR WIDEN BR CULVERT							Activity /Phase	Funding Source	Proposed Funding (\$000s)				A1-263
4300291	TO 1/4 MILE WEST OF SR A1A	REP/REHAB BRDG # 874218		87674513	0.009	0.255	0.264	2	0	0			2012 - 2013	2013 - 2014	2014 - 2015	2015 - 2016	
											Construction	BRTZ	0	0	442	0	
											Preliminary Engineering	BRTZ	47	0	0	0	

DT4300311	LUGO AVENUE		MIAMI-DADE	REPLACE OR WIDEN BR CULVERT							Activity /Phase	Funding Source	Proposed Funding (\$000s)				A1-264
4300311	1/2 MI EAST OF OLD CUTLER RD	REP/REHAB BRDG # 875308		87000735	0.012	0.464	0.476	0	0	0			2012 - 2013	2013 - 2014	2014 - 2015	2015 - 2016	
											Construction	EBBP	0	0	875	0	
											Preliminary Engineering	BRTZ	91	0	0	0	

**MIAMI-DADE METROPOLITAN PLANNING ORGANIZATION  
TRANSPORTATION IMPROVEMENT PROGRAM  
FEDERALLY-FUNDED PROJECTS**

**HIGHWAYS**

MPO Project Num.	Facility/Project Name	County	Type of Work							Federal Funding Components				5-Yr Page Ref			
Agency Project Num.	From/Location	To/Location	Old Item	Roadway ID	Length (miles)	Begin Point	End Point	Lanes			Activity /Phase	Funding Source	Proposed Funding (\$000s)				A1-265
								Exist	Improv	Add'l			2012 - 2013	2013 - 2014	2014 - 2015	2015 - 2016	

DT4301612	WIDE RESIDENCY CEI CONSULTANT FEDERAL PR	DIST/ST-WIDE	INSPECT CONSTRUCTION PROJS.							Activity /Phase	Funding Source	Proposed Funding (\$000s)				A1-265
4301612				0	0	0	0	0	0			202	427	220	456	
											Construction	SA				

DT4304441	SR 907/ALTON ROAD	MIAMI-DADE	RESURFACING							Activity /Phase	Funding Source	Proposed Funding (\$000s)				A1-266
4304441	FROM 43RD STREET	TO COLLINS AVE		87037000	2.702	2.957	5.659	4	4			0	2012 - 2013	2013 - 2014	2014 - 2015	
											Construction	SU	0	0	0	1,401
											Construction	EB	0	0	0	862
											Preliminary Engineering	SA	0	502	0	0
											Preliminary Engineering	ACSA	0	245	0	0
											Construction	SA	0	0	0	1,099

DT4306371	SR 847/NW 47 AVENUE	MIAMI-DADE	PD&E/EMO STUDY							Activity /Phase	Funding Source	Proposed Funding (\$000s)				A1-267
4306371	FROM SR 860/NW 183 STREET	TO PREMIER PKY (BROWARD)		87012000	2.364	0	2.144	4	4			2	2012 - 2013	2013 - 2014	2014 - 2015	
											Preliminary Engineering	SU	2,000	0	0	0

DT4307611	SR 5/US-1/S. DIXIE	MIAMI-DADE	INTERSECTION IMPROVEMENT							Activity /Phase	Funding Source	Proposed Funding (\$000s)				A1-268
4307611	AT SW 211 STREET			87020000	0.001	11.647	11.648	4	0			0	2012 - 2013	2013 - 2014	2014 - 2015	
											Construction	HSP	0	0	458	0
											Preliminary Engineering	HSP	109	0	0	0

DT4307651	SR 932/NW 103 STREET	MIAMI-DADE	INTERSECTION IMPROVEMENT							Activity /Phase	Funding Source	Proposed Funding (\$000s)				A1-269
4307651	FROM SR 7/NW 7 AVENUE	TO NW 6 AVENUE		87038000	0.124	8.199	8.323	5	0			0	2012 - 2013	2013 - 2014	2014 - 2015	
											Preliminary Engineering	HSP	185	0	0	0
											Construction	HSP	0	0	601	0

MIAMI-DADE METROPOLITAN PLANNING ORGANIZATION  
TRANSPORTATION IMPROVEMENT PROGRAM  
FEDERALLY-FUNDED PROJECTS

HIGHWAYS

MPO Project Num.	Facility/Project Name	County	Type of Work							Federal Funding Components				5-Yr Page Ref		
Agency Project Num.	From/Location To/Location	Old Item	Roadway ID	Length (miles)	Begin Point	End Point	Lanes			Activity /Phase	Funding Source	Proposed Funding (\$000s)				
							Exist	Improv	Add'l			2012 - 2013	2013 - 2014	2014 - 2015	2015 - 2016	

DT4307681	SR 5/BISCAYNE BLVD	MIAMI-DADE	INTERSECTION IMPROVEMENT							Activity /Phase	Funding Source	Proposed Funding (\$000s)				A1-270
4307681	AT NE 199, 205, 209 & 213 STREE		87030000	0.958	24.392	25.35	7	0	0			2012 - 2013	2013 - 2014	2014 - 2015	2015 - 2016	
										Construction	HSP	0	0	2,159	0	
										Preliminary Engineering	HSP	441	0	0	0	

DT4307901	SR 9A/I-95 (S/B)	MIAMI-DADE	RIGID PAVEMENT REHABILITATION							Activity /Phase	Funding Source	Proposed Funding (\$000s)				A1-271
4307901	FROM NW 103 STREET TO NORTH OF NW 119 STREET		87270000	1.34	8.823	10.163	6	6	0			2012 - 2013	2013 - 2014	2014 - 2015	2015 - 2016	
										Construction	ACIM	0	0	2,368	0	
										Preliminary Engineering	ACIM	294	0	0	0	

DT4307902	SR 9A/I-95 (N/B)	MIAMI-DADE	RIGID PAVEMENT REHABILITATION							Activity /Phase	Funding Source	Proposed Funding (\$000s)				A1-272
4307902	FROM NW 103 STREET TO BISCAYNE RIVER CANAL		87270000	3.268	8.823	12.091	6	6	0			2012 - 2013	2013 - 2014	2014 - 2015	2015 - 2016	
										Preliminary Engineering	ACIM	581	0	0	0	
										Construction	ACIM	0	0	5,791	0	

DT4307951	SR 93/I-75	MIAMI-DADE	RESURFACING							Activity /Phase	Funding Source	Proposed Funding (\$000s)				A1-273
4307951	AT SR 826/PALMETTO EXPY RA		87075303	1.078	0	0.632	1	1	0			2012 - 2013	2013 - 2014	2014 - 2015	2015 - 2016	
										Preliminary Engineering	ACIM	0	112	0	0	
										Construction	ACIM	0	0	298	58	

DT4308031	SR 823/NW 57 AVENUE	MIAMI-DADE	RESURFACING							Activity /Phase	Funding Source	Proposed Funding (\$000s)				A1-274
4308031	FROM SR 916/NW 138 STREET TO S OF NW 186 STREET		87002000	2.993	4.754	7.747	6	6	0			2012 - 2013	2013 - 2014	2014 - 2015	2015 - 2016	
										Construction	SU	0	0	3,690	581	



**MIAMI-DADE METROPOLITAN PLANNING ORGANIZATION  
TRANSPORTATION IMPROVEMENT PROGRAM  
FEDERALLY-FUNDED PROJECTS**

**HIGHWAYS**

MPO Project Num.	Facility/Project Name		County	Type of Work						Federal Funding Components				5-Yr Page Ref		
	From/Location	To/Location		Roadway ID	Length (miles)	Begin Point	End Point	Lanes								
Agency Project Num.			Old Item								Exist	Improv	Add'l			
DT4308051	SR 860/MIAMI GDNS DR		MIAMI-DADE	RESURFACING						Activity /Phase	Funding Source	Proposed Funding (\$000s)				A1-275
4308051	FROM NE 5 AVENUE	TO SR 5/BISCAYNE BLVD		87026000	2.841	6.47	9.311	6	6			0	2012 - 2013	2013 - 2014	2014 - 2015	
										Construction	SA	0	0	2,440	0	
DT4308081	SR 5/BISCAYNE BLVD		MIAMI-DADE	RESURFACING						Activity /Phase	Funding Source	Proposed Funding (\$000s)				A1-276
4308081	FROM NE 151 STREET	TO NE 196 STREET		87030000	3.053	21.225	24.278	4	4			0	2012 - 2013	2013 - 2014	2014 - 2015	
										Construction	SU	0	0	5,272	826	
DT4308171	SR 7/NW 7 AVENUE		MIAMI-DADE	RESURFACING						Activity /Phase	Funding Source	Proposed Funding (\$000s)				A1-283
4308171	FROM N OF NW 32 STREET	TO N OF NW 78 STREET		87140000	2.76	2.85	5.61	4	4			0	2012 - 2013	2013 - 2014	2014 - 2015	
										Construction	EB	0	0	1,015	0	
										Construction	SA	0	0	1,904	0	
DT4308191	SR 909/W DIXIE HWY		MIAMI-DADE	RESURFACING						Activity /Phase	Funding Source	Proposed Funding (\$000s)				A1-284
4308191	FROM N OF NE 151 STREET	TO NE 163 STREET		87190000	0.913	2.854	3.767	4	4			0	2012 - 2013	2013 - 2014	2014 - 2015	
										Construction	SA	0	0	474	0	
DT4308211	SR 826/PALMETTO EXPY		MIAMI-DADE	RESURFACING						Activity /Phase	Funding Source	Proposed Funding (\$000s)				A1-285
4308211	FROM N OF N.W. 12 AVENUE	TO S OF N.W. 7 AVENUE		87260000	0.901	0	24.209	8	8			0	2012 - 2013	2013 - 2014	2014 - 2015	
										Construction	SU	0	0	1,096	0	
DT4308213	SR 826/PALMETTO EXPY		MIAMI-DADE	RESURFACING						Activity /Phase	Funding Source	Proposed Funding (\$000s)				A1-287
4308213	FRONTAGE ROADS	(VARIOUS LOCATIONS)		87075701	5.424	0	1.551	2	2			0	2012 - 2013	2013 - 2014	2014 - 2015	
										Construction	SU	0	0	3,587	0	

MIAMI-DADE METROPOLITAN PLANNING ORGANIZATION  
TRANSPORTATION IMPROVEMENT PROGRAM  
FEDERALLY-FUNDED PROJECTS

HIGHWAYS

MPO Project Num.	Facility/Project Name	County	Type of Work							Federal Funding Components				5-Yr Page Ref		
Agency Project Num.	From/Location To/Location	Old Item	Roadway ID	Length (miles)	Begin Point	End Point	Lanes			Activity /Phase	Funding Source	Proposed Funding (\$000s)				
							Exist	Improv	Add'l			2012 - 2013	2013 - 2014	2014 - 2015	2015 - 2016	
DT4308214	SR 826/PALMETTO XWAY	MIAMI-DADE	RESURFACING									Proposed Funding (\$000s)				A1-288
4308214	VARIOUS RAMP	AT GOLDEN GLADES INTERCHAN	87270210	2.124	0	1.042	3	3	0			2012 - 2013	2013 - 2014	2014 - 2015	2015 - 2016	
Construction										EB	0	0	1,550	0		
DT4309071	SR 847/NW 47 AVENUE	MIAMI-DADE	RESURFACING									Proposed Funding (\$000s)				A1-289
4309071	FROM NW 183 STREET	TO NW 215 STREET	87012000	2.144	0	2.144	2	2	0			2012 - 2013	2013 - 2014	2014 - 2015	2015 - 2016	
Construction										SU	0	0	277	0		
DT4309311	SR 989/ALLAPATAH RD	MIAMI-DADE	INTERSECTION IMPROVEMENT									Proposed Funding (\$000s)				A1-290
4309311	AT SW 248 STREET		87015000	0.001	0.408	0.409	4	0	0			2012 - 2013	2013 - 2014	2014 - 2015	2015 - 2016	
Construction										HSP	0	615	0	0		
DT4309491	SR A1A/COLLINS AVE	MIAMI-DADE	RESURFACING									Proposed Funding (\$000s)				A1-291
4309491	FROM BAYVIEW DRIVE	TO SR 956/192 ST	87060000	2.241	14.047	16.288	6	6	0			2012 - 2013	2013 - 2014	2014 - 2015	2015 - 2016	
Construction										SU	0	0	2,784	0		
DT4311701	SR 94/N KENDALL DR	MIAMI-DADE	RESURFACING									Proposed Funding (\$000s)				A1-293
4311701	FROM E OF 97 AVENUE	TO SW 79 AVENUE	87001000	1.716	8.189	9.905	6	6	0			2012 - 2013	2013 - 2014	2014 - 2015	2015 - 2016	
Construction										SU	0	0	1,744	0		
DT4311761	SR 932/NW 103 STREET	MIAMI-DADE	RESURFACING									Proposed Funding (\$000s)				A1-298
4311761	FROM S OF E 10 COURT	TO SR 7/NW 7 AVENUE	87038000	3.284	4.915	8.199	6	6	0			2012 - 2013	2013 - 2014	2014 - 2015	2015 - 2016	
Construction										EB	0	0	3,407	0		

MIAMI-DADE METROPOLITAN PLANNING ORGANIZATION  
 TRANSPORTATION IMPROVEMENT PROGRAM  
 FEDERALLY-FUNDED PROJECTS

HIGHWAYS

MPO Project Num.	Facility/Project Name	County	Type of Work							Federal Funding Components				5-Yr Page Ref		
Agency Project Num.	From/Location To/Location	Old Item	Roadway ID	Length (miles)	Begin Point	End Point	Lanes			Activity /Phase	Funding Source	Proposed Funding (\$000s)				
							Exist	Improv	Add'l			2012 - 2013	2013 - 2014	2014 - 2015	2015 - 2016	
DT4311781	SR 934/NW 79 STREET	MIAMI-DADE	RESURFACING													A1-300
4311781	FROM W OF E 5 AVENUE TO 2800 BLOCK		87080900	1.849	34.467	36.316	6	6	0			2012 - 2013	2013 - 2014	2014 - 2015	2015 - 2016	
									Construction	SA	0	0	1,510	0		
DT4311791	SR 944/HIALEAH DRIVE	MIAMI-DADE	RESURFACING													A1-301
4311791	FROM E 10 AVENUE TO SR 7/NW 7 AVENUE		87250000	3.305	1.192	4.497	4	4	0			2012 - 2013	2013 - 2014	2014 - 2015	2015 - 2016	
									Construction	SA	0	0	3,134	0		
DT4314981	SAFE RTES TO SCHOOL INFRASTRUCTURE	MIAMI-DADE	PEDESTRIAN SAFETY IMPROVEMENT													A1-309
4314981	PRIORITY 1 COCONUT PALM ELEM SCHOOL			0	0	0	0	0	0			2012 - 2013	2013 - 2014	2014 - 2015	2015 - 2016	
									Construction	SA	2	0	0	0		
									Construction	SR2E	29	0	0	0		
DT4314991	SAFE RTES TO SCHOOL INFRASTRUCTURE PROJEC	MIAMI-DADE	PEDESTRIAN SAFETY IMPROVEMENT													A1-310
4314991	BISCAYNE SCHOOL			0	0	0	0	0	0			2012 - 2013	2013 - 2014	2014 - 2015	2015 - 2016	
									Construction	SR2S	0	0	0	232		
									Preliminary Engineering	SA	0	0	2	0		
									Construction	SA	0	0	0	2		
									Preliminary Engineering	SR2S	0	0	30	0		

MIAMI-DADE METROPOLITAN PLANNING ORGANIZATION  
 TRANSPORTATION IMPROVEMENT PROGRAM  
 FEDERALLY-FUNDED PROJECTS

HIGHWAYS

MPO Project Num.	Facility/Project Name	County	Type of Work							Federal Funding Components				5-Yr Page Ref
Agency Project Num.	From/Location To/Location	Old Item	Roadway ID	Length (miles)	Begin Point	End Point	Lanes							
							Exist	Improv	Add'l					

DT4315001	SAFE RTES TO SCHOOL INFRASTRUCTURE	MIAMI-DADE	PEDESTRIAN SAFETY IMPROVEMENT							Activity /Phase	Funding Source	Proposed Funding (\$000s)				A1-311
4315001	PRIORITY 1 CORAL REEF ELEM SCHOOL			0	0	0	0	0	0			2012 - 2013	2013 - 2014	2014 - 2015	2015 - 2016	
										Construction	SR2S	0	80	0	0	
										Preliminary Engineering	SR2S	15	0	0	0	
										Preliminary Engineering	SA	3	0	0	0	
										Construction	SA	0	3	0	0	
										Construction	SR2E	0	38	0	0	

DT4315011	SAFE RTES TO SCHOOL INFRASTRUCTURE -	MIAMI-DADE	PEDESTRIAN SAFETY IMPROVEMENT							Activity /Phase	Funding Source	Proposed Funding (\$000s)				A1-312
4315011	FREDERICK DOUGLAS & PAUL LAURENCE			0	0	0	0	0	0			2012 - 2013	2013 - 2014	2014 - 2015	2015 - 2016	
										Construction	SA	3	0	0	0	
										Construction	SR2S	185	0	0	0	

DT4315021	SAFE RTES TO SCHOOL INFRASTRUCTURE	MIAMI-DADE	PEDESTRIAN SAFETY IMPROVEMENT							Activity /Phase	Funding Source	Proposed Funding (\$000s)				A1-313
4315021	PRIORITY 1 HOWARD DRIVE ELEM SCHOOL			0	0	0	0	0	0			2012 - 2013	2013 - 2014	2014 - 2015	2015 - 2016	
										Construction	SR2E	5	0	0	0	

DT4315031	SAFE RTES TO SCHOOL INFRASTRUCTURE PROJECT	MIAMI-DADE	PEDESTRIAN SAFETY IMPROVEMENT							Activity /Phase	Funding Source	Proposed Funding (\$000s)				A1-314
4315031	PERRINE ELEMENTARY SCHOOL			0	0	0	0	0	0			2012 - 2013	2013 - 2014	2014 - 2015	2015 - 2016	
										Construction	SR2E	0	0	0	158	
										Preliminary Engineering	SA	0	0	2	0	
										Construction	SA	0	0	0	2	
										Preliminary Engineering	SR2S	0	0	54	0	
										Construction	SR2S	0	0	0	259	

MIAMI-DADE METROPOLITAN PLANNING ORGANIZATION  
TRANSPORTATION IMPROVEMENT PROGRAM  
FEDERALLY-FUNDED PROJECTS

HIGHWAYS

MPO Project Num.	Facility/Project Name	County	Type of Work							Federal Funding Components				5-Yr Page Ref
Agency Project Num.	From/Location	To/Location	Old Item	Roadway ID	Length (miles)	Begin Point	End Point	Lanes						
								Exist	Improv	Add'l				

DT4315041	SAFE RTES TO SCHOOL INFRASTRUCTURE	MIAMI-DADE	PEDESTRIAN SAFETY IMPROVEMENT							Activity /Phase	Funding Source	Proposed Funding (\$000s)				A1-315
4315041	PRIORITY 1	LEISURE CITY ELEMENTARY			0	0	0	0	0	0		2012 - 2013	2013 - 2014	2014 - 2015	2015 - 2016	
											Construction	SA	3	0	0	0
											Construction	SR2E	37	0	0	0

DT4315051	SAFE RTES TO SCHOOL INFRASTRUCTURE PROJECT	MIAMI-DADE	PEDESTRIAN SAFETY IMPROVEMENT							Activity /Phase	Funding Source	Proposed Funding (\$000s)				A1-316
4315051	3 SCHOOLS IN MIAMI DADE				0	0	0	0	0	0		2012 - 2013	2013 - 2014	2014 - 2015	2015 - 2016	
											Preliminary Engineering	SA	3	0	0	0
											Construction	SA	0	3	0	0
											Preliminary Engineering	SR2S	25	0	0	0
											Construction	SR2E	0	188	0	0

DT4315071	SAFE RTES TO SCHOOL INFRASTRUCTURE	MIAMI-DADE	PEDESTRIAN SAFETY IMPROVEMENT							Activity /Phase	Funding Source	Proposed Funding (\$000s)				A1-317
4315071	PRIORITY 2	CORAL REEF ELEMENTARY			0	0	0	0	0	0		2012 - 2013	2013 - 2014	2014 - 2015	2015 - 2016	
											Construction	SA	0	0	0	3
											Preliminary Engineering	SR2E	0	0	18	0
											Construction	SR2E	0	0	0	139
											Preliminary Engineering	SA	0	0	3	0

DT4316351	WIDE SAFETY PUSHBUTTON PROJECTS PILOT PROJECT	DIST/ST-WIDE	SAFETY PROJECT							Activity /Phase	Funding Source	Proposed Funding (\$000s)				A1-318
4316351					0	0	0	0	0	0		2012 - 2013	2013 - 2014	2014 - 2015	2015 - 2016	
											Construction	HSP	1,010	0	0	0
											Preliminary Engineering	HSP	305	0	0	0

MIAMI-DADE METROPOLITAN PLANNING ORGANIZATION  
 TRANSPORTATION IMPROVEMENT PROGRAM  
 FEDERALLY-FUNDED PROJECTS

HIGHWAYS

MPO Project Num.	Facility/Project Name	County	Type of Work							Federal Funding Components				5-Yr Page Ref
Agency Project Num.	From/Location	To/Location	Old Item	Roadway ID	Length (miles)	Begin Point	End Point	Lanes						
								Exist	Improv	Add'l				

DT4318461	SR 934/EAST 4TH AVE	MIAMI-DADE	RAIL SAFETY PROJECT							Activity /Phase	Funding Source	Proposed Funding (\$000s)				A1-318
4318461	AT FEC RR XING # 272738D			0	0	0	0	0	0			2012 - 2013	2013 - 2014	2014 - 2015	2015 - 2016	
										Railroad and Utilities	RHP	328	0	0	0	

DT4318471	NW 32 AVENUE	MIAMI-DADE	RAIL SAFETY PROJECT							Activity /Phase	Funding Source	Proposed Funding (\$000s)				A1-319
4318471	AT FEC RR XING # 272722G			0	0	0	0	0	0			2012 - 2013	2013 - 2014	2014 - 2015	2015 - 2016	
										Railroad and Utilities	RHP	102	0	0	0	

DT4319921	DEV. AUTH. WAYFINDING AND SIGNAGE SYSTEM	MIAMI-DADE	SIGNING/PAVEMENT MARKINGS							Activity /Phase	Funding Source	Proposed Funding (\$000s)				A1-324
4319921				0	0	0	0	0	0			2012 - 2013	2013 - 2014	2014 - 2015	2015 - 2016	
										Construction	SE	0	0	1,000	0	

<b>Yearly Total</b>	<b>129,388</b>	<b>294,268</b>	<b>145,102</b>	<b>99,370</b>
<b>4 Year Total</b>	<b>668,128</b>			

MIAMI-DADE METROPOLITAN PLANNING ORGANIZATION  
TRANSPORTATION IMPROVEMENT PROGRAM  
FEDERALLY-FUNDED PROJECTS

MAINTENANCE

MPO Project Num.	Facility/Project Name	County	Type of Work							Federal Funding Components				5-Yr Page Ref
Agency Project Num.	From/Location	To/Location	Old Item	Roadway ID	Length (miles)	Begin Point	End Point	Lanes						
								Exist	Improv	Add'l				

DT2507822 2507822	DIST/ST-WIDE	TRAFFIC ENGINEERING STUDY	Activity /Phase	Funding Source	Proposed Funding (\$000s)				A1-326
					2012 - 2013	2013 - 2014	2014 - 2015	2015 - 2016	
		0 0 0 0 0 0							
			Grants and Miscellaneous	ACBR	200	200	200	200	

DT2527321 2527321	DIST/ST-WIDE	BRIDGE OPERATIONS	Activity /Phase	Funding Source	Proposed Funding (\$000s)				A1-328
					2012 - 2013	2013 - 2014	2014 - 2015	2015 - 2016	
		0 0 0 0 0 0							
			Grants and Miscellaneous	BRTZ	0	752	0	790	

DT2527331 2527331	DIST/ST-WIDE	BRIDGE OPERATIONS	Activity /Phase	Funding Source	Proposed Funding (\$000s)				A1-329
					2012 - 2013	2013 - 2014	2014 - 2015	2015 - 2016	
		0 0 0 0 0 0							
			Grants and Miscellaneous	ACBR	0	672	0	705	

<b>Yearly Total</b>	<b>200</b>	<b>1,624</b>	<b>200</b>	<b>1,695</b>
<b>4 Year Total</b>	<b>3,719</b>			

MIAMI-DADE METROPOLITAN PLANNING ORGANIZATION  
TRANSPORTATION IMPROVEMENT PROGRAM  
FEDERALLY-FUNDED PROJECTS

MISCELLANEOUS

MPO Project Num.	Facility/Project Name	County	Type of Work							Federal Funding Components				5-Yr Page Ref			
Agency Project Num.	From/Location	To/Location	Old Item	Roadway ID	Length (miles)	Begin Point	End Point	Lanes			Activity /Phase	Funding Source	Proposed Funding (\$000s)				
								Exist	Improv	Add'l			2012 - 2013	2013 - 2014	2014 - 2015	2015 - 2016	

DT4258551	SAFE RTS. TO SCHOOL	MIAMI-DADE	PEDESTRIAN SAFETY IMPROVEMENT							Activity /Phase	Funding Source	Proposed Funding (\$000s)				A1-349
4258551	W.HOMESTD, SAUNDER, LUDLUM & PINE VILLA ELEM SCHOOLS			0	0	0	0	0	0			2012 - 2013	2013 - 2014	2014 - 2015	2015 - 2016	
										Construction	SR2S	695	0	0	0	
										Construction	SR2E	223	0	0	0	

DT4258571	SAFE RTS. TO SCHOOL	MIAMI-DADE	PEDESTRIAN SAFETY IMPROVEMENT							Activity /Phase	Funding Source	Proposed Funding (\$000s)				A1-350
4258571	CARIBBEAN, S.POINTE, S. MIAMI			0	0	0	0	0	0			2012 - 2013	2013 - 2014	2014 - 2015	2015 - 2016	
										Construction	SR2S	566	0	0	0	
										Construction	SR2E	171	0	0	0	

DT4258572	SAFE RTS. TO SCHOOL	MIAMI-DADE	PEDESTRIAN SAFETY IMPROVEMENT							Activity /Phase	Funding Source	Proposed Funding (\$000s)				A1-351
4258572	MIAMI LAKES ELEM SCHOOL			0	0	0	0	0	0			2012 - 2013	2013 - 2014	2014 - 2015	2015 - 2016	
										Construction	SA	0	0	0	28	
										Construction	SR2E	0	0	0	140	
										Preliminary Engineering	SA	0	0	3	0	
										Preliminary Engineering	SR2S	0	0	30	0	
										Construction	SR2S	0	0	0	30	

DT4317511	TO SCHOOL NON-INFRASTRUCTURE WALK SAFE	DIST/ST-WIDE	PEDESTRIAN SAFETY IMPROVEMENT							Activity /Phase	Funding Source	Proposed Funding (\$000s)				A1-353
4317511				0	0	0	0	0	0			2012 - 2013	2013 - 2014	2014 - 2015	2015 - 2016	
										Grants and Miscellaneous	SR2E	0	0	11	19	
										Grants and Miscellaneous	SR2N	129	132	124	122	

DT4319901	V. AUTH. BICYCLE AND PEDESTRIAN MOBILITY IN	MIAMI-DADE	BIKE LANE/SIDEWALK							Activity /Phase	Funding Source	Proposed Funding (\$000s)				A1-354
4319901				0	0	0	0	0	0			2012 - 2013	2013 - 2014	2014 - 2015	2015 - 2016	
										Construction	SE	0	0	250	0	



MIAMI-DADE METROPOLITAN PLANNING ORGANIZATION  
 TRANSPORTATION IMPROVEMENT PROGRAM  
 FEDERALLY-FUNDED PROJECTS

MISCELLANEOUS

MPO Project Num.	Facility/Project Name		County	Type of Work						Federal Funding Components	5-Yr Page Ref	
Agency Project Num.	From/Location	To/Location	Old Item	Roadway ID	Length (miles)	Begin Point	End Point	Lanes				
								Exist	Improv	Add'l		

<b>Yearly Total</b>	<b>1,784</b>	<b>132</b>	<b>418</b>	<b>339</b>
<b>4 Year Total</b>			<b>2,673</b>	

MIAMI-DADE METROPOLITAN PLANNING ORGANIZATION  
 TRANSPORTATION IMPROVEMENT PROGRAM  
 FEDERALLY-FUNDED PROJECTS

PLANNING

MPO Project Num.	Facility/Project Name	County	Type of Work							Federal Funding Components				5-Yr Page Ref	
Agency Project Num.	From/Location	To/Location	Old Item	Roadway ID	Length (miles)	Begin Point	End Point	Lanes							
								Exist	Improv	Add'l					

DT2522051	MIAMI-DADE MPO UNIFIED PLANNING WORK PGM	MIAMI-DADE	TRANSPORTATION PLANNING							Activity /Phase	Funding Source	Proposed Funding (\$000s)				A1-358
2522051				0	0	0	0	0	0			2012 - 2013	2013 - 2014	2014 - 2015	2015 - 2016	
										Preliminary Engineering	SU	0	0	100	0	
										Preliminary Engineering	SU	400	200	0	0	

<b>Yearly Total</b>	<b>400</b>	<b>200</b>	<b>100</b>	<b>0</b>
<b>4 Year Total</b>	<b>700</b>			

MIAMI-DADE METROPOLITAN PLANNING ORGANIZATION  
 TRANSPORTATION IMPROVEMENT PROGRAM  
 FEDERALLY-FUNDED PROJECTS

Public Transportation: MULTIMODAL FACILITY

MPO Project Num.	Facility/Project Name	County	Type of Work						Federal Funding Components				5-Yr Page Ref		
Agency Project Num.	From/Location	To/Location	Old Item	Roadway ID	Length (miles)	Begin Point	End Point	Lanes							
								Exist	Improv	Add'l					

TA4068002	MIAMI INTERMODAL CTR (MIC)	MIAMI-DADE	INTERMODAL HUB CAPACITY						Activity /Phase	Funding Source	Proposed Funding (\$000s)				A1-403
4068002	MIC CENTRAL STATION			0	0	0	0	0			0	2012 - 2013	2013 - 2014	2014 - 2015	
								Grants and Miscellaneous	ACSU	0	20,000	0	0		

<b>Yearly Total</b>	0	20,000	0	0
<b>4 Year Total</b>	20,000			

MIAMI-DADE METROPOLITAN PLANNING ORGANIZATION  
 TRANSPORTATION IMPROVEMENT PROGRAM  
 FEDERALLY-FUNDED PROJECTS

Public Transportation: SFRTA

MPO Project Num.	Facility/Project Name	County	Type of Work							Federal Funding Components				5-Yr Page Ref
Agency Project Num.	From/Location	To/Location	Old Item	Roadway ID	Length (miles)	Begin Point	End Point	Lanes						
								Exist	Improv	Add'l				

TR4268621	SFRTA-New Freedom Program		Operating/Admin Assistance							Activity /Phase	Funding Source	Proposed Funding (\$000s)				A12-7
4268621	FTA Section 5317				0	0	0	0	0			2012 - 2013	2013 - 2014	2014 - 2015	2015 - 2016	
										OPS	FTA	600	600	600	600	
										CAP	FTA	1,000	1,000	1,000	1,000	

TR4297081	SFRTA-JARC		Operating/Admin Assistance							Activity /Phase	Funding Source	Proposed Funding (\$000s)				A12-7
4297081	FTA Section 5316				0	0	0	0	0			2012 - 2013	2013 - 2014	2014 - 2015	2015 - 2016	
										CAP	FTA	800	800	800	800	
										OPS	FTA	1,500	1,500	1,500	1,500	

<b>Yearly Total</b>	<b>3,900</b>	<b>3,900</b>	<b>3,900</b>	<b>3,900</b>
<b>4 Year Total</b>	<b>15,600</b>			

MIAMI-DADE METROPOLITAN PLANNING ORGANIZATION  
TRANSPORTATION IMPROVEMENT PROGRAM  
FEDERALLY-FUNDED PROJECTS

Public Transportation: TRANSIT

MPO Project Num.	Facility/Project Name	County	Type of Work							Federal Funding Components				5-Yr Page Ref		
			From/Location	To/Location	Old Item	Roadway ID	Length (miles)	Begin Point	End Point						Lanes	
										Exist	Improv	Add'l				
TA2495815	MUTER SERVICES 826/836 INTRCHG COMMUTER	MIAMI-DADE	COMMUTER TRANS. ASSISTANCE							Activity /Phase	Funding Source	Proposed Funding (\$000s)				A1-415
2495815				0	0	0	0	0	0			2012 - 2013	2013 - 2014	2014 - 2015	2015 - 2016	
						Preliminary Engineering			SU	736	759	0	0			
TA4051333	309 METRORAIL & METROMOVER GUIDEWAY BRI	MIAMI-DADE	FIXED GUIDEWAY IMPROVEMENTS							Activity /Phase	Funding Source	Proposed Funding (\$000s)				A1-419
4051333				0	0	0	0	0	0			2012 - 2013	2013 - 2014	2014 - 2015	2015 - 2016	
						Grants and Miscellaneous			SU	1,000	1,000	1,000	0			
						Grants and Miscellaneous			FTAT	1,000	1,000	1,000	0			
TA4051334	309 METRORAIL & METROMOVER GUIDEWAY BRI	MIAMI-DADE	FIXED GUIDEWAY IMPROVEMENTS							Activity /Phase	Funding Source	Proposed Funding (\$000s)				A1-420
4051334				0	0	0	0	0	0			2012 - 2013	2013 - 2014	2014 - 2015	2015 - 2016	
						Grants and Miscellaneous			FTAT	0	0	0	1,000			
						Grants and Miscellaneous			SU	0	0	0	1,000			
TA4133601	FTA SECTION 5310 BUS PURCHASE	DIST/ST-WIDE	PURCHASE VEHICLES/EQUIPMENT							Activity /Phase	Funding Source	Proposed Funding (\$000s)				A1-424
4133601				0	0	0	0	0	0			2012 - 2013	2013 - 2014	2014 - 2015	2015 - 2016	
						Grants and Miscellaneous			DU	1,200	1,200	1,200	1,200			
TA4145361	FLA VANPOOL MIAMI-DADE COUNTY MPO MARK	MIAMI-DADE	COMMUTER TRANS. ASSISTANCE							Activity /Phase	Funding Source	Proposed Funding (\$000s)				A1-425
4145361				0	0	0	0	0	0			2012 - 2013	2013 - 2014	2014 - 2015	2015 - 2016	
						Grants and Miscellaneous			SU	75	0	0	0			
TA4145362	FLA VANPOOL MIAMI-DADE COUNTY MPO MARK	MIAMI-DADE	COMMUTER TRANS. ASSISTANCE							Activity /Phase	Funding Source	Proposed Funding (\$000s)				A1-425
4145362				0	0	0	0	0	0			2012 - 2013	2013 - 2014	2014 - 2015	2015 - 2016	
						Grants and Miscellaneous			SU	0	75	75	75			

MIAMI-DADE METROPOLITAN PLANNING ORGANIZATION  
TRANSPORTATION IMPROVEMENT PROGRAM  
FEDERALLY-FUNDED PROJECTS

Public Transportation: TRANSIT

MPO Project Num.	Facility/Project Name	County	Type of Work							Federal Funding Components				5-Yr Page Ref			
Agency Project Num.	From/Location	To/Location	Old Item	Roadway ID	Length (miles)	Begin Point	End Point	Lanes			Activity /Phase	Funding Source	Proposed Funding (\$000s)				
								Exist	Improv	Add'l			2012 - 2013	2013 - 2014	2014 - 2015	2015 - 2016	
TA4162222	IPOOL - FTA 5307 & STATE TRANSIT BLOCK GRAN	DIST/ST-WIDE	COMMUTER TRANS. ASSISTANCE							Activity /Phase	Funding Source	Proposed Funding (\$000s)				A11-11	
4162222				0	0	0	0	0	0			0	2012 - 2013	2013 - 2014	2014 - 2015		2015 - 2016
											Grants and Miscellaneous	FTA	1,705	1,450	0	0	
TA4162223	IPOOL - FTA 5307 & STATE TRANSIT BLOCK GRAN	DIST/ST-WIDE	COMMUTER TRANS. ASSISTANCE							Activity /Phase	Funding Source	Proposed Funding (\$000s)				A11-12	
4162223				0	0	0	0	0	0			0	2012 - 2013	2013 - 2014	2014 - 2015		2015 - 2016
											Grants and Miscellaneous	FTA	0	0	1,710	1,710	
TA4207931	MDT - FTA SEC 5309 NEW BUSES	MIAMI-DADE	PURCHASE VEHICLES/EQUIPMENT							Activity /Phase	Funding Source	Proposed Funding (\$000s)				A1-432	
4207931	FOR ADDITIONAL SERVICE ON B			0	0	0	0	0	0			0	2012 - 2013	2013 - 2014	2014 - 2015		2015 - 2016
											Grants and Miscellaneous	CM	1,629	0	0	0	
											Grants and Miscellaneous	SU	103	0	0	0	
											Grants and Miscellaneous	FTAT	1,732	0	0	0	
TA4222421	SOUTH FLA COMMUTER SERVICES	MIAMI-DADE	COMMUTER TRANS. ASSISTANCE							Activity /Phase	Funding Source	Proposed Funding (\$000s)				A1-434	
4222421	IN MIAMI-DADE COUNTY - MARK			0	0	0	0	0	0			0	2012 - 2013	2013 - 2014	2014 - 2015		2015 - 2016
											Preliminary Engineering	SU	900	875	900	0	
TA4222422	SOUTH FLA COMMUTER SERVICES	MIAMI-DADE	COMMUTER TRANS. ASSISTANCE							Activity /Phase	Funding Source	Proposed Funding (\$000s)				A1-434	
4222422	IN MIAMI-DADE COUNTY - MARK			0	0	0	0	0	0			0	2012 - 2013	2013 - 2014	2014 - 2015		2015 - 2016
											Preliminary Engineering	SU	0	0	0	900	
TA4236201	DADE CO - MPO FTA SECTION 5303 METRO PLAN	MIAMI-DADE	PTO STUDIES							Activity /Phase	Funding Source	Proposed Funding (\$000s)				A1-437	
4236201				0	0	0	0	0	0			0	2012 - 2013	2013 - 2014	2014 - 2015		2015 - 2016
											Preliminary Engineering	DU	1,228	0	0	0	

MIAMI-DADE METROPOLITAN PLANNING ORGANIZATION  
TRANSPORTATION IMPROVEMENT PROGRAM  
FEDERALLY-FUNDED PROJECTS

Public Transportation: TRANSIT

MPO Project Num.	Facility/Project Name	County	Type of Work							Federal Funding Components				5-Yr Page Ref		
			Old Item	Roadway ID	Length (miles)	Begin Point	End Point	Lanes								
Agency Project Num.	From/Location	To/Location						Exist	Improv	Add'l	Activity /Phase	Funding Source	2012 - 2013	2013 - 2014	2014 - 2015	2015 - 2016
TA4236321	FTA SECTION 5307 & 5309 FEDERAL FORMULA FU	MIAMI-DADE	CAPITAL FOR FIXED ROUTE							Activity /Phase	Funding Source	Proposed Funding (\$000s)				A1-439
4236321				0	0	0	0	0	0			2012 - 2013	2013 - 2014	2014 - 2015	2015 - 2016	
										Grants and Miscellaneous	FTA	74,000	0	0	0	
TA4257291	DADE CO - MPO FTA SECTION 5303 METRO PLAN	MIAMI-DADE	PTO STUDIES							Activity /Phase	Funding Source	Proposed Funding (\$000s)				A1-439
4257291				0	0	0	0	0	0			2012 - 2013	2013 - 2014	2014 - 2015	2015 - 2016	
										Preliminary Engineering	DU	0	1,228	0	0	
TA4257651	FTA SECTION 5307 & 5309 FEDERAL FORMULA FU	MIAMI-DADE	CAPITAL FOR FIXED ROUTE							Activity /Phase	Funding Source	Proposed Funding (\$000s)				A1-441
4257651				0	0	0	0	0	0			2012 - 2013	2013 - 2014	2014 - 2015	2015 - 2016	
										Grants and Miscellaneous	FTA	0	75,000	0	0	
TA4263564	MDT-JARC FTA SECTION 5316	MIAMI-DADE	OPERATING/ADMIN. ASSISTANCE							Activity /Phase	Funding Source	Proposed Funding (\$000s)				A1-442
4263564				0	0	0	0	0	0			2012 - 2013	2013 - 2014	2014 - 2015	2015 - 2016	
										Grants and Miscellaneous	FTA	2,060	0	0	0	
TA4263565	MDT-JARC FTA SECTION 5316	MIAMI-DADE	OPERATING/ADMIN. ASSISTANCE							Activity /Phase	Funding Source	Proposed Funding (\$000s)				A1-442
4263565				0	0	0	0	0	0			2012 - 2013	2013 - 2014	2014 - 2015	2015 - 2016	
										Grants and Miscellaneous	FTA	0	2,065	0	0	
TA4263566	MDT-JARC FTA SECTION 5316	MIAMI-DADE	OPERATING/ADMIN. ASSISTANCE							Activity /Phase	Funding Source	Proposed Funding (\$000s)				A1-443
4263566				0	0	0	0	0	0			2012 - 2013	2013 - 2014	2014 - 2015	2015 - 2016	
										Grants and Miscellaneous	FTA	0	0	2,065	0	

MIAMI-DADE METROPOLITAN PLANNING ORGANIZATION  
TRANSPORTATION IMPROVEMENT PROGRAM  
FEDERALLY-FUNDED PROJECTS

Public Transportation: TRANSIT

MPO Project Num.	Facility/Project Name	County	Type of Work							Federal Funding Components				5-Yr Page Ref			
Agency Project Num.	From/Location	To/Location	Old Item	Roadway ID	Length (miles)	Begin Point	End Point	Lanes			Activity /Phase	Funding Source	Proposed Funding (\$000s)				
								Exist	Improv	Add'l			2012 - 2013	2013 - 2014	2014 - 2015	2015 - 2016	
TA4263567	MDT-JARC FTA SECTION 5316	MIAMI-DADE	OPERATING/ADMIN. ASSISTANCE									Proposed Funding (\$000s)				A1-443	
4263567					0	0	0	0	0	0			2012 - 2013	2013 - 2014	2014 - 2015		2015 - 2016
											Grants and Miscellaneous	FTA	0	0	0	2,070	
TA4276861	ANPOOL 826/836 INTERCHANGE COMMUTER INC	MIAMI-DADE	COMMUTER TRANS. ASSISTANCE									Proposed Funding (\$000s)				A1-444	
4276861					0	0	0	0	0	0			2012 - 2013	2013 - 2014	2014 - 2015		2015 - 2016
											Grants and Miscellaneous	SU	144	180	0	0	
TA4276883	MDT-NEW FREEDOM PGM FTA SECTION 5317	MIAMI-DADE	OPERATING/ADMIN. ASSISTANCE									Proposed Funding (\$000s)				A1-445	
4276883					0	0	0	0	0	0			2012 - 2013	2013 - 2014	2014 - 2015		2015 - 2016
											Grants and Miscellaneous	FTA	1,000	0	0	0	
TA4276884	MDT-NEW FREEDOM PGM FTA SECTION 5317	MIAMI-DADE	OPERATING/ADMIN. ASSISTANCE									Proposed Funding (\$000s)				A1-445	
4276884					0	0	0	0	0	0			2012 - 2013	2013 - 2014	2014 - 2015		2015 - 2016
											Grants and Miscellaneous	FTA	0	1,000	0	0	
TA4276885	MDT-NEW FREEDOM PGM FTA SECTION 5317	MIAMI-DADE	OPERATING/ADMIN. ASSISTANCE									Proposed Funding (\$000s)				A1-446	
4276885					0	0	0	0	0	0			2012 - 2013	2013 - 2014	2014 - 2015		2015 - 2016
											Grants and Miscellaneous	FTA	0	0	1,000	0	
TA4276886	MDT-NEW FREEDOM PGM FTA SECTION 5317	MIAMI-DADE	OPERATING/ADMIN. ASSISTANCE									Proposed Funding (\$000s)				A1-446	
4276886					0	0	0	0	0	0			2012 - 2013	2013 - 2014	2014 - 2015		2015 - 2016
											Grants and Miscellaneous	FTA	0	0	0	1,000	



**MIAMI-DADE METROPOLITAN PLANNING ORGANIZATION  
TRANSPORTATION IMPROVEMENT PROGRAM  
FEDERALLY-FUNDED PROJECTS**

**Public Transportation: TRANSIT**

MPO Project Num.	Facility/Project Name	County	Type of Work							Federal Funding Components	5-Yr Page Ref					
			Old Item	Roadway ID	Length (miles)	Begin Point	End Point	Lanes								
Agency Project Num.	From/Location	To/Location						Exist	Improv	Add'l						
TA4276921	DADE CO - MPO FTA SECTION 5303 METRO PLAN	MIAMI-DADE	PTO STUDIES							Activity /Phase	Funding Source	Proposed Funding (\$000s)				A11-447
4276921				0	0	0	0	0	0				2012 - 2013	2013 - 2014	2014 - 2015	
											Preliminary Engineering	DU	0	0	1,228	0
TA4280111	FTA SEC 5309 NW 27TH AVE ENHANCED BUS SER	MIAMI-DADE	CAPITAL FOR FIXED ROUTE							Activity /Phase	Funding Source	Proposed Funding (\$000s)				A11-16
4280111				0	0	0	0	0	0				2012 - 2013	2013 - 2014	2014 - 2015	
											Grants and Miscellaneous	SU	0	200	115	0
											Grants and Miscellaneous	CM	0	1,629	1,629	0
											Grants and Miscellaneous	FTAT	0	1,829	1,744	0
TA4280501	FTA SECTION 5307 & 5309 FEDERAL FORMULA FU	MIAMI-DADE	CAPITAL FOR FIXED ROUTE							Activity /Phase	Funding Source	Proposed Funding (\$000s)				A11-452
4280501				0	0	0	0	0	0				2012 - 2013	2013 - 2014	2014 - 2015	
											Grants and Miscellaneous	FTA	0	0	75,000	0
TA4289781	DADE CO - MPO FTA SECTION 5303 METRO PLAN	MIAMI-DADE	PTO STUDIES							Activity /Phase	Funding Source	Proposed Funding (\$000s)				A11-454
4289781				0	0	0	0	0	0				2012 - 2013	2013 - 2014	2014 - 2015	
											Preliminary Engineering	DU	0	0	0	1,228
TA4289821	FTA SECTION 5307 & 5309 FEDERAL FORMULA FU	MIAMI-DADE	CAPITAL FOR FIXED ROUTE							Activity /Phase	Funding Source	Proposed Funding (\$000s)				A11-19
4289821				0	0	0	0	0	0				2012 - 2013	2013 - 2014	2014 - 2015	
											Grants and Miscellaneous	FTA	0	0	0	75,000
TA4310771	MDT - SR 836 EBS PARK & RIDE LOT	MIAMI-DADE	PARK AND RIDE LOTS							Activity /Phase	Funding Source	Proposed Funding (\$000s)				A11-21
4310771	AT SW 8 ST & SW 147 AVE(SEC 5			0	0	0	0	0	0				2012 - 2013	2013 - 2014	2014 - 2015	
											Grants and Miscellaneous	SU	0	4,000	0	0
											Grants and Miscellaneous	FTAT	0	4,000	0	0

MIAMI-DADE METROPOLITAN PLANNING ORGANIZATION  
TRANSPORTATION IMPROVEMENT PROGRAM  
FEDERALLY-FUNDED PROJECTS

Public Transportation: TRANSIT

MPO Project Num.	Facility/Project Name	County	Type of Work						Federal Funding Components				5-Yr Page Ref	
Agency Project Num.	From/Location	To/Location	Old Item	Roadway ID	Length (miles)	Begin Point	End Point	Lanes						
								Exist	Improv	Add'l				

TA4310774	MDT SR 836 EBS BUS STATIONS (SEC 5307)	MIAMI-DADE	CAPITAL FOR FIXED ROUTE						Activity /Phase	Funding Source	Proposed Funding (\$000s)				A11-23
4310774				0	0	0	0	0	0	2012 - 2013	2013 - 2014	2014 - 2015	2015 - 2016		
									Grants and Miscellaneous	FTAT	0	0	0	1,629	
									Grants and Miscellaneous	CM	0	0	0	1,629	

<b>Yearly Total</b>	<b>88,512</b>	<b>97,490</b>	<b>88,666</b>	<b>88,441</b>
<b>4 Year Total</b>	<b>363,109</b>			

**TOTAL ALL PROJECTS**

<b>Yearly Total</b>	<b>224,184</b>	<b>417,614</b>	<b>238,386</b>	<b>193,745</b>
<b>4 Year Total</b>	<b>1,073,929</b>			

# Transportation Improvement Program (TIP)



## PART TWO: 5-YEAR PROJECT LISTING



**THIS PAGE INTENTIONALLY LEFT BLANK**

# Transportation Improvement Program (TIP)



## PART TWO: 5-YEAR PROJECT LISTING Funding Summary



**THIS PAGE INTENTIONALLY LEFT BLANK**



**Fiscal Years 2012/2013 - 2016/2017**  
**Transportation Improvement Program**  
**Summary (Dollar amounts in thousands)**

PROGRAM CATEGORIES	PROPOSED	TENTATIVE PROGRAM				5-YEAR
	2012-2013	2013-2014	2014-2015	2015-2016	2016-2017	TOTALS
State Highway Program (Primary) and Interstate	676,358	1,025,322	668,582	607,036	596,202	3,573,500
Turnpike	316,465	203,982	31,856	2,834	181,904	737,041
Miami-Dade Expressway Authority (MDX)	135,221	72,125	40,094	29,597	46,698	323,735
County Roads (Secondary)	19,679	17,584	19,747	15,298	13,148	85,456
Road Impact Fee	17,112	9,735	9,735	10,218	10,218	57,018
Local Option Gas Tax	TBD	TBD	TBD	TBD	TBD	TBD
People's Transportation Plan (PTP)	87,824	48,085	5,976	0	0	141,885
Private Sector	4,500	0	0	0	0	4,500
Airport Development	43,942	67,066	76,921	85,721	45,610	319,260
Seaport Development	147,732	147,149	47,688	34,990	17,600	395,159
Multimodal Public Transportation Improvements (Additional federal funding applied for)	240,488	210,280	237,464	269,432	221,017	1,178,681
Tri-County Commuter Rail (SFRTA) (Accounted for in FDOT District 4)	31,872	32,678	28,197	27,225	26,642	146,614
<b>TOTALS (not including SFRTA)</b>	<b>1,689,321</b>	<b>1,801,328</b>	<b>1,138,063</b>	<b>1,055,126</b>	<b>1,132,397</b>	<b>6,816,235</b>

**THIS PAGE INTENTIONALLY LEFT BLANK**



# Transportation Improvement Program (TIP)



## PART TWO: 5-YEAR PROJECT LISTING Primary State Highways and Intermodal Projects



**THIS PAGE INTENTIONALLY LEFT BLANK**



**Fiscal Years 2012/2013 - 2016/2017**

**Transportation Improvement Program (TIP)**

**Primary State Highways and Intermodal Projects**

**Florida Department of Transportation, District Six**

This section of the TIP focuses on the State Highways and Intermodal Projects located within the Florida Department of Transportation (FDOT) District Six region. The projects listed include improvements to highways, transit, aviation, rail, seaport, freight, and bicycle/pedestrian modes over the next five fiscal years.

The FDOT, District Six, *Primary State Highway and Intermodal Projects* section provides an overview of the following topics:

- The FDOT Five Year Work Program
- The Work Program Cycle
- Programs and Funding
- Major Intermodal Projects
- Strategic Intermodal System (SIS) Projects
- Intelligent Transportation System (ITS) Program
- Other Major Corridor Improvements
- Bicycle/Pedestrian Corridor Improvements
- Public Transportation Projects

## The Florida Department of Transportation's Five Year Work Program

The FDOT District Six Work Program is a major component of the Miami-Dade Metropolitan Planning Organization's (MPO) TIP. The Work Program, which is updated annually, is a project specific list of transportation activities and improvements that the FDOT will undertake during the next five-year period. It is developed by the District in coordination with the Miami-Dade MPO, and is consistent with the MPO long range transportation plan, and MPO priorities. The projects must also meet the objectives of the 2060 Florida Transportation Plan (FTP). The first three years of the Adopted Work Program represent the State's commitment to undertake transportation projects that local governments may rely on for planning purposes, and for the development of capital improvement elements of the local government comprehensive plans.

## The Work Program Cycle

The Department coordinates development of the work program with the MPO and input is received through public hearings held at various locations in the District. In the summer of 2011 FDOT began the new cycle to develop the "Tentative" Work Program for Fiscal Years (FY) 2012/2013 - 2016/2017. The final tentative program was sent to the Governor and the State Legislature for review in January of 2012, and will become effective on July 1, 2012.

## Programs and Funding

### *Program Descriptions*

For budgeting purposes the FDOT's Work Program is comprised of five departmental programs: Product, Product Support, Operation and Maintenance, Administration and Other. An overview of each program is summarized below:

- **Product** - The FDOT's Work Program Product consists of all transportation improvement projects for highways, bridges, transit, aviation, rail, seaport, freight, and bicycle/ pedestrian modes. It also includes the land cost of right of way acquisition, resurfacing improvements for preservation of the transportation system, and safety programs.
- **Product Support** - Product Support includes preparation of planning studies, project development and environmental studies, design plans, right-of-way support costs for managing acquisition activities, environmental mitigation, construction engineering and inspection of projects noted above under the heading – Product. It also includes management and program oversight for public transportation grants.

- **Operations and Maintenance** - Operations and Maintenance includes the activities necessary to maintain and operate the transportation infrastructure once it is constructed. This includes routine roadway and roadside maintenance, bridge inspection, traffic engineering and operations, toll collection, and enforcement of motor carrier compliance laws.
- **Administration** - Administration is comprised of work program development, financial services and budget, information systems, legal, personnel, and contract administration functions. It also includes construction and rehabilitation of department buildings and facilities.
- **Other** - Other activities include debt service, State Infrastructure Bank (SIB) loan payback, maintenance of the FDOT's mobile equipment, and operation of the FDOT warehouse and supply system.

### *Funding Overview*

The Department's funds are allocated among seven Districts statewide. In the Miami-Dade urbanized area, the MPO, in consultation with the Department, determines the best use of Miami-Dade's share of funding. The Department's resources are primarily from federal and state dedicated sources. The State Transportation Trust Fund and the Federal Highway Trust Fund receive revenue from specific tax sources for transportation purposes. Additional funding for Work Program projects comes from local and discretionary sources. By statute, the Department must develop a program that is balanced to cash and revenue forecasts.

The Department has programmed approximately \$2.8 billion for transportation product, product support, operations & maintenance, and administration, over the next five years. Approximately \$2.12 billion of the Department's \$2.8 billion budget is applied to the product budget. The product, or production budget includes money spent on construction, public transportation, right-of-way, and other product.

Approximately \$1.5 billion (73%) of the product budget will be used for funding construction projects, which fall under four major construction categories: capacity improvement, safety, bridge, and resurfacing; approximately \$428 million (20%) will go towards public transportation programs and services; approximately \$118 million (6%) will go towards the purchasing of right-of-way; and the remaining \$29 million (1%) will be applied to other product, which consists of County Transportation Programs such as the County Incentive Grant Program.

## Major Projects

Several major projects funded in the FY 2012/2013 - 2016/2017 FDOT Work Program are highlighted in the following pages. The projects are organized into the following categories: Major Intermodal Projects; Strategic Intermodal System Projects; Intelligent Transportation System Program; Other Major Corridor Improvements; Bicycle/Pedestrian Corridor Improvements; and Public Transportation Improvements. FDOT, District Six, is comprised of Miami-Dade and Monroe Counties, however, only Miami-Dade projects are listed since Monroe is not part of the MPO planning area.

## Major Intermodal Projects

Major Intermodal Projects can be defined as projects that provide linkages between different transportation modes, such as a transportation hub serving auto, transit, and pedestrian/bicycle travelers. The following are two Major Intermodal Project highlights in Miami-Dade County.

- **Miami Intermodal Center (MIC)**

The MIC Program includes a Rental Car Center, the MIC Central Station, the Miami International Airport (MIA) Mover, and various access road and major highway improvements. To date, all roadway improvements have been completed, which assures safe and efficient access for area businesses and the travelling public while the MIC Program is under construction. The Rental Car Center opened and began operations on July 13, 2010, and the MIA Mover, an automated people mover connecting MIA and the MIC, became operational on September 9, 2011. The construction of the MIC Central Station began on September 27, 2011 and is anticipated to be open in 2013.

The MIC Central Station is an intermodal facility designed to accommodate and provide connectivity between various transportation modes. Built around the existing Tri-Rail tracks, the MIC Central Station will feature grade level tracks for Tri-Rail, Metrorail, AMTRAK, and future high-speed rail service. The MIC Central Station will also include service for intercity bus, private vehicle parking, Metrobus, taxis, and shuttle buses currently serving MIA.

- **NW 25th Street Reconstruction and Viaduct Construction**

The NW 25th Street reconstruction and viaduct construction is divided into two separate projects. The first project, from the Palmetto Expressway, east to 67<sup>th</sup> Avenue, is complete. The second project, from the Palmetto Expressway, west to 89<sup>th</sup> Court, has a construction start date of March 2012. The overall project includes: 1) the

widening and reconstructing of NW 25<sup>th</sup> Street; and 2) building a viaduct (an elevated bridge) to separate truck traffic bound for the airport, from 25<sup>th</sup> Street.

When both projects are completed, the viaduct will alleviate heavy truck volumes, and improve traffic flow, on NW 25 Street. It will also improve the movement of cargo to the west-side cargo facilities at Miami International Airport (MIA). The project will also provide direct access from the Palmetto Expressway to MIA.

### **Strategic Intermodal System (SIS) Projects**

The SIS is a statewide network of high-priority transportation facilities, including the State's commercial airports, deepwater seaports, freight rail terminals, passenger rail and intercity bus terminals, rail corridors, waterways and highways. These facilities are the workhorses of Florida's transportation system, carrying more than 99 percent of all commercial air passengers, virtually all waterborne freight tonnage, almost all rail freight, more than 68 percent of all truck traffic and 54 percent of total traffic on the State Highway System. The following are SIS improvement projects in Miami-Dade County.

- **Port of Miami Tunnel Construction**

The Port of Miami Tunnel (POMT) project is a public-private partnership where the responsibility to design, build, finance, operate, and maintain the project is transferred to the private sector. The POMT is currently under construction by the MAT (Miami Access Tunnel) Concessionaire, LLC, in partnership with the FDOT, Miami-Dade County and the City of Miami. Construction began May 24, 2010 and the tunnel is expected to be open to the public in May 2014. The concessionaire is required to operate and maintain the tunnel for a period of 35 years.

The POMT will link the Port directly to I-395 and I-95 via the MacArthur Causeway. It will improve traffic flow and safety in downtown Miami by reducing the number of cargo trucks and cruise related vehicles on congested downtown streets. The POMT will also help the Port remain competitive in seeking additional freight generated by the Panama Canal expansion project. The Port is the community's second largest economic generator, providing 176,000 jobs, \$6.4 billion in wages, and \$17 billion in economic output.

- **SR 826/Palmetto Expressway Improvements**

Funding for the Palmetto Expressway improvements is included in the Work Program. Two projects are currently under construction. The largest project is the SR 826/836 interchange reconstruction. This project will enhance safety, increase capacity and increase the efficiency for motorists using the Interchange. The SR 826/836 interchange construction began in November 2009, and has a 5-year construction schedule, with completion in 2015. The second project is SR 826 reconstruction from Bird Road to Sunset, and includes the improved interchange with SR 874, the South Dade Expressway.

- **SR 826 Eastbound to SR 9A/I-95 Northbound Ramp Connection**

Approximately \$55 million has been programmed for construction and construction support in FY 2016, for a direct ramp connection from eastbound SR 826 (Palmetto Expressway) to northbound I-95. This ramp connection, located within the Golden Glades Interchange, will provide improved operations via a direct freeway-to-freeway connection between SR 826 and I-95, two of Miami-Dade's major expressways. Currently, the project development and environment activities are underway.

- **SR 997/Krome Avenue Corridor Improvements**

The purpose of this project is to improve safety and operations along the Krome Avenue corridor, which serves a unique mix of uses ranging from commuters, to truck traffic, to farm tractors/equipment within the agricultural area. To date, the environmental process has been completed and Federal Location Design Acceptance has been issued for the segment from SW 136<sup>th</sup> Street to US 27. Construction and widening to 4 lanes will begin in FY 2015, for the section from Kendall Drive to SW 8<sup>th</sup> Street. The segment from Kendall to SW 136<sup>th</sup> Street is tentatively funded for construction in FY 2017.

- **I-395 Corridor Improvements**

The I-395 interim improvements will improve the transition with the Port of Miami Tunnel improvements and include bridge widening, and milling and resurfacing. The interim improvements are scheduled for construction in FY 2012-2013. The Department's goal is to have these improvements in place prior to the opening of the Port of Miami Tunnel in 2014.



## Intelligent Transportation System (ITS) Program

FDOT's District Six Intelligent Transportation Systems (ITS) Program uses advanced electronic technologies to manage our state highway system in Miami-Dade and Monroe Counties. These technologies serve as the framework that provide the program's traffic management, incident management and traveler information services 24 hours per day, 7 days per week. Together, these services are helping to increase the efficiency of our highways and are providing drivers with safer and more reliable trips.

The program has proven to be a results-driven and cost-effective alternative to traditional roadway widening projects. It has reduced travel delay by 40% since 2005; thus saving drivers approximately \$1.5 billion dollars in travel delay-related costs. Because of the benefits provided by services such as the 511 Traveler Information Service, 95 Express, Ramp Signaling and Road Ranger Service Patrols among others, the program achieved its highest return on investment to date, with a benefits to cost ratio of \$24.05 for every \$1 invested in ITS.

## Other Major Corridor Improvements

Other major corridor improvements includes projects that are on the State Highway System, but are not on the SIS network. The following are two major corridor improvement projects in Miami-Dade County.

- **SR 823/NW 57th Avenue/Red Road Corridor Improvements**

This project includes reconstruction of the existing roadway and widening to 6 lanes with a raised median from Okeechobee Road to West 78<sup>th</sup> Street. It also includes milling and resurfacing the existing 6-lane divided facility from West 78<sup>th</sup> Street to West 84<sup>th</sup> Street. The retaining wall along the Red Road canal will be improved. The work also includes improved drainage, new sidewalks along the east side, new signalization, new lighting, and landscaping. The project will enhance safety, increase capacity, and increase efficiency for motorists using the corridor.

**FDOT, District Six - Primary State Highways and Other Modal Projects**

Below is a selection of other major corridor improvements included in the 5-year work program.

<b>Roadway</b>	<b>Project Type</b>	<b>Project Area</b>
SR 5/South Dixie Highway	Resurfacing and reconstruction	Varying segments south of Kendall Drive to Cutler Bay
SR 959/SW 57 Avenue	Resurfacing	From US 1 to SW 8 Street
SR 7 / NW 7 Avenue/ NW 2 Avenue	Landscaping, resurfacing, rehabilitation and reconstruction	Varying segments from NW 6 Street to south of NW 215 Street
SR 916/NW 135/138 Street	Resurfacing and operational improvements	Several segments near I-95 and SR 826
SR 985/SW 107 Avenue	Add lane, rehabilitate pavement and resurfacing	From SW 12 Street to SW 4 Street and from SW 5 Street to north of West Flagler Street
SR 90/SW 8 Street	Resurfacing and operational improvements	Between the Palmetto Expressway and the Florida Turnpike

## Bicycle/Pedestrian Corridor Improvements

The bicycle/pedestrian network is a component of the transportation system. The Department generally does not build stand-alone bicycle/pedestrian projects; they are typically incorporated into larger projects. Some of the bicycle/pedestrian projects are implemented by local agencies, which oversee the project construction and management-related tasks. In addition, some bicycle/pedestrian projects are funded through the Federal Transportation Enhancement Discretionary Program.

Below is a snapshot of projects included in the FY 2012/2013 - 2016/2017 work program.

Project Segment	Project Type	Project Area
Downtown Development Authority	Bicycle & Pedestrian Mobility Improvements	Various locations
Beachwalk Greenway	Bike path/trail	From Lummus Park to Washington Avenue
Miami River Greenway	Bike path/trail	From Miami Avenue to South Miami Avenue
Old Cutler Trail	Bike path/trail	From SW 136 Street/SW 62 Avenue to Cartagena Place
Biscayne Trail	Bike path/trail	From Black Point Park to SW 138 Street and SW 137 Avenue; Along L-31 E Canal from SW 300 Street to SW 328 Street
Middle Beach Recreation Corridor	Bike path/trail	Along the Dune from 46 Street to 64 Street
SR 823/NW 57 Avenue	New Sidewalk	From NW 202 street/Honey Hill to Turnpike Exit Northside of HEFT
SR A1A/Collins Avenue	New Sidewalk	From SR 826/NE 163 Street eastbound to SR A1A/southbound Off-ramp

## Public Transportation Projects

Travel options are critical in an area such as Miami-Dade County. The Department works with the MPO, Miami-Dade Transit (MDT), Miami-Dade Aviation Department, the Port of Miami, and the South Florida Regional Transportation Authority to implement multiple projects. A sampling of projects from the work program include:

<b>Project Type and Project Name</b>
<b>Transit</b>
State Transit Block Grant to MDT for operating costs
MDT additional elevators at Dadeland North Metrorail Station
MDT Biscayne Boulevard Bus Enhancement
SR 836 Enhanced Bus Service
27 Avenue Enhanced Bus Service
<b>Aviation</b>
MIA Concourse D East Roof Rehabilitation
MIA Park Six Garage (1670 spaces)
MIA Runway 8R/26L Resurfacing
MIA Concourse J & H A380 Gate Modifications
MIA Runway 12/30 Rehabilitation
MIA People Mover Transit Connector to the MIC
MIA Way Finding Signs

<b>Project Type and Project Name</b>
<b>Rail</b>
Passenger and Freight Rail Safety Projects
Railroad Crossing Surface Rehabilitation Projects
SR-823/Red Road widening, including Railroad Crossing Surface widening and RR Signal upgrades
<b>Seaport</b>
Cargo Container Yard Improvements
Dredging South Fisherman's Channel

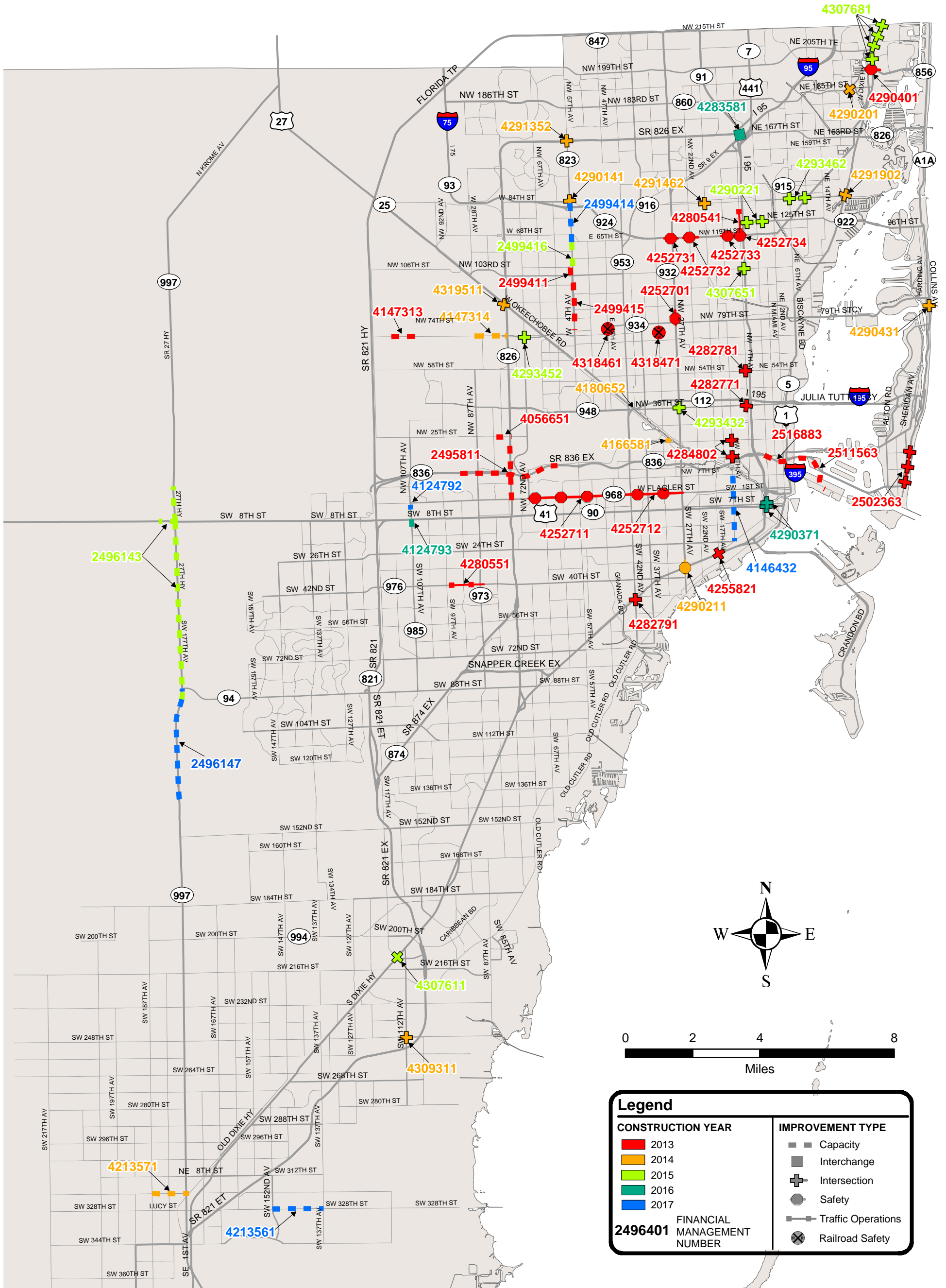
**Disclaimer**

The "Total Project Cost" amount displayed for each of the federal and state funded projects in the TIP represents 10 years of programming in the Florida Department of Transportation's (FDOT's) Work Program database for projects on the Strategic Intermodal System (SIS) (FYs 2013 through 2022), and 5 years of programming in the FDOT Work Program for non-SIS projects (FYs 2013 through 2017), plus historical cost information for all projects having expenditures paid by FDOT prior to FY2013. For a more comprehensive view of a particular project's anticipated total project cost for all phases of the project, please refer to the MPO Long-Range Transportation Plan (LRTP).

The 2013 TIP is the first to include the historical and future cost data and LRTP page reference for capacity projects, which involve significant format and data content revisions. As such, both the format and content are subject to further revision/tweaking in subsequent TIPs.

**THIS PAGE INTENTIONALLY LEFT BLANK**

# 2013 - 2017 TENTATIVE FIVE YEAR WORK PROGRAM (Miami-Dade County)



FLORIDA DEPARTMENT OF TRANSPORTATION  
DISTRICT SIX

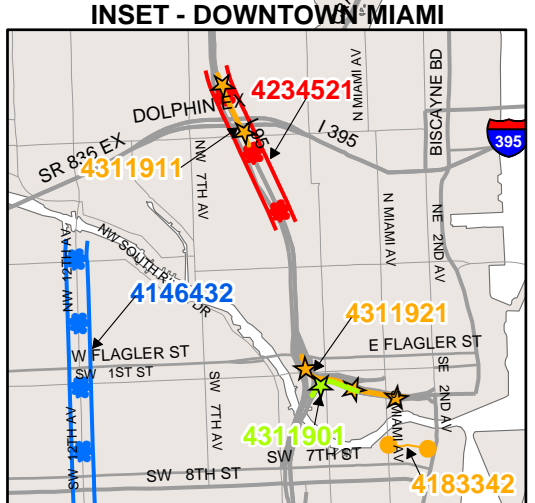
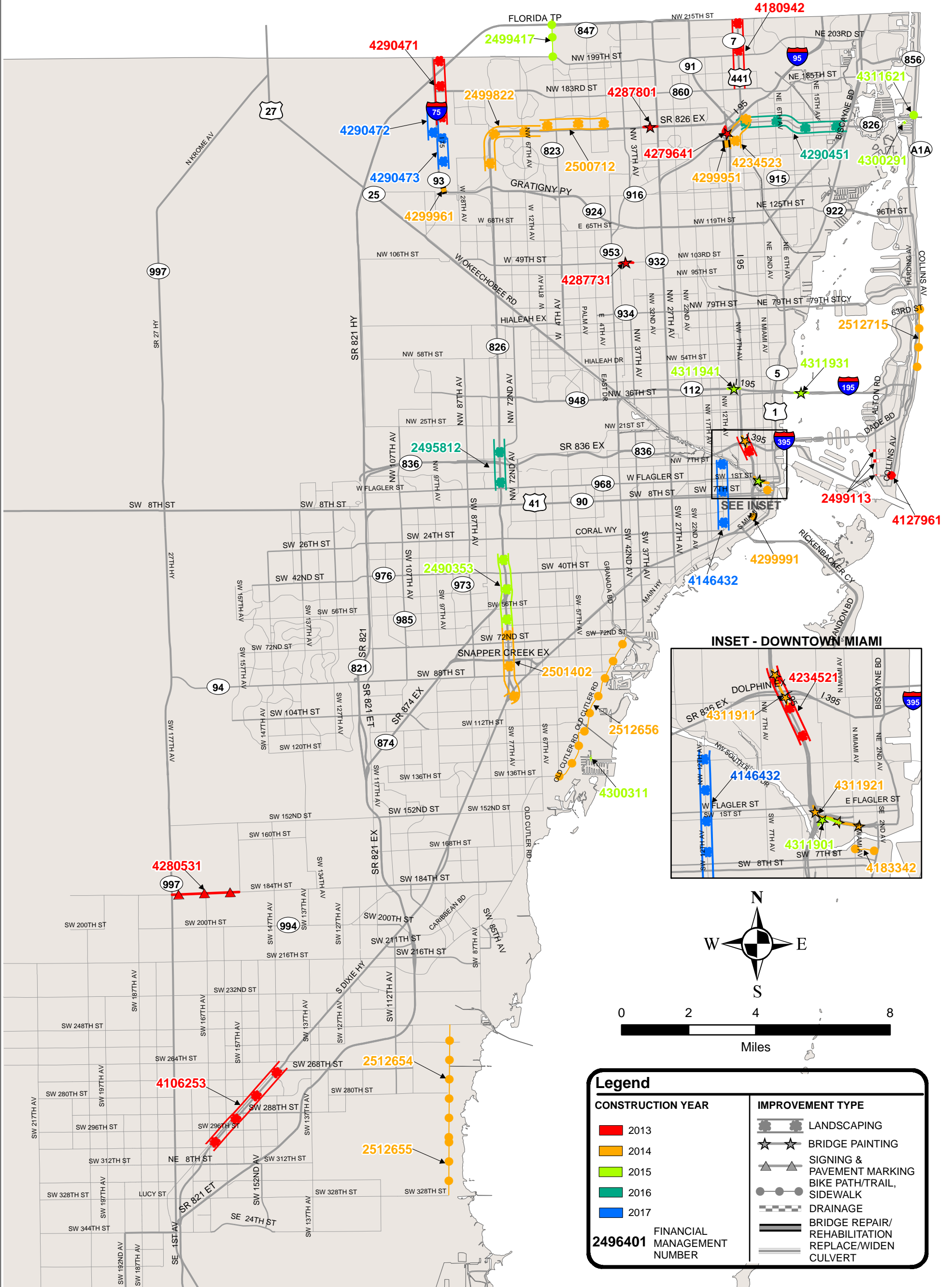
CAPACITY, INTERCHANGE,  
INTERSECTION, SAFETY AND  
TRAFFIC OPERATIONS

February, 2012

**THIS PAGE INTENTIONALLY LEFT BLANK**



# 2013 - 2017 TENTATIVE FIVE YEAR WORK PROGRAM (Miami-Dade County)


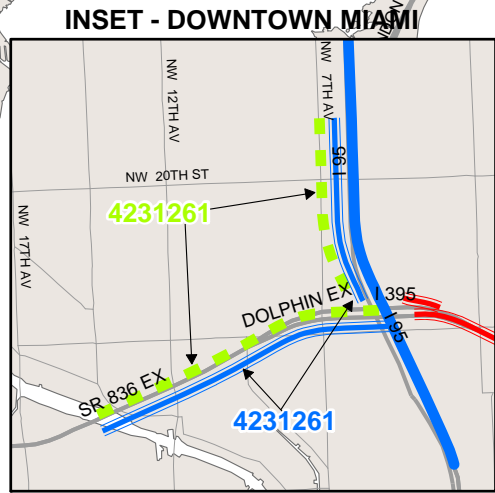
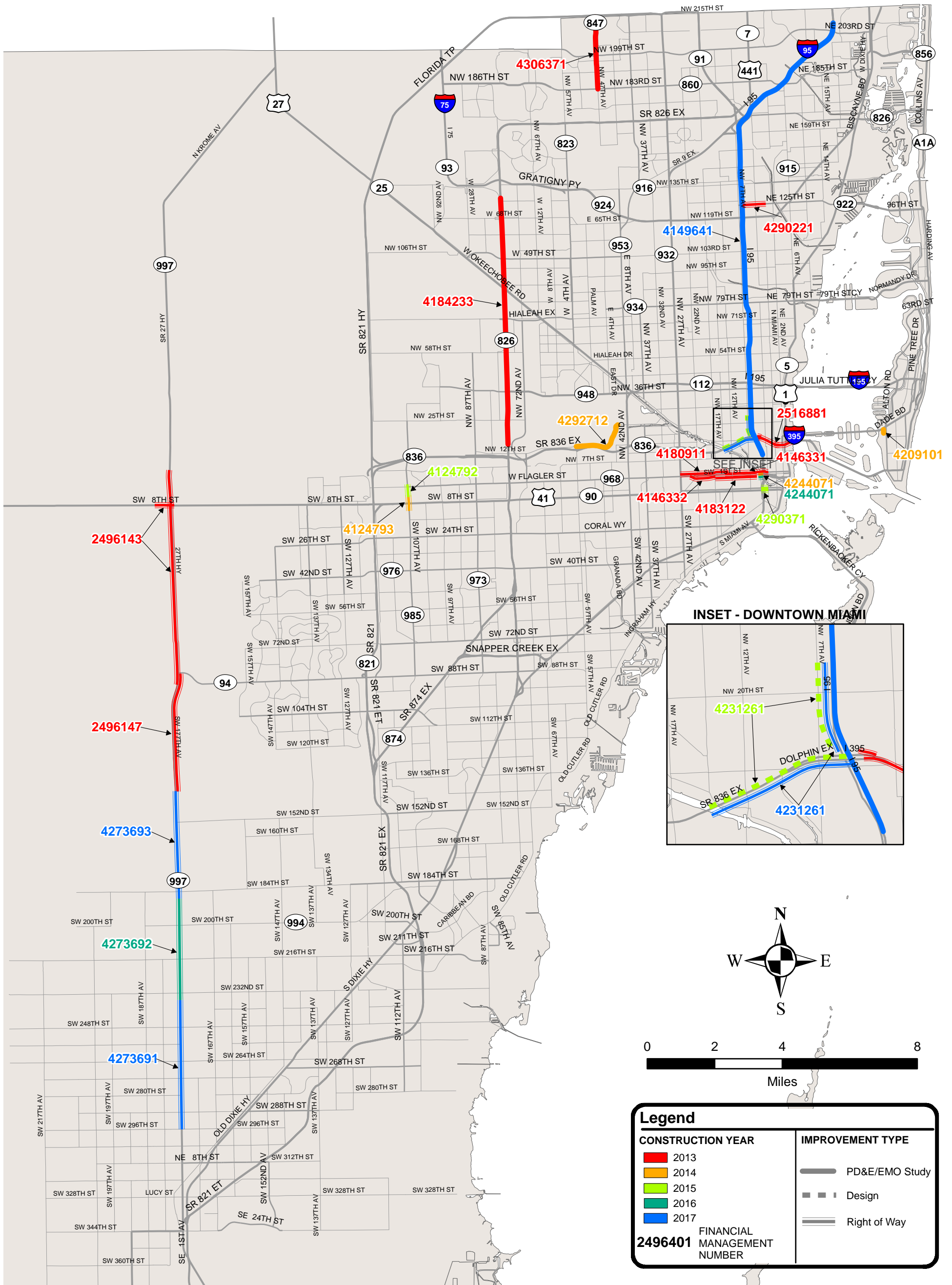


Legend	
<b>CONSTRUCTION YEAR</b>	<b>IMPROVEMENT TYPE</b>
<span style="color: red;">■</span> 2013	LANDSCAPING
<span style="color: orange;">■</span> 2014	BRIDGE PAINTING
<span style="color: green;">■</span> 2015	SIGNING & PAVEMENT MARKING
<span style="color: teal;">■</span> 2016	BIKE PATH/TRAIL, SIDEWALK
<span style="color: blue;">■</span> 2017	DRAINAGE
<b>2496401</b> FINANCIAL MANAGEMENT NUMBER	BRIDGE REPAIR/REHABILITATION
	REPLACE/WIDEN CULVERT



**THIS PAGE INTENTIONALLY LEFT BLANK**

# 2013 - 2017 TENTATIVE FIVE YEAR WORK PROGRAM (Miami-Dade County)

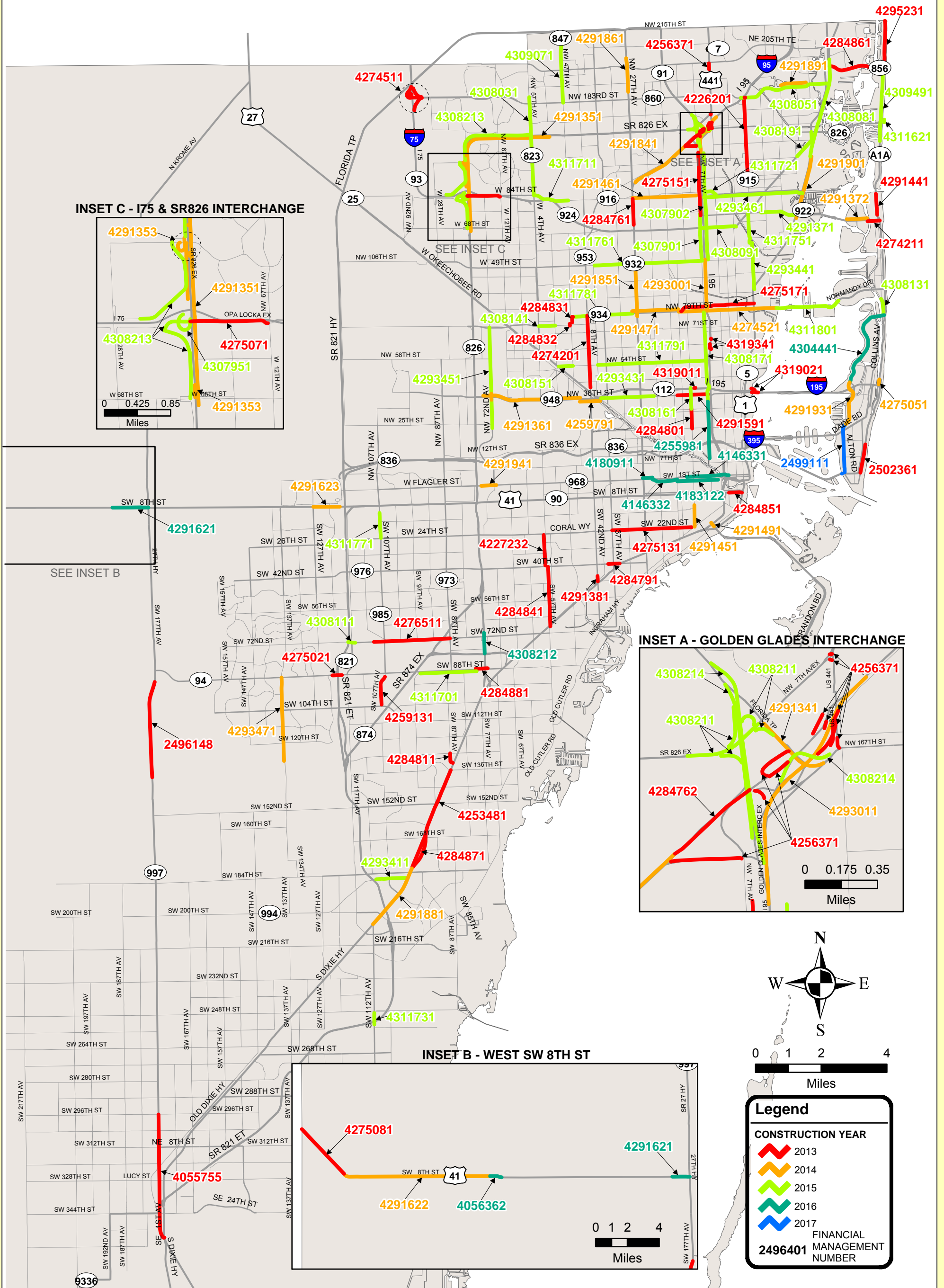


Legend	
<b>CONSTRUCTION YEAR</b>	<b>IMPROVEMENT TYPE</b>
2013 (Red)	PD&E/EMO Study (Grey line)
2014 (Orange)	Design (Dashed grey line)
2015 (Yellow-green)	Right of Way (Thick grey line)
2016 (Green)	
2017 (Blue)	
<b>2496401</b>	<b>FINANCIAL MANAGEMENT NUMBER</b>

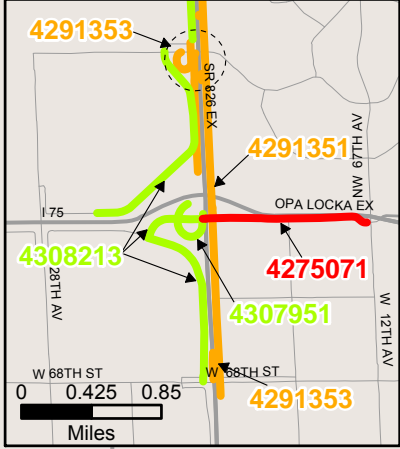


**THIS PAGE INTENTIONALLY LEFT BLANK**

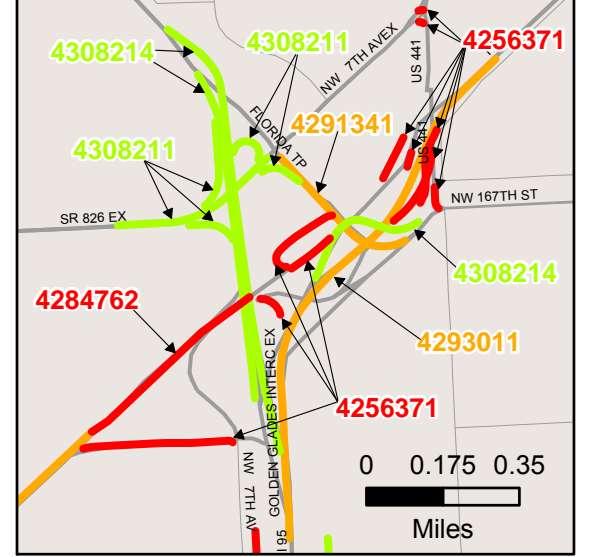
# 2013 - 2017 TENTATIVE FIVE YEAR WORK PROGRAM (Miami-Dade County)



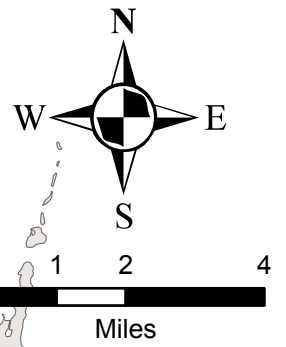
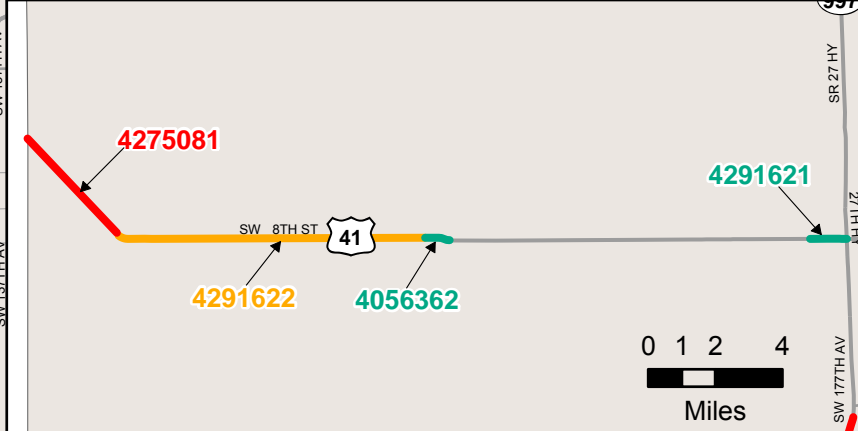
**INSET C - I-75 & SR826 INTERCHANGE**



**INSET A - GOLDEN GLADES INTERCHANGE**



**INSET B - WEST SW 8TH ST**



**Legend**

**CONSTRUCTION YEAR**

- ▬ 2013
- ▬ 2014
- ▬ 2015
- ▬ 2016
- ▬ 2017

**2496401** FINANCIAL MANAGEMENT NUMBER



**THIS PAGE INTENTIONALLY LEFT BLANK**

MIAMI-DADE METROPOLITAN PLANNING ORGANIZATION  
 TRANSPORTATION IMPROVEMENT PROGRAM  
 PRIMARY STATE HIGHWAYS AND INTERMODAL



**HIGHWAYS**

MPO Project Num: **DT2485941**  
 LRTP Ref.: p. F-9  
 County: **DIST/ST-WIDE**  
 Roadway ID:  
 Lanes Exist: 0  
 Lanes Improved: 0  
 Lanes Added: 0  
 Project Length: 0  
 District: 6

Project Description: **DISTRICTWIDE ROW MAP  
 PREPARATION**

Type of Work: **PRELIMINARY ENGINEERING**

		Proposed Funding (in \$000s)								
		Funding Source	<2012	2012 - 2013	2013 - 2014	2014 - 2015	2015 - 2016	2016 - 2017	>2017	All Years
PHASE :	Preliminary Engineering	DIH	826	100	50	50	50	50	0	1,126
		Totals	826	100	50	50	50	50	0	1,126

RESPONSIBLE AGENCY: **Managed by FDOT**

MIAMI-DADE METROPOLITAN PLANNING ORGANIZATION  
 TRANSPORTATION IMPROVEMENT PROGRAM  
 PRIMARY STATE HIGHWAYS AND INTERMODAL



**HIGHWAYS**

MPO Project Num: **DT2490353**  
 LRTP Ref.: p. 4-28  
 County: **MIAMI-DADE**  
 Roadway ID: **260000**  
 Lanes Exist: **12**  
 Lanes Improved: **0**  
 Lanes Added: **0**  
 Project Length: **2.234**  
 District: **6**

Project Description: **SR 826/PALMETTO EXPY FROM SUNSET DRIVE TO S.W. 32 STREET**

Type of Work: **LANDSCAPING**

RESPONSIBLE AGENCY: **Managed by FDOT**

RESPONSIBLE AGENCY: **Managed by FDOT**

		Proposed Funding (in \$000s)								
		Funding Source	<2012	2012 - 2013	2013 - 2014	2014 - 2015	2015 - 2016	2016 - 2017	>2017	All Years
PHASE : Preliminary Engineering	DDR		0	0	155	0	0	0	0	155
PHASE : Preliminary Engineering	DIH		0	0	15	0	0	0	0	15
<b>Totals</b>			<b>0</b>	<b>0</b>	<b>170</b>	<b>0</b>	<b>0</b>	<b>0</b>	<b>0</b>	<b>170</b>
PHASE : Construction	DIH		0	0	0	83	0	0	0	83
PHASE : Construction	DS		0	0	0	0	342	0	0	342
PHASE : Construction	EB		0	0	0	816	0	0	0	816
PHASE : Construction	SU		0	0	0	1,011	0	0	0	1,011
<b>Totals</b>			<b>0</b>	<b>0</b>	<b>0</b>	<b>1,910</b>	<b>342</b>	<b>0</b>	<b>0</b>	<b>2,252</b>



MIAMI-DADE METROPOLITAN PLANNING ORGANIZATION  
 TRANSPORTATION IMPROVEMENT PROGRAM  
 PRIMARY STATE HIGHWAYS AND INTERMODAL



**HIGHWAYS**

MPO Project Num: **DT2491122**  
 LRTP Ref.: p. F-9  
 County: **MIAMI-DADE**  
 Roadway ID: **260000**  
 Lanes Exist: **10**  
 Lanes Improved: **0**  
 Lanes Added: **0**  
 Project Length: **0.769**  
 District: **6**

Project Description: **SR 826/PALMETTO EXPY FROM N.W. 14 STREET TO N.W. 31 STREET**

Type of Work: **LANDSCAPING**

RESPONSIBLE AGENCY: **Managed by FDOT**

RESPONSIBLE AGENCY: **Managed by FDOT**

		Proposed Funding (in \$000s)								
		Funding Source	<2012	2012 - 2013	2013 - 2014	2014 - 2015	2015 - 2016	2016 - 2017	>2017	All Years
PHASE : Preliminary Engineering	DIH		0	0	0	0	15	0	0	15
PHASE : Preliminary Engineering	DS		0	0	0	0	155	0	0	155
<b>Totals</b>			<b>0</b>	<b>0</b>	<b>0</b>	<b>0</b>	<b>170</b>	<b>0</b>	<b>0</b>	<b>170</b>
PHASE : Construction	DIH		0	0	0	0	0	0	61	61
PHASE : Construction	DS		0	0	0	0	0	0	1,074	1,074
<b>Totals</b>			<b>0</b>	<b>0</b>	<b>0</b>	<b>0</b>	<b>0</b>	<b>0</b>	<b>1,135</b>	<b>1,135</b>

MIAMI-DADE METROPOLITAN PLANNING ORGANIZATION  
TRANSPORTATION IMPROVEMENT PROGRAM  
PRIMARY STATE HIGHWAYS AND INTERMODAL



**HIGHWAYS**

MPO Project Num: **DT2495811**  
LRTP Ref.: p. 4-28  
County: **MIAMI-DADE**  
Roadway ID: **260000**  
Lanes Exist: **8**  
Lanes Improved: **8**  
Lanes Added: **2**  
Project Length: **4.831**  
District: **6**

Project Description: **SR 826/SR 836**

**FROM N OF SW 8 ST TO S OF & FM NW 87 TO 57 AVE'S  
NW 25 ST**

Type of Work: **INTERCHANGE - ADD LANES**

RESPONSIBLE AGENCY: **Managed by FDOT**

		Proposed Funding (in \$000s)								
		Funding Source	<2012	2012 - 2013	2013 - 2014	2014 - 2015	2015 - 2016	2016 - 2017	>2017	All Years
PHASE :	Grants and Miscellaneous	BNIR	27,405	0	0	0	0	0	0	27,405
		<b>Totals</b>	<b>27,405</b>	<b>0</b>	<b>0</b>	<b>0</b>	<b>0</b>	<b>0</b>	<b>0</b>	<b>27,405</b>

RESPONSIBLE AGENCY: **Managed by FDOT**

PHASE :	Preliminary Engineering	DDR	8,576	0	0	0	0	0	0	8,576
PHASE :	Preliminary Engineering	NHAC	800	0	0	0	0	0	0	800
PHASE :	Preliminary Engineering	LF	15,890	0	0	0	0	0	0	15,890
PHASE :	Preliminary Engineering	GMR	250	0	0	0	0	0	0	250
PHASE :	Preliminary Engineering	DS	2,735	0	0	0	0	0	0	2,735
PHASE :	Preliminary Engineering	DIH	984	0	0	0	0	0	0	984
PHASE :	Preliminary Engineering	DI	4,646	0	0	0	0	0	0	4,646
		<b>Totals</b>	<b>33,881</b>	<b>0</b>	<b>0</b>	<b>0</b>	<b>0</b>	<b>0</b>	<b>0</b>	<b>33,881</b>

PHASE :	Railroad and Utilities	DDR	575	0	0	0	0	0	0	575
PHASE :	Railroad and Utilities	NHAC	2,300	0	0	0	0	0	0	2,300
PHASE :	Railroad and Utilities	DS	2,540	0	0	0	0	0	0	2,540

MIAMI-DADE METROPOLITAN PLANNING ORGANIZATION  
 TRANSPORTATION IMPROVEMENT PROGRAM  
 PRIMARY STATE HIGHWAYS AND INTERMODAL



**HIGHWAYS**

MPO Project Num: **DT2495811**  
 LRTP Ref.: p. 4-28  
 County: **MIAMI-DADE**  
 Roadway ID: **260000**  
 Lanes Exist: **8**  
 Lanes Improved: **8**  
 Lanes Added: **2**  
 Project Length: **4.831**  
 District: **6**

Project Description: **SR 826/SR 836**

**FROM N OF SW 8 ST TO S OF & FM NW 87 TO 57 AVE'S  
 NW 25 ST**

Type of Work: **INTERCHANGE - ADD LANES**

RESPONSIBLE AGENCY: **Managed by FDOT**

		Proposed Funding (in \$000s)								
		Funding Source	<2012	2012 - 2013	2013 - 2014	2014 - 2015	2015 - 2016	2016 - 2017	>2017	All Years
PHASE : Railroad and Utilities	LF		8,675	0	0	0	0	0	0	8,675
		<b>Totals</b>	<b>14,090</b>	<b>0</b>	<b>0</b>	<b>0</b>	<b>0</b>	<b>0</b>	<b>0</b>	<b>14,090</b>
PHASE : Right of Way	ACSA		4,063	0	0	0	0	0	0	4,063
PHASE : Right of Way	NHAC		62,062	0	0	0	0	0	0	62,062
PHASE : Right of Way	LFR		27,398	0	0	0	0	0	0	27,398
PHASE : Right of Way	DS		38,842	0	0	0	0	0	0	38,842
PHASE : Right of Way	DIRS		584	0	0	0	0	0	0	584
PHASE : Right of Way	DIH		3,071	0	0	0	0	0	0	3,071
PHASE : Right of Way	DI		9,443	0	0	0	0	0	0	9,443
PHASE : Right of Way	DDR		10,404	0	0	0	0	0	0	10,404
PHASE : Right of Way	BNIR		7,365	0	0	0	0	0	0	7,365
PHASE : Right of Way	BNIR		632	0	0	0	0	0	0	632
PHASE : Right of Way	BNDS		9,192	0	0	0	0	0	0	9,192
PHASE : Right of Way	BNCA		3,024	0	0	0	0	0	0	3,024

MIAMI-DADE METROPOLITAN PLANNING ORGANIZATION  
 TRANSPORTATION IMPROVEMENT PROGRAM  
 PRIMARY STATE HIGHWAYS AND INTERMODAL



**HIGHWAYS**

MPO Project Num: **DT2495811**  
 LRTP Ref.: p. 4-28  
 County: **MIAMI-DADE**  
 Roadway ID: **260000**  
 Lanes Exist: **8**  
 Lanes Improved: **8**  
 Lanes Added: **2**  
 Project Length: **4.831**  
 District: **6**

Project Description: **SR 826/SR 836**

**FROM N OF SW 8 ST TO S OF & FM NW 87 TO 57 AVE'S  
 NW 25 ST**

Type of Work: **INTERCHANGE - ADD LANES**

RESPONSIBLE AGENCY: **Managed by FDOT**

		Proposed Funding (in \$000s)								
		Funding Source	<2012	2012 - 2013	2013 - 2014	2014 - 2015	2015 - 2016	2016 - 2017	>2017	All Years
<b>Totals</b>			176,080	0	0	0	0	0	0	176,080

PHASE : Construction	TRIP	996	0	0	0	0	0	0	0	996
PHASE : Construction	DS	1	0	0	0	0	0	0	0	1
PHASE : Construction	NH	0	5,328	0	0	0	0	0	0	5,328
PHASE : Construction	NHAC	188,177	7,232	0	0	0	0	0	0	195,409
PHASE : Construction	EBNH	97,696	0	0	0	0	0	0	0	97,696
PHASE : Construction	GMR	1,000	0	0	10	0	0	0	0	1,010
PHASE : Construction	DS	154	0	0	0	0	0	0	0	154
PHASE : Construction	LF	26,434	0	0	0	0	0	0	0	26,434
PHASE : Construction	DPTO	93	0	0	0	0	0	0	0	93
PHASE : Construction	DIS	0	10	20	0	0	0	0	0	30
PHASE : Construction	DDR	685	0	0	0	0	0	0	0	685
PHASE : Construction	ACNH	1,000	0	0	0	0	0	0	0	1,000
PHASE : Construction	FSF1	89,176	0	0	0	0	0	0	0	89,176

MIAMI-DADE METROPOLITAN PLANNING ORGANIZATION  
 TRANSPORTATION IMPROVEMENT PROGRAM  
 PRIMARY STATE HIGHWAYS AND INTERMODAL



**HIGHWAYS**

MPO Project Num: **DT2495811**  
 LRTP Ref.: p. 4-28  
 County: **MIAMI-DADE**  
 Roadway ID: **260000**  
 Lanes Exist: **8**  
 Lanes Improved: **8**  
 Lanes Added: **2**  
 Project Length: **4.831**  
 District: **6**

Project Description: **SR 826/SR 836**

**FROM N OF SW 8 ST TO S OF NW 25 ST & FM NW 87 TO 57 AVE'S**

Type of Work: **INTERCHANGE - ADD LANES**

RESPONSIBLE AGENCY: **Managed by FDOT**

		Proposed Funding (in \$000s)								
		Funding Source	<2012	2012 - 2013	2013 - 2014	2014 - 2015	2015 - 2016	2016 - 2017	>2017	All Years
PHASE :	Construction	LF	25,000	25,000	25,000	25,000	25,000	46,500	0	171,500
		Totals	430,412	37,570	25,020	25,010	25,000	46,500	0	589,512

MIAMI-DADE METROPOLITAN PLANNING ORGANIZATION  
 TRANSPORTATION IMPROVEMENT PROGRAM  
 PRIMARY STATE HIGHWAYS AND INTERMODAL



**HIGHWAYS**

MPO Project Num: **DT2495812**  
 LRTP Ref.: p. F-9  
 County: **MIAMI-DADE**  
 Roadway ID: **260000**  
 Lanes Exist: **8**  
 Lanes Improved: **0**  
 Lanes Added: **0**  
 Project Length: **1.656**  
 District: **6**

Project Description: **SR 826/PALMETTO EXPY FROM S OF SW 2 STREET TO NW 14 STREET**

Type of Work: **LANDSCAPING**

RESPONSIBLE AGENCY: **Managed by FDOT**

RESPONSIBLE AGENCY: **Managed by FDOT**

		Proposed Funding (in \$000s)								
		Funding Source	<2012	2012 - 2013	2013 - 2014	2014 - 2015	2015 - 2016	2016 - 2017	>2017	All Years
PHASE : Preliminary Engineering	DS		0	0	0	260	0	0	0	260
PHASE : Preliminary Engineering	DIH		0	0	0	20	0	0	0	20
<b>Totals</b>			<b>0</b>	<b>0</b>	<b>0</b>	<b>280</b>	<b>0</b>	<b>0</b>	<b>0</b>	<b>280</b>
PHASE : Construction	DDR		0	0	0	0	2,281	0	0	2,281
PHASE : Construction	DIH		0	0	0	0	34	0	0	34
PHASE : Construction	DS		0	0	0	0	567	400	0	967
<b>Totals</b>			<b>0</b>	<b>0</b>	<b>0</b>	<b>0</b>	<b>2,882</b>	<b>400</b>	<b>0</b>	<b>3,282</b>

MIAMI-DADE METROPOLITAN PLANNING ORGANIZATION  
 TRANSPORTATION IMPROVEMENT PROGRAM  
 PRIMARY STATE HIGHWAYS AND INTERMODAL



**HIGHWAYS**

MPO Project Num: **DT2496143**  
 LRTP Ref.: p. 4-33  
 County: **MIAMI-DADE**  
 Roadway ID: **150000**  
 Lanes Exist: **4**  
 Lanes Improved: **4**  
 Lanes Added: **2**  
 Project Length: **6.976**  
 District: **6**

Project Description: **SR 997/KROME AVENUE**

**FROM SR 94/KENDALL DRIVE TO 1 MI N OF SW 8TH ST**

Type of Work: **ADD LANES & RECONSTRUCT**

		Proposed Funding (in \$000s)								
		Funding Source	<2012	2012 - 2013	2013 - 2014	2014 - 2015	2015 - 2016	2016 - 2017	>2017	All Years
RESPONSIBLE AGENCY: <b>Managed by FDOT</b>	PHASE : Grants and Miscellaneous	SU	0	0	0	2,652	0	0	0	2,652
	PHASE : Grants and Miscellaneous	TRIP	0	0	0	2,652	0	0	0	2,652
	<b>Totals</b>			<b>0</b>	<b>0</b>	<b>0</b>	<b>5,304</b>	<b>0</b>	<b>0</b>	<b>0</b>
RESPONSIBLE AGENCY: <b>Managed by FDOT</b>	PHASE : Preliminary Engineering	DS	2,694	0	0	0	0	0	0	2,694
	PHASE : Preliminary Engineering	DIH	206	0	0	0	0	0	0	206
	<b>Totals</b>			<b>2,900</b>	<b>0</b>	<b>0</b>	<b>0</b>	<b>0</b>	<b>0</b>	<b>0</b>
RESPONSIBLE AGENCY: <b>Managed by FDOT</b>	PHASE : Railroad and Utilities	LF	0	0	0	2,000	0	0	0	2,000
	<b>Totals</b>			<b>0</b>	<b>0</b>	<b>0</b>	<b>2,000</b>	<b>0</b>	<b>0</b>	<b>0</b>
RESPONSIBLE AGENCY: <b>Managed by FDOT</b>	PHASE : Right of Way	BNIR	13,223	6,247	0	0	0	0	0	19,470
	PHASE : Right of Way	DDR	205	0	0	0	0	0	0	205
	PHASE : Right of Way	DIH	342	0	0	0	0	0	0	342
	<b>Totals</b>			<b>13,770</b>	<b>6,247</b>	<b>0</b>	<b>0</b>	<b>0</b>	<b>0</b>	<b>0</b>

MIAMI-DADE METROPOLITAN PLANNING ORGANIZATION  
 TRANSPORTATION IMPROVEMENT PROGRAM  
 PRIMARY STATE HIGHWAYS AND INTERMODAL



**HIGHWAYS**

MPO Project Num: **DT2496143**  
 LRTP Ref.: p. 4-33  
 County: **MIAMI-DADE**  
 Roadway ID: **150000**  
 Lanes Exist: **4**  
 Lanes Improved: **4**  
 Lanes Added: **2**  
 Project Length: **6.976**  
 District: **6**

Project Description: **SR 997/KROME AVENUE**

**FROM SR 94/KENDALL DRIVE TO 1 MI N OF SW 8TH ST**

Type of Work: **ADD LANES & RECONSTRUCT**

		Proposed Funding (in \$000s)								
		Funding Source	<2012	2012 - 2013	2013 - 2014	2014 - 2015	2015 - 2016	2016 - 2017	>2017	All Years
PHASE : Construction	SN		0	0	0	1,763	0	0	0	1,763
PHASE : Construction	SU		0	0	0	3,689	0	0	0	3,689
PHASE : Construction	TRIP		0	0	0	3,689	0	0	0	3,689
PHASE : Construction	ACEN		0	0	0	14,500	0	0	0	14,500
PHASE : Construction	ACNH		0	0	0	17,890	0	0	0	17,890
PHASE : Construction	DIH		0	0	0	199	0	0	0	199
PHASE : Construction	DDR		0	0	0	5,219	0	0	0	5,219
		<b>Totals</b>	<b>0</b>	<b>0</b>	<b>0</b>	<b>46,949</b>	<b>0</b>	<b>0</b>	<b>0</b>	<b>46,949</b>

RESPONSIBLE AGENCY: **Managed by FDOT**



MIAMI-DADE METROPOLITAN PLANNING ORGANIZATION  
 TRANSPORTATION IMPROVEMENT PROGRAM  
 PRIMARY STATE HIGHWAYS AND INTERMODAL



**HIGHWAYS**

MPO Project Num: **DT2496147**      Project Description: **SR 997/KROME AVENUE**      **FROM S.W. 136TH STREET**      **TO SR 94/KENDALL DRIVE**

LRTP Ref.: p. 4-33

County: **MIAMI-DADE**

Roadway ID: **150000**

Lanes Exist: **2**

Lanes Improved: **2**

Lanes Added: **2**

Project Length: **3.536**

District: **6**

Type of Work: **ADD LANES & RECONSTRUCT**

		Proposed Funding (in \$000s)									
		Funding Source	<2012	2012 - 2013	2013 - 2014	2014 - 2015	2015 - 2016	2016 - 2017	>2017	All Years	
RESPONSIBLE AGENCY: <b>Managed by FDOT</b>	PHASE : Preliminary Engineering	DS	348	0	0	0	0	0	0	348	
	PHASE : Preliminary Engineering	DIH	80	0	0	0	0	0	0	80	
	PHASE : Preliminary Engineering	DDR	125	0	0	0	0	0	0	125	
	<b>Totals</b>			<b>553</b>	<b>0</b>	<b>0</b>	<b>0</b>	<b>0</b>	<b>0</b>	<b>0</b>	<b>553</b>
	PHASE : Railroad and Utilities		ACNH	0	0	0	0	0	100	0	100
RESPONSIBLE AGENCY: <b>Managed by FDOT</b>	<b>Totals</b>		<b>0</b>	<b>0</b>	<b>0</b>	<b>0</b>	<b>0</b>	<b>100</b>	<b>0</b>	<b>100</b>	
	PHASE : Right of Way		ACEN	0	3,455	0	0	0	0	0	3,455
RESPONSIBLE AGENCY: <b>Managed by FDOT</b>	PHASE : Right of Way		DIH	0	220	0	0	0	0	220	
	<b>Totals</b>			<b>0</b>	<b>3,675</b>	<b>0</b>	<b>0</b>	<b>0</b>	<b>0</b>	<b>0</b>	<b>3,675</b>
	PHASE : Construction		DDR	0	0	0	0	0	118	0	118
PHASE : Construction		ACNH	0	0	0	0	0	32,532	0	32,532	
PHASE : Construction		DIH	0	0	0	0	0	221	0	221	

MIAMI-DADE METROPOLITAN PLANNING ORGANIZATION  
 TRANSPORTATION IMPROVEMENT PROGRAM  
 PRIMARY STATE HIGHWAYS AND INTERMODAL



**HIGHWAYS**

MPO Project Num: **DT2496147**      Project Description: **SR 997/KROME AVENUE**      **FROM S.W. 136TH STREET**      **TO SR 94/KENDALL DRIVE**

LRTP Ref.: p. 4-33

County: **MIAMI-DADE**

Roadway ID: **150000**

Lanes Exist: **2**

Lanes Improved: **2**

Lanes Added: **2**

Project Length: **3.536**

District: **6**

Type of Work: **ADD LANES & RECONSTRUCT**

RESPONSIBLE AGENCY: **Managed by FDOT**

		Proposed Funding (in \$000s)							
Funding Source	<2012	2012 - 2013	2013 - 2014	2014 - 2015	2015 - 2016	2016 - 2017	>2017	All Years	
Totals	0	0	0	0	0	32,871	0	32,871	

MIAMI-DADE METROPOLITAN PLANNING ORGANIZATION  
 TRANSPORTATION IMPROVEMENT PROGRAM  
 PRIMARY STATE HIGHWAYS AND INTERMODAL



**HIGHWAYS**

MPO Project Num: **DT2496148**      Project Description: **SR 997/KROME AVENUE**      **FROM S OF SW 122 STREET**      **TO S OF SR 94/KENDALL DR**

L RTP Ref.: p. F-9

County: **MIAMI-DADE**

Roadway ID: **150000**

Lanes Exist: **2**

Lanes Improved: **2**

Lanes Added: **0**

Project Length: **2.941**

District: **6**

Type of Work: **RESURFACING**

		Proposed Funding (in \$000s)								
		Funding Source	<2012	2012 - 2013	2013 - 2014	2014 - 2015	2015 - 2016	2016 - 2017	>2017	All Years
RESPONSIBLE AGENCY: <b>Managed by FDOT</b>	PHASE : Preliminary Engineering	DIH	23	0	0	0	0	0	0	23
	PHASE : Preliminary Engineering	SU	229	0	0	0	0	0	0	229
		<b>Totals</b>	<b>252</b>	<b>0</b>	<b>0</b>	<b>0</b>	<b>0</b>	<b>0</b>	<b>0</b>	<b>252</b>
RESPONSIBLE AGENCY: <b>Managed by FDOT</b>	PHASE : Railroad and Utilities	DS	0	35	0	0	0	0	0	35
		<b>Totals</b>	<b>0</b>	<b>35</b>	<b>0</b>	<b>0</b>	<b>0</b>	<b>0</b>	<b>0</b>	<b>35</b>
	PHASE : Construction	DDR	0	35	0	0	0	0	0	35
RESPONSIBLE AGENCY: <b>Managed by FDOT</b>	PHASE : Construction	DIH	0	26	0	0	0	0	0	26
	PHASE : Construction	SU	0	1,975	0	0	0	0	0	1,975
		<b>Totals</b>	<b>0</b>	<b>2,036</b>	<b>0</b>	<b>0</b>	<b>0</b>	<b>0</b>	<b>0</b>	<b>2,036</b>

MIAMI-DADE METROPOLITAN PLANNING ORGANIZATION  
 TRANSPORTATION IMPROVEMENT PROGRAM  
 PRIMARY STATE HIGHWAYS AND INTERMODAL



**HIGHWAYS**

MPO Project Num: **DT2497262**  
 LRTP Ref.: p. F-9  
 County: **DIST/ST-WIDE**  
 Roadway ID:  
 Lanes Exist: 0  
 Lanes Improved: 0  
 Lanes Added: 0  
 Project Length: 0  
 District: 6

Project Description: **DISTRICTWIDE TRAFFIC OPERATIONS STUDIES CONSULTANT**

Type of Work: **TRANSPORTATION STATISTICS**

RESPONSIBLE AGENCY: **Managed by FDOT**

		Proposed Funding (in \$000s)								
		Funding Source	<2012	2012 - 2013	2013 - 2014	2014 - 2015	2015 - 2016	2016 - 2017	>2017	All Years
PHASE : Preliminary Engineering	DIH		25	0	0	0	0	0	0	25
PHASE : Preliminary Engineering	DS		350	0	50	0	0	0	0	400
<b>Totals</b>			<b>375</b>	<b>0</b>	<b>50</b>	<b>0</b>	<b>0</b>	<b>0</b>	<b>0</b>	<b>425</b>

MPO Project Num: **DT2497263**  
 LRTP Ref.: p. F-9  
 County: **DIST/ST-WIDE**  
 Roadway ID:  
 Lanes Exist: 0  
 Lanes Improved: 0  
 Lanes Added: 0  
 Project Length: 0  
 District: 6

Project Description: **DISTRICTWIDE MISC STUDIES & RCI DATA COLLECTION CONSULTANT**

Type of Work: **TRANSPORTATION STATISTICS**

RESPONSIBLE AGENCY: **Managed by FDOT**

		Proposed Funding (in \$000s)								
		Funding Source	<2012	2012 - 2013	2013 - 2014	2014 - 2015	2015 - 2016	2016 - 2017	>2017	All Years
PHASE : Preliminary Engineering	DIH		78	5	5	0	0	0	0	88
PHASE : Preliminary Engineering	DS		429	0	0	0	0	0	0	429
<b>Totals</b>			<b>507</b>	<b>5</b>	<b>5</b>	<b>0</b>	<b>0</b>	<b>0</b>	<b>0</b>	<b>517</b>

MIAMI-DADE METROPOLITAN PLANNING ORGANIZATION  
 TRANSPORTATION IMPROVEMENT PROGRAM  
 PRIMARY STATE HIGHWAYS AND INTERMODAL



**HIGHWAYS**

MPO Project Num: **DT2497264**  
 LRTP Ref.: p. F-9  
 County: **DIST/ST-WIDE**  
 Roadway ID:  
 Lanes Exist: 0  
 Lanes Improved: 0  
 Lanes Added: 0  
 Project Length: 0  
 District: 6

Project Description: **DISTRICTWIDE TRAFFIC OPERATIONS STUDIES CONSULTANT**

Type of Work: **TRANSPORTATION STATISTICS**

RESPONSIBLE AGENCY: **Managed by FDOT**

		Proposed Funding (in \$000s)								
		Funding Source	<2012	2012 - 2013	2013 - 2014	2014 - 2015	2015 - 2016	2016 - 2017	>2017	All Years
PHASE :	Preliminary Engineering	DS	0	0	0	300	0	0	0	300
		Totals	0	0	0	300	0	0	0	300

MPO Project Num: **DT2497265**  
 LRTP Ref.: p. F-9  
 County: **DIST/ST-WIDE**  
 Roadway ID:  
 Lanes Exist: 0  
 Lanes Improved: 0  
 Lanes Added: 0  
 Project Length: 0  
 District: 6

Project Description: **DISTRICTWIDE MISC STUDIES & RCI DATA COLLECTION CONSULTANT**

Type of Work: **TRANSPORTATION STATISTICS**

RESPONSIBLE AGENCY: **Managed by FDOT**

		Proposed Funding (in \$000s)								
		Funding Source	<2012	2012 - 2013	2013 - 2014	2014 - 2015	2015 - 2016	2016 - 2017	>2017	All Years
PHASE :	Preliminary Engineering	DS	0	280	300	300	300	0	0	1,180
		Totals	0	280	300	300	300	0	0	1,180

MIAMI-DADE METROPOLITAN PLANNING ORGANIZATION  
 TRANSPORTATION IMPROVEMENT PROGRAM  
 PRIMARY STATE HIGHWAYS AND INTERMODAL



**HIGHWAYS**

MPO Project Num: **DT2497962**  
 LRTP Ref.: p. F-9  
 County: **DIST/ST-WIDE**  
 Roadway ID:  
 Lanes Exist: 0  
 Lanes Improved: 0  
 Lanes Added: 0  
 Project Length: 0  
 District: 6

Project Description: **DISTRICTWIDE TRAFFIC OPERATIONS  
 SAFETY STUDIES CONSULTANTS**

Type of Work: **SAFETY PROJECT**

		Proposed Funding (in \$000s)								
		Funding Source	<2012	2012 - 2013	2013 - 2014	2014 - 2015	2015 - 2016	2016 - 2017	>2017	All Years
PHASE : Preliminary Engineering	DIH		78	0	0	0	0	0	0	78
PHASE : Preliminary Engineering	DS		1,280	0	0	0	0	0	0	1,280
PHASE : Preliminary Engineering	DS		4,301	160	0	0	0	0	0	4,461
PHASE : Preliminary Engineering	SS		278	0	0	0	0	0	0	278
		Totals	5,937	160	0	0	0	0	0	6,097

RESPONSIBLE AGENCY: **Managed by FDOT**

MIAMI-DADE METROPOLITAN PLANNING ORGANIZATION  
 TRANSPORTATION IMPROVEMENT PROGRAM  
 PRIMARY STATE HIGHWAYS AND INTERMODAL



**HIGHWAYS**

MPO Project Num: **DT2497963**  
 LRTP Ref.: p. F-9  
 County: **DIST/ST-WIDE**  
 Roadway ID:  
 Lanes Exist: 0  
 Lanes Improved: 0  
 Lanes Added: 0  
 Project Length: 0  
 District: 6

Project Description: **DISTRICTWIDE TRAFFIC OPERATIONS  
 SAFETY STUDIES CONSULTANTS**

Type of Work: **SAFETY PROJECT**

RESPONSIBLE AGENCY: **Managed by FDOT**

		Proposed Funding (in \$000s)								
		Funding Source	<2012	2012 - 2013	2013 - 2014	2014 - 2015	2015 - 2016	2016 - 2017	>2017	All Years
PHASE : Preliminary Engineering	DIH	5	0	0	0	0	0	0	0	5
PHASE : Preliminary Engineering	DS	500	500	500	0	0	0	0	0	1,500
<b>Totals</b>		<b>505</b>	<b>500</b>	<b>500</b>	<b>0</b>	<b>0</b>	<b>0</b>	<b>0</b>	<b>0</b>	<b>1,505</b>

MPO Project Num: **DT2497964**  
 LRTP Ref.: p. F-9  
 County: **DIST/ST-WIDE**  
 Roadway ID:  
 Lanes Exist: 0  
 Lanes Improved: 0  
 Lanes Added: 0  
 Project Length: 0  
 District: 6

Project Description: **DISTRICTWIDE TRAFFIC OPERATIONS  
 SAFETY STUDIES CONSULTANTS**

Type of Work: **SAFETY PROJECT**

RESPONSIBLE AGENCY: **Managed by FDOT**

		Proposed Funding (in \$000s)								
		Funding Source	<2012	2012 - 2013	2013 - 2014	2014 - 2015	2015 - 2016	2016 - 2017	>2017	All Years
PHASE : Preliminary Engineering	DIH	5	0	0	0	0	0	0	0	5
PHASE : Preliminary Engineering	DS	300	300	300	300	0	0	0	0	1,200
<b>Totals</b>		<b>305</b>	<b>300</b>	<b>300</b>	<b>300</b>	<b>0</b>	<b>0</b>	<b>0</b>	<b>0</b>	<b>1,205</b>

MIAMI-DADE METROPOLITAN PLANNING ORGANIZATION  
 TRANSPORTATION IMPROVEMENT PROGRAM  
 PRIMARY STATE HIGHWAYS AND INTERMODAL



**HIGHWAYS**

MPO Project Num: **DT2497965**  
 LRTP Ref.: p. F-9  
 County: **DIST/ST-WIDE**  
 Roadway ID:  
 Lanes Exist: 0  
 Lanes Improved: 0  
 Lanes Added: 0  
 Project Length: 0  
 District: 6

Project Description: **DISTRICTWIDE TRAFFIC OPERATIONS STUDIES CONSULTANTS**

Type of Work: **SAFETY PROJECT**

RESPONSIBLE AGENCY: **Managed by FDOT**

		Proposed Funding (in \$000s)								
		Funding Source	<2012	2012 - 2013	2013 - 2014	2014 - 2015	2015 - 2016	2016 - 2017	>2017	All Years
PHASE :	Preliminary Engineering	DS	0	0	280	0	300	0	0	580
		Totals	0	0	280	0	300	0	0	580

MPO Project Num: **DT2497966**  
 LRTP Ref.: p. F-9  
 County: **DIST/ST-WIDE**  
 Roadway ID:  
 Lanes Exist: 0  
 Lanes Improved: 0  
 Lanes Added: 0  
 Project Length: 0  
 District: 6

Project Description: **DISTRICTWIDE TRAFFIC OPERATIONS SAFETY STUDIES CONSULTANTS**

Type of Work: **SAFETY PROJECT**

RESPONSIBLE AGENCY: **Managed by FDOT**

		Proposed Funding (in \$000s)								
		Funding Source	<2012	2012 - 2013	2013 - 2014	2014 - 2015	2015 - 2016	2016 - 2017	>2017	All Years
PHASE :	Preliminary Engineering	DS	0	0	0	0	0	300	0	300
		Totals	0	0	0	0	0	300	0	300



MIAMI-DADE METROPOLITAN PLANNING ORGANIZATION  
 TRANSPORTATION IMPROVEMENT PROGRAM  
 PRIMARY STATE HIGHWAYS AND INTERMODAL



**HIGHWAYS**

MPO Project Num: **DT2497967**  
 LRTP Ref.: p. F-9  
 County: **DIST/ST-WIDE**  
 Roadway ID:  
 Lanes Exist: 0  
 Lanes Improved: 0  
 Lanes Added: 0  
 Project Length: 0  
 District: 6

Project Description: **DISTRICTWIDE TRAFFIC OPERATIONS  
 SAFETY STUDIES CONSULTANTS**

Type of Work: **SAFETY PROJECT**

RESPONSIBLE AGENCY: **Managed by FDOT**

		Proposed Funding (in \$000s)								
		Funding Source	<2012	2012 - 2013	2013 - 2014	2014 - 2015	2015 - 2016	2016 - 2017	>2017	All Years
PHASE : Preliminary Engineering	DS	0	0	0	500	500	500	0	1,500	
<b>Totals</b>		<b>0</b>	<b>0</b>	<b>0</b>	<b>500</b>	<b>500</b>	<b>500</b>	<b>0</b>	<b>1,500</b>	

MPO Project Num: **DT2498565**  
 LRTP Ref.: p. F-9  
 County: **DIST/ST-WIDE**  
 Roadway ID: 060000  
 Lanes Exist: 2  
 Lanes Improved: 0  
 Lanes Added: 0  
 Project Length: 20.626  
 District: 6

Project Description: **SR 5/US-1 PERMIT COMPLIANCE FOR  
 US-1 SOUTH**

Type of Work: **RESEARCH**

RESPONSIBLE AGENCY: **Managed by FDOT**

		Proposed Funding (in \$000s)								
		Funding Source	<2012	2012 - 2013	2013 - 2014	2014 - 2015	2015 - 2016	2016 - 2017	>2017	All Years
PHASE : Preliminary Engineering	DIH	0	25	0	0	0	0	0	25	
PHASE : Preliminary Engineering	DS	0	100	100	100	0	0	0	300	
<b>Totals</b>		<b>0</b>	<b>125</b>	<b>100</b>	<b>100</b>	<b>0</b>	<b>0</b>	<b>0</b>	<b>325</b>	

MIAMI-DADE METROPOLITAN PLANNING ORGANIZATION  
 TRANSPORTATION IMPROVEMENT PROGRAM  
 PRIMARY STATE HIGHWAYS AND INTERMODAL



**HIGHWAYS**

MPO Project Num: **DT2499111**  
 LRTP Ref.: p. F-9  
 County: **MIAMI-DADE**  
 Roadway ID: **037000**  
 Lanes Exist: **4**  
 Lanes Improved: **4**  
 Lanes Added: **0**  
 Project Length: **1.513**  
 District: **6**

Project Description: **SR 907/ALTON ROAD FROM 5TH STREET TO MICHIGAN AVENUE**

Type of Work: **FLEXIBLE PAVEMENT RECONSTRUCT.**

		Proposed Funding (in \$000s)								
		Funding Source	<2012	2012 - 2013	2013 - 2014	2014 - 2015	2015 - 2016	2016 - 2017	>2017	All Years
RESPONSIBLE AGENCY: <b>Managed by FDOT</b>	PHASE : Preliminary Engineering	DDR	326	0	0	0	0	0	0	326
	PHASE : Preliminary Engineering	DIH	672	0	0	0	0	0	0	672
	PHASE : Preliminary Engineering	DS	13	0	0	0	0	0	0	13
		<b>Totals</b>	<b>1,011</b>	<b>0</b>	<b>0</b>	<b>0</b>	<b>0</b>	<b>0</b>	<b>0</b>	<b>1,011</b>
	PHASE : Right of Way	DDR	236	0	0	0	0	0	0	236
PHASE : Right of Way	DIH	20	0	0	0	0	0	0	20	
PHASE : Right of Way	DS	36	0	0	0	0	0	0	36	
RESPONSIBLE AGENCY: <b>Managed by FDOT</b>		<b>Totals</b>	<b>292</b>	<b>0</b>	<b>0</b>	<b>0</b>	<b>0</b>	<b>0</b>	<b>0</b>	<b>292</b>
RESPONSIBLE AGENCY: <b>Managed by FDOT</b>	PHASE : Utility	LR	0	2,100	0	0	0	0	0	2,100
		<b>Totals</b>	<b>0</b>	<b>2,100</b>	<b>0</b>	<b>0</b>	<b>0</b>	<b>0</b>	<b>0</b>	<b>2,100</b>
PHASE : Construction	DDR	0	19,023	0	0	0	0	0	0	19,023
	DIH	0	197	0	0	0	0	0	0	197
	SU	0	5,249	0	0	0	0	0	0	5,249

MIAMI-DADE METROPOLITAN PLANNING ORGANIZATION  
 TRANSPORTATION IMPROVEMENT PROGRAM  
 PRIMARY STATE HIGHWAYS AND INTERMODAL



**HIGHWAYS**

MPO Project Num: **DT2499111**  
 LRTP Ref.: p. F-9  
 County: **MIAMI-DADE**  
 Roadway ID: **037000**  
 Lanes Exist: **4**  
 Lanes Improved: **4**  
 Lanes Added: **0**  
 Project Length: **1.513**  
 District: **6**

Project Description: **SR 907/ALTON ROAD FROM 5TH STREET TO MICHIGAN AVENUE**

Type of Work: **FLEXIBLE PAVEMENT RECONSTRUCT.**

RESPONSIBLE AGENCY: **Managed by FDOT**

		Proposed Funding (in \$000s)							
Funding Source	<2012	2012 - 2013	2013 - 2014	2014 - 2015	2015 - 2016	2016 - 2017	>2017	All Years	
Totals	0	24,469	0	0	0	0	0	24,469	

MIAMI-DADE METROPOLITAN PLANNING ORGANIZATION  
 TRANSPORTATION IMPROVEMENT PROGRAM  
 PRIMARY STATE HIGHWAYS AND INTERMODAL



**HIGHWAYS**

MPO Project Num: **DT2499113**  
 LRTP Ref.: p. F-9  
 County: **MIAMI-DADE**  
 Roadway ID: **037000**  
 Lanes Exist: **2**  
 Lanes Improved: **2**  
 Lanes Added: **0**  
 Project Length: **0.8**  
 District: **6**

Project Description: **SR 907/ALTON ROAD**

**AT 5TH STREET, 10TH  
 STREET AND 14TH STREET**

Type of Work: **DRAINAGE IMPROVEMENTS**

RESPONSIBLE AGENCY: **Managed by FDOT**

		Proposed Funding (in \$000s)								
		Funding Source	<2012	2012 - 2013	2013 - 2014	2014 - 2015	2015 - 2016	2016 - 2017	>2017	All Years
PHASE : Grants and Miscellaneous	DDR		0	75	0	0	0	0	0	75
		<b>Totals</b>	<b>0</b>	<b>75</b>	<b>0</b>	<b>0</b>	<b>0</b>	<b>0</b>	<b>0</b>	<b>75</b>

RESPONSIBLE AGENCY: **Managed by FDOT**

PHASE : Preliminary Engineering	DDR		112	0	0	0	0	0	0	112
PHASE : Preliminary Engineering	DIH		202	0	0	0	0	0	0	202
PHASE : Preliminary Engineering	DS		1	0	0	0	0	0	0	1
		<b>Totals</b>	<b>315</b>	<b>0</b>	<b>0</b>	<b>0</b>	<b>0</b>	<b>0</b>	<b>0</b>	<b>315</b>

RESPONSIBLE AGENCY: **Managed by FDOT**

PHASE : Right of Way	DIH		20	0	0	0	0	0	0	20
PHASE : Right of Way	DS		40	0	0	0	0	0	0	40
PHASE : Right of Way	DDR		368	0	0	0	0	0	0	368
		<b>Totals</b>	<b>428</b>	<b>0</b>	<b>0</b>	<b>0</b>	<b>0</b>	<b>0</b>	<b>0</b>	<b>428</b>

PHASE : Construction	DDR		0	1,868	0	0	0	0	0	1,868
PHASE : Construction	DIH		0	53	0	0	0	0	0	53
PHASE : Construction	SA		0	8,857	0	0	0	0	0	8,857

MIAMI-DADE METROPOLITAN PLANNING ORGANIZATION  
 TRANSPORTATION IMPROVEMENT PROGRAM  
 PRIMARY STATE HIGHWAYS AND INTERMODAL



**HIGHWAYS**

MPO Project Num: **DT2499113**  
 LRTP Ref.: p. F-9  
 County: **MIAMI-DADE**  
 Roadway ID: **037000**  
 Lanes Exist: **2**  
 Lanes Improved: **2**  
 Lanes Added: **0**  
 Project Length: **0.8**  
 District: **6**

Project Description: **SR 907/ALTON ROAD**

**AT 5TH STREET, 10TH  
 STREET AND 14TH STREET**

Type of Work: **DRAINAGE IMPROVEMENTS**

		Proposed Funding (in \$000s)								
		Funding Source	<2012	2012 - 2013	2013 - 2014	2014 - 2015	2015 - 2016	2016 - 2017	>2017	All Years
PHASE :	Construction	DS	0	152	0	0	0	0	0	152
		Totals	0	10,930	0	0	0	0	0	10,930

RESPONSIBLE AGENCY: **Managed by FDOT**

MIAMI-DADE METROPOLITAN PLANNING ORGANIZATION  
 TRANSPORTATION IMPROVEMENT PROGRAM  
 PRIMARY STATE HIGHWAYS AND INTERMODAL



**HIGHWAYS**

MPO Project Num: **DT2499411**  
 LRTP Ref.: p. 4-28  
 County: **MIAMI-DADE**  
 Roadway ID: **002000**  
 Lanes Exist: **4**  
 Lanes Improved: **4**  
 Lanes Added: **2**  
 Project Length: **0.549**  
 District: **6**

Project Description: **SR 823/NW 57 AVENUE FROM W. 46TH STREET TO W. 53RD STREET**

Type of Work: **ADD LANES & RECONSTRUCT**

		Proposed Funding (in \$000s)								
		Funding Source	<2012	2012 - 2013	2013 - 2014	2014 - 2015	2015 - 2016	2016 - 2017	>2017	All Years
PHASE : Preliminary Engineering	LF		209	0	0	0	0	0	0	209
PHASE : Preliminary Engineering	BU		553	0	0	0	0	0	0	553
PHASE : Preliminary Engineering	DDR		776	0	0	0	0	0	0	776
PHASE : Preliminary Engineering	DS		2	0	0	0	0	0	0	2
PHASE : Preliminary Engineering	DIH		245	0	0	0	0	0	0	245
PHASE : Preliminary Engineering	DIH		64	0	0	0	0	0	0	64
PHASE : Preliminary Engineering	SU		1,443	0	0	0	0	0	0	1,443
		<b>Totals</b>	<b>3,292</b>	<b>0</b>	<b>0</b>	<b>0</b>	<b>0</b>	<b>0</b>	<b>0</b>	<b>3,292</b>
RESPONSIBLE AGENCY:	<b>Managed by FDOT</b>									
PHASE : Railroad and Utilities	LF		1,500	0	0	0	0	0	0	1,500
		<b>Totals</b>	<b>1,500</b>	<b>0</b>	<b>0</b>	<b>0</b>	<b>0</b>	<b>0</b>	<b>0</b>	<b>1,500</b>
RESPONSIBLE AGENCY:	<b>Managed by FDOT</b>									
PHASE : Right of Way	DS		2,256	0	0	0	0	0	0	2,256
PHASE : Right of Way	BNCA		424	0	0	0	0	0	0	424
PHASE : Right of Way	BNDS		691	0	0	0	0	0	0	691

MIAMI-DADE METROPOLITAN PLANNING ORGANIZATION  
 TRANSPORTATION IMPROVEMENT PROGRAM  
 PRIMARY STATE HIGHWAYS AND INTERMODAL



**HIGHWAYS**

MPO Project Num: **DT2499411**  
 LRTP Ref.: p. 4-28  
 County: **MIAMI-DADE**  
 Roadway ID: **002000**  
 Lanes Exist: **4**  
 Lanes Improved: **4**  
 Lanes Added: **2**  
 Project Length: **0.549**  
 District: **6**

Project Description: **SR 823/NW 57 AVENUE FROM W. 46TH STREET TO W. 53RD STREET**

Type of Work: **ADD LANES & RECONSTRUCT**

RESPONSIBLE AGENCY: **Managed by FDOT**

		Proposed Funding (in \$000s)								
		Funding Source	<2012	2012 - 2013	2013 - 2014	2014 - 2015	2015 - 2016	2016 - 2017	>2017	All Years
PHASE : Right of Way	DIH	474	0	0	0	0	0	0	0	474
PHASE : Right of Way	DDR	14	0	0	0	0	0	0	0	14
<b>Totals</b>		<b>3,859</b>	<b>0</b>	<b>0</b>	<b>0</b>	<b>0</b>	<b>0</b>	<b>0</b>	<b>0</b>	<b>3,859</b>

RESPONSIBLE AGENCY: **Managed by FDOT**

PHASE : Construction	SA	1,333	0	0	0	0	0	0	0	1,333
PHASE : Construction	EB	513	0	0	0	0	0	0	0	513
PHASE : Construction	DS	5	0	0	0	0	0	0	0	5
PHASE : Construction	DIH	72	0	0	0	0	0	0	0	72
PHASE : Construction	DDR	343	0	0	0	0	0	0	0	343
PHASE : Construction	SU	9,592	1,717	0	0	0	0	0	0	11,309
<b>Totals</b>		<b>11,858</b>	<b>1,717</b>	<b>0</b>	<b>0</b>	<b>0</b>	<b>0</b>	<b>0</b>	<b>0</b>	<b>13,575</b>

MIAMI-DADE METROPOLITAN PLANNING ORGANIZATION  
 TRANSPORTATION IMPROVEMENT PROGRAM  
 PRIMARY STATE HIGHWAYS AND INTERMODAL



**HIGHWAYS**

MPO Project Num: **DT2499414**  
 LRTP Ref.: p. 4-35  
 County: **MIAMI-DADE**  
 Roadway ID: **002000**  
 Lanes Exist: **4**  
 Lanes Improved: **4**  
 Lanes Added: **2**  
 Project Length: **1.195**  
 District: **6**

Project Description: **SR 823/NW 57 AVENUE FROM W 65 STREET TO W 84TH STREET**

Type of Work: **ADD LANES & RECONSTRUCT**

		Proposed Funding (in \$000s)								
		Funding Source	<2012	2012 - 2013	2013 - 2014	2014 - 2015	2015 - 2016	2016 - 2017	>2017	All Years
PHASE : Preliminary Engineering	DIH		22	0	0	0	0	0	0	22
PHASE : Preliminary Engineering	DDR		502	0	0	0	0	0	0	502
RESPONSIBLE AGENCY: <b>Managed by FDOT</b>		<b>Totals</b>	<b>524</b>	<b>0</b>	<b>0</b>	<b>0</b>	<b>0</b>	<b>0</b>	<b>0</b>	<b>524</b>

PHASE : Railroad and Utilities	LF		0	0	0	0	0	2,000	0	2,000
RESPONSIBLE AGENCY: <b>Managed by FDOT</b>		<b>Totals</b>	<b>0</b>	<b>0</b>	<b>0</b>	<b>0</b>	<b>0</b>	<b>2,000</b>	<b>0</b>	<b>2,000</b>

PHASE : Construction	DS		0	0	0	0	0	235	0	235
PHASE : Construction	SU		0	0	0	0	0	12,567	0	12,567
PHASE : Construction	DIH		0	0	0	0	0	353	0	353
PHASE : Construction	DDR		0	0	0	0	0	8,000	0	8,000
PHASE : Construction	TRIP		0	0	0	0	0	3,193	0	3,193
RESPONSIBLE AGENCY: <b>Managed by FDOT</b>		<b>Totals</b>	<b>0</b>	<b>0</b>	<b>0</b>	<b>0</b>	<b>0</b>	<b>24,348</b>	<b>0</b>	<b>24,348</b>



MIAMI-DADE METROPOLITAN PLANNING ORGANIZATION  
 TRANSPORTATION IMPROVEMENT PROGRAM  
 PRIMARY STATE HIGHWAYS AND INTERMODAL



**HIGHWAYS**

MPO Project Num: **DT2499415**  
 LRTP Ref.: p. 4-33  
 County: **MIAMI-DADE**  
 Roadway ID: **002000**  
 Lanes Exist: **4**  
 Lanes Improved: **4**  
 Lanes Added: **2**  
 Project Length: **1.465**  
 District: **6**

Project Description: **SR 823/NW 57 AVENUE FROM WEST 23 STREET TO WEST 46 STREET**

Type of Work: **ADD LANES & RECONSTRUCT**

		Proposed Funding (in \$000s)								
		Funding Source	<2012	2012 - 2013	2013 - 2014	2014 - 2015	2015 - 2016	2016 - 2017	>2017	All Years
PHASE : Preliminary Engineering	LF		75	0	0	0	0	0	0	75
PHASE : Preliminary Engineering	DS		505	0	0	0	0	0	0	505
PHASE : Preliminary Engineering	DIH		31	0	0	0	0	0	0	31
PHASE : Preliminary Engineering	DDR		229	0	0	0	0	0	0	229
RESPONSIBLE AGENCY: Managed by FDOT		Totals	840	0	0	0	0	0	0	840
PHASE : Railroad and Utilities	LF		731	0	0	0	0	0	0	731
RESPONSIBLE AGENCY: Managed by FDOT		Totals	731	0	0	0	0	0	0	731
PHASE : Construction	TRIP		0	1,571	0	0	0	0	0	1,571
PHASE : Construction	ACSU		17,784	1,571	0	0	0	0	0	19,355
PHASE : Construction	DS		1	0	0	0	0	0	0	1
PHASE : Construction	DDR		0	758	0	0	0	0	0	758
PHASE : Construction	DIH		0	101	0	0	0	0	0	101
PHASE : Construction	ACSA		10,116	0	0	0	0	0	0	10,116

MIAMI-DADE METROPOLITAN PLANNING ORGANIZATION  
 TRANSPORTATION IMPROVEMENT PROGRAM  
 PRIMARY STATE HIGHWAYS AND INTERMODAL



**HIGHWAYS**

MPO Project Num: **DT2499415**  
 LRTP Ref.: p. 4-33  
 County: **MIAMI-DADE**  
 Roadway ID: **002000**  
 Lanes Exist: **4**  
 Lanes Improved: **4**  
 Lanes Added: **2**  
 Project Length: **1.465**  
 District: **6**

Project Description: **SR 823/NW 57 AVENUE FROM WEST 23 STREET TO WEST 46 STREET**

Type of Work: **ADD LANES & RECONSTRUCT**

		Proposed Funding (in \$000s)								
		Funding Source	<2012	2012 - 2013	2013 - 2014	2014 - 2015	2015 - 2016	2016 - 2017	>2017	All Years
PHASE :	Construction	LF	0	13	0	0	0	0	0	13
		Totals	27,901	4,014	0	0	0	0	0	31,915

RESPONSIBLE AGENCY: **Managed by FDOT**

MIAMI-DADE METROPOLITAN PLANNING ORGANIZATION  
 TRANSPORTATION IMPROVEMENT PROGRAM  
 PRIMARY STATE HIGHWAYS AND INTERMODAL



**HIGHWAYS**

MPO Project Num: **DT2499416**  
 LRTP Ref.: p. 4-33  
 County: **MIAMI-DADE**  
 Roadway ID: **002000**  
 Lanes Exist: **4**  
 Lanes Improved: **4**  
 Lanes Added: **2**  
 Project Length: **0.711**  
 District: **6**

Project Description: **SR 823/NW 57 AVENUE FROM W 53 STREET TO W 65 STREET**

Type of Work: **ADD LANES & RECONSTRUCT**

RESPONSIBLE AGENCY: **Managed by FDOT**

		Proposed Funding (in \$000s)								
		Funding Source	<2012	2012 - 2013	2013 - 2014	2014 - 2015	2015 - 2016	2016 - 2017	>2017	All Years
PHASE : Preliminary Engineering	DDR		175	0	0	0	0	0	0	175
PHASE : Preliminary Engineering	DS		225	0	0	0	0	0	0	225
PHASE : Preliminary Engineering	DIH		30	0	0	0	0	0	0	30
		<b>Totals</b>	<b>430</b>	<b>0</b>	<b>0</b>	<b>0</b>	<b>0</b>	<b>0</b>	<b>0</b>	<b>430</b>

RESPONSIBLE AGENCY: **Managed by FDOT**

PHASE : Construction	SU		0	0	0	12,413	2,960	0	0	15,373
PHASE : Construction	DS		0	0	0	0	115	0	0	115
PHASE : Construction	DIH		0	0	0	220	0	0	0	220
PHASE : Construction	TRIP		0	0	0	4,557	570	0	0	5,127
		<b>Totals</b>	<b>0</b>	<b>0</b>	<b>0</b>	<b>17,190</b>	<b>3,645</b>	<b>0</b>	<b>0</b>	<b>20,835</b>

MIAMI-DADE METROPOLITAN PLANNING ORGANIZATION  
 TRANSPORTATION IMPROVEMENT PROGRAM  
 PRIMARY STATE HIGHWAYS AND INTERMODAL



**HIGHWAYS**

MPO Project Num: **DT2499417**  
 LRTP Ref.: p. F-9  
 County: **MIAMI-DADE**  
 Roadway ID: **002000**  
 Lanes Exist: **3**  
 Lanes Improved: **3**  
 Lanes Added: **0**  
 Project Length: **1.148**  
 District: **6**

Project Description: **SR 823/NW 57 AVE-N/B**

**FROM NW 202 ST/HONEY HILL TO TPK EXIT NSIDE OF HEFT**

Type of Work: **SIDEWALK**

RESPONSIBLE AGENCY: **Managed by FDOT**

RESPONSIBLE AGENCY: **Managed by FDOT**

		Proposed Funding (in \$000s)								
		Funding Source	<2012	2012 - 2013	2013 - 2014	2014 - 2015	2015 - 2016	2016 - 2017	>2017	All Years
PHASE : Preliminary Engineering	DIH		0	22	0	0	0	0	0	22
PHASE : Preliminary Engineering	DS		0	250	0	0	0	0	0	250
<b>Totals</b>			<b>0</b>	<b>272</b>	<b>0</b>	<b>0</b>	<b>0</b>	<b>0</b>	<b>0</b>	<b>272</b>
PHASE : Construction	DIH		0	0	0	110	0	0	0	110
PHASE : Construction	DS		0	0	0	1,041	0	0	0	1,041
<b>Totals</b>			<b>0</b>	<b>0</b>	<b>0</b>	<b>1,151</b>	<b>0</b>	<b>0</b>	<b>0</b>	<b>1,151</b>

MIAMI-DADE METROPOLITAN PLANNING ORGANIZATION  
 TRANSPORTATION IMPROVEMENT PROGRAM  
 PRIMARY STATE HIGHWAYS AND INTERMODAL



**HIGHWAYS**

MPO Project Num: **DT2499433**  
 LRTP Ref.: p. F-9  
 County: **MIAMI-DADE**  
 Roadway ID:  
 Lanes Exist: 0  
 Lanes Improved: 0  
 Lanes Added: 0  
 Project Length: 0  
 District: 6

Project Description: **MIAMI-DADE COUNTYWDE  
 CONTAMINATION ASSESSMENT &  
 REMEDIATION**

Type of Work: **ENVIRONMENTAL TEST/MITIGATE**

RESPONSIBLE AGENCY: **Managed by FDOT**

		Proposed Funding (in \$000s)								
		Funding Source	<2012	2012 - 2013	2013 - 2014	2014 - 2015	2015 - 2016	2016 - 2017	>2017	All Years
PHASE : Grants and Miscellaneous	DS		50	0	0	0	0	0	0	50
		Totals	50	0	0	0	0	0	0	50

RESPONSIBLE AGENCY: **Managed by FDOT**

PHASE : Preliminary Engineering	DDR		570	350	350	350	350	0	0	1,970
PHASE : Preliminary Engineering	DIH		50	25	25	25	25	0	0	150
		Totals	620	375	375	375	375	0	0	2,120

MIAMI-DADE METROPOLITAN PLANNING ORGANIZATION  
 TRANSPORTATION IMPROVEMENT PROGRAM  
 PRIMARY STATE HIGHWAYS AND INTERMODAL



**HIGHWAYS**

MPO Project Num: **DT2499822**  
 LRTP Ref.: p. F-9  
 County: **MIAMI-DADE**  
 Roadway ID: **260000**  
 Lanes Exist: **0**  
 Lanes Improved: **0**  
 Lanes Added: **0**  
 Project Length: **2.555**  
 District: **6**

Project Description: **SR 826/PALMETTO EXPY FROM N.W. 146 STREET TO N.W. 62 AVENUE**

Type of Work: **LANDSCAPING**

RESPONSIBLE AGENCY: **Managed by FDOT**

RESPONSIBLE AGENCY: **Managed by FDOT**

		Proposed Funding (in \$000s)								
		Funding Source	<2012	2012 - 2013	2013 - 2014	2014 - 2015	2015 - 2016	2016 - 2017	>2017	All Years
PHASE : Preliminary Engineering	DIH		10	0	0	0	0	0	0	10
PHASE : Preliminary Engineering	DS		90	0	0	0	0	0	0	90
<b>Totals</b>			<b>100</b>	<b>0</b>	<b>0</b>	<b>0</b>	<b>0</b>	<b>0</b>	<b>0</b>	<b>100</b>
PHASE : Construction	DS		0	0	138	0	0	0	0	138
PHASE : Construction	DDR		0	0	850	0	0	0	0	850
PHASE : Construction	DIH		0	0	18	0	0	0	0	18
<b>Totals</b>			<b>0</b>	<b>0</b>	<b>1,006</b>	<b>0</b>	<b>0</b>	<b>0</b>	<b>0</b>	<b>1,006</b>

MIAMI-DADE METROPOLITAN PLANNING ORGANIZATION  
 TRANSPORTATION IMPROVEMENT PROGRAM  
 PRIMARY STATE HIGHWAYS AND INTERMODAL



**HIGHWAYS**

MPO Project Num: **DT2500712**      Project Description: **SR 826/PALMETTO EXPY**      **FROM N.W. 62 AVENUE**      **TO SR 953/LEJUENE ROAD**

L RTP Ref.: p. 4-28

County: **MIAMI-DADE**

Roadway ID: **260000**

Lanes Exist: **8**

Lanes Improved: **0**

Lanes Added: **0**

Project Length: **1.992**

District: **6**

Type of Work: **LANDSCAPING**

RESPONSIBLE AGENCY: **Managed by FDOT**

RESPONSIBLE AGENCY: **Managed by FDOT**

		Proposed Funding (in \$000s)								
		Funding Source	<2012	2012 - 2013	2013 - 2014	2014 - 2015	2015 - 2016	2016 - 2017	>2017	All Years
PHASE : Preliminary Engineering	DDR		100	0	0	0	0	0	0	100
PHASE : Preliminary Engineering	DIH		12	0	0	0	0	0	0	12
		<b>Totals</b>	<b>112</b>	<b>0</b>	<b>0</b>	<b>0</b>	<b>0</b>	<b>0</b>	<b>0</b>	<b>112</b>
PHASE : Construction	DDR		0	0	926	0	0	0	0	926
PHASE : Construction	DIH		0	0	11	0	0	0	0	11
PHASE : Construction	DS		0	0	140	0	0	0	0	140
		<b>Totals</b>	<b>0</b>	<b>0</b>	<b>1,077</b>	<b>0</b>	<b>0</b>	<b>0</b>	<b>0</b>	<b>1,077</b>

MIAMI-DADE METROPOLITAN PLANNING ORGANIZATION  
TRANSPORTATION IMPROVEMENT PROGRAM  
PRIMARY STATE HIGHWAYS AND INTERMODAL



**HIGHWAYS**

MPO Project Num: **DT2500842**  
LRTP Ref.: p. F-9  
County: **DIST/ST-WIDE**  
Roadway ID:  
Lanes Exist: 0  
Lanes Improved: 0  
Lanes Added: 0  
Project Length: 0  
District: 6

Project Description: **TRANSPORTATION SYSTEMS  
MANAGEMENT AND OPERATIONS  
CONSULTANT**

Type of Work: **CORRIDOR/SUBAREA PLANNING**

RESPONSIBLE AGENCY: **Managed by FDOT**

		Proposed Funding (in \$000s)								
		Funding Source	<2012	2012 - 2013	2013 - 2014	2014 - 2015	2015 - 2016	2016 - 2017	>2017	All Years
PHASE :	Preliminary Engineering	DIH	5	0	0	0	0	0	0	5
PHASE :	Preliminary Engineering	DS	849	300	300	300	0	0	0	1,749
		<b>Totals</b>	<b>854</b>	<b>300</b>	<b>300</b>	<b>300</b>	<b>0</b>	<b>0</b>	<b>0</b>	<b>1,754</b>

MPO Project Num: **DT2500843**  
LRTP Ref.: p. F-9  
County: **DIST/ST-WIDE**  
Roadway ID:  
Lanes Exist: 0  
Lanes Improved: 0  
Lanes Added: 0  
Project Length: 0  
District: 6

Project Description: **TRANSPORTATION SYSTEMS  
MANAGEMENT AND OPERATIONS  
CONSULTANT**

Type of Work: **CORRIDOR/SUBAREA PLANNING**

RESPONSIBLE AGENCY: **Managed by FDOT**

		Proposed Funding (in \$000s)								
		Funding Source	<2012	2012 - 2013	2013 - 2014	2014 - 2015	2015 - 2016	2016 - 2017	>2017	All Years
PHASE :	Preliminary Engineering	DS	0	0	0	0	450	250	0	700
		<b>Totals</b>	<b>0</b>	<b>0</b>	<b>0</b>	<b>0</b>	<b>450</b>	<b>250</b>	<b>0</b>	<b>700</b>



MIAMI-DADE METROPOLITAN PLANNING ORGANIZATION  
 TRANSPORTATION IMPROVEMENT PROGRAM  
 PRIMARY STATE HIGHWAYS AND INTERMODAL



**HIGHWAYS**

MPO Project Num: **DT2500932**  
 LRTP Ref.: p. F-9  
 County: **DIST/ST-WIDE**  
 Roadway ID:  
 Lanes Exist: 0  
 Lanes Improved: 0  
 Lanes Added: 0  
 Project Length: 0  
 District: 6

Project Description: **DISTRICTWIDE TRAFFIC OPERATIONS  
 STUDIES CONSULTANT**

Type of Work: **TRANSPORTATION STATISTICS**

RESPONSIBLE AGENCY: **Managed by FDOT**

		Proposed Funding (in \$000s)								
		Funding Source	<2012	2012 - 2013	2013 - 2014	2014 - 2015	2015 - 2016	2016 - 2017	>2017	All Years
PHASE : Preliminary Engineering	DIH		31	0	0	0	0	0	0	31
PHASE : Preliminary Engineering	DS		300	130	0	0	0	0	0	430
		Totals	331	130	0	0	0	0	0	461

MPO Project Num: **DT2500933**  
 LRTP Ref.: p. F-9  
 County: **DIST/ST-WIDE**  
 Roadway ID:  
 Lanes Exist: 0  
 Lanes Improved: 0  
 Lanes Added: 0  
 Project Length: 0  
 District: 6

Project Description: **DISTRICTWIDE TRAFFIC OPERATIONS  
 STUDIES CONSULTANT**

Type of Work: **CORRIDOR/SUBAREA PLANNING**

RESPONSIBLE AGENCY: **Managed by FDOT**

		Proposed Funding (in \$000s)								
		Funding Source	<2012	2012 - 2013	2013 - 2014	2014 - 2015	2015 - 2016	2016 - 2017	>2017	All Years
PHASE : Preliminary Engineering	DS		0	0	0	300	0	0	0	300
		Totals	0	0	0	300	0	0	0	300

MIAMI-DADE METROPOLITAN PLANNING ORGANIZATION  
 TRANSPORTATION IMPROVEMENT PROGRAM  
 PRIMARY STATE HIGHWAYS AND INTERMODAL



**HIGHWAYS**

MPO Project Num: **DT2501025**  
 LRTP Ref.: p. F-9  
 County: **DIST/ST-WIDE**  
 Roadway ID:  
 Lanes Exist: 0  
 Lanes Improved: 0  
 Lanes Added: 0  
 Project Length: 0  
 District: 6

Project Description: **DISTRICTWIDE ITS OPERATIONS & MAINTENANCE OF FIELD DEVICES**

Type of Work: **PERIODIC MAINTENANCE**

RESPONSIBLE AGENCY: **Managed by FDOT**

RESPONSIBLE AGENCY: **Managed by FDOT**

		Proposed Funding (in \$000s)								
		Funding Source	<2012	2012 - 2013	2013 - 2014	2014 - 2015	2015 - 2016	2016 - 2017	>2017	All Years
PHASE : Preliminary Engineering	DIH	45	0	0	0	0	0	0	0	45
	<b>Totals</b>	<b>45</b>	<b>0</b>	<b>0</b>	<b>0</b>	<b>0</b>	<b>0</b>	<b>0</b>	<b>0</b>	<b>45</b>
PHASE : Construction	DIH	150	100	200	252	0	0	0	0	702
PHASE : Construction	DS	2,500	2,625	2,756	2,489	2,614	2,775	0	0	15,759
	<b>Totals</b>	<b>2,650</b>	<b>2,725</b>	<b>2,956</b>	<b>2,741</b>	<b>2,614</b>	<b>2,775</b>	<b>0</b>	<b>0</b>	<b>16,461</b>

MIAMI-DADE METROPOLITAN PLANNING ORGANIZATION  
 TRANSPORTATION IMPROVEMENT PROGRAM  
 PRIMARY STATE HIGHWAYS AND INTERMODAL



**HIGHWAYS**

MPO Project Num: **DT2501131**  
 LRTP Ref.: p. F-9  
 County: **MIAMI-DADE**  
 Roadway ID:  
 Lanes Exist: 0  
 Lanes Improved: 0  
 Lanes Added: 0  
 Project Length: 0  
 District: 6

Project Description: **SERVICE PATROLS SR 826/PALMETTO XWAY**

Type of Work: **ITS FREEWAY MANAGEMENT**

RESPONSIBLE AGENCY: **Managed by FDOT**

		Proposed Funding (in \$000s)								
		Funding Source	<2012	2012 - 2013	2013 - 2014	2014 - 2015	2015 - 2016	2016 - 2017	>2017	All Years
PHASE : Grants and Miscellaneous	DS		600	0	0	0	0	0	0	600
		Totals	600	0	0	0	0	0	0	600

RESPONSIBLE AGENCY: **Managed by FDOT**

PHASE : Preliminary Engineering	DIH		142	0	0	0	0	0	0	142
PHASE : Preliminary Engineering	DIH		61	0	0	0	0	0	0	61
PHASE : Preliminary Engineering	DS		769	0	0	0	0	0	0	769
		Totals	972	0	0	0	0	0	0	972

MIAMI-DADE METROPOLITAN PLANNING ORGANIZATION  
 TRANSPORTATION IMPROVEMENT PROGRAM  
 PRIMARY STATE HIGHWAYS AND INTERMODAL



**HIGHWAYS**

MPO Project Num: **DT2501402**  
 LRTP Ref.: p. F-9  
 County: **MIAMI-DADE**  
 Roadway ID: **260000**  
 Lanes Exist: **0**  
 Lanes Improved: **0**  
 Lanes Added: **0**  
 Project Length: **2.311**  
 District: **6**

Project Description: **SR 826/PALMETTO EXPY FROM N OF SUNSET DRIVE TO SR 5/US-1**

Type of Work: **LANDSCAPING**

RESPONSIBLE AGENCY: **Managed by FDOT**

RESPONSIBLE AGENCY: **Managed by FDOT**

		Proposed Funding (in \$000s)								
		Funding Source	<2012	2012 - 2013	2013 - 2014	2014 - 2015	2015 - 2016	2016 - 2017	>2017	All Years
PHASE : Preliminary Engineering	DIH		0	30	0	0	0	0	0	30
PHASE : Preliminary Engineering	DS		0	155	0	0	0	0	0	155
<b>Totals</b>			<b>0</b>	<b>185</b>	<b>0</b>	<b>0</b>	<b>0</b>	<b>0</b>	<b>0</b>	<b>185</b>
PHASE : Construction	DDR		0	0	1,706	298	0	0	0	2,004
PHASE : Construction	DIH		0	0	22	0	0	0	0	22
<b>Totals</b>			<b>0</b>	<b>0</b>	<b>1,728</b>	<b>298</b>	<b>0</b>	<b>0</b>	<b>0</b>	<b>2,026</b>

MIAMI-DADE METROPOLITAN PLANNING ORGANIZATION  
 TRANSPORTATION IMPROVEMENT PROGRAM  
 PRIMARY STATE HIGHWAYS AND INTERMODAL



**HIGHWAYS**

MPO Project Num: **DT2502361**  
 LRTP Ref.: p. F-9  
 County: **MIAMI-DADE**  
 Roadway ID: **060000**  
 Lanes Exist: **2**  
 Lanes Improved: **2**  
 Lanes Added: **0**  
 Project Length: **0.877**  
 District: **6**

Project Description: **SR A1A/COLLINS AVE. FROM 5TH ST/US 41 TO ESPANOLA WAY**

Type of Work: **RESURFACING**

RESPONSIBLE AGENCY: **Managed by FDOT**

		Proposed Funding (in \$000s)								
		Funding Source	<2012	2012 - 2013	2013 - 2014	2014 - 2015	2015 - 2016	2016 - 2017	>2017	All Years
PHASE : Preliminary Engineering	DIH	590	0	0	0	0	0	0	0	590
<b>Totals</b>		<b>590</b>	<b>0</b>	<b>0</b>	<b>0</b>	<b>0</b>	<b>0</b>	<b>0</b>	<b>0</b>	<b>590</b>

RESPONSIBLE AGENCY: **Managed by FDOT**

PHASE : Construction	DS	0	319	0	0	0	0	0	0	319
PHASE : Construction	DDR	800	2,443	0	0	0	0	0	0	3,243
PHASE : Construction	DIH	0	5	0	0	0	0	0	0	5
<b>Totals</b>		<b>800</b>	<b>2,767</b>	<b>0</b>	<b>0</b>	<b>0</b>	<b>0</b>	<b>0</b>	<b>0</b>	<b>3,567</b>

MIAMI-DADE METROPOLITAN PLANNING ORGANIZATION  
 TRANSPORTATION IMPROVEMENT PROGRAM  
 PRIMARY STATE HIGHWAYS AND INTERMODAL



**HIGHWAYS**

MPO Project Num: **DT2502363**  
 LRTP Ref.: p. F-9  
 County: **MIAMI-DADE**  
 Roadway ID: **060000**  
 Lanes Exist: **4**  
 Lanes Improved: **4**  
 Lanes Added: **0**  
 Project Length: **0.25**  
 District: **6**

Project Description: **SR A1A/COLLINS AVE.**

**FROM 5TH ST**

**TO LINCOLN RD (MULTIPLE INTERSECTIONS)**

Type of Work: **INTERSECTION IMPROVEMENT**

RESPONSIBLE AGENCY: **Managed by FDOT**

RESPONSIBLE AGENCY: **Managed by FDOT**

		Proposed Funding (in \$000s)								
		Funding Source	<2012	2012 - 2013	2013 - 2014	2014 - 2015	2015 - 2016	2016 - 2017	>2017	All Years
PHASE : Preliminary Engineering	DIH	14	0	0	0	0	0	0	0	14
	<b>Totals</b>	<b>14</b>	<b>0</b>	<b>0</b>	<b>0</b>	<b>0</b>	<b>0</b>	<b>0</b>	<b>0</b>	<b>14</b>
PHASE : Construction	HSP	0	2,901	0	0	0	0	0	0	2,901
	<b>Totals</b>	<b>0</b>	<b>2,901</b>	<b>0</b>	<b>0</b>	<b>0</b>	<b>0</b>	<b>0</b>	<b>0</b>	<b>2,901</b>

MIAMI-DADE METROPOLITAN PLANNING ORGANIZATION  
 TRANSPORTATION IMPROVEMENT PROGRAM  
 PRIMARY STATE HIGHWAYS AND INTERMODAL



**HIGHWAYS**

MPO Project Num: **DT2506041**  
 LRTP Ref.: p. F-9  
 County: **DIST/ST-WIDE**  
 Roadway ID:  
 Lanes Exist: 0  
 Lanes Improved: 0  
 Lanes Added: 0  
 Project Length: 0  
 District: 6

Project Description: **DISTRICTWIDE VALUE ENGINEERING CONSULTANT**

Type of Work: **PRELIMINARY ENGINEERING**

		Proposed Funding (in \$000s)								
		Funding Source	<2012	2012 - 2013	2013 - 2014	2014 - 2015	2015 - 2016	2016 - 2017	>2017	All Years
PHASE : Preliminary Engineering	DIH		378	80	30	30	30	0	0	548
PHASE : Preliminary Engineering	DS		1,230	50	50	50	100	0	0	1,480
<b>Totals</b>			<b>1,608</b>	<b>130</b>	<b>80</b>	<b>80</b>	<b>130</b>	<b>0</b>	<b>0</b>	<b>2,028</b>

RESPONSIBLE AGENCY: **Managed by FDOT**

MPO Project Num: **DT2506081**  
 LRTP Ref.: p. F-9  
 County: **DIST/ST-WIDE**  
 Roadway ID:  
 Lanes Exist: 0  
 Lanes Improved: 0  
 Lanes Added: 0  
 Project Length: 0  
 District: 6

Project Description: **DISTRICTWIDE AERIAL PHOTOGRAPHY**

Type of Work: **PRELIMINARY ENGINEERING**

		Proposed Funding (in \$000s)								
		Funding Source	<2012	2012 - 2013	2013 - 2014	2014 - 2015	2015 - 2016	2016 - 2017	>2017	All Years
PHASE : Preliminary Engineering	DIH		10	0	0	0	0	0	0	10
PHASE : Preliminary Engineering	DS		5,127	300	200	200	200	200	0	6,227
PHASE : Preliminary Engineering	LF		2,169	0	0	0	0	0	0	2,169
<b>Totals</b>			<b>7,306</b>	<b>300</b>	<b>200</b>	<b>200</b>	<b>200</b>	<b>200</b>	<b>0</b>	<b>8,406</b>

RESPONSIBLE AGENCY: **Managed by FDOT**

MIAMI-DADE METROPOLITAN PLANNING ORGANIZATION  
TRANSPORTATION IMPROVEMENT PROGRAM  
PRIMARY STATE HIGHWAYS AND INTERMODAL



**HIGHWAYS**

MPO Project Num: **DT2506101**  
L RTP Ref.: p. F-9  
County: **DIST/ST-WIDE**  
Roadway ID:  
Lanes Exist: 0  
Lanes Improved: 0  
Lanes Added: 0  
Project Length: 0  
District: 6

Project Description: **DISTRICTWIDE LANDSCAPE DESIGN  
CONSULTANT & JPA**

Type of Work: **LANDSCAPING**

		Proposed Funding (in \$000s)								
		Funding Source	<2012	2012 - 2013	2013 - 2014	2014 - 2015	2015 - 2016	2016 - 2017	>2017	All Years
PHASE : Preliminary Engineering	DIH		68	0	0	0	0	0	0	68
PHASE : Preliminary Engineering	DS		1,600	0	0	0	0	0	0	1,600
PHASE : Preliminary Engineering	DS		1,098	0	0	0	0	0	0	1,098
PHASE : Preliminary Engineering	DIH		97	0	0	0	0	0	0	97
<b>Totals</b>			<b>2,863</b>	<b>0</b>	<b>0</b>	<b>0</b>	<b>0</b>	<b>0</b>	<b>0</b>	<b>2,863</b>

RESPONSIBLE AGENCY: **Managed by FDOT**

PHASE : Construction	DS		20	10	10	10	10	0	0	60
PHASE : Construction	DIH		19	10	10	10	10	0	0	59
PHASE : Construction	DIH		2	0	0	0	0	0	0	2
PHASE : Construction	DS		3,866	125	250	250	250	250	0	4,991
<b>Totals</b>			<b>3,907</b>	<b>145</b>	<b>270</b>	<b>270</b>	<b>270</b>	<b>250</b>	<b>0</b>	<b>5,112</b>

RESPONSIBLE AGENCY: **Managed by FDOT**



MIAMI-DADE METROPOLITAN PLANNING ORGANIZATION  
 TRANSPORTATION IMPROVEMENT PROGRAM  
 PRIMARY STATE HIGHWAYS AND INTERMODAL



**HIGHWAYS**

MPO Project Num: **DT2506211**  
 LRTP Ref.: p. F-9  
 County: **DIST/ST-WIDE**  
 Roadway ID:  
 Lanes Exist: 0  
 Lanes Improved: 0  
 Lanes Added: 0  
 Project Length: 0  
 District: 6

Project Description: **D/W PROPERTY MGT. BY DIST. R/W ADMIN.**

Type of Work: **RIGHT OF WAY ACTIVITIES**

		Proposed Funding (in \$000s)								
		Funding Source	<2012	2012 - 2013	2013 - 2014	2014 - 2015	2015 - 2016	2016 - 2017	>2017	All Years
PHASE : Right of Way	BNCA		3	0	0	0	0	0	0	3
PHASE : Right of Way	BNDS		28	0	0	0	0	0	0	28
PHASE : Right of Way	BNIR		115	0	0	0	0	0	0	115
PHASE : Right of Way	DDR		134	0	0	0	0	0	0	134
PHASE : Right of Way	DIH		1,309	25	25	0	0	0	0	1,359
PHASE : Right of Way	DS		2,821	150	150	150	150	150	0	3,571
		<b>Totals</b>	<b>4,410</b>	<b>175</b>	<b>175</b>	<b>150</b>	<b>150</b>	<b>150</b>	<b>0</b>	<b>5,210</b>

RESPONSIBLE AGENCY: **Managed by FDOT**

MIAMI-DADE METROPOLITAN PLANNING ORGANIZATION  
 TRANSPORTATION IMPROVEMENT PROGRAM  
 PRIMARY STATE HIGHWAYS AND INTERMODAL



**HIGHWAYS**

MPO Project Num: **DT2506224**  
 LRTP Ref.: p. F-9  
 County: **DIST/ST-WIDE**  
 Roadway ID:  
 Lanes Exist: 0  
 Lanes Improved: 0  
 Lanes Added: 0  
 Project Length: 0  
 District: 6

Project Description: **D/W PD&E CONSULTANT SUPPORT**

Type of Work: **PD&E/EMO STUDY**

RESPONSIBLE AGENCY: **Managed by FDOT**

		Proposed Funding (in \$000s)								
		Funding Source	<2012	2012 - 2013	2013 - 2014	2014 - 2015	2015 - 2016	2016 - 2017	>2017	All Years
PHASE : Preliminary Engineering	DIH	0	25	25	25	25	25	0	125	
PHASE : Preliminary Engineering	DS	0	150	150	150	150	150	0	750	
<b>Totals</b>		<b>0</b>	<b>175</b>	<b>175</b>	<b>175</b>	<b>175</b>	<b>175</b>	<b>0</b>	<b>875</b>	

MPO Project Num: **DT2506225**  
 LRTP Ref.: p. F-9  
 County: **DIST/ST-WIDE**  
 Roadway ID:  
 Lanes Exist: 0  
 Lanes Improved: 0  
 Lanes Added: 0  
 Project Length: 0  
 District: 6

Project Description: **D/W PD&E CONSULTANT SUPPORT**

Type of Work: **PD&E/EMO STUDY**

RESPONSIBLE AGENCY: **Managed by FDOT**

		Proposed Funding (in \$000s)								
		Funding Source	<2012	2012 - 2013	2013 - 2014	2014 - 2015	2015 - 2016	2016 - 2017	>2017	All Years
PHASE : Preliminary Engineering	DS	0	150	150	150	150	150	0	750	
PHASE : Preliminary Engineering	DIH	0	25	25	25	25	25	0	125	
<b>Totals</b>		<b>0</b>	<b>175</b>	<b>175</b>	<b>175</b>	<b>175</b>	<b>175</b>	<b>0</b>	<b>875</b>	

MIAMI-DADE METROPOLITAN PLANNING ORGANIZATION  
 TRANSPORTATION IMPROVEMENT PROGRAM  
 PRIMARY STATE HIGHWAYS AND INTERMODAL



**HIGHWAYS**

MPO Project Num: **DT2506261**  
 LRTP Ref.: p. F-9  
 County: **DIST/ST-WIDE**  
 Roadway ID:  
 Lanes Exist: 0  
 Lanes Improved: 0  
 Lanes Added: 0  
 Project Length: 0  
 District: 6

Project Description: **DISTRICTWIDE TRAFFIC OPERATIONS**

Type of Work: **TRAFFIC OPS IMPROVEMENT**

RESPONSIBLE AGENCY: **Managed by FDOT**

		Proposed Funding (in \$000s)								
		Funding Source	<2012	2012 - 2013	2013 - 2014	2014 - 2015	2015 - 2016	2016 - 2017	>2017	All Years
PHASE : Preliminary Engineering	DIH		16,341	893	930	0	0	0	0	18,164
		Totals	16,341	893	930	0	0	0	0	18,164

MPO Project Num: **DT2506293**  
 LRTP Ref.: p. F-9  
 County: **DIST/ST-WIDE**  
 Roadway ID:  
 Lanes Exist: 0  
 Lanes Improved: 0  
 Lanes Added: 0  
 Project Length: 0  
 District: 6

Project Description: **D/W TRAFFIC OPS DESIGN CONSULTANT**

Type of Work: **TRAFFIC OPS IMPROVEMENT**

RESPONSIBLE AGENCY: **Managed by FDOT**

		Proposed Funding (in \$000s)								
		Funding Source	<2012	2012 - 2013	2013 - 2014	2014 - 2015	2015 - 2016	2016 - 2017	>2017	All Years
PHASE : Preliminary Engineering	DIH		0	18	18	18	18	18	0	90
PHASE : Preliminary Engineering	DS		0	150	0	150	0	150	0	450
		Totals	0	168	18	168	18	168	0	540

MIAMI-DADE METROPOLITAN PLANNING ORGANIZATION  
 TRANSPORTATION IMPROVEMENT PROGRAM  
 PRIMARY STATE HIGHWAYS AND INTERMODAL



**HIGHWAYS**

MPO Project Num: **DT2506331**  
 LRTP Ref.: p. F-9  
 County: **DIST/ST-WIDE**  
 Roadway ID:  
 Lanes Exist: 0  
 Lanes Improved: 0  
 Lanes Added: 0  
 Project Length: 0  
 District: 6

Project Description: **DISTRICTWIDE CONSTRUCTABILITY  
 REVIEW CONSULTANT**

Type of Work: **PRELIMINARY ENGINEERING**

RESPONSIBLE AGENCY: **Managed by FDOT**

		Proposed Funding (in \$000s)								
		Funding Source	<2012	2012 - 2013	2013 - 2014	2014 - 2015	2015 - 2016	2016 - 2017	>2017	All Years
PHASE : Preliminary Engineering	DIH		1	0	0	0	0	0	0	1
PHASE : Preliminary Engineering	DS		4,587	300	300	100	0	0	0	5,287
<b>Totals</b>			<b>4,588</b>	<b>300</b>	<b>300</b>	<b>100</b>	<b>0</b>	<b>0</b>	<b>0</b>	<b>5,288</b>

MPO Project Num: **DT2506332**  
 LRTP Ref.: p. F-9  
 County: **DIST/ST-WIDE**  
 Roadway ID:  
 Lanes Exist: 0  
 Lanes Improved: 0  
 Lanes Added: 0  
 Project Length: 0  
 District: 6

Project Description: **DISTRICTWIDE CONSTRUCTABILITY  
 REVIEW CONSULTANT**

Type of Work: **PRELIMINARY ENGINEERING**

RESPONSIBLE AGENCY: **Managed by FDOT**

		Proposed Funding (in \$000s)								
		Funding Source	<2012	2012 - 2013	2013 - 2014	2014 - 2015	2015 - 2016	2016 - 2017	>2017	All Years
PHASE : Preliminary Engineering	DS		0	0	0	200	200	0	0	400
<b>Totals</b>			<b>0</b>	<b>0</b>	<b>0</b>	<b>200</b>	<b>200</b>	<b>0</b>	<b>0</b>	<b>400</b>

MIAMI-DADE METROPOLITAN PLANNING ORGANIZATION  
 TRANSPORTATION IMPROVEMENT PROGRAM  
 PRIMARY STATE HIGHWAYS AND INTERMODAL



**HIGHWAYS**

MPO Project Num: **DT2506351**  
 LRTP Ref.: p. F-9  
 County: **DIST/ST-WIDE**  
 Roadway ID:  
 Lanes Exist: 0  
 Lanes Improved: 0  
 Lanes Added: 0  
 Project Length: 0  
 District: 6

Project Description: **DISTRICTWIDE CULTURAL RESOURCE ASSESSMENT CONSULTANT**

Type of Work: **ENVIRONMENTAL TEST/MITIGATE**

RESPONSIBLE AGENCY: **Managed by FDOT**

		Proposed Funding (in \$000s)								
		Funding Source	<2012	2012 - 2013	2013 - 2014	2014 - 2015	2015 - 2016	2016 - 2017	>2017	All Years
PHASE : Preliminary Engineering	DIH		145	20	20	20	20	0	0	225
PHASE : Preliminary Engineering	DS		2,331	150	150	150	150	0	0	2,931
<b>Totals</b>			<b>2,476</b>	<b>170</b>	<b>170</b>	<b>170</b>	<b>170</b>	<b>0</b>	<b>0</b>	<b>3,156</b>

MPO Project Num: **DT2506353**  
 LRTP Ref.: p. F-9  
 County: **DIST/ST-WIDE**  
 Roadway ID:  
 Lanes Exist: 0  
 Lanes Improved: 0  
 Lanes Added: 0  
 Project Length: 0  
 District: 6

Project Description: **D/W CULTURAL CULTURAL RESOURCE ASSESSMENT CONSULTANT**

Type of Work: **ENVIRONMENTAL TEST/MITIGATE**

RESPONSIBLE AGENCY: **Managed by FDOT**

		Proposed Funding (in \$000s)								
		Funding Source	<2012	2012 - 2013	2013 - 2014	2014 - 2015	2015 - 2016	2016 - 2017	>2017	All Years
PHASE : Preliminary Engineering	DIH		0	0	0	0	0	20	0	20
PHASE : Preliminary Engineering	DS		0	0	0	0	0	150	0	150
<b>Totals</b>			<b>0</b>	<b>0</b>	<b>0</b>	<b>0</b>	<b>0</b>	<b>170</b>	<b>0</b>	<b>170</b>

MIAMI-DADE METROPOLITAN PLANNING ORGANIZATION  
 TRANSPORTATION IMPROVEMENT PROGRAM  
 PRIMARY STATE HIGHWAYS AND INTERMODAL



**HIGHWAYS**

MPO Project Num: **DT2506472**  
 LRTP Ref.: p. F-9  
 County: **DIST/ST-WIDE**  
 Roadway ID:  
 Lanes Exist: 0  
 Lanes Improved: 0  
 Lanes Added: 0  
 Project Length: 0  
 District: 6

Project Description: **DISTRICTWIDE REPAIR/REHAB PLANS  
 PREPARATION**

Type of Work: **BRIDGE-REPAIR/REHABILITATION**

		Proposed Funding (in \$000s)								
		Funding Source	<2012	2012 - 2013	2013 - 2014	2014 - 2015	2015 - 2016	2016 - 2017	>2017	All Years
PHASE :	Preliminary Engineering	BRRP	300	0	0	300	0	0	0	600
		Totals	300	0	0	300	0	0	0	600

RESPONSIBLE AGENCY: **Managed by FDOT**

MIAMI-DADE METROPOLITAN PLANNING ORGANIZATION  
 TRANSPORTATION IMPROVEMENT PROGRAM  
 PRIMARY STATE HIGHWAYS AND INTERMODAL



**HIGHWAYS**

MPO Project Num: **DT2506491**  
 L RTP Ref.: p. F-9  
 County: **DIST/ST-WIDE**  
 Roadway ID:  
 Lanes Exist: 0  
 Lanes Improved: 0  
 Lanes Added: 0  
 Project Length: 0  
 District: 6

Project Description: **D/W PERMITS PERMITS CONSULTANT**

Type of Work: **ENVIRONMENTAL PERMITS ACQ**

RESPONSIBLE AGENCY: **Managed by FDOT**

		Proposed Funding (in \$000s)								
		Funding Source	<2012	2012 - 2013	2013 - 2014	2014 - 2015	2015 - 2016	2016 - 2017	>2017	All Years
PHASE : Grants and Miscellaneous	DS		20	0	0	0	0	0	0	20
		Totals	20	0	0	0	0	0	0	20

RESPONSIBLE AGENCY: **Managed by FDOT**

PHASE : Preliminary Engineering	DS		3,195	250	200	200	200	0	0	4,045
PHASE : Preliminary Engineering	DIH		84	10	10	10	10	0	0	124
		Totals	3,279	260	210	210	210	0	0	4,169

MIAMI-DADE METROPOLITAN PLANNING ORGANIZATION  
 TRANSPORTATION IMPROVEMENT PROGRAM  
 PRIMARY STATE HIGHWAYS AND INTERMODAL



**HIGHWAYS**

MPO Project Num: **DT2506492**  
 LRTP Ref.: p. F-9  
 County: **DIST/ST-WIDE**  
 Roadway ID:  
 Lanes Exist: 0  
 Lanes Improved: 0  
 Lanes Added: 0  
 Project Length: 0  
 District: 6

Project Description: **D/W PERMITS PERMITS CONSULTANT**

Type of Work: **ENVIRONMENTAL PERMITS ACQ**

RESPONSIBLE AGENCY: **Managed by FDOT**

		Proposed Funding (in \$000s)								
		Funding Source	<2012	2012 - 2013	2013 - 2014	2014 - 2015	2015 - 2016	2016 - 2017	>2017	All Years
PHASE : Preliminary Engineering	DIH		0	0	0	0	0	10	0	10
PHASE : Preliminary Engineering	DS		0	0	0	0	0	200	0	200
<b>Totals</b>			<b>0</b>	<b>0</b>	<b>0</b>	<b>0</b>	<b>0</b>	<b>210</b>	<b>0</b>	<b>210</b>

MPO Project Num: **DT2506502**  
 LRTP Ref.: p. F-9  
 County: **DIST/ST-WIDE**  
 Roadway ID:  
 Lanes Exist: 0  
 Lanes Improved: 0  
 Lanes Added: 0  
 Project Length: 0  
 District: 6

Project Description: **DISTRICTWIDE TRAFFIC OPERATIONS - OPERATIONAL STUDIES CONSULTANT**

Type of Work: **TRAFFIC ENGINEERING STUDY**

RESPONSIBLE AGENCY: **Managed by FDOT**

		Proposed Funding (in \$000s)								
		Funding Source	<2012	2012 - 2013	2013 - 2014	2014 - 2015	2015 - 2016	2016 - 2017	>2017	All Years
PHASE : Preliminary Engineering	DIH		5	0	0	0	0	0	0	5
PHASE : Preliminary Engineering	DS		400	200	200	0	0	0	0	800
<b>Totals</b>			<b>405</b>	<b>200</b>	<b>200</b>	<b>0</b>	<b>0</b>	<b>0</b>	<b>0</b>	<b>805</b>



MIAMI-DADE METROPOLITAN PLANNING ORGANIZATION  
 TRANSPORTATION IMPROVEMENT PROGRAM  
 PRIMARY STATE HIGHWAYS AND INTERMODAL



**HIGHWAYS**

MPO Project Num: **DT2506503**  
 LRTP Ref.: p. F-9  
 County: **DIST/ST-WIDE**  
 Roadway ID:  
 Lanes Exist: 0  
 Lanes Improved: 0  
 Lanes Added: 0  
 Project Length: 0  
 District: 6

Project Description: **DISTRICTWIDE TRAFFIC OPERATIONS  
 SAFETY STUDIES CONSULTANT**

Type of Work: **TRAFFIC ENGINEERING STUDY**

RESPONSIBLE AGENCY: **Managed by FDOT**

		Proposed Funding (in \$000s)								
		Funding Source	<2012	2012 - 2013	2013 - 2014	2014 - 2015	2015 - 2016	2016 - 2017	>2017	All Years
PHASE : Preliminary Engineering	DS		0	0	0	0	200	200	0	400
		Totals	0	0	0	0	200	200	0	400

MPO Project Num: **DT2506541**  
 LRTP Ref.: p. F-9  
 County: **DIST/ST-WIDE**  
 Roadway ID:  
 Lanes Exist: 0  
 Lanes Improved: 0  
 Lanes Added: 0  
 Project Length: 0  
 District: 6

Project Description: **DISTRICTWIDE COMMUNITY SAFETY**

Type of Work: **SAFETY PROJECT**

RESPONSIBLE AGENCY: **Managed by FDOT**

		Proposed Funding (in \$000s)								
		Funding Source	<2012	2012 - 2013	2013 - 2014	2014 - 2015	2015 - 2016	2016 - 2017	>2017	All Years
PHASE : Preliminary Engineering	DIH		71	0	0	0	0	0	0	71
PHASE : Preliminary Engineering	NHTS		452	50	50	50	50	50	0	702
PHASE : Preliminary Engineering	SS		64	0	0	0	0	0	0	64
		Totals	587	50	50	50	50	50	0	837

MIAMI-DADE METROPOLITAN PLANNING ORGANIZATION  
 TRANSPORTATION IMPROVEMENT PROGRAM  
 PRIMARY STATE HIGHWAYS AND INTERMODAL



**HIGHWAYS**

MPO Project Num: **DT2506623**  
 LRTP Ref.: p. F-9  
 County: **DIST/ST-WIDE**  
 Roadway ID:  
 Lanes Exist: 0  
 Lanes Improved: 0  
 Lanes Added: 0  
 Project Length: 0  
 District: 6

Project Description: **DISTRICTWIDE TRAFFIC OPERATIONS  
 SAFETY CONSULTANT STUDIES**

Type of Work: **TRAFFIC ENGINEERING STUDY**

RESPONSIBLE AGENCY: **Managed by FDOT**

		Proposed Funding (in \$000s)								
		Funding Source	<2012	2012 - 2013	2013 - 2014	2014 - 2015	2015 - 2016	2016 - 2017	>2017	All Years
PHASE : Preliminary Engineering	DIH	5	0	0	0	0	0	0	0	5
PHASE : Preliminary Engineering	DS	300	200	0	0	0	0	0	0	500
<b>Totals</b>		<b>305</b>	<b>200</b>	<b>0</b>	<b>0</b>	<b>0</b>	<b>0</b>	<b>0</b>	<b>0</b>	<b>505</b>

MPO Project Num: **DT2506624**  
 LRTP Ref.: p. F-9  
 County: **DIST/ST-WIDE**  
 Roadway ID:  
 Lanes Exist: 0  
 Lanes Improved: 0  
 Lanes Added: 0  
 Project Length: 0  
 District: 6

Project Description: **DISTRICTWIDE TRAFFIC OPERATIONS  
 SAFETY CONSULTANT STUDIES**

Type of Work: **TRAFFIC ENGINEERING STUDY**

RESPONSIBLE AGENCY: **Managed by FDOT**

		Proposed Funding (in \$000s)								
		Funding Source	<2012	2012 - 2013	2013 - 2014	2014 - 2015	2015 - 2016	2016 - 2017	>2017	All Years
PHASE : Preliminary Engineering	DS	0	0	0	0	0	0	300	0	300
<b>Totals</b>		<b>0</b>	<b>0</b>	<b>0</b>	<b>0</b>	<b>0</b>	<b>0</b>	<b>300</b>	<b>0</b>	<b>300</b>

MIAMI-DADE METROPOLITAN PLANNING ORGANIZATION  
TRANSPORTATION IMPROVEMENT PROGRAM  
PRIMARY STATE HIGHWAYS AND INTERMODAL



**HIGHWAYS**

MPO Project Num: **DT2506651**  
LRTP Ref.: p. F-9  
County: **DIST/ST-WIDE**  
Roadway ID:  
Lanes Exist: 0  
Lanes Improved: 0  
Lanes Added: 0  
Project Length: 0  
District: 6

Project Description: **DISTRICTWIDE LANDSCAPE  
BEAUTIFICATION CONSULTANT**

Type of Work: **LANDSCAPING**

RESPONSIBLE AGENCY: **Managed by FDOT**

		Proposed Funding (in \$000s)								
		Funding Source	<2012	2012 - 2013	2013 - 2014	2014 - 2015	2015 - 2016	2016 - 2017	>2017	All Years
PHASE : Preliminary Engineering	DIH		195	10	0	0	0	0	0	205
PHASE : Preliminary Engineering	DS		3,125	0	0	0	0	0	0	3,125
<b>Totals</b>			<b>3,320</b>	<b>10</b>	<b>0</b>	<b>0</b>	<b>0</b>	<b>0</b>	<b>0</b>	<b>3,330</b>

MPO Project Num: **DT2506652**  
LRTP Ref.: p. F-9  
County: **DIST/ST-WIDE**  
Roadway ID:  
Lanes Exist: 0  
Lanes Improved: 0  
Lanes Added: 0  
Project Length: 0  
District: 6

Project Description: **DISTRICTWIDE LANDSCAPE  
BEAUTIFICATION CONSULTANT**

Type of Work: **LANDSCAPING**

RESPONSIBLE AGENCY: **Managed by FDOT**

		Proposed Funding (in \$000s)								
		Funding Source	<2012	2012 - 2013	2013 - 2014	2014 - 2015	2015 - 2016	2016 - 2017	>2017	All Years
PHASE : Preliminary Engineering	DS		350	150	150	150	150	150	0	1,100
PHASE : Preliminary Engineering	DIH		0	15	15	15	15	15	0	75
<b>Totals</b>			<b>350</b>	<b>165</b>	<b>165</b>	<b>165</b>	<b>165</b>	<b>165</b>	<b>0</b>	<b>1,175</b>

MIAMI-DADE METROPOLITAN PLANNING ORGANIZATION  
TRANSPORTATION IMPROVEMENT PROGRAM  
PRIMARY STATE HIGHWAYS AND INTERMODAL



**HIGHWAYS**

MPO Project Num: **DT2506681**  
LRTP Ref.: p. F-9  
County: **DIST/ST-WIDE**  
Roadway ID:  
Lanes Exist: 0  
Lanes Improved: 0  
Lanes Added: 0  
Project Length: 0  
District: 6

Project Description: **DISTRICTWIDE MITIGATION SITE  
MAINTENANCE**

Type of Work: **ENVIRONMENTAL TEST/MITIGATE**

RESPONSIBLE AGENCY: **Managed by FDOT**

		Proposed Funding (in \$000s)								
		Funding Source	<2012	2012 - 2013	2013 - 2014	2014 - 2015	2015 - 2016	2016 - 2017	>2017	All Years
PHASE : Preliminary Engineering	DIH	76	5	5	5	5	0	0	96	
PHASE : Preliminary Engineering	DS	4,991	200	0	0	0	0	0	5,191	
<b>Totals</b>		<b>5,067</b>	<b>205</b>	<b>5</b>	<b>5</b>	<b>5</b>	<b>0</b>	<b>0</b>	<b>5,287</b>	

MPO Project Num: **DT2506682**  
LRTP Ref.: p. F-9  
County: **DIST/ST-WIDE**  
Roadway ID:  
Lanes Exist: 0  
Lanes Improved: 0  
Lanes Added: 0  
Project Length: 0  
District: 6

Project Description: **DISTRICTWIDE MITIGATION SITE  
MAINTENANCE**

Type of Work: **ENVIRONMENTAL TEST/MITIGATE**

RESPONSIBLE AGENCY: **Managed by FDOT**

		Proposed Funding (in \$000s)								
		Funding Source	<2012	2012 - 2013	2013 - 2014	2014 - 2015	2015 - 2016	2016 - 2017	>2017	All Years
PHASE : Preliminary Engineering	DIH	5	5	5	5	5	0	0	25	
PHASE : Preliminary Engineering	DS	0	100	200	200	200	0	0	700	
<b>Totals</b>		<b>5</b>	<b>105</b>	<b>205</b>	<b>205</b>	<b>205</b>	<b>0</b>	<b>0</b>	<b>725</b>	

MIAMI-DADE METROPOLITAN PLANNING ORGANIZATION  
TRANSPORTATION IMPROVEMENT PROGRAM  
PRIMARY STATE HIGHWAYS AND INTERMODAL



**HIGHWAYS**

MPO Project Num: **DT2506683**  
LRTP Ref.: p. F-9  
County: **DIST/ST-WIDE**  
Roadway ID:  
Lanes Exist: 0  
Lanes Improved: 0  
Lanes Added: 0  
Project Length: 0  
District: 6

Project Description: **D/W MITIGATION MITIGATION SITE MAINTENANCE**

Type of Work: **ENVIRONMENTAL TEST/MITIGATE**

RESPONSIBLE AGENCY: **Managed by FDOT**

		Proposed Funding (in \$000s)								
		Funding Source	<2012	2012 - 2013	2013 - 2014	2014 - 2015	2015 - 2016	2016 - 2017	>2017	All Years
PHASE : Preliminary Engineering	DIH		0	0	0	0	0	5	0	5
PHASE : Preliminary Engineering	DS		0	0	0	0	0	200	0	200
<b>Totals</b>			<b>0</b>	<b>0</b>	<b>0</b>	<b>0</b>	<b>0</b>	<b>205</b>	<b>0</b>	<b>205</b>

MPO Project Num: **DT2506731**  
LRTP Ref.: p. F-9  
County: **DIST/ST-WIDE**  
Roadway ID:  
Lanes Exist: 0  
Lanes Improved: 0  
Lanes Added: 0  
Project Length: 0  
District: 6

Project Description: **DISTRICTWIDE PUBLIC INVOLVEMENT CONSULTANT**

Type of Work: **PRELIMINARY ENGINEERING**

RESPONSIBLE AGENCY: **Managed by FDOT**

		Proposed Funding (in \$000s)								
		Funding Source	<2012	2012 - 2013	2013 - 2014	2014 - 2015	2015 - 2016	2016 - 2017	>2017	All Years
PHASE : Preliminary Engineering	DIH		180	0	0	0	0	0	0	180
PHASE : Preliminary Engineering	DS		3,862	250	250	250	250	250	0	5,112
<b>Totals</b>			<b>4,042</b>	<b>250</b>	<b>250</b>	<b>250</b>	<b>250</b>	<b>250</b>	<b>0</b>	<b>5,292</b>

MIAMI-DADE METROPOLITAN PLANNING ORGANIZATION  
 TRANSPORTATION IMPROVEMENT PROGRAM  
 PRIMARY STATE HIGHWAYS AND INTERMODAL



**HIGHWAYS**

MPO Project Num: **DT2506801**  
 LRTP Ref.: p. F-9  
 County: **DIST/ST-WIDE**  
 Roadway ID:  
 Lanes Exist: 0  
 Lanes Improved: 0  
 Lanes Added: 0  
 Project Length: 0  
 District: 6

Project Description: **DISTRICTWIDE ENVIRONMENTAL COMPLIANCE CONSULTANT**

Type of Work: **ENVIRONMENTAL PERMITS ACQ**

RESPONSIBLE AGENCY: **Managed by FDOT**

		Proposed Funding (in \$000s)								
		Funding Source	<2012	2012 - 2013	2013 - 2014	2014 - 2015	2015 - 2016	2016 - 2017	>2017	All Years
PHASE : Preliminary Engineering	DIH	71	5	5	5	5	5	0	96	
PHASE : Preliminary Engineering	DS	3,296	150	150	150	300	300	0	4,346	
<b>Totals</b>		<b>3,367</b>	<b>155</b>	<b>155</b>	<b>155</b>	<b>305</b>	<b>305</b>	<b>0</b>	<b>4,442</b>	

MIAMI-DADE METROPOLITAN PLANNING ORGANIZATION  
 TRANSPORTATION IMPROVEMENT PROGRAM  
 PRIMARY STATE HIGHWAYS AND INTERMODAL



**HIGHWAYS**

MPO Project Num: **DT2506841**  
 LRTP Ref.: p. F-9  
 County: **DIST/ST-WIDE**  
 Roadway ID:  
 Lanes Exist: 0  
 Lanes Improved: 0  
 Lanes Added: 0  
 Project Length: 0  
 District: 6

Project Description: **DISTRICTWIDE MINOR PE DESIGN BY CONSULTANT**

Type of Work: **PRELIMINARY ENGINEERING**

RESPONSIBLE AGENCY: **Managed by FDOT**

RESPONSIBLE AGENCY: **Managed by FDOT**

		Proposed Funding (in \$000s)								
		Funding Source	<2012	2012 - 2013	2013 - 2014	2014 - 2015	2015 - 2016	2016 - 2017	>2017	All Years
PHASE : Preliminary Engineering	DIH		30	25	10	15	15	15	0	110
PHASE : Preliminary Engineering	DS		6,277	0	0	0	0	0	0	6,277
<b>Totals</b>			<b>6,307</b>	<b>25</b>	<b>10</b>	<b>15</b>	<b>15</b>	<b>15</b>	<b>0</b>	<b>6,387</b>
PHASE : Construction	DS		239	0	0	0	0	0	0	239
<b>Totals</b>			<b>239</b>	<b>0</b>	<b>0</b>	<b>0</b>	<b>0</b>	<b>0</b>	<b>0</b>	<b>239</b>

MIAMI-DADE METROPOLITAN PLANNING ORGANIZATION  
 TRANSPORTATION IMPROVEMENT PROGRAM  
 PRIMARY STATE HIGHWAYS AND INTERMODAL



**HIGHWAYS**

MPO Project Num: **DT2506861**  
 LRTP Ref.: p. F-9  
 County: **DIST/ST-WIDE**  
 Roadway ID:  
 Lanes Exist: 0  
 Lanes Improved: 0  
 Lanes Added: 0  
 Project Length: 0  
 District: 6

Project Description: **DISTRICTWIDE ROW LOCATION  
 SURVEY CONSULTNT**

Type of Work: **PRELIMINARY ENGINEERING**

RESPONSIBLE AGENCY: **Managed by FDOT**

		Proposed Funding (in \$000s)								
		Funding Source	<2012	2012 - 2013	2013 - 2014	2014 - 2015	2015 - 2016	2016 - 2017	>2017	All Years
PHASE :	Preliminary Engineering	DS	9,095	450	0	0	0	0	0	9,545
		Totals	9,095	450	0	0	0	0	0	9,545

MPO Project Num: **DT2506862**  
 LRTP Ref.: p. F-9  
 County: **DIST/ST-WIDE**  
 Roadway ID:  
 Lanes Exist: 0  
 Lanes Improved: 0  
 Lanes Added: 0  
 Project Length: 0  
 District: 6

Project Description: **DISTRICTWIDE MISC. LOCATION  
 SURVEY CONSULTANT**

Type of Work: **PRELIMINARY ENGINEERING**

RESPONSIBLE AGENCY: **Managed by FDOT**

		Proposed Funding (in \$000s)								
		Funding Source	<2012	2012 - 2013	2013 - 2014	2014 - 2015	2015 - 2016	2016 - 2017	>2017	All Years
PHASE :	Preliminary Engineering	DIH	10	5	5	5	5	5	0	35
PHASE :	Preliminary Engineering	DS	200	200	500	500	500	500	0	2,400
		Totals	210	205	505	505	505	505	0	2,435



MIAMI-DADE METROPOLITAN PLANNING ORGANIZATION  
TRANSPORTATION IMPROVEMENT PROGRAM  
PRIMARY STATE HIGHWAYS AND INTERMODAL



**HIGHWAYS**

MPO Project Num: **DT2506931**  
LRTP Ref.: p. F-9  
County: **DIST/ST-WIDE**  
Roadway ID:  
Lanes Exist: 0  
Lanes Improved: 0  
Lanes Added: 0  
Project Length: 0  
District: 6

Project Description: **DISTRICTWIDE ENVIRONMENTAL DATA  
& REPORT CONSULTANT**

Type of Work: **RESEARCH**

RESPONSIBLE AGENCY: **Managed by FDOT**

		Proposed Funding (in \$000s)								
		Funding Source	<2012	2012 - 2013	2013 - 2014	2014 - 2015	2015 - 2016	2016 - 2017	>2017	All Years
PHASE : Preliminary Engineering	DIH		43	5	0	0	0	0	0	48
PHASE : Preliminary Engineering	DS		4,392	100	0	0	0	0	0	4,492
<b>Totals</b>			<b>4,435</b>	<b>105</b>	<b>0</b>	<b>0</b>	<b>0</b>	<b>0</b>	<b>0</b>	<b>4,540</b>

MPO Project Num: **DT2506932**  
LRTP Ref.: p. F-9  
County: **DIST/ST-WIDE**  
Roadway ID:  
Lanes Exist: 0  
Lanes Improved: 0  
Lanes Added: 0  
Project Length: 0  
District: 6

Project Description: **D/W ENVIRONMENTAL  
ENVIRONMENTAL DATA & REPORT  
CONSULTANT**

Type of Work: **RESEARCH**

RESPONSIBLE AGENCY: **Managed by FDOT**

		Proposed Funding (in \$000s)								
		Funding Source	<2012	2012 - 2013	2013 - 2014	2014 - 2015	2015 - 2016	2016 - 2017	>2017	All Years
PHASE : Preliminary Engineering	DIH		0	0	10	10	10	10	0	40
PHASE : Preliminary Engineering	DS		0	0	150	150	200	200	0	700
<b>Totals</b>			<b>0</b>	<b>0</b>	<b>160</b>	<b>160</b>	<b>210</b>	<b>210</b>	<b>0</b>	<b>740</b>

MIAMI-DADE METROPOLITAN PLANNING ORGANIZATION  
 TRANSPORTATION IMPROVEMENT PROGRAM  
 PRIMARY STATE HIGHWAYS AND INTERMODAL



**HIGHWAYS**

MPO Project Num: **DT2506961**  
 LRTP Ref.: p. F-9  
 County: **DIST/ST-WIDE**  
 Roadway ID:  
 Lanes Exist: 0  
 Lanes Improved: 0  
 Lanes Added: 0  
 Project Length: 0  
 District: 6

Project Description: **DISTRICTWIDE LOCATION SURVEY  
 CONSULTANT**

Type of Work: **PRELIMINARY ENGINEERING**

RESPONSIBLE AGENCY: **Managed by FDOT**

		Proposed Funding (in \$000s)								
		Funding Source	<2012	2012 - 2013	2013 - 2014	2014 - 2015	2015 - 2016	2016 - 2017	>2017	All Years
PHASE : Preliminary Engineering	DIH		10	0	0	0	0	0	0	10
PHASE : Preliminary Engineering	DS		11,023	150	0	0	0	0	0	11,173
<b>Totals</b>			<b>11,033</b>	<b>150</b>	<b>0</b>	<b>0</b>	<b>0</b>	<b>0</b>	<b>0</b>	<b>11,183</b>

MPO Project Num: **DT2506962**  
 LRTP Ref.: p. F-9  
 County: **DIST/ST-WIDE**  
 Roadway ID:  
 Lanes Exist: 0  
 Lanes Improved: 0  
 Lanes Added: 0  
 Project Length: 0  
 District: 6

Project Description: **DISTRICTWIDE ROW MAPPING AND  
 SURVEY**

Type of Work: **PRELIMINARY ENGINEERING**

RESPONSIBLE AGENCY: **Managed by FDOT**

		Proposed Funding (in \$000s)								
		Funding Source	<2012	2012 - 2013	2013 - 2014	2014 - 2015	2015 - 2016	2016 - 2017	>2017	All Years
PHASE : Preliminary Engineering	DS		2,058	400	250	250	250	250	0	3,458
<b>Totals</b>			<b>2,058</b>	<b>400</b>	<b>250</b>	<b>250</b>	<b>250</b>	<b>250</b>	<b>0</b>	<b>3,458</b>

MIAMI-DADE METROPOLITAN PLANNING ORGANIZATION  
 TRANSPORTATION IMPROVEMENT PROGRAM  
 PRIMARY STATE HIGHWAYS AND INTERMODAL



**HIGHWAYS**

MPO Project Num: **DT2506971**  
 LRTP Ref.: p. F-9  
 County: **DIST/ST-WIDE**  
 Roadway ID:  
 Lanes Exist: 0  
 Lanes Improved: 0  
 Lanes Added: 0  
 Project Length: 0  
 District: 6

Project Description: **DISTRICTWIDE TITLE SEARCH**

Type of Work: **PRELIMINARY ENGINEERING**

		Proposed Funding (in \$000s)								
		Funding Source	<2012	2012 - 2013	2013 - 2014	2014 - 2015	2015 - 2016	2016 - 2017	>2017	All Years
PHASE : Preliminary Engineering	DIH		77	0	0	0	0	0	0	77
PHASE : Preliminary Engineering	DS		1,218	120	120	120	120	0	0	1,698
<b>Totals</b>			<b>1,295</b>	<b>120</b>	<b>120</b>	<b>120</b>	<b>120</b>	<b>0</b>	<b>0</b>	<b>1,775</b>

RESPONSIBLE AGENCY: **Managed by FDOT**

MPO Project Num: **DT2507115**  
 LRTP Ref.: p. F-9  
 County: **DIST/ST-WIDE**  
 Roadway ID:  
 Lanes Exist: 0  
 Lanes Improved: 0  
 Lanes Added: 0  
 Project Length: 0  
 District: 6

Project Description: **DISTRICTWIDE MISC. CONSTRUCTION  
 ENGINEERING INSPECTION  
 CONSULTANT**

Type of Work: **INSPECT CONSTRUCTION PROJS.**

		Proposed Funding (in \$000s)								
		Funding Source	<2012	2012 - 2013	2013 - 2014	2014 - 2015	2015 - 2016	2016 - 2017	>2017	All Years
PHASE : Construction	DS		1,174	500	500	500	500	0	0	3,174
<b>Totals</b>			<b>1,174</b>	<b>500</b>	<b>500</b>	<b>500</b>	<b>500</b>	<b>0</b>	<b>0</b>	<b>3,174</b>

RESPONSIBLE AGENCY: **Managed by FDOT**

MIAMI-DADE METROPOLITAN PLANNING ORGANIZATION  
 TRANSPORTATION IMPROVEMENT PROGRAM  
 PRIMARY STATE HIGHWAYS AND INTERMODAL



**HIGHWAYS**

MPO Project Num: **DT2507231**  
 LRTP Ref.: p. F-9  
 County: **DIST/ST-WIDE**  
 Roadway ID:  
 Lanes Exist: 0  
 Lanes Improved: 0  
 Lanes Added: 0  
 Project Length: 0  
 District: 6

Project Description: **DISTRICTWIDE UTILITY  
 COORDINATION/LOCATING SERVICES  
 CONSULTANT**

Type of Work: **PRELIMINARY ENGINEERING**

		Proposed Funding (in \$000s)								
		Funding Source	<2012	2012 - 2013	2013 - 2014	2014 - 2015	2015 - 2016	2016 - 2017	>2017	All Years
PHASE :	Preliminary Engineering	DDR	400	0	0	0	0	0	0	400
PHASE :	Preliminary Engineering	DS	11,553	800	800	800	800	1,000	0	15,753
		<b>Totals</b>	<b>11,953</b>	<b>800</b>	<b>800</b>	<b>800</b>	<b>800</b>	<b>1,000</b>	<b>0</b>	<b>16,153</b>

RESPONSIBLE AGENCY: **Managed by FDOT**

MIAMI-DADE METROPOLITAN PLANNING ORGANIZATION  
 TRANSPORTATION IMPROVEMENT PROGRAM  
 PRIMARY STATE HIGHWAYS AND INTERMODAL



**HIGHWAYS**

MPO Project Num: **DT2507241**  
 LRTP Ref.: p. F-9  
 County: **DIST/ST-WIDE**  
 Roadway ID:  
 Lanes Exist: 0  
 Lanes Improved: 0  
 Lanes Added: 0  
 Project Length: 0  
 District: 6

Project Description: **DISTRICTWIDE MISC. STRUCTURAL  
 PROJECTS MINOR DESIGN**

Type of Work: **PRELIMINARY ENGINEERING**

		Proposed Funding (in \$000s)								
		Funding Source	<2012	2012 - 2013	2013 - 2014	2014 - 2015	2015 - 2016	2016 - 2017	>2017	All Years
PHASE : Preliminary Engineering	BRRP		247	0	0	0	0	0	0	247
PHASE : Preliminary Engineering	DS		3,045	200	200	0	0	0	0	3,445
PHASE : Preliminary Engineering	DIH		37	10	10	0	0	0	0	57
RESPONSIBLE AGENCY: Managed by FDOT		Totals	3,329	210	210	0	0	0	0	3,749
RESPONSIBLE AGENCY: Managed by FDOT		PHASE : Construction	BRRP	39	0	0	0	0	0	39
RESPONSIBLE AGENCY: Managed by FDOT		Totals	39	0	0	0	0	0	0	39

MIAMI-DADE METROPOLITAN PLANNING ORGANIZATION  
 TRANSPORTATION IMPROVEMENT PROGRAM  
 PRIMARY STATE HIGHWAYS AND INTERMODAL



**HIGHWAYS**

MPO Project Num: **DT2507242**  
 LRTP Ref.: p. F-9  
 County: **DIST/ST-WIDE**  
 Roadway ID:  
 Lanes Exist: 0  
 Lanes Improved: 0  
 Lanes Added: 0  
 Project Length: 0  
 District: 6

Project Description: **D/W STRUCTURAL PROJECTS MINOR  
 DESIGN CONSULTANTS**

Type of Work: **PRELIMINARY ENGINEERING**

RESPONSIBLE AGENCY: **Managed by FDOT**

		Proposed Funding (in \$000s)								
		Funding Source	<2012	2012 - 2013	2013 - 2014	2014 - 2015	2015 - 2016	2016 - 2017	>2017	All Years
PHASE :	Preliminary Engineering	DIH	0	0	0	10	10	10	0	30
PHASE :	Preliminary Engineering	DS	0	0	0	200	200	200	0	600
		Totals	0	0	0	210	210	210	0	630

MPO Project Num: **DT2507301**  
 LRTP Ref.: p. F-9  
 County: **DIST/ST-WIDE**  
 Roadway ID:  
 Lanes Exist: 0  
 Lanes Improved: 0  
 Lanes Added: 0  
 Project Length: 0  
 District: 6

Project Description: **DISTRICTWIDE MATERIALS TESTING/  
 GEOTECHNICAL SUPPORT**

Type of Work: **INSPECT CONSTRUCTION PROJS.**

RESPONSIBLE AGENCY: **Managed by FDOT**

		Proposed Funding (in \$000s)								
		Funding Source	<2012	2012 - 2013	2013 - 2014	2014 - 2015	2015 - 2016	2016 - 2017	>2017	All Years
PHASE :	Preliminary Engineering	DS	4,070	200	200	0	0	0	0	4,470
		Totals	4,070	200	200	0	0	0	0	4,470

MIAMI-DADE METROPOLITAN PLANNING ORGANIZATION  
 TRANSPORTATION IMPROVEMENT PROGRAM  
 PRIMARY STATE HIGHWAYS AND INTERMODAL



**HIGHWAYS**

MPO Project Num: **DT2507302**  
 LRTP Ref.: p. F-9  
 County: **DIST/ST-WIDE**  
 Roadway ID:  
 Lanes Exist: 0  
 Lanes Improved: 0  
 Lanes Added: 0  
 Project Length: 0  
 District: 6

Project Description: **DISTRICTWIDE MATERIALS TESTING/  
 GEOTECHNICAL SUPPORT**

Type of Work: **INSPECT CONSTRUCTION PROJS.**

RESPONSIBLE AGENCY: **Managed by FDOT**

		Proposed Funding (in \$000s)								
		Funding Source	<2012	2012 - 2013	2013 - 2014	2014 - 2015	2015 - 2016	2016 - 2017	>2017	All Years
PHASE :	Preliminary Engineering	DS	0	300	300	500	300	300	0	1,700
		Totals	0	300	300	500	300	300	0	1,700

MPO Project Num: **DT2507411**  
 LRTP Ref.: p. F-9  
 County: **DIST/ST-WIDE**  
 Roadway ID:  
 Lanes Exist: 0  
 Lanes Improved: 0  
 Lanes Added: 0  
 Project Length: 0  
 District: 6

Project Description: **DW IN HOUSE CONSULTANT  
 MANAGEMENT SUPPORT**

Type of Work: **PRELIMINARY ENGINEERING**

RESPONSIBLE AGENCY: **Managed by FDOT**

		Proposed Funding (in \$000s)								
		Funding Source	<2012	2012 - 2013	2013 - 2014	2014 - 2015	2015 - 2016	2016 - 2017	>2017	All Years
PHASE :	Preliminary Engineering	DIH	371	300	834	1,000	998	1,000	0	4,503
		Totals	371	300	834	1,000	998	1,000	0	4,503

MIAMI-DADE METROPOLITAN PLANNING ORGANIZATION  
 TRANSPORTATION IMPROVEMENT PROGRAM  
 PRIMARY STATE HIGHWAYS AND INTERMODAL



**HIGHWAYS**

MPO Project Num: **DT2507421**  
 LRTP Ref.: p. F-9  
 County: **DIST/ST-WIDE**  
 Roadway ID:  
 Lanes Exist: 0  
 Lanes Improved: 0  
 Lanes Added: 0  
 Project Length: 0  
 District: 6

Project Description: **DISTRICTWIDE PD&E PROJECT MGT**

Type of Work: **PRELIMINARY ENGINEERING**

RESPONSIBLE AGENCY: **Managed by FDOT**

		Proposed Funding (in \$000s)								
		Funding Source	<2012	2012 - 2013	2013 - 2014	2014 - 2015	2015 - 2016	2016 - 2017	>2017	All Years
PHASE :	Preliminary Engineering	DIH	7,107	500	500	500	500	500	0	9,607
		Totals	7,107	500	500	500	500	500	0	9,607

MPO Project Num: **DT2507431**  
 LRTP Ref.: p. F-9  
 County: **DIST/ST-WIDE**  
 Roadway ID:  
 Lanes Exist: 0  
 Lanes Improved: 0  
 Lanes Added: 0  
 Project Length: 0  
 District: 6

Project Description: **DW IN HOUSE ROADWAY DESIGN SUPPORT**

Type of Work: **PRELIMINARY ENGINEERING**

RESPONSIBLE AGENCY: **Managed by FDOT**

		Proposed Funding (in \$000s)								
		Funding Source	<2012	2012 - 2013	2013 - 2014	2014 - 2015	2015 - 2016	2016 - 2017	>2017	All Years
PHASE :	Preliminary Engineering	DIH	2,242	698	950	950	950	900	0	6,690
		Totals	2,242	698	950	950	950	900	0	6,690



MIAMI-DADE METROPOLITAN PLANNING ORGANIZATION  
 TRANSPORTATION IMPROVEMENT PROGRAM  
 PRIMARY STATE HIGHWAYS AND INTERMODAL



**HIGHWAYS**

MPO Project Num: **DT2507471**  
 LRTP Ref.: p. F-9  
 County: **DIST/ST-WIDE**  
 Roadway ID:  
 Lanes Exist: 0  
 Lanes Improved: 0  
 Lanes Added: 0  
 Project Length: 0  
 District: 6

Project Description: **DISTRICTWIDE ENGINEERING SUPPORT SERVICES**

Type of Work: **PRELIMINARY ENGINEERING**

RESPONSIBLE AGENCY: **Managed by FDOT**

		Proposed Funding (in \$000s)								
		Funding Source	<2012	2012 - 2013	2013 - 2014	2014 - 2015	2015 - 2016	2016 - 2017	>2017	All Years
PHASE : Preliminary Engineering	DIH		8,946	637	1,000	1,500	1,500	0	0	13,583
PHASE : Preliminary Engineering	DS		356	0	0	0	0	0	0	356
		Totals	9,302	637	1,000	1,500	1,500	0	0	13,939

MPO Project Num: **DT2507591**  
 LRTP Ref.: p. F-9  
 County: **DIST/ST-WIDE**  
 Roadway ID:  
 Lanes Exist: 0  
 Lanes Improved: 0  
 Lanes Added: 0  
 Project Length: 0  
 District: 6

Project Description: **DISTRICTWIDE PROJECT MANAGEMENT PD&E SCOPING UNIT & SUPPORT**

Type of Work: **PD&E/EMO STUDY**

RESPONSIBLE AGENCY: **Managed by FDOT**

		Proposed Funding (in \$000s)								
		Funding Source	<2012	2012 - 2013	2013 - 2014	2014 - 2015	2015 - 2016	2016 - 2017	>2017	All Years
PHASE : Preliminary Engineering	DIH		1,102	300	300	300	300	300	0	2,602
		Totals	1,102	300	300	300	300	300	0	2,602

MIAMI-DADE METROPOLITAN PLANNING ORGANIZATION  
 TRANSPORTATION IMPROVEMENT PROGRAM  
 PRIMARY STATE HIGHWAYS AND INTERMODAL



**HIGHWAYS**

MPO Project Num: **DT2507902**  
 LRTP Ref.: p. F-9  
 County: **DIST/ST-WIDE**  
 Roadway ID:  
 Lanes Exist: 0  
 Lanes Improved: 0  
 Lanes Added: 0  
 Project Length: 0  
 District: 6

Project Description: **D/W LAP CONSULTANT LAP PROJECTS**

Type of Work: **PRELIMINARY ENGINEERING**

		Proposed Funding (in \$000s)								
		Funding Source	<2012	2012 - 2013	2013 - 2014	2014 - 2015	2015 - 2016	2016 - 2017	>2017	All Years
PHASE : Preliminary Engineering	DIH		39	30	30	30	30	30	0	189
PHASE : Preliminary Engineering	DS		775	150	150	150	150	150	0	1,525
<b>Totals</b>			<b>814</b>	<b>180</b>	<b>180</b>	<b>180</b>	<b>180</b>	<b>180</b>	<b>0</b>	<b>1,714</b>

RESPONSIBLE AGENCY: **Managed by FDOT**

MIAMI-DADE METROPOLITAN PLANNING ORGANIZATION  
 TRANSPORTATION IMPROVEMENT PROGRAM  
 PRIMARY STATE HIGHWAYS AND INTERMODAL



**HIGHWAYS**

MPO Project Num: **DT2511563**  
 LRTP Ref.: p. 4-28  
 County: **MIAMI-DADE**  
 Roadway ID: **059000**  
 Lanes Exist: **0**  
 Lanes Improved: **0**  
 Lanes Added: **0**  
 Project Length: **0.496**  
 District: **6**

Project Description: **PORT OF MIAMI TUNNEL**

**FROM PORT OF MIAMI**

**TO SR 836/I-395**

Type of Work: **NEW ROAD CONSTRUCTION**

RESPONSIBLE AGENCY: **Managed by FDOT**

		Proposed Funding (in \$000s)								
		Funding Source	<2012	2012 - 2013	2013 - 2014	2014 - 2015	2015 - 2016	2016 - 2017	>2017	All Years
PHASE :	Grants and Miscellaneous	DI	0	0	2,594	15,647	16,071	16,723	775,229	826,264
		<b>Totals</b>	<b>0</b>	<b>0</b>	<b>2,594</b>	<b>15,647</b>	<b>16,071</b>	<b>16,723</b>	<b>775,229</b>	<b>826,264</b>

RESPONSIBLE AGENCY: **Managed by FDOT**

PHASE :	Preliminary Engineering	DI	727	0	0	0	0	0	0	727
PHASE :	Preliminary Engineering	GMR	10,937	125	125	125	125	0	3,125	14,562
PHASE :	Preliminary Engineering	FD21	250	0	0	0	0	0	0	250
PHASE :	Preliminary Engineering	LF	14,638	2,130	0	0	0	0	0	16,768
PHASE :	Preliminary Engineering	NHAC	2,000	0	0	0	0	0	0	2,000
PHASE :	Preliminary Engineering	DIH	927	0	0	0	0	0	0	927
PHASE :	Preliminary Engineering	DIS	5,264	0	0	0	0	125	0	5,389
PHASE :	Preliminary Engineering	GMR	249	0	0	0	0	0	0	249
PHASE :	Preliminary Engineering	LF	0	0	30	0	0	0	0	30
		<b>Totals</b>	<b>34,992</b>	<b>2,255</b>	<b>155</b>	<b>125</b>	<b>125</b>	<b>125</b>	<b>3,125</b>	<b>40,902</b>

PHASE :	Right of Way	DS	12	0	0	0	0	0	0	12
---------	--------------	----	----	---	---	---	---	---	---	----

MIAMI-DADE METROPOLITAN PLANNING ORGANIZATION  
 TRANSPORTATION IMPROVEMENT PROGRAM  
 PRIMARY STATE HIGHWAYS AND INTERMODAL



**HIGHWAYS**

MPO Project Num: **DT2511563**  
 LRTP Ref.: p. 4-28  
 County: **MIAMI-DADE**  
 Roadway ID: **059000**  
 Lanes Exist: **0**  
 Lanes Improved: **0**  
 Lanes Added: **0**  
 Project Length: **0.496**  
 District: **6**

Project Description: **PORT OF MIAMI TUNNEL**

**FROM PORT OF MIAMI**

**TO SR 836/I-395**

Type of Work: **NEW ROAD CONSTRUCTION**

RESPONSIBLE AGENCY: **Managed by FDOT**

		Proposed Funding (in \$000s)								
		Funding Source	<2012	2012 - 2013	2013 - 2014	2014 - 2015	2015 - 2016	2016 - 2017	>2017	All Years
PHASE : Right of Way	LF		50,000	0	0	0	0	0	0	50,000
PHASE : Right of Way	DIH		16	0	0	0	0	0	0	16
		<b>Totals</b>	<b>50,028</b>	<b>0</b>	<b>0</b>	<b>0</b>	<b>0</b>	<b>0</b>	<b>0</b>	<b>50,028</b>

RESPONSIBLE AGENCY: **Managed by FDOT**

PHASE : Construction	LF		156,491	0	183,935	0	0	0	0	340,426
PHASE : Construction	DIH		215	110	441	0	0	0	0	766
PHASE : Construction	LF		0	242	0	2,458	2,531	2,607	112,619	120,457
PHASE : Construction	GMR		1,500	0	0	0	0	0	0	1,500
PHASE : Construction	GMR		75,000	0	1,145	21,012	21,687	22,168	879,375	1,020,387
PHASE : Construction	NHAC		8,000	30,500	170,250	0	0	0	0	208,750
PHASE : Construction	DIS		236	0	0	0	0	0	0	236
		<b>Totals</b>	<b>241,442</b>	<b>30,852</b>	<b>355,771</b>	<b>23,470</b>	<b>24,218</b>	<b>24,775</b>	<b>991,994</b>	<b>1,692,522</b>

MIAMI-DADE METROPOLITAN PLANNING ORGANIZATION  
 TRANSPORTATION IMPROVEMENT PROGRAM  
 PRIMARY STATE HIGHWAYS AND INTERMODAL



**HIGHWAYS**

MPO Project Num: **DT2512654**      Project Description: **BISCAYNE S DADE(C&D)**      **FROM BLACK POINT PARK**      **TO SW 138 ST & SW 137 AVE**

LRTP Ref.: p. 4-49

County: **MIAMI-DADE**

Roadway ID:

Lanes Exist: 0

Lanes Improved: 0

Lanes Added: 0

Project Length: 0

District: 6

Type of Work: **BIKE PATH/TRAIL**

		Proposed Funding (in \$000s)								
		Funding Source	<2012	2012 - 2013	2013 - 2014	2014 - 2015	2015 - 2016	2016 - 2017	>2017	All Years
PHASE :	Preliminary Engineering	SA	510	0	0	0	0	0	0	510
RESPONSIBLE AGENCY:	Managed by Miami-Dade Parks & Rec.	Totals	510	0	0	0	0	0	0	510

PHASE :	Construction	SA	0	0	5	0	0	0	0	5
PHASE :	Construction	SE	0	0	1,745	0	0	0	0	1,745
RESPONSIBLE AGENCY:	Managed by Miami-Dade Parks & Rec.	Totals	0	0	1,750	0	0	0	0	1,750

MIAMI-DADE METROPOLITAN PLANNING ORGANIZATION  
 TRANSPORTATION IMPROVEMENT PROGRAM  
 PRIMARY STATE HIGHWAYS AND INTERMODAL



**HIGHWAYS**

MPO Project Num: **DT2512655**      Project Description: **BISCAYNE TRAIL SEG C PATH ALONG L- FROM SW 300 ST**      **TO SW 328**

L RTP Ref.: p. 4-57

**31E CANAL**

County: **MIAMI-DADE**

Roadway ID:

Type of Work: **BIKE PATH/TRAIL**

Lanes Exist: 0

Lanes Improved: 0

Lanes Added: 0

Project Length: 0

District: 6

Proposed Funding (in \$000s)

	Funding Source	Proposed Funding (in \$000s)							All Years
		<2012	2012 - 2013	2013 - 2014	2014 - 2015	2015 - 2016	2016 - 2017	>2017	
PHASE : Preliminary Engineering	SA	0	5	0	0	0	0	0	5
RESPONSIBLE AGENCY: Managed by Miami-Dade Parks & Rec.	Totals	0	5	0	0	0	0	0	5

PHASE : Construction	SE	0	0	1,800	0	0	0	0	1,800
PHASE : Construction	SA	0	0	5	0	0	0	0	5
RESPONSIBLE AGENCY: Managed by Miami-Dade Parks & Rec.	Totals	0	0	1,805	0	0	0	0	1,805

MIAMI-DADE METROPOLITAN PLANNING ORGANIZATION  
 TRANSPORTATION IMPROVEMENT PROGRAM  
 PRIMARY STATE HIGHWAYS AND INTERMODAL



**HIGHWAYS**

MPO Project Num: **DT2512656**      Project Description: **OLD CUTLER TRAIL**      **FROM SW136 ST/SW 62 AVE**      **TO CARTAGENA PLAZA**

LRTP Ref.: p. 4-57

County: **MIAMI-DADE**

Roadway ID:

Lanes Exist: 0

Lanes Improved: 0

Lanes Added: 0

Project Length: 0

District: 6

Type of Work: **BIKE PATH/TRAIL**

		Proposed Funding (in \$000s)								
		Funding Source	<2012	2012 - 2013	2013 - 2014	2014 - 2015	2015 - 2016	2016 - 2017	>2017	All Years
PHASE :	Preliminary Engineering	SA	0	5	0	0	0	0	0	5
RESPONSIBLE AGENCY:	Managed by Miami-Dade Public Works	Totals	0	5	0	0	0	0	0	5

PHASE :	Construction	SE	0	0	1,319	0	0	0	0	1,319
PHASE :	Construction	SA	0	0	5	0	0	0	0	5
RESPONSIBLE AGENCY:	Managed by Miami-Dade Public Works	Totals	0	0	1,324	0	0	0	0	1,324

MIAMI-DADE METROPOLITAN PLANNING ORGANIZATION  
 TRANSPORTATION IMPROVEMENT PROGRAM  
 PRIMARY STATE HIGHWAYS AND INTERMODAL



**HIGHWAYS**

MPO Project Num: **DT2512715**  
 LRTP Ref.: p. 6-5  
 County: **MIAMI-DADE**  
 Roadway ID:  
 Lanes Exist: 0  
 Lanes Improved: 0  
 Lanes Added: 0  
 Project Length: 0  
 District: 6

Project Description: **MIDDLE BEACH REC-PH1**

**FROM 47 ST**

**TO 53 ST INCLG BEACH VIEW  
 PARK AT 53 ST**

Type of Work: **BIKE PATH/TRAIL**

		Proposed Funding (in \$000s)								
		Funding Source	<2012	2012 - 2013	2013 - 2014	2014 - 2015	2015 - 2016	2016 - 2017	>2017	All Years
RESPONSIBLE AGENCY: <b>Managed by City of Miami Beach</b>	PHASE : Preliminary Engineering	SA	0	5	0	0	0	0	0	5
	<b>Totals</b>		0	5	0	0	0	0	0	5
RESPONSIBLE AGENCY: <b>Managed by City of Miami Beach</b>	PHASE : Construction	SA	0	0	5	0	0	0	0	5
	PHASE : Construction	SE	0	0	1,000	0	0	0	0	1,000
	<b>Totals</b>		0	0	1,005	0	0	0	0	1,005



MIAMI-DADE METROPOLITAN PLANNING ORGANIZATION  
 TRANSPORTATION IMPROVEMENT PROGRAM  
 PRIMARY STATE HIGHWAYS AND INTERMODAL



**HIGHWAYS**

MPO Project Num: **DT2516812**  
 LRTP Ref.: p. F-9  
 County: **MIAMI-DADE**  
 Roadway ID: **270000**  
 Lanes Exist: **11**  
 Lanes Improved: **11**  
 Lanes Added: **0**  
 Project Length: **9.64**  
 District: **6**

Project Description: **I-95/FHP ENFORCEMENT AT: HOV  
 LANES**

Type of Work: **TRAFFIC OPS IMPROVEMENT**

RESPONSIBLE AGENCY: **Managed by FDOT**

RESPONSIBLE AGENCY: **Managed by FDOT**

		Proposed Funding (in \$000s)								
		Funding Source	<2012	2012 - 2013	2013 - 2014	2014 - 2015	2015 - 2016	2016 - 2017	>2017	All Years
PHASE : Preliminary Engineering	DIH	0	20	20	20	20	0	0	80	
	<b>Totals</b>	<b>0</b>	<b>20</b>	<b>20</b>	<b>20</b>	<b>20</b>	<b>0</b>	<b>0</b>	<b>80</b>	
PHASE : Construction	DS	0	10	10	10	10	0	0	40	
	<b>Totals</b>	<b>0</b>	<b>10</b>	<b>10</b>	<b>10</b>	<b>10</b>	<b>0</b>	<b>0</b>	<b>40</b>	

MIAMI-DADE METROPOLITAN PLANNING ORGANIZATION  
 TRANSPORTATION IMPROVEMENT PROGRAM  
 PRIMARY STATE HIGHWAYS AND INTERMODAL



**HIGHWAYS**

MPO Project Num: **DT2516881**  
 LRTP Ref.: p. 4-35  
 County: **MIAMI-DADE**  
 Roadway ID: **200000**  
 Lanes Exist: **2**  
 Lanes Improved: **2**  
 Lanes Added: **1**  
 Project Length: **1.353**  
 District: **6**

Project Description: **SR 836/I-395**

**FROM EAST OF I-95**

**TO MACARTHUR CSWY  
 BRIDGE**

Type of Work: **BRIDGE-REPLACE AND ADD LANES**

RESPONSIBLE AGENCY: **Managed by FDOT**

		Proposed Funding (in \$000s)								
		Funding Source	<2012	2012 - 2013	2013 - 2014	2014 - 2015	2015 - 2016	2016 - 2017	>2017	All Years
PHASE : Preliminary Engineering	DIH		111	0	0	0	0	0	0	111
PHASE : Preliminary Engineering	DI		250	0	0	0	0	0	0	250
PHASE : Preliminary Engineering	ACNH		11,163	200	0	0	0	0	0	11,363
		<b>Totals</b>	<b>11,524</b>	<b>200</b>	<b>0</b>	<b>0</b>	<b>0</b>	<b>0</b>	<b>0</b>	<b>11,724</b>

RESPONSIBLE AGENCY: **Managed by FDOT**

PHASE : Railroad and Utilities	ACNH		0	0	0	0	0	0	6,035	6,035
PHASE : Railroad and Utilities	DS		11	0	0	0	0	0	0	11
		<b>Totals</b>	<b>11</b>	<b>0</b>	<b>0</b>	<b>0</b>	<b>0</b>	<b>0</b>	<b>6,035</b>	<b>6,046</b>

PHASE : Right of Way	BNCA		24	0	0	0	0	0	0	24
PHASE : Right of Way	BNDS		1,027	0	0	0	0	0	0	1,027
PHASE : Right of Way	BNIR		85,535	12,165	8,637	1,614	0	0	0	107,951
PHASE : Right of Way	DI		9,000	0	0	0	0	0	0	9,000
PHASE : Right of Way	DIH		555	360	0	0	0	0	0	915
PHASE : Right of Way	DIS		1,699	400	0	0	0	0	0	2,099

MIAMI-DADE METROPOLITAN PLANNING ORGANIZATION  
 TRANSPORTATION IMPROVEMENT PROGRAM  
 PRIMARY STATE HIGHWAYS AND INTERMODAL



**HIGHWAYS**

MPO Project Num: **DT2516881**  
 LRTP Ref.: p. 4-35  
 County: **MIAMI-DADE**  
 Roadway ID: **200000**  
 Lanes Exist: **2**  
 Lanes Improved: **2**  
 Lanes Added: **1**  
 Project Length: **1.353**  
 District: **6**

Project Description: **SR 836/I-395**

**FROM EAST OF I-95**

**TO MACARTHUR CSWY  
BRIDGE**

Type of Work: **BRIDGE-REPLACE AND ADD LANES**

		Proposed Funding (in \$000s)								
		Funding Source	<2012	2012 - 2013	2013 - 2014	2014 - 2015	2015 - 2016	2016 - 2017	>2017	All Years
PHASE : Right of Way	DS		14,242	0	0	0	0	0	0	14,242
PHASE : Right of Way	NH		0	0	0	5,886	0	0	0	5,886
<b>Totals</b>			<b>112,082</b>	<b>12,925</b>	<b>8,637</b>	<b>7,500</b>	<b>0</b>	<b>0</b>	<b>0</b>	<b>141,144</b>
			-----							
PHASE : Construction	ACNH		0	0	0	0	0	0	71,220	71,220
<b>Totals</b>			<b>0</b>	<b>0</b>	<b>0</b>	<b>0</b>	<b>0</b>	<b>0</b>	<b>71,220</b>	<b>71,220</b>

RESPONSIBLE AGENCY: **Managed by FDOT**

RESPONSIBLE AGENCY: **Managed by FDOT**

MIAMI-DADE METROPOLITAN PLANNING ORGANIZATION  
 TRANSPORTATION IMPROVEMENT PROGRAM  
 PRIMARY STATE HIGHWAYS AND INTERMODAL



**HIGHWAYS**

MPO Project Num: **DT2516883**      Project Description: **SR 836/I-395/INTERIM**      **FROM NE 1ST STREET**      **TO MACARTHUR CAUSEWAY**

L RTP Ref.: p. 4-35

County: **MIAMI-DADE**

Roadway ID: **200000**

Lanes Exist: **2**

Lanes Improved: **2**

Lanes Added: **1**

Project Length: **1.114**

District: **6**

Type of Work: **ADD LANES & RECONSTRUCT**

		Proposed Funding (in \$000s)								
		Funding Source	<2012	2012 - 2013	2013 - 2014	2014 - 2015	2015 - 2016	2016 - 2017	>2017	All Years
RESPONSIBLE AGENCY: <b>Managed by FDOT</b>	PHASE : Preliminary Engineering	DIH	52	0	0	0	0	0	0	52
		<b>Totals</b>	<b>52</b>	<b>0</b>	<b>0</b>	<b>0</b>	<b>0</b>	<b>0</b>	<b>0</b>	<b>52</b>
RESPONSIBLE AGENCY: <b>Managed by FDOT</b>	PHASE : Railroad and Utilities	ACNH	0	1,035	0	0	0	0	0	1,035
		<b>Totals</b>	<b>0</b>	<b>1,035</b>	<b>0</b>	<b>0</b>	<b>0</b>	<b>0</b>	<b>0</b>	<b>1,035</b>
RESPONSIBLE AGENCY: <b>Managed by FDOT</b>	PHASE : Construction	NH	0	8,130	0	0	0	0	0	8,130
		<b>Totals</b>	<b>0</b>	<b>8,130</b>	<b>0</b>	<b>0</b>	<b>0</b>	<b>0</b>	<b>0</b>	<b>8,130</b>

MIAMI-DADE METROPOLITAN PLANNING ORGANIZATION  
 TRANSPORTATION IMPROVEMENT PROGRAM  
 PRIMARY STATE HIGHWAYS AND INTERMODAL



**HIGHWAYS**

MPO Project Num: **DT4055741**  
 LRTP Ref.: p. F-9  
 County: **MIAMI-DADE**  
 Roadway ID:  
 Lanes Exist: 0  
 Lanes Improved: 0  
 Lanes Added: 0  
 Project Length: 0  
 District: 6

Project Description: **MIAMI-DADE COUNTYWDE  
 AGREEMENT-TRAFFIC SIGNALS MAINT.  
 & Ops.**

Type of Work: **TRAFFIC SIGNALS**

		Proposed Funding (in \$000s)								
		Funding Source	<2012	2012 - 2013	2013 - 2014	2014 - 2015	2015 - 2016	2016 - 2017	>2017	All Years
RESPONSIBLE AGENCY: <b>Managed by FDOT</b>	PHASE : Grants and Miscellaneous	DDR	15,696	2,350	2,465	2,590	2,716	2,800	0	28,617
		Totals	15,696	2,350	2,465	2,590	2,716	2,800	0	28,617
RESPONSIBLE AGENCY: <b>Managed by FDOT</b>	PHASE : Preliminary Engineering	DIH	0	0	0	0	0	0	0	0
		Totals	0	0	0	0	0	0	0	0

MIAMI-DADE METROPOLITAN PLANNING ORGANIZATION  
 TRANSPORTATION IMPROVEMENT PROGRAM  
 PRIMARY STATE HIGHWAYS AND INTERMODAL



**HIGHWAYS**

MPO Project Num: **DT4055755**  
 LRTP Ref.: p. 4-36  
 County: **MIAMI-DADE**  
 Roadway ID: **150000**  
 Lanes Exist: **2**  
 Lanes Improved: **2**  
 Lanes Added: **0**  
 Project Length: **3.827**  
 District: **6**

Project Description: **SR 997/KROME AVENUE**

**FROM SR 5/US-1**

**TO SW 296TH ST  
 W/EXCEPTIONS**

Type of Work: **RESURFACING**

RESPONSIBLE AGENCY: **Managed by FDOT**

RESPONSIBLE AGENCY: **Managed by FDOT**

		Proposed Funding (in \$000s)								
		Funding Source	<2012	2012 - 2013	2013 - 2014	2014 - 2015	2015 - 2016	2016 - 2017	>2017	All Years
PHASE : Preliminary Engineering	ACSA	300	0	0	0	0	0	0	0	300
PHASE : Preliminary Engineering	DIH	45	0	0	0	0	0	0	0	45
<b>Totals</b>		<b>345</b>	<b>0</b>	<b>0</b>	<b>0</b>	<b>0</b>	<b>0</b>	<b>0</b>	<b>0</b>	<b>345</b>
PHASE : Construction	DDR	0	4,568	0	0	0	0	0	0	4,568
PHASE : Construction	DIH	0	126	0	0	0	0	0	0	126
PHASE : Construction	DS	5	50	0	0	0	0	0	0	55
<b>Totals</b>		<b>5</b>	<b>4,744</b>	<b>0</b>	<b>0</b>	<b>0</b>	<b>0</b>	<b>0</b>	<b>0</b>	<b>4,749</b>

MIAMI-DADE METROPOLITAN PLANNING ORGANIZATION  
 TRANSPORTATION IMPROVEMENT PROGRAM  
 PRIMARY STATE HIGHWAYS AND INTERMODAL



**HIGHWAYS**

MPO Project Num: **DT4056104**  
 LRTP Ref.: p. F-9  
 County: **DIST/ST-WIDE**  
 Roadway ID:  
 Lanes Exist: 0  
 Lanes Improved: 0  
 Lanes Added: 0  
 Project Length: 0  
 District: 6

Project Description: **DISTRICTWIDE PUSHBUTTON  
 LANDSCAPING CONTRACTOR**

Type of Work: **LANDSCAPING**

RESPONSIBLE AGENCY: **Managed by FDOT**

		Proposed Funding (in \$000s)								
		Funding Source	<2012	2012 - 2013	2013 - 2014	2014 - 2015	2015 - 2016	2016 - 2017	>2017	All Years
PHASE : Construction	DIH		10	10	0	0	0	0	0	20
PHASE : Construction	DS		720	0	0	0	0	0	0	720
		<b>Totals</b>	<b>730</b>	<b>10</b>	<b>0</b>	<b>0</b>	<b>0</b>	<b>0</b>	<b>0</b>	<b>740</b>

MPO Project Num: **DT4056105**  
 LRTP Ref.: p. F-9  
 County: **DIST/ST-WIDE**  
 Roadway ID:  
 Lanes Exist: 0  
 Lanes Improved: 0  
 Lanes Added: 0  
 Project Length: 0  
 District: 6

Project Description: **DISTRICTWIDE PUSHBUTTON  
 LANDSCAPING CONTRACTOR**

Type of Work: **LANDSCAPING**

RESPONSIBLE AGENCY: **Managed by FDOT**

		Proposed Funding (in \$000s)								
		Funding Source	<2012	2012 - 2013	2013 - 2014	2014 - 2015	2015 - 2016	2016 - 2017	>2017	All Years
PHASE : Construction	DS		0	0	777	0	0	0	0	777
PHASE : Construction	DIH		0	0	11	11	0	0	0	22
		<b>Totals</b>	<b>0</b>	<b>0</b>	<b>788</b>	<b>11</b>	<b>0</b>	<b>0</b>	<b>0</b>	<b>799</b>

MIAMI-DADE METROPOLITAN PLANNING ORGANIZATION  
 TRANSPORTATION IMPROVEMENT PROGRAM  
 PRIMARY STATE HIGHWAYS AND INTERMODAL



**HIGHWAYS**

MPO Project Num: **DT4056106**  
 LRTP Ref.: p. F-9  
 County: **DIST/ST-WIDE**  
 Roadway ID:  
 Lanes Exist: 0  
 Lanes Improved: 0  
 Lanes Added: 0  
 Project Length: 0  
 District: 6

Project Description: **DISTRICTWIDE PUSHBUTTON  
 LANDSCAPING CONTRACTOR AS**

Type of Work: **LANDSCAPING**

RESPONSIBLE AGENCY: **Managed by FDOT**

		Proposed Funding (in \$000s)								
		Funding Source	<2012	2012 - 2013	2013 - 2014	2014 - 2015	2015 - 2016	2016 - 2017	>2017	All Years
PHASE : Construction	DIH		0	0	0	0	14	13	0	27
PHASE : Construction	DS		0	0	0	0	803	0	0	803
<b>Totals</b>			<b>0</b>	<b>0</b>	<b>0</b>	<b>0</b>	<b>817</b>	<b>13</b>	<b>0</b>	<b>830</b>



MIAMI-DADE METROPOLITAN PLANNING ORGANIZATION  
 TRANSPORTATION IMPROVEMENT PROGRAM  
 PRIMARY STATE HIGHWAYS AND INTERMODAL



**HIGHWAYS**

MPO Project Num: **DT4056153**  
 LRTP Ref.: p. 4-32  
 County: **MIAMI-DADE**  
 Roadway ID: **674507**  
 Lanes Exist: **0**  
 Lanes Improved: **0**  
 Lanes Added: **4**  
 Project Length: **1.902**  
 District: **6**

Project Description: **N.W. 87TH AVENUE**

**FROM NW 74TH STREET**

**TO NW 103RD STREET**

Type of Work: **NEW ROAD CONSTRUCTION**

RESPONSIBLE AGENCY: **Managed by FDOT**

		Proposed Funding (in \$000s)								
		Funding Source	<2012	2012 - 2013	2013 - 2014	2014 - 2015	2015 - 2016	2016 - 2017	>2017	All Years
PHASE :	Grants and Miscellaneous	SU	0	0	100	0	0	0	0	100
		<b>Totals</b>	<b>0</b>	<b>0</b>	<b>100</b>	<b>0</b>	<b>0</b>	<b>0</b>	<b>0</b>	<b>100</b>

RESPONSIBLE AGENCY: **Managed by FDOT**

PHASE :	Preliminary Engineering	EB	740	0	0	0	0	0	0	740
PHASE :	Preliminary Engineering	LF	625	0	0	0	0	0	0	625
PHASE :	Preliminary Engineering	RED	1,335	0	0	0	0	0	0	1,335
PHASE :	Preliminary Engineering	SA	16	0	0	0	0	0	0	16
		<b>Totals</b>	<b>2,716</b>	<b>0</b>	<b>0</b>	<b>0</b>	<b>0</b>	<b>0</b>	<b>0</b>	<b>2,716</b>

RESPONSIBLE AGENCY: **Managed by FDOT**

PHASE :	Right of Way	SA	94	0	0	0	0	0	0	94
		<b>Totals</b>	<b>94</b>	<b>0</b>	<b>0</b>	<b>0</b>	<b>0</b>	<b>0</b>	<b>0</b>	<b>94</b>

MIAMI-DADE METROPOLITAN PLANNING ORGANIZATION  
 TRANSPORTATION IMPROVEMENT PROGRAM  
 PRIMARY STATE HIGHWAYS AND INTERMODAL



**HIGHWAYS**

MPO Project Num: **DT4056362**      Project Description: **SR 90/TAMIAMI TRAIL**      **FM 13.1MI E.OF COLLIER CL**      **TO 11.8M W. OF KROME AVE**

L RTP Ref.: p. F-9

County: **MIAMI-DADE**

Roadway ID: **110000**

Lanes Exist: **2**

Lanes Improved: **2**

Lanes Added: **0**

Project Length: **0.737**

District: **6**

Type of Work: **RESURFACING**

RESPONSIBLE AGENCY: **Managed by FDOT**

RESPONSIBLE AGENCY: **Managed by FDOT**

		Proposed Funding (in \$000s)								
		Funding Source	<2012	2012 - 2013	2013 - 2014	2014 - 2015	2015 - 2016	2016 - 2017	>2017	All Years
PHASE : Preliminary Engineering	DIH	0	0	50	0	0	0	0	0	50
PHASE : Preliminary Engineering	DDR	0	0	72	0	0	0	0	0	72
<b>Totals</b>		<b>0</b>	<b>0</b>	<b>122</b>	<b>0</b>	<b>0</b>	<b>0</b>	<b>0</b>	<b>0</b>	<b>122</b>
PHASE : Construction	DDR	0	0	0	0	867	0	0	0	867
PHASE : Construction	DIH	0	0	0	0	114	0	0	0	114
<b>Totals</b>		<b>0</b>	<b>0</b>	<b>0</b>	<b>0</b>	<b>981</b>	<b>0</b>	<b>0</b>	<b>0</b>	<b>981</b>

MIAMI-DADE METROPOLITAN PLANNING ORGANIZATION  
 TRANSPORTATION IMPROVEMENT PROGRAM  
 PRIMARY STATE HIGHWAYS AND INTERMODAL



**HIGHWAYS**

MPO Project Num: **DT4056651**  
 LRTP Ref.: pp. 4-32 / 6-3  
 County: **MIAMI-DADE**  
 Roadway ID: **000184**  
 Lanes Exist: **0**  
 Lanes Improved: **0**  
 Lanes Added: **2**  
 Project Length: **0.447**  
 District: **6**

Project Description: **NW 25 STREET VIADUCT** **FROM NW 82ND AVENUE** **TO SR 826**

Type of Work: **NEW ROAD CONSTRUCTION**

RESPONSIBLE AGENCY: **Managed by FDOT**

		Proposed Funding (in \$000s)								
		Funding Source	<2012	2012 - 2013	2013 - 2014	2014 - 2015	2015 - 2016	2016 - 2017	>2017	All Years
PHASE : Preliminary Engineering	SU		170	0	0	0	0	0	0	170
		<b>Totals</b>	<b>170</b>	<b>0</b>	<b>0</b>	<b>0</b>	<b>0</b>	<b>0</b>	<b>0</b>	<b>170</b>

RESPONSIBLE AGENCY: **Managed by FDOT**

PHASE : Railroad and Utilities	DS		1,053	0	0	0	0	0	0	1,053
		<b>Totals</b>	<b>1,053</b>	<b>0</b>	<b>0</b>	<b>0</b>	<b>0</b>	<b>0</b>	<b>0</b>	<b>1,053</b>

RESPONSIBLE AGENCY: **Managed by FDOT**

PHASE : Construction	NH		26,212	489	0	0	0	0	0	26,701
PHASE : Construction	DS		60	0	0	0	0	0	0	60
PHASE : Construction	DIS		2,305	0	0	0	0	0	0	2,305
PHASE : Construction	DI		388	0	0	0	0	0	0	388
PHASE : Construction	DIH		0	0	0	0	0	0	0	0
		<b>Totals</b>	<b>28,965</b>	<b>489</b>	<b>0</b>	<b>0</b>	<b>0</b>	<b>0</b>	<b>0</b>	<b>29,454</b>

MIAMI-DADE METROPOLITAN PLANNING ORGANIZATION  
 TRANSPORTATION IMPROVEMENT PROGRAM  
 PRIMARY STATE HIGHWAYS AND INTERMODAL



**HIGHWAYS**

MPO Project Num: **DT4062301**  
 LRTP Ref.: p. F-9  
 County: **MIAMI-DADE**  
 Roadway ID: **110000**  
 Lanes Exist: **2**  
 Lanes Improved: **0**  
 Lanes Added: **0**  
 Project Length: **10.75**  
 District: **6**

Project Description: **SR 90/SW 8TH STREET**

**FROM 11 MI W OF KROME AVE TO 1 MI W OF KROME AVE**

Type of Work: **PRELIMINARY ENGINEERING**

RESPONSIBLE AGENCY: **Managed by FDOT**

RESPONSIBLE AGENCY: **Managed by FDOT**

		Proposed Funding (in \$000s)								
		Funding Source	<2012	2012 - 2013	2013 - 2014	2014 - 2015	2015 - 2016	2016 - 2017	>2017	All Years
PHASE : Preliminary Engineering	DIH		10	10	10	10	10	10	0	60
PHASE : Preliminary Engineering	DIH		625	75	75	75	75	75	0	1,000
<b>Totals</b>			<b>635</b>	<b>85</b>	<b>85</b>	<b>85</b>	<b>85</b>	<b>85</b>	<b>0</b>	<b>1,060</b>
PHASE : Construction	DIH		21	10	10	10	10	10	0	71
PHASE : Construction	DS		100	30	0	0	0	0	0	130
<b>Totals</b>			<b>121</b>	<b>40</b>	<b>10</b>	<b>10</b>	<b>10</b>	<b>10</b>	<b>0</b>	<b>201</b>

MIAMI-DADE METROPOLITAN PLANNING ORGANIZATION  
 TRANSPORTATION IMPROVEMENT PROGRAM  
 PRIMARY STATE HIGHWAYS AND INTERMODAL



**HIGHWAYS**

MPO Project Num: **DT4064861**  
 LRTP Ref.: p. F-9  
 County: **DIST/ST-WIDE**  
 Roadway ID:  
 Lanes Exist: 0  
 Lanes Improved: 0  
 Lanes Added: 0  
 Project Length: 0  
 District: 6

Project Description: **D/W RIGHT-OF-WAY DONATIONS AND DEDICATIONS**

Type of Work: **RIGHT OF WAY ACTIVITIES**

RESPONSIBLE AGENCY: **Managed by FDOT**

RESPONSIBLE AGENCY: **Managed by FDOT**

		Proposed Funding (in \$000s)								
		Funding Source	<2012	2012 - 2013	2013 - 2014	2014 - 2015	2015 - 2016	2016 - 2017	>2017	All Years
PHASE : Preliminary Engineering	DIH	50	50	50	50	50	50	50	0	300
	Totals	50	50	50	50	50	50	50	0	300
PHASE : Right of Way	DIH	68	5	5	5	5	5	5	0	93
	Totals	68	5	5	5	5	5	5	0	93

MIAMI-DADE METROPOLITAN PLANNING ORGANIZATION  
 TRANSPORTATION IMPROVEMENT PROGRAM  
 PRIMARY STATE HIGHWAYS AND INTERMODAL



**HIGHWAYS**

MPO Project Num: **DT4073471**  
 LRTP Ref.: p. F-9  
 County: **DIST/ST-WIDE**  
 Roadway ID:  
 Lanes Exist: 0  
 Lanes Improved: 0  
 Lanes Added: 0  
 Project Length: 0  
 District: 6

Project Description: **DISTRICTWIDE INTERGOVERNMENTAL AFFAIRS & COMMUNITY LIAISON SVCS.**

Type of Work: **TRANSPORTATION PLANNING**

RESPONSIBLE AGENCY: **Managed by FDOT**

		Proposed Funding (in \$000s)								
		Funding Source	<2012	2012 - 2013	2013 - 2014	2014 - 2015	2015 - 2016	2016 - 2017	>2017	All Years
PHASE : Preliminary Engineering	DS		2,909	300	300	300	300	300	0	4,409
PHASE : Preliminary Engineering	DIH		120	0	0	0	0	0	0	120
<b>Totals</b>			<b>3,029</b>	<b>300</b>	<b>300</b>	<b>300</b>	<b>300</b>	<b>300</b>	<b>0</b>	<b>4,529</b>

MPO Project Num: **DT4083021**  
 LRTP Ref.: p. F-9  
 County: **DIST/ST-WIDE**  
 Roadway ID:  
 Lanes Exist: 0  
 Lanes Improved: 0  
 Lanes Added: 0  
 Project Length: 0  
 District: 6

Project Description: **DISTRICTWIDE PUBLIC INFORMATION OUT OF D-6 CONSTRUCTION OFFICE**

Type of Work: **PRELIMINARY ENGINEERING**

RESPONSIBLE AGENCY: **Managed by FDOT**

		Proposed Funding (in \$000s)								
		Funding Source	<2012	2012 - 2013	2013 - 2014	2014 - 2015	2015 - 2016	2016 - 2017	>2017	All Years
PHASE : Construction	DIH		70	0	0	0	0	0	0	70
PHASE : Construction	DS		4,125	50	0	0	0	0	0	4,175
<b>Totals</b>			<b>4,195</b>	<b>50</b>	<b>0</b>	<b>0</b>	<b>0</b>	<b>0</b>	<b>0</b>	<b>4,245</b>

MIAMI-DADE METROPOLITAN PLANNING ORGANIZATION  
 TRANSPORTATION IMPROVEMENT PROGRAM  
 PRIMARY STATE HIGHWAYS AND INTERMODAL



**HIGHWAYS**

MPO Project Num: **DT4095213**  
 LRTP Ref.: p. F-9  
 County: **DIST/ST-WIDE**  
 Roadway ID:  
 Lanes Exist: 0  
 Lanes Improved: 0  
 Lanes Added: 0  
 Project Length: 0  
 District: 6

Project Description: **DISTRICTWIDE TRAFFIC OPERATIONS STUDIES CONSULTANT**

Type of Work: **TRAFFIC OPS IMPROVEMENT**

RESPONSIBLE AGENCY: **Managed by FDOT**

		Proposed Funding (in \$000s)								
		Funding Source	<2012	2012 - 2013	2013 - 2014	2014 - 2015	2015 - 2016	2016 - 2017	>2017	All Years
PHASE : Preliminary Engineering	DIH	0	15	0	15	0	0	0	0	30
PHASE : Preliminary Engineering	DS	0	350	0	350	0	50	0	0	750
<b>Totals</b>		<b>0</b>	<b>365</b>	<b>0</b>	<b>365</b>	<b>0</b>	<b>50</b>	<b>0</b>	<b>0</b>	<b>780</b>

MPO Project Num: **DT4095214**  
 LRTP Ref.: p. F-9  
 County: **DIST/ST-WIDE**  
 Roadway ID:  
 Lanes Exist: 0  
 Lanes Improved: 0  
 Lanes Added: 0  
 Project Length: 0  
 District: 6

Project Description: **DISTRICTWIDE TRAFFIC OPERATIONS STUDIES CONSULTANT**

Type of Work: **TRAFFIC OPS IMPROVEMENT**

RESPONSIBLE AGENCY: **Managed by FDOT**

		Proposed Funding (in \$000s)								
		Funding Source	<2012	2012 - 2013	2013 - 2014	2014 - 2015	2015 - 2016	2016 - 2017	>2017	All Years
PHASE : Preliminary Engineering	DIH	5	0	0	0	0	0	0	0	5
PHASE : Preliminary Engineering	DS	350	165	175	175	0	0	0	0	865
<b>Totals</b>		<b>355</b>	<b>165</b>	<b>175</b>	<b>175</b>	<b>0</b>	<b>0</b>	<b>0</b>	<b>0</b>	<b>870</b>

MIAMI-DADE METROPOLITAN PLANNING ORGANIZATION  
TRANSPORTATION IMPROVEMENT PROGRAM  
PRIMARY STATE HIGHWAYS AND INTERMODAL



**HIGHWAYS**

MPO Project Num: **DT4095215**  
LRTP Ref.: p. F-9  
County: **DIST/ST-WIDE**  
Roadway ID:  
Lanes Exist: 0  
Lanes Improved: 0  
Lanes Added: 0  
Project Length: 0  
District: 6

Project Description: **DISTRICTWIDE TRAFFIC OPERATIONS  
STUDIES CONSULTANT**

Type of Work: **TRAFFIC OPS IMPROVEMENT**

RESPONSIBLE AGENCY: **Managed by FDOT**

		Proposed Funding (in \$000s)								
		Funding Source	<2012	2012 - 2013	2013 - 2014	2014 - 2015	2015 - 2016	2016 - 2017	>2017	All Years
PHASE :	Preliminary Engineering	DS	0	0	0	0	200	200	0	400
		Totals	0	0	0	0	200	200	0	400

MPO Project Num: **DT4102651**  
LRTP Ref.: p. F-9  
County: **DIST/ST-WIDE**  
Roadway ID:  
Lanes Exist: 0  
Lanes Improved: 0  
Lanes Added: 0  
Project Length: 0  
District: 6

Project Description: **DISTRICTWIDE LEAD ABATEMENT  
INSPECTIONS CONSULTANT**

Type of Work: **INSPECT CONSTRUCTION PROJS.**

RESPONSIBLE AGENCY: **Managed by FDOT**

		Proposed Funding (in \$000s)								
		Funding Source	<2012	2012 - 2013	2013 - 2014	2014 - 2015	2015 - 2016	2016 - 2017	>2017	All Years
PHASE :	Construction	DS	150	0	0	0	0	0	0	150
PHASE :	Construction	BRRP	2,567	300	300	300	300	300	0	4,067
		Totals	2,717	300	300	300	300	300	0	4,217



MIAMI-DADE METROPOLITAN PLANNING ORGANIZATION  
 TRANSPORTATION IMPROVEMENT PROGRAM  
 PRIMARY STATE HIGHWAYS AND INTERMODAL



**HIGHWAYS**

MPO Project Num: **DT4106253**  
 LRTP Ref.: p. F-9  
 County: **MIAMI-DADE**  
 Roadway ID: **020000**  
 Lanes Exist: **4**  
 Lanes Improved: **0**  
 Lanes Added: **0**  
 Project Length: **3.305**  
 District: **6**

Project Description: **SR 5/US-1/S. DIXIE** **FROM S.W. 304 STREET** **TO S.W. 266 STREET**

Type of Work: **LANDSCAPING**

RESPONSIBLE AGENCY: **Managed by FDOT**

RESPONSIBLE AGENCY: **Managed by FDOT**

		Proposed Funding (in \$000s)								
		Funding Source	<2012	2012 - 2013	2013 - 2014	2014 - 2015	2015 - 2016	2016 - 2017	>2017	All Years
PHASE : Preliminary Engineering	DS		50	0	0	0	0	0	0	50
PHASE : Preliminary Engineering	DIH		8	0	0	0	0	0	0	8
		<b>Totals</b>	<b>58</b>	<b>0</b>	<b>0</b>	<b>0</b>	<b>0</b>	<b>0</b>	<b>0</b>	<b>58</b>
PHASE : Construction	DDR		0	280	54	0	0	0	0	334
PHASE : Construction	DIH		0	12	0	0	0	0	0	12
		<b>Totals</b>	<b>0</b>	<b>292</b>	<b>54</b>	<b>0</b>	<b>0</b>	<b>0</b>	<b>0</b>	<b>346</b>

MIAMI-DADE METROPOLITAN PLANNING ORGANIZATION  
 TRANSPORTATION IMPROVEMENT PROGRAM  
 PRIMARY STATE HIGHWAYS AND INTERMODAL



**HIGHWAYS**

MPO Project Num: **DT4109931**  
 LRTP Ref.: p. F-9  
 County: **DIST/ST-WIDE**  
 Roadway ID:  
 Lanes Exist: 0  
 Lanes Improved: 0  
 Lanes Added: 0  
 Project Length: 0  
 District: 6

Project Description: **DISTRICTWIDE STRUCTURES DESIGN  
 AND REVIEW CONSULTANT**

Type of Work: **PRELIMINARY ENGINEERING**

		Proposed Funding (in \$000s)								
		Funding Source	<2012	2012 - 2013	2013 - 2014	2014 - 2015	2015 - 2016	2016 - 2017	>2017	All Years
PHASE :	Preliminary Engineering	DIH	36	50	10	10	10	10	0	126
PHASE :	Preliminary Engineering	DS	3,552	300	300	300	300	300	0	5,052
		<b>Totals</b>	<b>3,588</b>	<b>350</b>	<b>310</b>	<b>310</b>	<b>310</b>	<b>310</b>	<b>0</b>	<b>5,178</b>

RESPONSIBLE AGENCY: **Managed by FDOT**

MPO Project Num: **DT4114331**  
 LRTP Ref.: p. F-9  
 County: **DIST/ST-WIDE**  
 Roadway ID:  
 Lanes Exist: 0  
 Lanes Improved: 0  
 Lanes Added: 0  
 Project Length: 0  
 District: 6

Project Description: **DISTRICTWIDE DRAINAGE DESIGN AND  
 PLANS REVIEW CONSULTANT**

Type of Work: **PRELIMINARY ENGINEERING**

		Proposed Funding (in \$000s)								
		Funding Source	<2012	2012 - 2013	2013 - 2014	2014 - 2015	2015 - 2016	2016 - 2017	>2017	All Years
PHASE :	Preliminary Engineering	DIH	183	15	15	10	10	10	0	243
PHASE :	Preliminary Engineering	DS	3,448	250	250	250	400	400	0	4,998
		<b>Totals</b>	<b>3,631</b>	<b>265</b>	<b>265</b>	<b>260</b>	<b>410</b>	<b>410</b>	<b>0</b>	<b>5,241</b>

RESPONSIBLE AGENCY: **Managed by FDOT**

MIAMI-DADE METROPOLITAN PLANNING ORGANIZATION  
 TRANSPORTATION IMPROVEMENT PROGRAM  
 PRIMARY STATE HIGHWAYS AND INTERMODAL



**HIGHWAYS**

MPO Project Num: **DT4116591**  
 LRTP Ref.: p. F-9  
 County: **DIST/ST-WIDE**  
 Roadway ID:  
 Lanes Exist: 0  
 Lanes Improved: 0  
 Lanes Added: 0  
 Project Length: 0  
 District: 6

Project Description: **DISTRICTWIDE GENERAL CONSULTANT  
 #1 FOR DISTRICT 6**

Type of Work: **PRELIMINARY ENGINEERING**

		Proposed Funding (in \$000s)								
		Funding Source	<2012	2012 - 2013	2013 - 2014	2014 - 2015	2015 - 2016	2016 - 2017	>2017	All Years
PHASE : Preliminary Engineering	DDR		500	0	0	0	0	0	0	500
PHASE : Preliminary Engineering	DIH		48	5	0	0	0	0	0	53
PHASE : Preliminary Engineering	DS		3,102	50	0	0	0	0	0	3,152
		Totals	3,650	55	0	0	0	0	0	3,705

RESPONSIBLE AGENCY: **Managed by FDOT**

MPO Project Num: **DT4116592**  
 LRTP Ref.: p. F-9  
 County: **DIST/ST-WIDE**  
 Roadway ID:  
 Lanes Exist: 0  
 Lanes Improved: 0  
 Lanes Added: 0  
 Project Length: 0  
 District: 6

Project Description: **DISTRICTWIDE GENERAL CONSULTANT  
 #2 FOR DISTRICT 6**

Type of Work: **URBAN CORRIDOR IMPROVEMENTS**

		Proposed Funding (in \$000s)								
		Funding Source	<2012	2012 - 2013	2013 - 2014	2014 - 2015	2015 - 2016	2016 - 2017	>2017	All Years
PHASE : Preliminary Engineering	DS		4,067	50	0	0	0	0	0	4,117
PHASE : Preliminary Engineering	DIH		63	5	0	0	0	0	0	68
		Totals	4,130	55	0	0	0	0	0	4,185

RESPONSIBLE AGENCY: **Managed by FDOT**

MIAMI-DADE METROPOLITAN PLANNING ORGANIZATION  
 TRANSPORTATION IMPROVEMENT PROGRAM  
 PRIMARY STATE HIGHWAYS AND INTERMODAL



**HIGHWAYS**

MPO Project Num: **DT4116691**  
 LRTP Ref.: p. F-9  
 County: **MIAMI-DADE**  
 Roadway ID:  
 Lanes Exist: 0  
 Lanes Improved: 0  
 Lanes Added: 0  
 Project Length: 0  
 District: 6

Project Description: **EVERGLADES COMPREHENSIVE  
 EVERGLADES RESTORATION PLAN  
 (CERP)**

Type of Work: **PD&E/EMO STUDY**

		Proposed Funding (in \$000s)								
		Funding Source	<2012	2012 - 2013	2013 - 2014	2014 - 2015	2015 - 2016	2016 - 2017	>2017	All Years
PHASE :	Preliminary Engineering	DIH	147	70	70	70	55	55	0	467
		Totals	147	70	70	70	55	55	0	467

RESPONSIBLE AGENCY: **Managed by FDOT**

MIAMI-DADE METROPOLITAN PLANNING ORGANIZATION  
 TRANSPORTATION IMPROVEMENT PROGRAM  
 PRIMARY STATE HIGHWAYS AND INTERMODAL



**HIGHWAYS**

MPO Project Num: **DT4124792**      Project Description: **SR 985/SW 107 AVENUE**      **FROM SW 5TH STREET**      **TO N OF WEST FLAGLER ST.**

L RTP Ref.: p. 4-36

County: **MIAMI-DADE**

Roadway ID: **072000**

Lanes Exist: **3**

Lanes Improved: **3**

Lanes Added: **1**

Project Length: **0.379**

District: **6**

Type of Work: **ADD LANES & REHABILITATE PVMNT**

		Proposed Funding (in \$000s)								
		Funding Source	<2012	2012 - 2013	2013 - 2014	2014 - 2015	2015 - 2016	2016 - 2017	>2017	All Years
PHASE : Preliminary Engineering	DDR		283	0	0	0	0	0	0	283
PHASE : Preliminary Engineering	DIH		48	0	0	0	0	0	0	48
PHASE : Preliminary Engineering	DIH		133	0	0	0	0	0	0	133
PHASE : Preliminary Engineering	DS		110	0	130	0	0	0	0	240
RESPONSIBLE AGENCY: Managed by FDOT		Totals	574	0	130	0	0	0	0	704

PHASE : Right of Way	DDR		0	0	0	3,553	2,365	0	0	5,918
PHASE : Right of Way	DIH		0	0	0	166	0	0	0	166
RESPONSIBLE AGENCY: Managed by FDOT		Totals	0	0	0	3,719	2,365	0	0	6,084

PHASE : Construction	DS		0	0	0	0	0	4,999	0	4,999
PHASE : Construction	DIH		0	0	0	0	0	76	0	76
RESPONSIBLE AGENCY: Managed by FDOT		Totals	0	0	0	0	0	5,075	0	5,075

MIAMI-DADE METROPOLITAN PLANNING ORGANIZATION  
 TRANSPORTATION IMPROVEMENT PROGRAM  
 PRIMARY STATE HIGHWAYS AND INTERMODAL



**HIGHWAYS**

MPO Project Num: **DT4124793**  
 LRTP Ref.: p. 4-36  
 County: **MIAMI-DADE**  
 Roadway ID: **072000**  
 Lanes Exist: **6**  
 Lanes Improved: **6**  
 Lanes Added: **2**  
 Project Length: **0.472**  
 District: **6**

Project Description: **SR 985/SW 107 AVENUE FROM SW 12 STREET TO SW 4 STREET**

Type of Work: **ADD LANES & REHABILITATE PVMNT**

RESPONSIBLE AGENCY: **Managed by FDOT**

		Proposed Funding (in \$000s)								
		Funding Source	<2012	2012 - 2013	2013 - 2014	2014 - 2015	2015 - 2016	2016 - 2017	>2017	All Years
PHASE : Preliminary Engineering	DIH	91	0	0	0	0	0	0	0	91
PHASE : Preliminary Engineering	DS	169	60	0	0	0	0	0	0	229
<b>Totals</b>		<b>260</b>	<b>60</b>	<b>0</b>	<b>0</b>	<b>0</b>	<b>0</b>	<b>0</b>	<b>0</b>	<b>320</b>

RESPONSIBLE AGENCY: **Managed by FDOT**

PHASE : Right of Way	DIH	0	0	420	0	0	0	0	0	420
PHASE : Right of Way	DDR	0	0	33	1,893	0	0	0	0	1,926
PHASE : Right of Way	SA	0	0	1,576	0	0	0	0	0	1,576
PHASE : Right of Way	DS	0	0	650	1,978	0	0	0	0	2,628
PHASE : Right of Way	SU	0	0	2,362	0	0	0	0	0	2,362
PHASE : Right of Way	EB	0	0	797	0	0	0	0	0	797
PHASE : Right of Way	BNDS	0	0	1,003	0	0	0	0	0	1,003
<b>Totals</b>		<b>0</b>	<b>0</b>	<b>6,841</b>	<b>3,871</b>	<b>0</b>	<b>0</b>	<b>0</b>	<b>0</b>	<b>10,712</b>

PHASE : Construction	SA	0	0	0	0	1,089	0	0	0	1,089
PHASE : Construction	HSP	0	0	0	0	2,908	0	0	0	2,908

MIAMI-DADE METROPOLITAN PLANNING ORGANIZATION  
 TRANSPORTATION IMPROVEMENT PROGRAM  
 PRIMARY STATE HIGHWAYS AND INTERMODAL



**HIGHWAYS**

MPO Project Num: **DT4124793**  
 LRTP Ref.: p. 4-36  
 County: **MIAMI-DADE**  
 Roadway ID: **072000**  
 Lanes Exist: **6**  
 Lanes Improved: **6**  
 Lanes Added: **2**  
 Project Length: **0.472**  
 District: **6**

Project Description: **SR 985/SW 107 AVENUE FROM SW 12 STREET TO SW 4 STREET**

Type of Work: **ADD LANES & REHABILITATE PVMNT**

RESPONSIBLE AGENCY: **Managed by FDOT**

		Proposed Funding (in \$000s)								
		Funding Source	<2012	2012 - 2013	2013 - 2014	2014 - 2015	2015 - 2016	2016 - 2017	>2017	All Years
PHASE : Construction	DIH	0	0	0	0	84	0	0	84	
PHASE : Construction	DDR	0	0	0	0	7,559	0	0	7,559	
<b>Totals</b>		<b>0</b>	<b>0</b>	<b>0</b>	<b>0</b>	<b>11,640</b>	<b>0</b>	<b>0</b>	<b>11,640</b>	

MPO Project Num: **DT4140522**  
 LRTP Ref.: p. F-9  
 County: **DIST/ST-WIDE**  
 Roadway ID:  
 Lanes Exist: **0**  
 Lanes Improved: **0**  
 Lanes Added: **0**  
 Project Length: **0**  
 District: **6**

Project Description: **DISTRICTWIDE TRAFFIC OPERATIONS SAFETY STUDIES CONSULTANT**

Type of Work: **TRANSPORTATION STATISTICS**

RESPONSIBLE AGENCY: **Managed by FDOT**

		Proposed Funding (in \$000s)								
		Funding Source	<2012	2012 - 2013	2013 - 2014	2014 - 2015	2015 - 2016	2016 - 2017	>2017	All Years
PHASE : Preliminary Engineering	DIH	20	20	20	20	0	0	0	80	
PHASE : Preliminary Engineering	DS	0	200	200	200	200	0	0	800	
<b>Totals</b>		<b>20</b>	<b>220</b>	<b>220</b>	<b>220</b>	<b>200</b>	<b>0</b>	<b>0</b>	<b>880</b>	

MIAMI-DADE METROPOLITAN PLANNING ORGANIZATION  
 TRANSPORTATION IMPROVEMENT PROGRAM  
 PRIMARY STATE HIGHWAYS AND INTERMODAL



**HIGHWAYS**

MPO Project Num: **DT4144776**  
 LRTP Ref.: p. F-9  
 County: **MIAMI-DADE**  
 Roadway ID:  
 Lanes Exist: 0  
 Lanes Improved: 0  
 Lanes Added: 0  
 Project Length: 0  
 District: 6

Project Description: **TRAFFIC OPERATIONS PUSH BUTTON -  
 ROADS MIAMI-DADE COUNTY**

Type of Work: **MISCELLANEOUS CONSTRUCTION**

		Proposed Funding (in \$000s)								
		Funding Source	<2012	2012 - 2013	2013 - 2014	2014 - 2015	2015 - 2016	2016 - 2017	>2017	All Years
PHASE : Construction	DDR		0	949	0	0	0	0	0	949
PHASE : Construction	DIH		0	92	0	0	0	0	0	92
<b>Totals</b>			<b>0</b>	<b>1,041</b>	<b>0</b>	<b>0</b>	<b>0</b>	<b>0</b>	<b>0</b>	<b>1,041</b>

RESPONSIBLE AGENCY: **Managed by FDOT**

MPO Project Num: **DT4144777**  
 LRTP Ref.: p. F-9  
 County: **MIAMI-DADE**  
 Roadway ID:  
 Lanes Exist: 0  
 Lanes Improved: 0  
 Lanes Added: 0  
 Project Length: 0  
 District: 6

Project Description: **TRAFFIC OPERATIONS PUSH BUTTON -  
 SIGNALS MIAMI-DADE COUNTY**

Type of Work: **MISCELLANEOUS CONSTRUCTION**

		Proposed Funding (in \$000s)								
		Funding Source	<2012	2012 - 2013	2013 - 2014	2014 - 2015	2015 - 2016	2016 - 2017	>2017	All Years
PHASE : Construction	DIH		0	87	0	0	0	0	0	87
PHASE : Construction	DS		0	137	0	0	0	0	0	137
PHASE : Construction	DDR		0	808	0	0	0	0	0	808
<b>Totals</b>			<b>0</b>	<b>1,032</b>	<b>0</b>	<b>0</b>	<b>0</b>	<b>0</b>	<b>0</b>	<b>1,032</b>

RESPONSIBLE AGENCY: **Managed by FDOT**



MIAMI-DADE METROPOLITAN PLANNING ORGANIZATION  
 TRANSPORTATION IMPROVEMENT PROGRAM  
 PRIMARY STATE HIGHWAYS AND INTERMODAL



**HIGHWAYS**

MPO Project Num: **DT4144778**  
 LRTP Ref.: p. F-9  
 County: **MIAMI-DADE**  
 Roadway ID:  
 Lanes Exist: 0  
 Lanes Improved: 0  
 Lanes Added: 0  
 Project Length: 0  
 District: 6

Project Description: **TRAFFIC OPERATIONS PUSH BUTTON -  
 ROADS MIAMI-DADE COUNTY**

Type of Work: **MISCELLANEOUS CONSTRUCTION**

RESPONSIBLE AGENCY: **Managed by FDOT**

		Proposed Funding (in \$000s)								
		Funding Source	<2012	2012 - 2013	2013 - 2014	2014 - 2015	2015 - 2016	2016 - 2017	>2017	All Years
PHASE : Construction	DIH		0	0	0	115	0	0	0	115
PHASE : Construction	DS		0	0	0	882	0	0	0	882
		Totals	0	0	0	997	0	0	0	997

MPO Project Num: **DT4144779**  
 LRTP Ref.: p. F-9  
 County: **MIAMI-DADE**  
 Roadway ID:  
 Lanes Exist: 0  
 Lanes Improved: 0  
 Lanes Added: 0  
 Project Length: 0  
 District: 6

Project Description: **TRAFFIC OPERATIONS PUSH BUTTON -  
 SIGNALS MIAMI-DADE COUNTY**

Type of Work: **MISCELLANEOUS CONSTRUCTION**

RESPONSIBLE AGENCY: **Managed by FDOT**

		Proposed Funding (in \$000s)								
		Funding Source	<2012	2012 - 2013	2013 - 2014	2014 - 2015	2015 - 2016	2016 - 2017	>2017	All Years
PHASE : Construction	DIH		0	0	0	115	0	0	0	115
PHASE : Construction	DS		0	0	0	882	0	0	0	882
		Totals	0	0	0	997	0	0	0	997

MIAMI-DADE METROPOLITAN PLANNING ORGANIZATION  
 TRANSPORTATION IMPROVEMENT PROGRAM  
 PRIMARY STATE HIGHWAYS AND INTERMODAL



**HIGHWAYS**

MPO Project Num: **DT4146331**  
 LRTP Ref.: p. F-9  
 County: **MIAMI-DADE**  
 Roadway ID: **053000**  
 Lanes Exist: **4**  
 Lanes Improved: **4**  
 Lanes Added: **0**  
 Project Length: **1.272**  
 District: **6**

Project Description: **SR 968/W. FLAGLER ST FROM WEST 14TH AVENUE TO WEST 2ND AVENUE**

Type of Work: **FLEXIBLE PAVEMENT RECONSTRUCT.**

		Proposed Funding (in \$000s)								
		Funding Source	<2012	2012 - 2013	2013 - 2014	2014 - 2015	2015 - 2016	2016 - 2017	>2017	All Years
RESPONSIBLE AGENCY: <b>Managed by FDOT</b>	PHASE : Preliminary Engineering	DDR	200	0	0	0	0	0	0	200
	PHASE : Preliminary Engineering	DS	606	0	0	0	0	0	0	606
	PHASE : Preliminary Engineering	LF	92	0	0	0	0	0	0	92
	PHASE : Preliminary Engineering	DIH	46	0	0	0	0	0	0	46
		<b>Totals</b>		<b>944</b>	<b>0</b>	<b>0</b>	<b>0</b>	<b>0</b>	<b>0</b>	<b>0</b>
RESPONSIBLE AGENCY: <b>Managed by FDOT</b>	PHASE : Right of Way	DDR	0	496	0	0	0	0	0	496
	PHASE : Right of Way	DIH	0	107	0	0	0	0	0	107
		<b>Totals</b>	<b>0</b>	<b>603</b>	<b>0</b>	<b>0</b>	<b>0</b>	<b>0</b>	<b>0</b>	<b>603</b>
RESPONSIBLE AGENCY: <b>Managed by FDOT</b>	PHASE : Construction	DIH	0	0	0	0	192	0	0	192
	PHASE : Construction	DDR	0	0	0	0	9,909	1,176	0	11,085
	PHASE : Construction	DS	0	0	0	0	228	0	0	228
		<b>Totals</b>	<b>0</b>	<b>0</b>	<b>0</b>	<b>0</b>	<b>10,329</b>	<b>1,176</b>	<b>0</b>	<b>11,505</b>

MIAMI-DADE METROPOLITAN PLANNING ORGANIZATION  
 TRANSPORTATION IMPROVEMENT PROGRAM  
 PRIMARY STATE HIGHWAYS AND INTERMODAL



**HIGHWAYS**

MPO Project Num: **DT4146332**  
 LRTP Ref.: p. F-9  
 County: **MIAMI-DADE**  
 Roadway ID: **053001**  
 Lanes Exist: **4**  
 Lanes Improved: **4**  
 Lanes Added: **0**  
 Project Length: **0.78**  
 District: **6**

Project Description: **SR 968/SW 1ST STREET**

**FROM WEST FLAGLER  
 STREET**

**TO WEST 17TH AVENUE**

Type of Work: **FLEXIBLE PAVEMENT RECONSTRUCT.**

		Proposed Funding (in \$000s)									
		Funding Source	<2012	2012 - 2013	2013 - 2014	2014 - 2015	2015 - 2016	2016 - 2017	>2017	All Years	
RESPONSIBLE AGENCY: <b>Managed by FDOT</b>	PHASE : Preliminary Engineering	DIH	53	0	0	0	0	0	0	53	
	PHASE : Preliminary Engineering	LF	132	0	0	0	0	0	0	132	
	PHASE : Preliminary Engineering	SU	863	0	0	0	0	0	0	863	
		<b>Totals</b>	<b>1,048</b>	<b>0</b>	<b>0</b>	<b>0</b>	<b>0</b>	<b>0</b>	<b>0</b>	<b>0</b>	<b>1,048</b>
RESPONSIBLE AGENCY: <b>Managed by FDOT</b>	PHASE : Railroad and Utilities	LF	0	0	0	0	20,000	0	0	20,000	
		<b>Totals</b>	<b>0</b>	<b>0</b>	<b>0</b>	<b>0</b>	<b>20,000</b>	<b>0</b>	<b>0</b>	<b>20,000</b>	
RESPONSIBLE AGENCY: <b>Managed by FDOT</b>	PHASE : Right of Way	DDR	0	340	0	0	0	0	0	340	
	PHASE : Right of Way	DIH	0	107	0	0	0	0	0	107	
		<b>Totals</b>	<b>0</b>	<b>447</b>	<b>0</b>	<b>0</b>	<b>0</b>	<b>0</b>	<b>0</b>	<b>447</b>	
RESPONSIBLE AGENCY: <b>Managed by FDOT</b>	PHASE : Construction	DIH	0	0	0	0	61	0	0	61	
	PHASE : Construction	DS	0	0	0	0	91	0	0	91	
	PHASE : Construction	DDR	0	0	0	0	6,132	633	0	6,765	

MIAMI-DADE METROPOLITAN PLANNING ORGANIZATION  
 TRANSPORTATION IMPROVEMENT PROGRAM  
 PRIMARY STATE HIGHWAYS AND INTERMODAL



**HIGHWAYS**

MPO Project Num: **DT4146332**  
 LRTP Ref.: p. F-9  
 County: **MIAMI-DADE**  
 Roadway ID: **053001**  
 Lanes Exist: **4**  
 Lanes Improved: **4**  
 Lanes Added: **0**  
 Project Length: **0.78**  
 District: **6**

Project Description: **SR 968/SW 1ST STREET**

**FROM WEST FLAGLER  
 STREET**

**TO WEST 17TH AVENUE**

Type of Work: **FLEXIBLE PAVEMENT RECONSTRUCT.**

RESPONSIBLE AGENCY: **Managed by FDOT**

		Proposed Funding (in \$000s)							
Funding Source	<2012	2012 - 2013	2013 - 2014	2014 - 2015	2015 - 2016	2016 - 2017	>2017	All Years	
Totals	0	0	0	0	6,284	633	0	6,917	

MIAMI-DADE METROPOLITAN PLANNING ORGANIZATION  
 TRANSPORTATION IMPROVEMENT PROGRAM  
 PRIMARY STATE HIGHWAYS AND INTERMODAL



**HIGHWAYS**

MPO Project Num: **DT4146432**  
 LRTP Ref.: p. F-9  
 County: **MIAMI-DADE**  
 Roadway ID: **085000**  
 Lanes Exist: **3**  
 Lanes Improved: **0**  
 Lanes Added: **0**  
 Project Length: **2.085**  
 District: **6**

Project Description: **SR 933/NW 12 AVENUE FROM SW 22 STREET TO NW 8 TERRACE**

Type of Work: **LANDSCAPING**

RESPONSIBLE AGENCY: **Managed by FDOT**

RESPONSIBLE AGENCY: **Managed by FDOT**

		Proposed Funding (in \$000s)								
		Funding Source	<2012	2012 - 2013	2013 - 2014	2014 - 2015	2015 - 2016	2016 - 2017	>2017	All Years
PHASE : Preliminary Engineering	DIH		0	0	0	15	0	0	0	15
PHASE : Preliminary Engineering	DS		0	0	0	103	0	0	0	103
<b>Totals</b>			<b>0</b>	<b>0</b>	<b>0</b>	<b>118</b>	<b>0</b>	<b>0</b>	<b>0</b>	<b>118</b>
PHASE : Construction	DIH		0	0	0	0	0	159	0	159
PHASE : Construction	DS		0	0	0	0	0	1,232	0	1,232
<b>Totals</b>			<b>0</b>	<b>0</b>	<b>0</b>	<b>0</b>	<b>0</b>	<b>1,391</b>	<b>0</b>	<b>1,391</b>

MIAMI-DADE METROPOLITAN PLANNING ORGANIZATION  
 TRANSPORTATION IMPROVEMENT PROGRAM  
 PRIMARY STATE HIGHWAYS AND INTERMODAL



**HIGHWAYS**

MPO Project Num:	<b>DT4147313</b>	Project Description:	<b>CR 934/NW 74 STREET</b>		<b>FROM NW 114 AVENUE</b>	<b>TO NW 107 AVENUE</b>					
LRTP Ref.:	p. 4-27										
County:	MIAMI-DADE										
Roadway ID:	104000										
Lanes Exist:	5	Type of Work:	<b>ADD LANES &amp; REHABILITATE PVMNT</b>								
Lanes Improved:	5										
Lanes Added:	1										
Project Length:	0.751										
District:	6										
			Proposed Funding (in \$000s)								
			Funding Source	<2012	2012 - 2013	2013 - 2014	2014 - 2015	2015 - 2016	2016 - 2017	>2017	All Years
PHASE : Right of Way			SA	2,248	0	0	0	0	0	0	2,248
PHASE : Right of Way			DIH	3	0	0	0	0	0	0	3
RESPONSIBLE AGENCY: Managed by FDOT			Totals	2,251	0	0	0	0	0	0	2,251

MPO Project Num:	<b>DT4147313a</b>	Project Description:	<b>CR 934/NW 74 STREET</b>		<b>FROM NW 114 AVENUE</b>	<b>TO NW 107 AVENUE</b>					
LRTP Ref.:	p. 4-27										
County:	MIAMI-DADE										
Roadway ID:	104000										
Lanes Exist:	5	Type of Work:	<b>ADD LANES &amp; REHABILITATE PVMNT</b>								
Lanes Improved:	5										
Lanes Added:	1										
Project Length:	0.751										
District:	6										
			Proposed Funding (in \$000s)								
			Funding Source	<2012	2012 - 2013	2013 - 2014	2014 - 2015	2015 - 2016	2016 - 2017	>2017	All Years
PHASE : Construction			SU	0	6,350	0	0	0	0	0	6,350
RESPONSIBLE AGENCY: Managed by Miami-Dade Public Works			Totals	0	6,350	0	0	0	0	0	6,350

MIAMI-DADE METROPOLITAN PLANNING ORGANIZATION  
 TRANSPORTATION IMPROVEMENT PROGRAM  
 PRIMARY STATE HIGHWAYS AND INTERMODAL



**HIGHWAYS**

MPO Project Num: **DT4147314** Project Description: **CR 934/NW 74 STREET FROM NW 87 AVENUE TO SR 826/PALMETTO EXPY**

LRTP Ref.: p. 4-27

County: MIAMI-DADE

Roadway ID: 104000

Lanes Exist: 6

Lanes Improved: 4

Lanes Added: 2

Project Length: 1.001

District: 6

Type of Work: **ADD LANES & RECONSTRUCT**

RESPONSIBLE AGENCY: Managed by FDOT

		Proposed Funding (in \$000s)							
	Funding Source	<2012	2012 - 2013	2013 - 2014	2014 - 2015	2015 - 2016	2016 - 2017	>2017	All Years
PHASE : Right of Way	SU	14,311	0	0	0	0	0	0	14,311
	Totals	14,311	0	0	0	0	0	0	14,311

MPO Project Num: **DT4147314a** Project Description: **CR 934/NW 74 STREET FROM NW 87 AVENUE TO SR 826/PALMETTO EXPY**

LRTP Ref.: p. 4-27

County: MIAMI-DADE

Roadway ID: 104000

Lanes Exist: 6

Lanes Improved: 4

Lanes Added: 2

Project Length: 1.001

District: 6

Type of Work: **ADD LANES & RECONSTRUCT**

RESPONSIBLE AGENCY: Managed by Miami-Dade Public Works

		Proposed Funding (in \$000s)							
	Funding Source	<2012	2012 - 2013	2013 - 2014	2014 - 2015	2015 - 2016	2016 - 2017	>2017	All Years
PHASE : Construction	SU	0	0	5,623	0	0	0	0	5,623
	Totals	0	0	5,623	0	0	0	0	5,623

MIAMI-DADE METROPOLITAN PLANNING ORGANIZATION  
 TRANSPORTATION IMPROVEMENT PROGRAM  
 PRIMARY STATE HIGHWAYS AND INTERMODAL



**HIGHWAYS**

MPO Project Num: **DT4149641**      Project Description: **SR 9A/I-95**      **FROM S. OF SR 836/I-395**      **TO BROWARD COUNTY LINE**

LRTP Ref.: p. F-9

County: **MIAMI-DADE**

Roadway ID: **270000**

Lanes Exist: **12**

Lanes Improved: **2**

Lanes Added: **2**

Project Length: **14.179**

District: **6**

Type of Work: **PD&E/EMO STUDY**

		Proposed Funding (in \$000s)								
		Funding Source	<2012	2012 - 2013	2013 - 2014	2014 - 2015	2015 - 2016	2016 - 2017	>2017	All Years
PHASE :	Preliminary Engineering	ACNH	0	0	0	0	0	13,035	0	13,035
		Totals	0	0	0	0	0	13,035	0	13,035

RESPONSIBLE AGENCY: **Managed by FDOT**



MIAMI-DADE METROPOLITAN PLANNING ORGANIZATION  
 TRANSPORTATION IMPROVEMENT PROGRAM  
 PRIMARY STATE HIGHWAYS AND INTERMODAL



**HIGHWAYS**

MPO Project Num: **DT4152391**  
 LRTP Ref.: p. F-9  
 County: **DIST/ST-WIDE**  
 Roadway ID:  
 Lanes Exist: 0  
 Lanes Improved: 0  
 Lanes Added: 0  
 Project Length: 0  
 District: 6

Project Description: **DISTRICTWIDE PLANS REVIEW  
 CONSULTANT AND SUPPORT SERVICES**

Type of Work: **PRELIMINARY ENGINEERING**

		Proposed Funding (in \$000s)								
		Funding Source	<2012	2012 - 2013	2013 - 2014	2014 - 2015	2015 - 2016	2016 - 2017	>2017	All Years
PHASE : Preliminary Engineering	DDR		150	0	0	0	0	0	0	150
PHASE : Preliminary Engineering	DIH		49	18	18	0	0	0	0	85
PHASE : Preliminary Engineering	DS		1,369	300	300	0	0	0	0	1,969
RESPONSIBLE AGENCY: Managed by FDOT		Totals	1,568	318	318	0	0	0	0	2,204
PHASE : Right of Way	DIH		4	0	0	0	0	0	0	4
RESPONSIBLE AGENCY: Managed by FDOT		Totals	4	0	0	0	0	0	0	4

MIAMI-DADE METROPOLITAN PLANNING ORGANIZATION  
 TRANSPORTATION IMPROVEMENT PROGRAM  
 PRIMARY STATE HIGHWAYS AND INTERMODAL



**HIGHWAYS**

MPO Project Num: **DT4152392**  
 LRTP Ref.: p. F-9  
 County: **DIST/ST-WIDE**  
 Roadway ID:  
 Lanes Exist: 0  
 Lanes Improved: 0  
 Lanes Added: 0  
 Project Length: 0  
 District: 6

Project Description: **DISTRICTWIDE PLANS REVIEW  
 CONSULTANT AND SUPPORT SERVICES**

Type of Work: **PRELIMINARY ENGINEERING**

		Proposed Funding (in \$000s)								
		Funding Source	<2012	2012 - 2013	2013 - 2014	2014 - 2015	2015 - 2016	2016 - 2017	>2017	All Years
PHASE : Preliminary Engineering	DIH		0	0	0	18	18	18	0	54
PHASE : Preliminary Engineering	DS		0	0	0	300	300	300	0	900
<b>Totals</b>			<b>0</b>	<b>0</b>	<b>0</b>	<b>318</b>	<b>318</b>	<b>318</b>	<b>0</b>	<b>954</b>

RESPONSIBLE AGENCY: **Managed by FDOT**

MIAMI-DADE METROPOLITAN PLANNING ORGANIZATION  
 TRANSPORTATION IMPROVEMENT PROGRAM  
 PRIMARY STATE HIGHWAYS AND INTERMODAL



**HIGHWAYS**

MPO Project Num: **DT4154561**  
 LRTP Ref.: p. 4-26  
 County: **MIAMI-DADE**  
 Roadway ID: **270000**  
 Lanes Exist: **10**  
 Lanes Improved: **10**  
 Lanes Added: **2**  
 Project Length: **9.64**  
 District: **6**

Project Description: **SR 9A/I-95 EXPRESS**

**FROM N OF SR 836/I-395**

**TO GOLDEN GLADES  
 INTERCHANGE**

Type of Work: **ADD SPECIAL USE LANE**

		Proposed Funding (in \$000s)								
		Funding Source	<2012	2012 - 2013	2013 - 2014	2014 - 2015	2015 - 2016	2016 - 2017	>2017	All Years
PHASE : Preliminary Engineering	DDR		135	0	0	0	0	0	0	135
PHASE : Preliminary Engineering	VPPP		260	0	0	0	0	0	0	260
PHASE : Preliminary Engineering	SA		20	0	0	0	0	0	0	20
PHASE : Preliminary Engineering	PKYI		38	0	0	0	0	0	0	38
PHASE : Preliminary Engineering	FEDR		635	0	0	0	0	0	0	635
PHASE : Preliminary Engineering	DS		659	50	50	0	0	0	0	759
PHASE : Preliminary Engineering	DS		15	0	0	0	0	0	0	15
PHASE : Preliminary Engineering	DIS		908	0	0	0	0	0	0	908
PHASE : Preliminary Engineering	DIH		306	0	0	0	0	0	0	306
PHASE : Preliminary Engineering	DDR		600	0	0	0	0	0	0	600
PHASE : Preliminary Engineering	VPPP		900	0	0	0	0	0	0	900
PHASE : Preliminary Engineering	DI		2,710	0	0	0	0	0	0	2,710
PHASE : Preliminary Engineering	DI		7,490	0	0	0	0	0	0	7,490
PHASE : Preliminary Engineering	DDR		599	0	0	0	0	0	0	599

MIAMI-DADE METROPOLITAN PLANNING ORGANIZATION  
 TRANSPORTATION IMPROVEMENT PROGRAM  
 PRIMARY STATE HIGHWAYS AND INTERMODAL



**HIGHWAYS**

MPO Project Num: **DT4154561**  
 LRTP Ref.: p. 4-26  
 County: **MIAMI-DADE**  
 Roadway ID: **270000**  
 Lanes Exist: **10**  
 Lanes Improved: **10**  
 Lanes Added: **2**  
 Project Length: **9.64**  
 District: **6**

Project Description: **SR 9A/I-95 EXPRESS**

**FROM N OF SR 836/I-395**

**TO GOLDEN GLADES  
 INTERCHANGE**

Type of Work: **ADD SPECIAL USE LANE**

RESPONSIBLE AGENCY: **Managed by FDOT**

		Proposed Funding (in \$000s)								
		Funding Source	<2012	2012 - 2013	2013 - 2014	2014 - 2015	2015 - 2016	2016 - 2017	>2017	All Years
<b>Totals</b>			15,275	50	50	0	0	0	0	15,375

PHASE : Construction	EBNH	5,009	0	0	0	0	0	0	0	5,009
PHASE : Construction	TIMP	3,350	0	0	0	0	0	0	0	3,350
PHASE : Construction	DI	132	0	0	0	0	0	0	0	132
PHASE : Construction	DIH	495	0	0	0	0	0	0	0	495
PHASE : Construction	DS	120	0	0	0	0	0	0	0	120
PHASE : Construction	EB	7,457	0	0	0	0	0	0	0	7,457
PHASE : Construction	DDR	117	1,690	0	0	0	0	0	0	1,807
PHASE : Construction	GR08	35,000	0	0	0	0	0	0	0	35,000
PHASE : Construction	IMD	3,000	0	0	0	0	0	0	0	3,000
PHASE : Construction	IMD	40,400	0	0	0	0	0	0	0	40,400
PHASE : Construction	TIMP	1,181	0	0	0	0	0	0	0	1,181
PHASE : Construction	NHAC	44,301	0	0	0	0	0	0	0	44,301
PHASE : Construction	SU	4,991	0	0	0	0	0	0	0	4,991

MIAMI-DADE METROPOLITAN PLANNING ORGANIZATION  
 TRANSPORTATION IMPROVEMENT PROGRAM  
 PRIMARY STATE HIGHWAYS AND INTERMODAL



**HIGHWAYS**

MPO Project Num: **DT4154561**  
 LRTP Ref.: p. 4-26  
 County: **MIAMI-DADE**  
 Roadway ID: **270000**  
 Lanes Exist: **10**  
 Lanes Improved: **10**  
 Lanes Added: **2**  
 Project Length: **9.64**  
 District: **6**

Project Description: **SR 9A/I-95 EXPRESS**

**FROM N OF SR 836/I-395**

**TO GOLDEN GLADES  
 INTERCHANGE**

Type of Work: **ADD SPECIAL USE LANE**

		Proposed Funding (in \$000s)								
		Funding Source	<2012	2012 - 2013	2013 - 2014	2014 - 2015	2015 - 2016	2016 - 2017	>2017	All Years
PHASE : Construction	PKYI	311	0	0	0	0	0	0	0	311
PHASE : Construction	SA	158	0	0	0	0	0	0	0	158
PHASE : Construction	ACSA	1,316	0	0	0	0	0	0	0	1,316
PHASE : Construction	DS	489	0	0	0	0	0	0	0	489
<b>Totals</b>			<b>147,827</b>	<b>1,690</b>	<b>0</b>	<b>0</b>	<b>0</b>	<b>0</b>	<b>0</b>	<b>149,517</b>

RESPONSIBLE AGENCY: **Managed by FDOT**

MIAMI-DADE METROPOLITAN PLANNING ORGANIZATION  
 TRANSPORTATION IMPROVEMENT PROGRAM  
 PRIMARY STATE HIGHWAYS AND INTERMODAL



**HIGHWAYS**

MPO Project Num: **DT4154563**  
 LRTP Ref.: p. F-9  
 County: **MIAMI-DADE**  
 Roadway ID: **270000**  
 Lanes Exist: **5**  
 Lanes Improved: **5**  
 Lanes Added: **1**  
 Project Length: **9.64**  
 District: **6**

Project Description: **SR 9A/I-95 EXPRESS OPERATIONS & MAINTENANCE**

Type of Work: **ADD SPECIAL USE LANE**

		Proposed Funding (in \$000s)								
		Funding Source	<2012	2012 - 2013	2013 - 2014	2014 - 2015	2015 - 2016	2016 - 2017	>2017	All Years
PHASE : Grants and Miscellaneous	DDR		670	0	0	0	0	0	0	670
PHASE : Grants and Miscellaneous	DS		1,060	0	0	0	0	0	0	1,060
PHASE : Grants and Miscellaneous	DDR		654	0	0	0	0	0	0	654
PHASE : Grants and Miscellaneous	TOBD		11,943	5,537	4,455	4,465	2,610	3,042	0	32,052
RESPONSIBLE AGENCY: Managed by FDOT		Totals	14,327	5,537	4,455	4,465	2,610	3,042	0	34,436
PHASE : Preliminary Engineering		TMBD	30	0	0	0	0	0	0	30
RESPONSIBLE AGENCY: Managed by FDOT		Totals	30	0	0	0	0	0	0	30

MIAMI-DADE METROPOLITAN PLANNING ORGANIZATION  
 TRANSPORTATION IMPROVEMENT PROGRAM  
 PRIMARY STATE HIGHWAYS AND INTERMODAL



**HIGHWAYS**

MPO Project Num: **DT4154567**  
 LRTP Ref.: p. F-9  
 County: **MIAMI-DADE**  
 Roadway ID:  
 Lanes Exist: 0  
 Lanes Improved: 0  
 Lanes Added: 0  
 Project Length: 0  
 District: 6

Project Description: **SR 9A/I-95 EXPRESS ITS OPERATIONS  
 CONTRACT CONSULTANT**

Type of Work: **TECHNICAL ASSISTANCE**

RESPONSIBLE AGENCY: **Managed by FDOT**

		Proposed Funding (in \$000s)								
		Funding Source	<2012	2012 - 2013	2013 - 2014	2014 - 2015	2015 - 2016	2016 - 2017	>2017	All Years
PHASE :	Grants and Miscellaneous	TOBD	0	0	0	0	0	2,480	0	2,480
		Totals	0	0	0	0	0	2,480	0	2,480

MPO Project Num: **DT4163811**  
 LRTP Ref.: p. F-9  
 County: **DIST/ST-WIDE**  
 Roadway ID:  
 Lanes Exist: 0  
 Lanes Improved: 0  
 Lanes Added: 0  
 Project Length: 0  
 District: 6

Project Description: **DISTRICTWIDE PLANS REVIEW &  
 SUPPORT SERVICE CONSULTANT**

Type of Work: **PRELIMINARY ENGINEERING**

RESPONSIBLE AGENCY: **Managed by FDOT**

		Proposed Funding (in \$000s)								
		Funding Source	<2012	2012 - 2013	2013 - 2014	2014 - 2015	2015 - 2016	2016 - 2017	>2017	All Years
PHASE :	Preliminary Engineering	DS	5,183	300	300	300	300	300	0	6,683
PHASE :	Preliminary Engineering	DIH	20	10	10	10	10	10	0	70
		Totals	5,203	310	310	310	310	310	0	6,753

MIAMI-DADE METROPOLITAN PLANNING ORGANIZATION  
 TRANSPORTATION IMPROVEMENT PROGRAM  
 PRIMARY STATE HIGHWAYS AND INTERMODAL



**HIGHWAYS**

MPO Project Num: **DT4164871**  
 LRTP Ref.: p. F-9  
 County: **DIST/ST-WIDE**  
 Roadway ID:  
 Lanes Exist: 0  
 Lanes Improved: 0  
 Lanes Added: 0  
 Project Length: 0  
 District: 6

Project Description: **DISTRICTWIDE ETDM CONSULTANT**

Type of Work: **PD&E/EMO STUDY**

RESPONSIBLE AGENCY: **Managed by FDOT**

		Proposed Funding (in \$000s)								
		Funding Source	<2012	2012 - 2013	2013 - 2014	2014 - 2015	2015 - 2016	2016 - 2017	>2017	All Years
PHASE : Preliminary Engineering	DS		2,201	150	150	150	150	150	0	2,951
PHASE : Preliminary Engineering	DIH		120	10	10	10	10	10	0	170
		Totals	2,321	160	160	160	160	160	0	3,121

MPO Project Num: **DT4166581**  
 LRTP Ref.: p. 4-33  
 County: **MIAMI-DADE**  
 Roadway ID: 000327  
 Lanes Exist: 0  
 Lanes Improved: 0  
 Lanes Added: 0  
 Project Length: 0.024  
 District: 6

Project Description: **NW SOUTH RIVER DRIVE BRIDGE OVER FRM NW 19 ST TO NW 32 AVE TAMIAMI CANAL**

Type of Work: **BRIDGE REPLACEMENT**

RESPONSIBLE AGENCY: **Managed by FDOT**

		Proposed Funding (in \$000s)								
		Funding Source	<2012	2012 - 2013	2013 - 2014	2014 - 2015	2015 - 2016	2016 - 2017	>2017	All Years
PHASE : Preliminary Engineering	BRTD		1,008	0	0	0	0	0	0	1,008
PHASE : Preliminary Engineering	DIH		74	0	0	0	0	0	0	74
PHASE : Preliminary Engineering	EB		116	0	0	0	0	0	0	116
		Totals	1,198	0	0	0	0	0	0	1,198



MIAMI-DADE METROPOLITAN PLANNING ORGANIZATION  
 TRANSPORTATION IMPROVEMENT PROGRAM  
 PRIMARY STATE HIGHWAYS AND INTERMODAL



**HIGHWAYS**

MPO Project Num: **DT4166581a**  
 LRTP Ref.: p. 4-33  
 County: **MIAMI-DADE**  
 Roadway ID: **000327**  
 Lanes Exist: **0**  
 Lanes Improved: **0**  
 Lanes Added: **0**  
 Project Length: **0.024**  
 District: **6**

Project Description: **NW SOUTH RIVER DRIVE BRIDGE OVER FRM NW 19 ST TO NW 32 AVE TAMIAMI CANAL**

Type of Work: **BRIDGE REPLACEMENT**

		Proposed Funding (in \$000s)								
		Funding Source	<2012	2012 - 2013	2013 - 2014	2014 - 2015	2015 - 2016	2016 - 2017	>2017	All Years
PHASE : Construction	BRTD		0	0	402	0	0	0	0	402
PHASE : Construction	EB		0	0	1,533	0	0	0	0	1,533
PHASE : Construction	LF		0	0	16,000	0	0	0	0	16,000
PHASE : Construction	SA		0	0	5,065	0	0	0	0	5,065
PHASE : Construction	SU		0	0	8,021	0	0	0	0	8,021
PHASE : Construction	TCSP		0	0	978	0	0	0	0	978
RESPONSIBLE AGENCY: <b>Managed by Miami-Dade Public Works</b>	<b>Totals</b>		<b>0</b>	<b>0</b>	<b>31,999</b>	<b>0</b>	<b>0</b>	<b>0</b>	<b>0</b>	<b>31,999</b>

MIAMI-DADE METROPOLITAN PLANNING ORGANIZATION  
 TRANSPORTATION IMPROVEMENT PROGRAM  
 PRIMARY STATE HIGHWAYS AND INTERMODAL



**HIGHWAYS**

MPO Project Num: **DT4170261**  
 LRTP Ref.: p. F-9  
 County: **DIST/ST-WIDE**  
 Roadway ID:  
 Lanes Exist: 0  
 Lanes Improved: 0  
 Lanes Added: 0  
 Project Length: 0  
 District: 6

Project Description: **DISTRICTWIDE R/W ADVANCED ACQ. SUPPORT**

Type of Work: **RIGHT OF WAY ACTIVITIES**

		Proposed Funding (in \$000s)								
		Funding Source	<2012	2012 - 2013	2013 - 2014	2014 - 2015	2015 - 2016	2016 - 2017	>2017	All Years
PHASE : Right of Way	BNCA		137	0	0	0	0	0	0	137
PHASE : Right of Way	DIH		36	10	10	10	10	10	0	86
PHASE : Right of Way	DS		48	0	0	0	0	0	0	48
		<b>Totals</b>	<b>221</b>	<b>10</b>	<b>10</b>	<b>10</b>	<b>10</b>	<b>10</b>	<b>0</b>	<b>271</b>

RESPONSIBLE AGENCY: **Managed by FDOT**

MIAMI-DADE METROPOLITAN PLANNING ORGANIZATION  
 TRANSPORTATION IMPROVEMENT PROGRAM  
 PRIMARY STATE HIGHWAYS AND INTERMODAL



**HIGHWAYS**

MPO Project Num: **DT4177403**  
 LRTP Ref.: p. F-9  
 County: **DIST/ST-WIDE**  
 Roadway ID:  
 Lanes Exist: 0  
 Lanes Improved: 0  
 Lanes Added: 0  
 Project Length: 0  
 District: 6

Project Description: **ITS OPERATIONS  
 HARDWARE/SOFTWARE AND  
 REPLACEMENT EQUIPMENT**

Type of Work: **TRAFFIC MANAGEMENT CENTERS**

		Proposed Funding (in \$000s)								
		Funding Source	<2012	2012 - 2013	2013 - 2014	2014 - 2015	2015 - 2016	2016 - 2017	>2017	All Years
PHASE : Grants and Miscellaneous	ACNH		0	114	0	0	0	0	0	114
PHASE : Grants and Miscellaneous	DITS		250	0	0	0	0	0	0	250
PHASE : Grants and Miscellaneous	DS		46	11	125	125	38	250	0	595
PHASE : Grants and Miscellaneous	NH		125	0	0	0	0	0	0	125
PHASE : Grants and Miscellaneous	NHAC		612	0	0	0	0	0	0	612
		<b>Totals</b>	<b>1,033</b>	<b>125</b>	<b>125</b>	<b>125</b>	<b>38</b>	<b>250</b>	<b>0</b>	<b>1,696</b>

RESPONSIBLE AGENCY: **Managed by FDOT**

MIAMI-DADE METROPOLITAN PLANNING ORGANIZATION  
 TRANSPORTATION IMPROVEMENT PROGRAM  
 PRIMARY STATE HIGHWAYS AND INTERMODAL



**HIGHWAYS**

MPO Project Num: **DT4177406**  
 LRTP Ref.: p. F-9  
 County: **MIAMI-DADE**  
 Roadway ID:  
 Lanes Exist: 0  
 Lanes Improved: 0  
 Lanes Added: 0  
 Project Length: 0  
 District: 6

Project Description: **ITS EQUIPMENT REPLACEMENT -  
 CONSULTANTS GRANTS**

Type of Work: **ITS COMMUNICATION SYSTEM**

RESPONSIBLE AGENCY: **Managed by FDOT**

		Proposed Funding (in \$000s)								
		Funding Source	<2012	2012 - 2013	2013 - 2014	2014 - 2015	2015 - 2016	2016 - 2017	>2017	All Years
PHASE : Grants and Miscellaneous	ACNH		0	821	0	0	0	0	0	821
		Totals	0	821	0	0	0	0	0	821

MPO Project Num: **DT4177407**  
 LRTP Ref.: p. F-9  
 County: **MIAMI-DADE**  
 Roadway ID:  
 Lanes Exist: 0  
 Lanes Improved: 0  
 Lanes Added: 0  
 Project Length: 0  
 District: 6

Project Description: **ITS EQUIPMENT REPLACEMENT -  
 CONSULTANT /GRANTS**

Type of Work: **ITS COMMUNICATION SYSTEM**

RESPONSIBLE AGENCY: **Managed by FDOT**

		Proposed Funding (in \$000s)								
		Funding Source	<2012	2012 - 2013	2013 - 2014	2014 - 2015	2015 - 2016	2016 - 2017	>2017	All Years
PHASE : Grants and Miscellaneous	DS		0	0	139	0	0	0	0	139
PHASE : Grants and Miscellaneous	ACNH		0	0	431	0	0	0	0	431
		Totals	0	0	570	0	0	0	0	570

MIAMI-DADE METROPOLITAN PLANNING ORGANIZATION  
 TRANSPORTATION IMPROVEMENT PROGRAM  
 PRIMARY STATE HIGHWAYS AND INTERMODAL



**HIGHWAYS**

MPO Project Num: **DT4177408**  
 LRTP Ref.: p. F-9  
 County: **MIAMI-DADE**  
 Roadway ID:  
 Lanes Exist: 0  
 Lanes Improved: 0  
 Lanes Added: 0  
 Project Length: 0  
 District: 6

Project Description: **ITS EQUIPMENT REPLACEMENT -  
 CONSULTANT /GRANTS**

Type of Work: **ITS COMMUNICATION SYSTEM**

RESPONSIBLE AGENCY: **Managed by FDOT**

		Proposed Funding (in \$000s)								
		Funding Source	<2012	2012 - 2013	2013 - 2014	2014 - 2015	2015 - 2016	2016 - 2017	>2017	All Years
PHASE :	Grants and Miscellaneous	DS	0	0	0	622	0	0	0	622
		Totals	0	0	0	622	0	0	0	622

MPO Project Num: **DT4177409**  
 LRTP Ref.: p. F-9  
 County: **MIAMI-DADE**  
 Roadway ID:  
 Lanes Exist: 0  
 Lanes Improved: 0  
 Lanes Added: 0  
 Project Length: 0  
 District: 6

Project Description: **ITS EQUIPMENT REPLACEMENT -  
 CONSULTANT /GRANTS**

Type of Work: **ITS COMMUNICATION SYSTEM**

RESPONSIBLE AGENCY: **Managed by FDOT**

		Proposed Funding (in \$000s)								
		Funding Source	<2012	2012 - 2013	2013 - 2014	2014 - 2015	2015 - 2016	2016 - 2017	>2017	All Years
PHASE :	Grants and Miscellaneous	DS	0	0	0	0	728	0	0	728
		Totals	0	0	0	0	728	0	0	728

MIAMI-DADE METROPOLITAN PLANNING ORGANIZATION  
 TRANSPORTATION IMPROVEMENT PROGRAM  
 PRIMARY STATE HIGHWAYS AND INTERMODAL



**HIGHWAYS**

MPO Project Num: **DT4180641**  
 LRTP Ref.: p. F-9  
 County: **DIST/ST-WIDE**  
 Roadway ID:  
 Lanes Exist: 0  
 Lanes Improved: 0  
 Lanes Added: 0  
 Project Length: 0  
 District: 6

Project Description: **(ADA) DISTRICTWIDE COMPLIANCE  
 CONSULTANT**

Type of Work: **SIDEWALK**

		Proposed Funding (in \$000s)								
		Funding Source	<2012	2012 - 2013	2013 - 2014	2014 - 2015	2015 - 2016	2016 - 2017	>2017	All Years
PHASE :	Preliminary Engineering	DS	2,101	300	300	300	300	300	0	3,601
		Totals	2,101	300	300	300	300	300	0	3,601

RESPONSIBLE AGENCY: Managed by FDOT

MIAMI-DADE METROPOLITAN PLANNING ORGANIZATION  
 TRANSPORTATION IMPROVEMENT PROGRAM  
 PRIMARY STATE HIGHWAYS AND INTERMODAL



**HIGHWAYS**

MPO Project Num: **DT4180652**  
 LRTP Ref.: p. H-14  
 County: **MIAMI-DADE**  
 Roadway ID: **220000**  
 Lanes Exist: **3**  
 Lanes Improved: **3**  
 Lanes Added: **1**  
 Project Length: **0.215**  
 District: **6**

Project Description: **SR 948/NW 36TH ST**

**FROM SR 953/LEJEUNE ROAD TO SR 25/OKEECHOBEE ROAD**

Type of Work: **BRIDGE-REPLACE AND ADD LANES**

		Proposed Funding (in \$000s)								
		Funding Source	<2012	2012 - 2013	2013 - 2014	2014 - 2015	2015 - 2016	2016 - 2017	>2017	All Years
RESPONSIBLE AGENCY: <b>Managed by FDOT</b>	PHASE : Preliminary Engineering	DS	62	0	0	0	0	0	0	62
	PHASE : Preliminary Engineering	DIH	230	0	0	0	0	0	0	230
	PHASE : Preliminary Engineering	DIH	66	0	0	0	0	0	0	66
	PHASE : Preliminary Engineering	BRP	489	0	0	0	0	0	0	489
	<b>Totals</b>		<b>847</b>	<b>0</b>	<b>0</b>	<b>0</b>	<b>0</b>	<b>0</b>	<b>0</b>	<b>0</b>
RESPONSIBLE AGENCY: <b>Managed by FDOT</b>	PHASE : Railroad and Utilities	ACBR	0	0	1,000	0	0	0	0	1,000
	<b>Totals</b>		<b>0</b>	<b>0</b>	<b>1,000</b>	<b>0</b>	<b>0</b>	<b>0</b>	<b>0</b>	<b>1,000</b>
RESPONSIBLE AGENCY: <b>Managed by FDOT</b>	PHASE : Construction	ACBR	0	0	10,750	0	0	0	0	10,750
	PHASE : Construction	DIH	0	0	94	0	0	0	0	94
	<b>Totals</b>		<b>0</b>	<b>0</b>	<b>10,844</b>	<b>0</b>	<b>0</b>	<b>0</b>	<b>0</b>	<b>10,844</b>

MIAMI-DADE METROPOLITAN PLANNING ORGANIZATION  
 TRANSPORTATION IMPROVEMENT PROGRAM  
 PRIMARY STATE HIGHWAYS AND INTERMODAL



**HIGHWAYS**

MPO Project Num: **DT4180911**  
 LRTP Ref.: p. F-9  
 County: **MIAMI-DADE**  
 Roadway ID: **053000**  
 Lanes Exist: **4**  
 Lanes Improved: **4**  
 Lanes Added: **0**  
 Project Length: **1.435**  
 District: **6**

Project Description: **SR 968/W. FLAGLER ST FROM W OF SR 9/27 AVE TO W 14 AVENUE**

Type of Work: **FLEXIBLE PAVEMENT RECONSTRUCT.**

		Proposed Funding (in \$000s)								
		Funding Source	<2012	2012 - 2013	2013 - 2014	2014 - 2015	2015 - 2016	2016 - 2017	>2017	All Years
PHASE : Preliminary Engineering	DDR		131	0	0	0	0	0	0	131
PHASE : Preliminary Engineering	DS		946	0	0	0	0	0	0	946
PHASE : Preliminary Engineering	LF		102	0	0	0	0	0	0	102
PHASE : Preliminary Engineering	DIH		40	0	0	0	0	0	0	40
RESPONSIBLE AGENCY: Managed by FDOT		Totals	1,219	0	0	0	0	0	0	1,219

PHASE : Right of Way	DIH		0	107	0	0	0	0	0	107
PHASE : Right of Way	DDR		0	726	0	0	0	0	0	726
PHASE : Right of Way	DS		0	55	0	0	0	0	0	55
RESPONSIBLE AGENCY: Managed by FDOT		Totals	0	888	0	0	0	0	0	888

PHASE : Construction	DDR		0	0	0	0	114	0	0	114
PHASE : Construction	DS		0	0	0	0	0	35	0	35
PHASE : Construction	SU		0	0	0	0	10,060	1,455	0	11,515
PHASE : Construction	DIH		0	0	0	0	95	0	0	95



MIAMI-DADE METROPOLITAN PLANNING ORGANIZATION  
 TRANSPORTATION IMPROVEMENT PROGRAM  
 PRIMARY STATE HIGHWAYS AND INTERMODAL



**HIGHWAYS**

MPO Project Num: **DT4180911**      Project Description: **SR 968/W. FLAGLER ST**      **FROM W OF SR 9/27 AVE**      **TO W 14 AVENUE**

LRTP Ref.: p. F-9

County: **MIAMI-DADE**

Roadway ID: **053000**

Lanes Exist: **4**

Lanes Improved: **4**

Lanes Added: **0**

Project Length: **1.435**

District: **6**

Type of Work: **FLEXIBLE PAVEMENT RECONSTRUCT.**

RESPONSIBLE AGENCY: **Managed by FDOT**

		Proposed Funding (in \$000s)							
Funding Source	<2012	2012 - 2013	2013 - 2014	2014 - 2015	2015 - 2016	2016 - 2017	>2017	All Years	
Totals	0	0	0	0	10,269	1,490	0	11,759	

MIAMI-DADE METROPOLITAN PLANNING ORGANIZATION  
 TRANSPORTATION IMPROVEMENT PROGRAM  
 PRIMARY STATE HIGHWAYS AND INTERMODAL



**HIGHWAYS**

MPO Project Num: **DT4180942**      Project Description: **SR 7/US-441/NW 2 AVE**      **FROM NW 183 STREET**      **TO NW 215 ST./CO. LINE RD**

L RTP Ref.: p. F-9

County: **MIAMI-DADE**

Roadway ID: **140000**

Lanes Exist: **6**

Lanes Improved: **0**

Lanes Added: **0**

Project Length: **2.076**

District: **6**

Type of Work: **LANDSCAPING**

RESPONSIBLE AGENCY: **Managed by FDOT**

RESPONSIBLE AGENCY: **Managed by FDOT**

		Proposed Funding (in \$000s)								
		Funding Source	<2012	2012 - 2013	2013 - 2014	2014 - 2015	2015 - 2016	2016 - 2017	>2017	All Years
PHASE : Preliminary Engineering	DIH	10	0	0	0	0	0	0	0	10
PHASE : Preliminary Engineering	DS	90	0	0	0	0	0	0	0	90
<b>Totals</b>		<b>100</b>	<b>0</b>	<b>0</b>	<b>0</b>	<b>0</b>	<b>0</b>	<b>0</b>	<b>0</b>	<b>100</b>
PHASE : Construction	DS	0	664	146	0	0	0	0	0	810
PHASE : Construction	DIH	0	12	0	0	0	0	0	0	12
<b>Totals</b>		<b>0</b>	<b>676</b>	<b>146</b>	<b>0</b>	<b>0</b>	<b>0</b>	<b>0</b>	<b>0</b>	<b>822</b>

MIAMI-DADE METROPOLITAN PLANNING ORGANIZATION  
 TRANSPORTATION IMPROVEMENT PROGRAM  
 PRIMARY STATE HIGHWAYS AND INTERMODAL



**HIGHWAYS**

MPO Project Num: **DT4183122**  
 LRTP Ref.: p. F-9  
 County: **MIAMI-DADE**  
 Roadway ID: **053001**  
 Lanes Exist: **3**  
 Lanes Improved: **3**  
 Lanes Added: **0**  
 Project Length: **1.258**  
 District: **6**

Project Description: **SR 968/SW 1ST STREET FROM SW 17TH AVENUE TO SW 5TH AVENUE**

Type of Work: **FLEXIBLE PAVEMENT RECONSTRUCT.**

		Proposed Funding (in \$000s)								
		Funding Source	<2012	2012 - 2013	2013 - 2014	2014 - 2015	2015 - 2016	2016 - 2017	>2017	All Years
PHASE : Preliminary Engineering	DS	5	0	0	0	0	0	0	0	5
PHASE : Preliminary Engineering	DIH	39	0	0	0	0	0	0	0	39
PHASE : Preliminary Engineering	SU	690	0	0	0	0	0	0	0	690
<b>Totals</b>		<b>734</b>	<b>0</b>	<b>0</b>	<b>0</b>	<b>0</b>	<b>0</b>	<b>0</b>	<b>0</b>	<b>734</b>
RESPONSIBLE AGENCY: <b>Managed by FDOT</b>										
PHASE : Right of Way	DS	0	635	0	0	0	0	0	0	635
PHASE : Right of Way	DIH	0	107	0	0	0	0	0	0	107
<b>Totals</b>		<b>0</b>	<b>742</b>	<b>0</b>	<b>0</b>	<b>0</b>	<b>0</b>	<b>0</b>	<b>0</b>	<b>742</b>
RESPONSIBLE AGENCY: <b>Managed by FDOT</b>										
PHASE : Construction	DIH	0	0	0	0	79	0	0	0	79
PHASE : Construction	DS	0	0	0	0	34	0	0	0	34
PHASE : Construction	SU	0	0	0	0	8,679	0	0	0	8,679
<b>Totals</b>		<b>0</b>	<b>0</b>	<b>0</b>	<b>0</b>	<b>8,792</b>	<b>0</b>	<b>0</b>	<b>0</b>	<b>8,792</b>
RESPONSIBLE AGENCY: <b>Managed by FDOT</b>										

MIAMI-DADE METROPOLITAN PLANNING ORGANIZATION  
 TRANSPORTATION IMPROVEMENT PROGRAM  
 PRIMARY STATE HIGHWAYS AND INTERMODAL



**HIGHWAYS**

MPO Project Num: **DT4183342**  
 LRTP Ref.: p. 4-49  
 County: **MIAMI-DADE**  
 Roadway ID:  
 Lanes Exist: 0  
 Lanes Improved: 0  
 Lanes Added: 0  
 Project Length: 0  
 District: 6

Project Description: **MIAMI RIVER GREENWAY**

**FROM MIAMI CIRCLE  
 GREENWY**

**TO SOUTH MIAMI AVENUE**

Type of Work: **BIKE PATH/TRAIL**

RESPONSIBLE AGENCY: **Managed by City of Miami**

RESPONSIBLE AGENCY: **Managed by City of Miami**

		Proposed Funding (in \$000s)								
		Funding Source	<2012	2012 - 2013	2013 - 2014	2014 - 2015	2015 - 2016	2016 - 2017	>2017	All Years
PHASE : Preliminary Engineering	SE		145	0	0	0	0	0	0	145
	Totals		145	0	0	0	0	0	0	145
PHASE : Construction	SE		0	0	860	0	0	0	0	860
	Totals		0	0	860	0	0	0	0	860

MIAMI-DADE METROPOLITAN PLANNING ORGANIZATION  
TRANSPORTATION IMPROVEMENT PROGRAM  
PRIMARY STATE HIGHWAYS AND INTERMODAL



**HIGHWAYS**

MPO Project Num: **DT4184233**  
LRTP Ref.: p. 4-34  
County: **MIAMI-DADE**  
Roadway ID: **260000**  
Lanes Exist: **5**  
Lanes Improved: **5**  
Lanes Added: **1**  
Project Length: **7.316**  
District: **6**

Project Description: **SR 826/PALMETTO EXPY** **FROM SR 836** **TO SR 93/I-75**

Type of Work: **PD&E/EMO STUDY**

		Proposed Funding (in \$000s)								
		Funding Source	<2012	2012 - 2013	2013 - 2014	2014 - 2015	2015 - 2016	2016 - 2017	>2017	All Years
PHASE : Preliminary Engineering	DIS		1,222	0	0	0	0	0	0	1,222
PHASE : Preliminary Engineering	DIS		3,898	0	0	0	0	0	0	3,898
PHASE : Preliminary Engineering	DIH		200	0	0	0	0	0	0	200
PHASE : Preliminary Engineering	DIH		100	0	0	0	0	0	0	100
PHASE : Preliminary Engineering	DI		0	1,500	0	0	0	0	0	1,500
PHASE : Preliminary Engineering	DS		80	0	0	0	0	0	0	80
		<b>Totals</b>	<b>5,500</b>	<b>1,500</b>	<b>0</b>	<b>0</b>	<b>0</b>	<b>0</b>	<b>0</b>	<b>7,000</b>

RESPONSIBLE AGENCY: **Managed by FDOT**

MIAMI-DADE METROPOLITAN PLANNING ORGANIZATION  
 TRANSPORTATION IMPROVEMENT PROGRAM  
 PRIMARY STATE HIGHWAYS AND INTERMODAL



**HIGHWAYS**

MPO Project Num: **DT4188281**  
 LRTP Ref.: p. F-9  
 County: **DIST/ST-WIDE**  
 Roadway ID: **080000**  
 Lanes Exist: **4**  
 Lanes Improved: **0**  
 Lanes Added: **0**  
 Project Length: **2.925**  
 District: **6**

Project Description: **D/W MOVABLE BR. A.M. ASSET  
 MANAGEMENT**

Type of Work: **BRIDGE-ROUTINE MAINTENANCE**

		Proposed Funding (in \$000s)								
		Funding Source	<2012	2012 - 2013	2013 - 2014	2014 - 2015	2015 - 2016	2016 - 2017	>2017	All Years
PHASE : Construction	DS		295	0	0	0	0	0	0	295
PHASE : Construction	DIH		62	0	0	0	0	0	0	62
PHASE : Construction	BRRP		199	0	0	0	0	0	0	199
		<b>Totals</b>	<b>556</b>	<b>0</b>	<b>0</b>	<b>0</b>	<b>0</b>	<b>0</b>	<b>0</b>	<b>556</b>

RESPONSIBLE AGENCY: **Managed by FDOT**

MPO Project Num: **DT4197165**  
 LRTP Ref.: p. F-9  
 County: **DIST/ST-WIDE**  
 Roadway ID:  
 Lanes Exist: **0**  
 Lanes Improved: **0**  
 Lanes Added: **0**  
 Project Length: **0**  
 District: **4**

Project Description: **D/W MATERIALS LAB TESTING FOR D4  
 & D6 CONSTRUCTION SUPPORT**

Type of Work: **INSPECT CONSTRUCTION PROJS.**

		Proposed Funding (in \$000s)								
		Funding Source	<2012	2012 - 2013	2013 - 2014	2014 - 2015	2015 - 2016	2016 - 2017	>2017	All Years
PHASE : Construction	DS		300	100	100	0	0	0	0	500
		<b>Totals</b>	<b>300</b>	<b>100</b>	<b>100</b>	<b>0</b>	<b>0</b>	<b>0</b>	<b>0</b>	<b>500</b>

RESPONSIBLE AGENCY: **Managed by FDOT**

MIAMI-DADE METROPOLITAN PLANNING ORGANIZATION  
 TRANSPORTATION IMPROVEMENT PROGRAM  
 PRIMARY STATE HIGHWAYS AND INTERMODAL



**HIGHWAYS**

MPO Project Num: **DT4206691**  
 LRTP Ref.: p. 4-39  
 County: **MIAMI-DADE**  
 Roadway ID: **075000**  
 Lanes Exist: **0**  
 Lanes Improved: **0**  
 Lanes Added: **0**  
 Project Length: **5.442**  
 District: **6**

Project Description: **SR 93/I-75**

**FROM MIAMI-  
 DADE/BROWARD LINE**

**TO SR 826/PALMETTO EXPY.**

Type of Work: **PD&E/EMO STUDY**

		Proposed Funding (in \$000s)								
		Funding Source	<2012	2012 - 2013	2013 - 2014	2014 - 2015	2015 - 2016	2016 - 2017	>2017	All Years
PHASE : Preliminary Engineering	GMR		6,054	0	0	0	0	0	0	6,054
PHASE : Preliminary Engineering	DS		100	0	0	0	0	0	0	100
PHASE : Preliminary Engineering	DIH		347	30	0	0	0	0	0	377
PHASE : Preliminary Engineering	DI		477	0	0	0	0	0	0	477
PHASE : Preliminary Engineering	DDR		405	0	0	0	0	0	0	405
		Totals	7,383	30	0	0	0	0	0	7,413

RESPONSIBLE AGENCY: **Managed by FDOT**

MIAMI-DADE METROPOLITAN PLANNING ORGANIZATION  
 TRANSPORTATION IMPROVEMENT PROGRAM  
 PRIMARY STATE HIGHWAYS AND INTERMODAL



**HIGHWAYS**

MPO Project Num: **DT4209101**      Project Description: **WEST AVE CONNECTOR BRDG**      **FRM N. OF LINCOLN RD**      **TO SOUTH OF 18 STREET**

LRTP Ref.: p. 4-36

County: **MIAMI-DADE**

Roadway ID: **000148**

Lanes Exist: **2**

Lanes Improved: **2**

Lanes Added: **0**

Project Length: **0.105**

District: **6**

Type of Work: **PD&E/EMO STUDY**

		Proposed Funding (in \$000s)								
		Funding Source	<2012	2012 - 2013	2013 - 2014	2014 - 2015	2015 - 2016	2016 - 2017	>2017	All Years
PHASE : Preliminary Engineering	HPP		0	0	561	0	0	0	0	561
PHASE : Preliminary Engineering	SA		0	0	5	0	0	0	0	5
PHASE : Preliminary Engineering	HPP		720	0	0	0	0	0	0	720
RESPONSIBLE AGENCY: <b>Managed by City of Miami Beach</b>		Totals	720	0	566	0	0	0	0	1,286



MIAMI-DADE METROPOLITAN PLANNING ORGANIZATION  
 TRANSPORTATION IMPROVEMENT PROGRAM  
 PRIMARY STATE HIGHWAYS AND INTERMODAL



**HIGHWAYS**

MPO Project Num: **DT4209142**  
 LRTP Ref.: p. F-9  
 County: **MIAMI-DADE**  
 Roadway ID:  
 Lanes Exist: 0  
 Lanes Improved: 0  
 Lanes Added: 0  
 Project Length: 0  
 District: 6

Project Description: **CITY OF MIAMI GARDNS PEDESTRIAN SAFETY & TRAIL ENHANCEMENT**

Type of Work: **PEDESTRIAN SAFETY IMPROVEMENT**

		Proposed Funding (in \$000s)								
		Funding Source	<2012	2012 - 2013	2013 - 2014	2014 - 2015	2015 - 2016	2016 - 2017	>2017	All Years
RESPONSIBLE AGENCY: <b>Managed by City of Miami Gardens</b>	PHASE : Preliminary Engineering	SE	140	0	0	0	0	0	0	140
		Totals	140	0	0	0	0	0	0	140
RESPONSIBLE AGENCY: <b>Managed by City of Miami Gardens</b>	PHASE : Construction	SE	0	0	592	0	0	0	0	592
		Totals	0	0	592	0	0	0	0	592

MIAMI-DADE METROPOLITAN PLANNING ORGANIZATION  
 TRANSPORTATION IMPROVEMENT PROGRAM  
 PRIMARY STATE HIGHWAYS AND INTERMODAL



**HIGHWAYS**

MPO Project Num: **DT4209171**  
 LRTP Ref.: p. 4-50  
 County: **MIAMI-DADE**  
 Roadway ID:  
 Lanes Exist: 0  
 Lanes Improved: 0  
 Lanes Added: 0  
 Project Length: 0  
 District: 6

Project Description: **OVERTOWN GREENWAY** **BETWEEN NW 3RD AVE** **AND NW 7TH AVENUE**

Type of Work: **BIKE PATH/TRAIL**

		Proposed Funding (in \$000s)								
		Funding Source	<2012	2012 - 2013	2013 - 2014	2014 - 2015	2015 - 2016	2016 - 2017	>2017	All Years
PHASE : Construction	SA		0	0	5	0	0	0	0	5
PHASE : Construction	HPP		0	0	1,080	0	0	0	0	1,080
<b>Totals</b>			<b>0</b>	<b>0</b>	<b>1,085</b>	<b>0</b>	<b>0</b>	<b>0</b>	<b>0</b>	<b>1,085</b>

RESPONSIBLE AGENCY: **Managed by City of Miami**

MIAMI-DADE METROPOLITAN PLANNING ORGANIZATION  
 TRANSPORTATION IMPROVEMENT PROGRAM  
 PRIMARY STATE HIGHWAYS AND INTERMODAL



**HIGHWAYS**

MPO Project Num: **DT4213561**  
 LRTP Ref.: p. 4-30  
 County: **MIAMI-DADE**  
 Roadway ID: **000014**  
 Lanes Exist: **2**  
 Lanes Improved: **2**  
 Lanes Added: **2**  
 Project Length: **1.532**  
 District: **6**

Project Description: **S.W. 328 STREET FROM S.W. 152 AVENUE TO S.W. 137 AVENUE**

Type of Work: **ADD LANES & RECONSTRUCT**

RESPONSIBLE AGENCY: **Managed by FDOT**

RESPONSIBLE AGENCY: **Managed by FDOT**

		Proposed Funding (in \$000s)								
		Funding Source	<2012	2012 - 2013	2013 - 2014	2014 - 2015	2015 - 2016	2016 - 2017	>2017	All Years
PHASE : Preliminary Engineering	SA	0	0	0	5	0	0	0	0	5
	<b>Totals</b>	<b>0</b>	<b>0</b>	<b>0</b>	<b>5</b>	<b>0</b>	<b>0</b>	<b>0</b>	<b>0</b>	<b>5</b>
PHASE : Construction	SA	0	0	0	0	0	5	0	0	5
	<b>Totals</b>	<b>0</b>	<b>0</b>	<b>0</b>	<b>0</b>	<b>0</b>	<b>5</b>	<b>0</b>	<b>0</b>	<b>5</b>

MIAMI-DADE METROPOLITAN PLANNING ORGANIZATION  
 TRANSPORTATION IMPROVEMENT PROGRAM  
 PRIMARY STATE HIGHWAYS AND INTERMODAL



**HIGHWAYS**

MPO Project Num:	<b>DT4213561a</b>	Project Description:	<b>S.W. 328 STREET</b>		<b>FROM S.W. 152 AVENUE</b>	<b>TO S.W. 137 AVENUE</b>					
L RTP Ref.:	p. 4-30										
County:	MIAMI-DADE										
Roadway ID:	000014										
Lanes Exist:	2	Type of Work:	<b>ADD LANES &amp; RECONSTRUCT</b>								
Lanes Improved:	2										
Lanes Added:	2										
Project Length:	1.532										
District:	6										
			Proposed Funding (in \$000s)								
		Funding Source	<2012	2012 - 2013	2013 - 2014	2014 - 2015	2015 - 2016	2016 - 2017	>2017	All Years	
		PHASE : Preliminary Engineering	HPP	1,050	0	0	0	0	0	1,050	
		PHASE : Preliminary Engineering	HPP	0	0	0	1,000	0	0	1,000	
RESPONSIBLE AGENCY:	Managed by City of Homestead	Totals		1,050	0	0	1,000	0	0	2,050	
		PHASE : Construction	HPP	0	0	0	0	0	2,989	0	2,989
RESPONSIBLE AGENCY:	Managed by City of Homestead	Totals		0	0	0	0	0	2,989	0	2,989

MIAMI-DADE METROPOLITAN PLANNING ORGANIZATION  
 TRANSPORTATION IMPROVEMENT PROGRAM  
 PRIMARY STATE HIGHWAYS AND INTERMODAL



**HIGHWAYS**

MPO Project Num: **DT4213571**  
 LRTP Ref.: p. 4-30  
 County: **MIAMI-DADE**  
 Roadway ID: **000044**  
 Lanes Exist: **2**  
 Lanes Improved: **2**  
 Lanes Added: **1**  
 Project Length: **1.101**  
 District: **6**

Project Description: **S.W. 320 STREET** **FROM S.W. 187 AVENUE** **TO FLAGLER AVENUE**

Type of Work: **ADD TURN LANE(S)**

		Proposed Funding (in \$000s)								
		Funding Source	<2012	2012 - 2013	2013 - 2014	2014 - 2015	2015 - 2016	2016 - 2017	>2017	All Years
PHASE : Construction	HPP		0	0	1,800	0	0	0	0	1,800
PHASE : Construction	SA		0	0	5	0	0	0	0	5
<b>Totals</b>			<b>0</b>	<b>0</b>	<b>1,805</b>	<b>0</b>	<b>0</b>	<b>0</b>	<b>0</b>	<b>1,805</b>

RESPONSIBLE AGENCY: **Managed by City of Homestead**

MIAMI-DADE METROPOLITAN PLANNING ORGANIZATION  
 TRANSPORTATION IMPROVEMENT PROGRAM  
 PRIMARY STATE HIGHWAYS AND INTERMODAL



**HIGHWAYS**

MPO Project Num: **DT4226201**      Project Description: **SR 915/NE 6 AVENUE**      **FROM NE 145 STREET**      **TO SR860/MIAMI GARDENS DR**

L RTP Ref.: p. F-9

County: **MIAMI-DADE**

Roadway ID: **034000**

Lanes Exist: **6**

Lanes Improved: **6**

Lanes Added: **0**

Project Length: **2.32**

District: **6**

Type of Work: **RESURFACING**

		Proposed Funding (in \$000s)								
		Funding Source	<2012	2012 - 2013	2013 - 2014	2014 - 2015	2015 - 2016	2016 - 2017	>2017	All Years
PHASE : Preliminary Engineering	DIH	319	0	0	0	0	0	0	0	319
PHASE : Preliminary Engineering	DS	91	0	0	0	0	0	0	0	91
<b>Totals</b>		<b>410</b>	<b>0</b>	<b>0</b>	<b>0</b>	<b>0</b>	<b>0</b>	<b>0</b>	<b>0</b>	<b>410</b>

RESPONSIBLE AGENCY: **Managed by FDOT**

PHASE : Railroad and Utilities	LF	0	1	0	0	0	0	0	0	1
<b>Totals</b>		<b>0</b>	<b>1</b>	<b>0</b>	<b>0</b>	<b>0</b>	<b>0</b>	<b>0</b>	<b>0</b>	<b>1</b>

RESPONSIBLE AGENCY: **Managed by FDOT**

PHASE : Construction	DS	10	0	0	0	0	0	0	0	10
PHASE : Construction	HSP	0	258	0	0	0	0	0	0	258
PHASE : Construction	SA	0	2,986	0	0	0	0	0	0	2,986
PHASE : Construction	DIH	0	76	0	0	0	0	0	0	76
PHASE : Construction	DS	0	50	0	0	0	0	0	0	50
<b>Totals</b>		<b>10</b>	<b>3,370</b>	<b>0</b>	<b>0</b>	<b>0</b>	<b>0</b>	<b>0</b>	<b>0</b>	<b>3,380</b>

RESPONSIBLE AGENCY: **Managed by FDOT**

MIAMI-DADE METROPOLITAN PLANNING ORGANIZATION  
 TRANSPORTATION IMPROVEMENT PROGRAM  
 PRIMARY STATE HIGHWAYS AND INTERMODAL



**HIGHWAYS**

MPO Project Num: **DT4227044**  
 LRTP Ref.: p. F-9  
 County: **DIST/ST-WIDE**  
 Roadway ID:  
 Lanes Exist: 0  
 Lanes Improved: 0  
 Lanes Added: 0  
 Project Length: 0  
 District: 6

Project Description: **WALKSAFE PROGRAM CONTINUATION  
 OF JUVENILE PEDESTRIAN SAFETY ED  
 PROG**

Type of Work: **SAFETY PROJECT**

		Proposed Funding (in \$000s)								
		Funding Source	<2012	2012 - 2013	2013 - 2014	2014 - 2015	2015 - 2016	2016 - 2017	>2017	All Years
PHASE :	Preliminary Engineering	SE	0	100	103	106	0	0	0	309
		Totals	0	100	103	106	0	0	0	309

RESPONSIBLE AGENCY: **Managed by University of Miami**

MIAMI-DADE METROPOLITAN PLANNING ORGANIZATION  
 TRANSPORTATION IMPROVEMENT PROGRAM  
 PRIMARY STATE HIGHWAYS AND INTERMODAL



**HIGHWAYS**

MPO Project Num: **DT4227232**  
 LRTP Ref.: p. F-9  
 County: **MIAMI-DADE**  
 Roadway ID: **062000**  
 Lanes Exist: **2**  
 Lanes Improved: **2**  
 Lanes Added: **0**  
 Project Length: **0.934**  
 District: **6**

Project Description: **SR 959/SW 57 AVENUE FROM SR 976/SW 40 STREET TO SW 24 STREET**

Type of Work: **RESURFACING**

		Proposed Funding (in \$000s)								
		Funding Source	<2012	2012 - 2013	2013 - 2014	2014 - 2015	2015 - 2016	2016 - 2017	>2017	All Years
PHASE : Preliminary Engineering	DIH		36	0	0	0	0	0	0	36
PHASE : Preliminary Engineering	DS		307	0	0	0	0	0	0	307
PHASE : Preliminary Engineering	DDR		12	0	0	0	0	0	0	12
RESPONSIBLE AGENCY: <b>Managed by FDOT</b>		<b>Totals</b>	<b>355</b>	<b>0</b>	<b>0</b>	<b>0</b>	<b>0</b>	<b>0</b>	<b>0</b>	<b>355</b>

PHASE : Construction	DS		0	40	0	0	0	0	0	40
PHASE : Construction	DIH		0	126	0	0	0	0	0	126
PHASE : Construction	DDR		0	1,367	0	0	0	0	0	1,367
RESPONSIBLE AGENCY: <b>Managed by FDOT</b>		<b>Totals</b>	<b>0</b>	<b>1,533</b>	<b>0</b>	<b>0</b>	<b>0</b>	<b>0</b>	<b>0</b>	<b>1,533</b>



MIAMI-DADE METROPOLITAN PLANNING ORGANIZATION  
TRANSPORTATION IMPROVEMENT PROGRAM  
PRIMARY STATE HIGHWAYS AND INTERMODAL



**HIGHWAYS**

MPO Project Num: **DT4231261**  
LRTP Ref.: p. 4-34  
County: **MIAMI-DADE**  
Roadway ID: **200000**  
Lanes Exist: **7**  
Lanes Improved: **0**  
Lanes Added: **0**  
Project Length: **1.66**  
District: **6**

Project Description: **SR 836/I-95 INTERCHANGE RAMPS FROM NW 12 AVE TO I-95**

Type of Work: **INTERCHANGE IMPROVEMENT**

		Proposed Funding (in \$000s)								
		Funding Source	<2012	2012 - 2013	2013 - 2014	2014 - 2015	2015 - 2016	2016 - 2017	>2017	All Years
RESPONSIBLE AGENCY: <b>Managed by FDOT</b>	PHASE : Preliminary Engineering	ACNH	0	0	0	10,000	0	0	0	10,000
	PHASE : Preliminary Engineering	DIH	0	0	0	300	0	0	0	300
	PHASE : Preliminary Engineering	DS	0	0	0	130	0	0	0	130
		<b>Totals</b>	<b>0</b>	<b>0</b>	<b>0</b>	<b>10,430</b>	<b>0</b>	<b>0</b>	<b>0</b>	<b>10,430</b>

RESPONSIBLE AGENCY: <b>Managed by FDOT</b>	PHASE : Right of Way	DIH	0	0	0	0	0	262	0	262
	PHASE : Right of Way	LF	0	0	0	0	0	2,895	0	2,895
	PHASE : Right of Way	ACNH	0	0	0	0	0	2,895	0	2,895
		<b>Totals</b>	<b>0</b>	<b>0</b>	<b>0</b>	<b>0</b>	<b>0</b>	<b>6,052</b>	<b>0</b>	<b>6,052</b>

RESPONSIBLE AGENCY: <b>Managed by FDOT</b>	PHASE : Construction	DI	0	0	0	0	0	0	70,881	70,881
	PHASE : Construction	LF	0	0	0	0	0	0	71,789	71,789
	PHASE : Construction	ACNH	0	0	0	0	0	0	1,128	1,128
		<b>Totals</b>	<b>0</b>	<b>0</b>	<b>0</b>	<b>0</b>	<b>0</b>	<b>0</b>	<b>143,798</b>	<b>143,798</b>

MIAMI-DADE METROPOLITAN PLANNING ORGANIZATION  
 TRANSPORTATION IMPROVEMENT PROGRAM  
 PRIMARY STATE HIGHWAYS AND INTERMODAL



**HIGHWAYS**

MPO Project Num: **DT4234481**  
 LRTP Ref.: p. F-9  
 County: **DIST/ST-WIDE**  
 Roadway ID:  
 Lanes Exist: 0  
 Lanes Improved: 0  
 Lanes Added: 0  
 Project Length: 0  
 District: 6

Project Description: **DISTRICTWIDE ROW MONUMENTATION  
 CONSULTANT CONTRACT**

Type of Work: **PRELIMINARY ENGINEERING**

		Proposed Funding (in \$000s)								
		Funding Source	<2012	2012 - 2013	2013 - 2014	2014 - 2015	2015 - 2016	2016 - 2017	>2017	All Years
PHASE : Preliminary Engineering	DIH		36	30	30	30	30	30	0	186
PHASE : Preliminary Engineering	DS		1,020	100	100	100	200	200	0	1,720
<b>Totals</b>			<b>1,056</b>	<b>130</b>	<b>130</b>	<b>130</b>	<b>230</b>	<b>230</b>	<b>0</b>	<b>1,906</b>

RESPONSIBLE AGENCY: **Managed by FDOT**

MIAMI-DADE METROPOLITAN PLANNING ORGANIZATION  
 TRANSPORTATION IMPROVEMENT PROGRAM  
 PRIMARY STATE HIGHWAYS AND INTERMODAL



**HIGHWAYS**

MPO Project Num: **DT4234521**  
 LRTP Ref.: p. F-9  
 County: **MIAMI-DADE**  
 Roadway ID: **270000**  
 Lanes Exist: **10**  
 Lanes Improved: **0**  
 Lanes Added: **0**  
 Project Length: **0.75**  
 District: **6**

Project Description: **SR 9A/I-95**

**FROM N.W. 8TH STREET**

**TO N.W. 17TH STREET**

Type of Work: **LANDSCAPING**

RESPONSIBLE AGENCY: **Managed by FDOT**

RESPONSIBLE AGENCY: **Managed by FDOT**

		Proposed Funding (in \$000s)								
		Funding Source	<2012	2012 - 2013	2013 - 2014	2014 - 2015	2015 - 2016	2016 - 2017	>2017	All Years
PHASE : Preliminary Engineering	DIH		17	0	0	0	0	0	0	17
PHASE : Preliminary Engineering	DDR		170	0	0	0	0	0	0	170
		<b>Totals</b>	<b>187</b>	<b>0</b>	<b>0</b>	<b>0</b>	<b>0</b>	<b>0</b>	<b>0</b>	<b>187</b>
PHASE : Construction	DS		52	0	0	0	0	0	0	52
PHASE : Construction	DDR		0	30	0	0	0	0	0	30
PHASE : Construction	SA		1,864	283	0	0	0	0	0	2,147
PHASE : Construction	DIH		15	0	0	0	0	0	0	15
		<b>Totals</b>	<b>1,931</b>	<b>313</b>	<b>0</b>	<b>0</b>	<b>0</b>	<b>0</b>	<b>0</b>	<b>2,244</b>

MIAMI-DADE METROPOLITAN PLANNING ORGANIZATION  
 TRANSPORTATION IMPROVEMENT PROGRAM  
 PRIMARY STATE HIGHWAYS AND INTERMODAL



**HIGHWAYS**

MPO Project Num: **DT4234523**  
 LRTP Ref.: p. F-9  
 County: **MIAMI-DADE**  
 Roadway ID: **270000**  
 Lanes Exist: **10**  
 Lanes Improved: **0**  
 Lanes Added: **0**  
 Project Length: **1.06**  
 District: **6**

Project Description: **SR 9A/I-95**

**FROM N.W. 155TH STREET**

**TO N.W. 170TH STREET**

Type of Work: **LANDSCAPING**

RESPONSIBLE AGENCY: **Managed by FDOT**

RESPONSIBLE AGENCY: **Managed by FDOT**

		Proposed Funding (in \$000s)								
		Funding Source	<2012	2012 - 2013	2013 - 2014	2014 - 2015	2015 - 2016	2016 - 2017	>2017	All Years
PHASE : Preliminary Engineering	DIH		10	0	0	0	0	0	0	10
PHASE : Preliminary Engineering	DS		210	0	0	0	0	0	0	210
		<b>Totals</b>	<b>220</b>	<b>0</b>	<b>0</b>	<b>0</b>	<b>0</b>	<b>0</b>	<b>0</b>	<b>220</b>
PHASE : Construction	DDR		0	0	117	0	0	0	0	117
PHASE : Construction	SA		0	0	4,494	0	0	0	0	4,494
PHASE : Construction	DIH		0	0	16	0	0	0	0	16
		<b>Totals</b>	<b>0</b>	<b>0</b>	<b>4,627</b>	<b>0</b>	<b>0</b>	<b>0</b>	<b>0</b>	<b>4,627</b>

MIAMI-DADE METROPOLITAN PLANNING ORGANIZATION  
 TRANSPORTATION IMPROVEMENT PROGRAM  
 PRIMARY STATE HIGHWAYS AND INTERMODAL



**HIGHWAYS**

MPO Project Num: **DT4244071**  
 LRTP Ref.: p. F-9  
 County: **MIAMI-DADE**  
 Roadway ID: **053001**  
 Lanes Exist: **0**  
 Lanes Improved: **0**  
 Lanes Added: **0**  
 Project Length: **0.149**  
 District: **6**

Project Description: **SR 968/SW 1ST STREET AT MIAMI RIVER**

Type of Work: **PD&E/EMO STUDY**

		Proposed Funding (in \$000s)								
		Funding Source	<2012	2012 - 2013	2013 - 2014	2014 - 2015	2015 - 2016	2016 - 2017	>2017	All Years
PHASE : Preliminary Engineering	ACBR	298	0	0	0	0	0	0	0	298
PHASE : Preliminary Engineering	BRT	1,000	0	0	0	0	0	0	0	1,000
PHASE : Preliminary Engineering	DIH	0	0	70	70	70	0	0	0	210
PHASE : Preliminary Engineering	DIH	129	20	0	0	0	0	0	0	149
PHASE : Preliminary Engineering	ACBR	0	0	4,000	0	0	0	0	0	4,000
<b>Totals</b>			<b>1,427</b>	<b>20</b>	<b>4,070</b>	<b>70</b>	<b>70</b>	<b>0</b>	<b>0</b>	<b>5,657</b>
PHASE : Right of Way	ACBR	0	0	0	0	4,466	0	0	0	4,466
<b>Totals</b>			<b>0</b>	<b>0</b>	<b>0</b>	<b>0</b>	<b>4,466</b>	<b>0</b>	<b>0</b>	<b>4,466</b>

RESPONSIBLE AGENCY: **Managed by FDOT**

RESPONSIBLE AGENCY: **Managed by FDOT**

MIAMI-DADE METROPOLITAN PLANNING ORGANIZATION  
 TRANSPORTATION IMPROVEMENT PROGRAM  
 PRIMARY STATE HIGHWAYS AND INTERMODAL



**HIGHWAYS**

MPO Project Num: **DT4249081**  
 LRTP Ref.: p. F-9  
 County: **DIST/ST-WIDE**  
 Roadway ID:  
 Lanes Exist: 0  
 Lanes Improved: 0  
 Lanes Added: 0  
 Project Length: 0  
 District: 4

Project Description: **D/W MATERIALS LAB MATERIAL  
 TESTING CONSTRUCTION SUPPORT**

Type of Work: **INSPECT CONSTRUCTION PROJS.**

RESPONSIBLE AGENCY: **Managed by FDOT**

		Proposed Funding (in \$000s)								
		Funding Source	<2012	2012 - 2013	2013 - 2014	2014 - 2015	2015 - 2016	2016 - 2017	>2017	All Years
PHASE : Construction	DS		150	100	100	0	0	0	0	350
		Totals	150	100	100	0	0	0	0	350

MPO Project Num: **DT4249082**  
 LRTP Ref.: p. F-9  
 County: **DIST/ST-WIDE**  
 Roadway ID:  
 Lanes Exist: 0  
 Lanes Improved: 0  
 Lanes Added: 0  
 Project Length: 0  
 District: 4

Project Description: **D/W MATERIALS LAB MATERIAL  
 TESTING CONSTRUCTION SUPPORT**

Type of Work: **INSPECT CONSTRUCTION PROJS.**

RESPONSIBLE AGENCY: **Managed by FDOT**

		Proposed Funding (in \$000s)								
		Funding Source	<2012	2012 - 2013	2013 - 2014	2014 - 2015	2015 - 2016	2016 - 2017	>2017	All Years
PHASE : Construction	DS		0	100	100	100	100	0	0	400
		Totals	0	100	100	100	100	0	0	400

MIAMI-DADE METROPOLITAN PLANNING ORGANIZATION  
 TRANSPORTATION IMPROVEMENT PROGRAM  
 PRIMARY STATE HIGHWAYS AND INTERMODAL



**HIGHWAYS**

MPO Project Num: **DT4249083**  
 LRTP Ref.: p. F-9  
 County: **DIST/ST-WIDE**  
 Roadway ID:  
 Lanes Exist: 0  
 Lanes Improved: 0  
 Lanes Added: 0  
 Project Length: 0  
 District: 4

Project Description: **MATERIAL TESTING AND  
 CONSTRUCTION SUPPORT FOR D4 AND  
 D6**

Type of Work: **INSPECT CONSTRUCTION PROJS.**

RESPONSIBLE AGENCY: **Managed by FDOT**

		Proposed Funding (in \$000s)								
		Funding Source	<2012	2012 - 2013	2013 - 2014	2014 - 2015	2015 - 2016	2016 - 2017	>2017	All Years
PHASE : Construction	DS		100	100	100	100	100	0	0	500
		Totals	100	100	100	100	100	0	0	500

MPO Project Num: **DT4249086**  
 LRTP Ref.: p. F-9  
 County: **DIST/ST-WIDE**  
 Roadway ID:  
 Lanes Exist: 0  
 Lanes Improved: 0  
 Lanes Added: 0  
 Project Length: 0  
 District: 4

Project Description: **D/W MATERIALS LAB MATERIAL  
 TESTING CONSTRUCTION SUPPORT**

Type of Work: **INSPECT CONSTRUCTION PROJS.**

RESPONSIBLE AGENCY: **Managed by FDOT**

		Proposed Funding (in \$000s)								
		Funding Source	<2012	2012 - 2013	2013 - 2014	2014 - 2015	2015 - 2016	2016 - 2017	>2017	All Years
PHASE : Construction	DS		0	0	100	100	100	0	0	300
		Totals	0	0	100	100	100	0	0	300

MIAMI-DADE METROPOLITAN PLANNING ORGANIZATION  
 TRANSPORTATION IMPROVEMENT PROGRAM  
 PRIMARY STATE HIGHWAYS AND INTERMODAL



**HIGHWAYS**

MPO Project Num: **DT4251441**  
 LRTP Ref.: p. F-9  
 County: **DIST/ST-WIDE**  
 Roadway ID:  
 Lanes Exist: 0  
 Lanes Improved: 0  
 Lanes Added: 0  
 Project Length: 0  
 District: 6

Project Description: **DISTRICTWIDE GENERAL CONSULTANT  
 FOR PLANS REVIEW & DESIGN  
 SERVICES**

Type of Work: **PRELIMINARY ENGINEERING**

		Proposed Funding (in \$000s)								
		Funding Source	<2012	2012 - 2013	2013 - 2014	2014 - 2015	2015 - 2016	2016 - 2017	>2017	All Years
PHASE : Preliminary Engineering	DIH		27	50	50	50	50	50	0	277
PHASE : Preliminary Engineering	DS		2,405	500	500	500	500	500	0	4,905
<b>Totals</b>			<b>2,432</b>	<b>550</b>	<b>550</b>	<b>550</b>	<b>550</b>	<b>550</b>	<b>0</b>	<b>5,182</b>

RESPONSIBLE AGENCY: **Managed by FDOT**



MIAMI-DADE METROPOLITAN PLANNING ORGANIZATION  
 TRANSPORTATION IMPROVEMENT PROGRAM  
 PRIMARY STATE HIGHWAYS AND INTERMODAL



**HIGHWAYS**

MPO Project Num: **DT4252701**  
 LRTP Ref.: p. F-9  
 County: **MIAMI-DADE**  
 Roadway ID: **240000**  
 Lanes Exist: **5**  
 Lanes Improved: **0**  
 Lanes Added: **0**  
 Project Length: **0.322**  
 District: **6**

Project Description: **SR 9/NW 27 AVENUE** **FROM NW 79 STREET** **TO NW 84 STREET**

Type of Work: **SAFETY PROJECT**

		Proposed Funding (in \$000s)								
		Funding Source	<2012	2012 - 2013	2013 - 2014	2014 - 2015	2015 - 2016	2016 - 2017	>2017	All Years
PHASE : Preliminary Engineering	DDR		5	0	0	0	0	0	0	5
PHASE : Preliminary Engineering	DS		60	0	0	0	0	0	0	60
PHASE : Preliminary Engineering	DIH		31	0	0	0	0	0	0	31
RESPONSIBLE AGENCY: <b>Managed by FDOT</b>		<b>Totals</b>	<b>96</b>	<b>0</b>	<b>0</b>	<b>0</b>	<b>0</b>	<b>0</b>	<b>0</b>	<b>96</b>

PHASE : Railroad and Utilities	LF		1	0	0	0	0	0	0	1
RESPONSIBLE AGENCY: <b>Managed by FDOT</b>		<b>Totals</b>	<b>1</b>	<b>0</b>	<b>0</b>	<b>0</b>	<b>0</b>	<b>0</b>	<b>0</b>	<b>1</b>

PHASE : Construction	HSP		120	18	0	0	0	0	0	138
PHASE : Construction	DIH		0	1	0	0	0	0	0	1
PHASE : Construction	DS		0	10	0	0	0	0	0	10
PHASE : Construction	DS		10	0	0	0	0	0	0	10
RESPONSIBLE AGENCY: <b>Managed by FDOT</b>		<b>Totals</b>	<b>130</b>	<b>29</b>	<b>0</b>	<b>0</b>	<b>0</b>	<b>0</b>	<b>0</b>	<b>159</b>

MIAMI-DADE METROPOLITAN PLANNING ORGANIZATION  
 TRANSPORTATION IMPROVEMENT PROGRAM  
 PRIMARY STATE HIGHWAYS AND INTERMODAL



**HIGHWAYS**

MPO Project Num: **DT4252711**  
 LRTP Ref.: p. F-9  
 County: **MIAMI-DADE**  
 Roadway ID: **053000**  
 Lanes Exist: **4**  
 Lanes Improved: **0**  
 Lanes Added: **0**  
 Project Length: **3.048**  
 District: **6**

Project Description: **SR 968/FLAGLER ST. FROM SW 72 AVENUE TO SW 42 AVENUE**

Type of Work: **SAFETY PROJECT**

RESPONSIBLE AGENCY: **Managed by FDOT**

		Proposed Funding (in \$000s)								
		Funding Source	<2012	2012 - 2013	2013 - 2014	2014 - 2015	2015 - 2016	2016 - 2017	>2017	All Years
PHASE : Preliminary Engineering	DS		100	0	0	0	0	0	0	100
PHASE : Preliminary Engineering	DDR		196	0	0	0	0	0	0	196
PHASE : Preliminary Engineering	DIH		44	0	0	0	0	0	0	44
		<b>Totals</b>	<b>340</b>	<b>0</b>	<b>0</b>	<b>0</b>	<b>0</b>	<b>0</b>	<b>0</b>	<b>340</b>

RESPONSIBLE AGENCY: **Managed by FDOT**

PHASE : Construction	HSP		0	1,239	0	0	0	0	0	1,239
PHASE : Construction	DIH		0	15	0	0	0	0	0	15
PHASE : Construction	DDR		0	76	0	0	0	0	0	76
PHASE : Construction	LF		0	104	0	0	0	0	0	104
		<b>Totals</b>	<b>0</b>	<b>1,434</b>	<b>0</b>	<b>0</b>	<b>0</b>	<b>0</b>	<b>0</b>	<b>1,434</b>

MIAMI-DADE METROPOLITAN PLANNING ORGANIZATION  
 TRANSPORTATION IMPROVEMENT PROGRAM  
 PRIMARY STATE HIGHWAYS AND INTERMODAL



**HIGHWAYS**

MPO Project Num: **DT4252712**  
 LRTP Ref.: p. F-9  
 County: **MIAMI-DADE**  
 Roadway ID: **053000**  
 Lanes Exist: **4**  
 Lanes Improved: **4**  
 Lanes Added: **0**  
 Project Length: **1.539**  
 District: **6**

Project Description: **SR 968/FLAGLER ST.**

**FROM SW 42 AVENUE**

**TO SW 27 AVENUE**

Type of Work: **SAFETY PROJECT**

RESPONSIBLE AGENCY: **Managed by FDOT**

		Proposed Funding (in \$000s)								
		Funding Source	<2012	2012 - 2013	2013 - 2014	2014 - 2015	2015 - 2016	2016 - 2017	>2017	All Years
PHASE : Preliminary Engineering	DDR	183	0	0	0	0	0	0	0	183
PHASE : Preliminary Engineering	DIH	10	0	0	0	0	0	0	0	10
<b>Totals</b>		<b>193</b>	<b>0</b>	<b>0</b>	<b>0</b>	<b>0</b>	<b>0</b>	<b>0</b>	<b>0</b>	<b>193</b>

RESPONSIBLE AGENCY: **Managed by FDOT**

PHASE : Construction	LF	0	106	0	0	0	0	0	0	106
PHASE : Construction	HSP	0	767	0	0	0	0	0	0	767
PHASE : Construction	DIH	0	76	0	0	0	0	0	0	76
PHASE : Construction	DDR	0	50	0	0	0	0	0	0	50
<b>Totals</b>		<b>0</b>	<b>999</b>	<b>0</b>	<b>0</b>	<b>0</b>	<b>0</b>	<b>0</b>	<b>0</b>	<b>999</b>

MIAMI-DADE METROPOLITAN PLANNING ORGANIZATION  
 TRANSPORTATION IMPROVEMENT PROGRAM  
 PRIMARY STATE HIGHWAYS AND INTERMODAL



**HIGHWAYS**

MPO Project Num: **DT4252731**  
 LRTP Ref.: p. F-9  
 County: **MIAMI-DADE**  
 Roadway ID: **300000**  
 Lanes Exist: **6**  
 Lanes Improved: **6**  
 Lanes Added: **0**  
 Project Length: **0.05**  
 District: **6**

Project Description: **SR 924/GRATIGNY PKWY**

**AT SR 9/NW 27 AVENUE  
 (INTERSECTION)**

Type of Work: **SAFETY PROJECT**

RESPONSIBLE AGENCY: **Managed by FDOT**

RESPONSIBLE AGENCY: **Managed by FDOT**

		Proposed Funding (in \$000s)								
		Funding Source	<2012	2012 - 2013	2013 - 2014	2014 - 2015	2015 - 2016	2016 - 2017	>2017	All Years
PHASE : Preliminary Engineering	DDR		72	0	0	0	0	0	0	72
PHASE : Preliminary Engineering	DIH		10	0	0	0	0	0	0	10
<b>Totals</b>			<b>82</b>	<b>0</b>	<b>0</b>	<b>0</b>	<b>0</b>	<b>0</b>	<b>0</b>	<b>82</b>
PHASE : Construction	HSP		0	245	0	0	0	0	0	245
PHASE : Construction	DIH		0	2	0	0	0	0	0	2
<b>Totals</b>			<b>0</b>	<b>247</b>	<b>0</b>	<b>0</b>	<b>0</b>	<b>0</b>	<b>0</b>	<b>247</b>

MIAMI-DADE METROPOLITAN PLANNING ORGANIZATION  
 TRANSPORTATION IMPROVEMENT PROGRAM  
 PRIMARY STATE HIGHWAYS AND INTERMODAL



**HIGHWAYS**

MPO Project Num: **DT4252732**  
 LRTP Ref.: p. F-9  
 County: **MIAMI-DADE**  
 Roadway ID: **300000**  
 Lanes Exist: **6**  
 Lanes Improved: **0**  
 Lanes Added: **0**  
 Project Length: **0.1**  
 District: **6**

Project Description: **SR 924/NW 119 STREET**

**AT NW 22 AVENUE  
 (INTERSECTION)**

Type of Work: **SAFETY PROJECT**

RESPONSIBLE AGENCY: **Managed by FDOT**

RESPONSIBLE AGENCY: **Managed by FDOT**

		Proposed Funding (in \$000s)								
		Funding Source	<2012	2012 - 2013	2013 - 2014	2014 - 2015	2015 - 2016	2016 - 2017	>2017	All Years
PHASE : Preliminary Engineering	DDR		85	0	0	0	0	0	0	85
PHASE : Preliminary Engineering	DIH		10	0	0	0	0	0	0	10
		<b>Totals</b>	<b>95</b>	<b>0</b>	<b>0</b>	<b>0</b>	<b>0</b>	<b>0</b>	<b>0</b>	<b>95</b>
PHASE : Construction	HSP		0	455	0	0	0	0	0	455
PHASE : Construction	DIH		0	4	0	0	0	0	0	4
		<b>Totals</b>	<b>0</b>	<b>459</b>	<b>0</b>	<b>0</b>	<b>0</b>	<b>0</b>	<b>0</b>	<b>459</b>

MIAMI-DADE METROPOLITAN PLANNING ORGANIZATION  
 TRANSPORTATION IMPROVEMENT PROGRAM  
 PRIMARY STATE HIGHWAYS AND INTERMODAL



**HIGHWAYS**

MPO Project Num: **DT4252733**  
 LRTP Ref.: p. F-9  
 County: **MIAMI-DADE**  
 Roadway ID: **052000**  
 Lanes Exist: **6**  
 Lanes Improved: **6**  
 Lanes Added: **0**  
 Project Length: **0.03**  
 District: **6**

Project Description: **SR 924/NW 119 STREET**

**AT NW 10 AVENUE  
 (INTERSECTION)**

Type of Work: **SAFETY PROJECT**

RESPONSIBLE AGENCY: **Managed by FDOT**

RESPONSIBLE AGENCY: **Managed by FDOT**

		Proposed Funding (in \$000s)								
		Funding Source	<2012	2012 - 2013	2013 - 2014	2014 - 2015	2015 - 2016	2016 - 2017	>2017	All Years
PHASE : Preliminary Engineering	HSP		75	0	0	0	0	0	0	75
PHASE : Preliminary Engineering	DIH		10	0	0	0	0	0	0	10
		<b>Totals</b>	<b>85</b>	<b>0</b>	<b>0</b>	<b>0</b>	<b>0</b>	<b>0</b>	<b>0</b>	<b>85</b>
PHASE : Construction	DIH		0	3	0	0	0	0	0	3
PHASE : Construction	HSP		0	284	0	0	0	0	0	284
		<b>Totals</b>	<b>0</b>	<b>287</b>	<b>0</b>	<b>0</b>	<b>0</b>	<b>0</b>	<b>0</b>	<b>287</b>

MIAMI-DADE METROPOLITAN PLANNING ORGANIZATION  
 TRANSPORTATION IMPROVEMENT PROGRAM  
 PRIMARY STATE HIGHWAYS AND INTERMODAL



**HIGHWAYS**

MPO Project Num: **DT4252734**  
 LRTP Ref.: p. F-9  
 County: **MIAMI-DADE**  
 Roadway ID: **052000**  
 Lanes Exist: **5**  
 Lanes Improved: **5**  
 Lanes Added: **0**  
 Project Length: **0.02**  
 District: **6**

Project Description: **SR 924/NW 119 STREET**

**AT SR 7/NW 7 AVENUE  
 (INTERSECTION)**

Type of Work: **SAFETY PROJECT**

RESPONSIBLE AGENCY: **Managed by FDOT**

RESPONSIBLE AGENCY: **Managed by FDOT**

		Proposed Funding (in \$000s)								
		Funding Source	<2012	2012 - 2013	2013 - 2014	2014 - 2015	2015 - 2016	2016 - 2017	>2017	All Years
PHASE : Preliminary Engineering	DIH		10	0	0	0	0	0	0	10
PHASE : Preliminary Engineering	DDR		80	0	0	0	0	0	0	80
		<b>Totals</b>	<b>90</b>	<b>0</b>	<b>0</b>	<b>0</b>	<b>0</b>	<b>0</b>	<b>0</b>	<b>90</b>
PHASE : Construction	DIH		0	5	0	0	0	0	0	5
PHASE : Construction	HSP		0	438	0	0	0	0	0	438
		<b>Totals</b>	<b>0</b>	<b>443</b>	<b>0</b>	<b>0</b>	<b>0</b>	<b>0</b>	<b>0</b>	<b>443</b>

MIAMI-DADE METROPOLITAN PLANNING ORGANIZATION  
 TRANSPORTATION IMPROVEMENT PROGRAM  
 PRIMARY STATE HIGHWAYS AND INTERMODAL



**HIGHWAYS**

MPO Project Num: **DT4253481**      Project Description: **SR 5/US-1/S.DIXIE**      **FROM SW 168 STREET**      **TO 68 FT. N OF SW 136 ST**

L RTP Ref.: p. F-9

County: MIAMI-DADE

Roadway ID: 020000

Lanes Exist: 3

Lanes Improved: 3

Lanes Added: 0

Project Length: 2.257

District: 6

Type of Work: **RESURFACING**

		Proposed Funding (in \$000s)								
		Funding Source	<2012	2012 - 2013	2013 - 2014	2014 - 2015	2015 - 2016	2016 - 2017	>2017	All Years
PHASE : Preliminary Engineering	DS		1	0	0	0	0	0	0	1
PHASE : Preliminary Engineering	DIH		73	0	0	0	0	0	0	73
PHASE : Preliminary Engineering	DDR		593	0	0	0	0	0	0	593
RESPONSIBLE AGENCY: Managed by FDOT		Totals	667	0	0	0	0	0	0	667
PHASE : Railroad and Utilities	LF		3	0	0	0	0	0	0	3
RESPONSIBLE AGENCY: Managed by FDOT		Totals	3	0	0	0	0	0	0	3
PHASE : Construction	DS		36	0	0	0	0	0	0	36
PHASE : Construction	DIH		15	0	0	0	0	0	0	15
PHASE : Construction	DDR		3,925	454	0	0	0	0	0	4,379
RESPONSIBLE AGENCY: Managed by FDOT		Totals	3,976	454	0	0	0	0	0	4,430



MIAMI-DADE METROPOLITAN PLANNING ORGANIZATION  
 TRANSPORTATION IMPROVEMENT PROGRAM  
 PRIMARY STATE HIGHWAYS AND INTERMODAL



**HIGHWAYS**

MPO Project Num: **DT4254021**  
 LRTP Ref.: p. F-9  
 County: **DIST/ST-WIDE**  
 Roadway ID:  
 Lanes Exist: 0  
 Lanes Improved: 0  
 Lanes Added: 0  
 Project Length: 0  
 District: 6

Project Description: **DISTRICTWIDE LANDSCAPE DESIGN  
 CONSULTANT**

Type of Work: **LANDSCAPING**

RESPONSIBLE AGENCY: **Managed by FDOT**

		Proposed Funding (in \$000s)								
		Funding Source	<2012	2012 - 2013	2013 - 2014	2014 - 2015	2015 - 2016	2016 - 2017	>2017	All Years
PHASE : Preliminary Engineering	DS		900	300	300	300	300	300	0	2,400
PHASE : Preliminary Engineering	DIH		45	25	25	25	25	25	0	170
<b>Totals</b>			<b>945</b>	<b>325</b>	<b>325</b>	<b>325</b>	<b>325</b>	<b>325</b>	<b>0</b>	<b>2,570</b>

MIAMI-DADE METROPOLITAN PLANNING ORGANIZATION  
 TRANSPORTATION IMPROVEMENT PROGRAM  
 PRIMARY STATE HIGHWAYS AND INTERMODAL



**HIGHWAYS**

MPO Project Num: **DT4255821**  
 LRTP Ref.: p. F-9  
 County: **MIAMI-DADE**  
 Roadway ID: **030000**  
 Lanes Exist: **3**  
 Lanes Improved: **3**  
 Lanes Added: **0**  
 Project Length: **0.092**  
 District: **6**

Project Description: **SR 5/US-1**

**AT SW 17 AVENUE  
 INTERSECTION**

Type of Work: **INTERSECTION IMPROVEMENT**

RESPONSIBLE AGENCY: **Managed by FDOT**

RESPONSIBLE AGENCY: **Managed by FDOT**

		Proposed Funding (in \$000s)								
		Funding Source	<2012	2012 - 2013	2013 - 2014	2014 - 2015	2015 - 2016	2016 - 2017	>2017	All Years
PHASE : Preliminary Engineering	DIH		14	0	0	0	0	0	0	14
PHASE : Preliminary Engineering	HSP		118	0	0	0	0	0	0	118
		<b>Totals</b>	<b>132</b>	<b>0</b>	<b>0</b>	<b>0</b>	<b>0</b>	<b>0</b>	<b>0</b>	<b>132</b>
PHASE : Construction	DIH		0	2	0	0	0	0	0	2
PHASE : Construction	HSP		0	372	0	0	0	0	0	372
		<b>Totals</b>	<b>0</b>	<b>374</b>	<b>0</b>	<b>0</b>	<b>0</b>	<b>0</b>	<b>0</b>	<b>374</b>

MIAMI-DADE METROPOLITAN PLANNING ORGANIZATION  
 TRANSPORTATION IMPROVEMENT PROGRAM  
 PRIMARY STATE HIGHWAYS AND INTERMODAL



**HIGHWAYS**

MPO Project Num: **DT4255981**  
 LRTP Ref.: p. F-9  
 County: **MIAMI-DADE**  
 Roadway ID: **140000**  
 Lanes Exist: **4**  
 Lanes Improved: **4**  
 Lanes Added: **0**  
 Project Length: **1.96**  
 District: **6**

Project Description: **SR 7/NW 7 AVENUE FROM NW 8 STREET TO NW 36 STREET**

Type of Work: **FLEXIBLE PAVEMENT RECONSTRUCT.**

RESPONSIBLE AGENCY: **Managed by FDOT**

		Proposed Funding (in \$000s)								
		Funding Source	<2012	2012 - 2013	2013 - 2014	2014 - 2015	2015 - 2016	2016 - 2017	>2017	All Years
PHASE : Preliminary Engineering	DDR		275	0	0	0	0	0	0	275
PHASE : Preliminary Engineering	DIH		65	0	0	0	0	0	0	65
		<b>Totals</b>	<b>340</b>	<b>0</b>	<b>0</b>	<b>0</b>	<b>0</b>	<b>0</b>	<b>0</b>	<b>340</b>

RESPONSIBLE AGENCY: **Managed by FDOT**

PHASE : Construction	SU		0	0	0	0	9,891	0	0	9,891
PHASE : Construction	DS		0	0	0	0	171	0	0	171
PHASE : Construction	DIH		0	0	0	0	683	0	0	683
PHASE : Construction	DDR		0	0	0	0	2,961	0	0	2,961
		<b>Totals</b>	<b>0</b>	<b>0</b>	<b>0</b>	<b>0</b>	<b>13,706</b>	<b>0</b>	<b>0</b>	<b>13,706</b>

MIAMI-DADE METROPOLITAN PLANNING ORGANIZATION  
 TRANSPORTATION IMPROVEMENT PROGRAM  
 PRIMARY STATE HIGHWAYS AND INTERMODAL



**HIGHWAYS**

MPO Project Num: **DT4256371**  
 LRTP Ref.: p. 4-46  
 County: **MIAMI-DADE**  
 Roadway ID: **140063**  
 Lanes Exist: **3**  
 Lanes Improved: **3**  
 Lanes Added: **0**  
 Project Length: **1.57**  
 District: **6**

Project Description: **SR 7/SR 826/ SR-9A GOLDEN GLADES  
 INTERCHANGE VARIOUS RAMPS**

Type of Work: **RESURFACING**

RESPONSIBLE AGENCY: **Managed by FDOT**

		Proposed Funding (in \$000s)								
		Funding Source	<2012	2012 - 2013	2013 - 2014	2014 - 2015	2015 - 2016	2016 - 2017	>2017	All Years
PHASE : Preliminary Engineering	DDR		666	0	0	0	0	0	0	666
PHASE : Preliminary Engineering	HSP		304	0	0	0	0	0	0	304
PHASE : Preliminary Engineering	DIH		34	0	0	0	0	0	0	34
		<b>Totals</b>	<b>1,004</b>	<b>0</b>	<b>0</b>	<b>0</b>	<b>0</b>	<b>0</b>	<b>0</b>	<b>1,004</b>

RESPONSIBLE AGENCY: **Managed by FDOT**

PHASE : Construction	HSP		1,406	252	0	0	0	0	0	1,658
PHASE : Construction	DS		20	0	0	0	0	0	0	20
PHASE : Construction	DIH		26	0	0	0	0	0	0	26
PHASE : Construction	DDR		865	25	0	0	0	0	0	890
		<b>Totals</b>	<b>2,317</b>	<b>277</b>	<b>0</b>	<b>0</b>	<b>0</b>	<b>0</b>	<b>0</b>	<b>2,594</b>

MIAMI-DADE METROPOLITAN PLANNING ORGANIZATION  
 TRANSPORTATION IMPROVEMENT PROGRAM  
 PRIMARY STATE HIGHWAYS AND INTERMODAL



**HIGHWAYS**

MPO Project Num: **DT4258655**  
 LRTP Ref.: p. F-9  
 County: **MIAMI-DADE**  
 Roadway ID:  
 Lanes Exist: 0  
 Lanes Improved: 0  
 Lanes Added: 0  
 Project Length: 0  
 District: 6

Project Description: **MIAMI-DADE COUNTYWDE DRAINAGE  
 PUSH BUTTON CONTRACTS**

Type of Work: **DRAINAGE IMPROVEMENTS**

RESPONSIBLE AGENCY: **Managed by FDOT**

RESPONSIBLE AGENCY: **Managed by FDOT**

		Proposed Funding (in \$000s)								
		Funding Source	<2012	2012 - 2013	2013 - 2014	2014 - 2015	2015 - 2016	2016 - 2017	>2017	All Years
PHASE : Preliminary Engineering	DIH	0	0	83	0	0	0	0	0	83
<b>Totals</b>		<b>0</b>	<b>0</b>	<b>83</b>	<b>0</b>	<b>0</b>	<b>0</b>	<b>0</b>	<b>0</b>	<b>83</b>
PHASE : Construction	DIH	0	0	100	0	0	0	0	0	100
PHASE : Construction	DDR	0	0	1,040	0	0	0	0	0	1,040
<b>Totals</b>		<b>0</b>	<b>0</b>	<b>1,140</b>	<b>0</b>	<b>0</b>	<b>0</b>	<b>0</b>	<b>0</b>	<b>1,140</b>

MIAMI-DADE METROPOLITAN PLANNING ORGANIZATION  
 TRANSPORTATION IMPROVEMENT PROGRAM  
 PRIMARY STATE HIGHWAYS AND INTERMODAL



**HIGHWAYS**

MPO Project Num: **DT4258657**  
 LRTP Ref.: p. F-9  
 County: **MIAMI-DADE**  
 Roadway ID:  
 Lanes Exist: 0  
 Lanes Improved: 0  
 Lanes Added: 0  
 Project Length: 0  
 District: 6

Project Description: **MIAMI-DADE COUNTYWDE DRAINAGE  
 PUSH BUTTON CONTRACTS**

Type of Work: **DRAINAGE IMPROVEMENTS**

RESPONSIBLE AGENCY: **Managed by FDOT**

		Proposed Funding (in \$000s)								
		Funding Source	<2012	2012 - 2013	2013 - 2014	2014 - 2015	2015 - 2016	2016 - 2017	>2017	All Years
PHASE : Preliminary Engineering	DIH	0	0	0	0	83	0	0	83	
<b>Totals</b>		<b>0</b>	<b>0</b>	<b>0</b>	<b>0</b>	<b>83</b>	<b>0</b>	<b>0</b>	<b>83</b>	

RESPONSIBLE AGENCY: **Managed by FDOT**

PHASE : Construction	DDR	0	0	0	0	1,111	0	0	1,111
PHASE : Construction	DIH	0	0	0	0	107	0	0	107
<b>Totals</b>		<b>0</b>	<b>0</b>	<b>0</b>	<b>0</b>	<b>1,218</b>	<b>0</b>	<b>0</b>	<b>1,218</b>

MIAMI-DADE METROPOLITAN PLANNING ORGANIZATION  
 TRANSPORTATION IMPROVEMENT PROGRAM  
 PRIMARY STATE HIGHWAYS AND INTERMODAL



**HIGHWAYS**

MPO Project Num: **DT4259131**  
 LRTP Ref.: p. F-9  
 County: **MIAMI-DADE**  
 Roadway ID: **072000**  
 Lanes Exist: **4**  
 Lanes Improved: **4**  
 Lanes Added: **0**  
 Project Length: **0.892**  
 District: **6**

Project Description: **SR 985/SW 107 AVE**

**FROM N OF KILLIAN  
 PARKWAY**

**TO S OF SW 88 STREET**

Type of Work: **RESURFACING**

		Proposed Funding (in \$000s)								
		Funding Source	<2012	2012 - 2013	2013 - 2014	2014 - 2015	2015 - 2016	2016 - 2017	>2017	All Years
PHASE : Preliminary Engineering	SU		205	0	0	0	0	0	0	205
PHASE : Preliminary Engineering	DIH		52	0	0	0	0	0	0	52
<b>Totals</b>			<b>257</b>	<b>0</b>	<b>0</b>	<b>0</b>	<b>0</b>	<b>0</b>	<b>0</b>	<b>257</b>

RESPONSIBLE AGENCY: **Managed by FDOT**

PHASE : Right of Way	DIH		7	0	0	0	0	0	0	7
<b>Totals</b>			<b>7</b>	<b>0</b>	<b>0</b>	<b>0</b>	<b>0</b>	<b>0</b>	<b>0</b>	<b>7</b>

RESPONSIBLE AGENCY: **Managed by FDOT**

PHASE : Construction	SA		0	76	0	0	0	0	0	76
PHASE : Construction	DS		0	25	0	0	0	0	0	25
PHASE : Construction	SU		0	847	0	0	0	0	0	847
PHASE : Construction	DDR		0	50	0	0	0	0	0	50
<b>Totals</b>			<b>0</b>	<b>998</b>	<b>0</b>	<b>0</b>	<b>0</b>	<b>0</b>	<b>0</b>	<b>998</b>

RESPONSIBLE AGENCY: **Managed by FDOT**

MIAMI-DADE METROPOLITAN PLANNING ORGANIZATION  
 TRANSPORTATION IMPROVEMENT PROGRAM  
 PRIMARY STATE HIGHWAYS AND INTERMODAL



**HIGHWAYS**

MPO Project Num: **DT4259791**      Project Description: **SR 948/NW 36TH ST**      **FROM W OF LEE DRIVE**      **TO E OF OKEECHOBEE ROAD**

LRTP Ref.: p. F-9

County: **MIAMI-DADE**

Roadway ID: **220000**

Lanes Exist: **4**

Lanes Improved: **4**

Lanes Added: **0**

Project Length: **0.683**

District: **6**

Type of Work: **RESURFACING**

RESPONSIBLE AGENCY: **Managed by FDOT**

RESPONSIBLE AGENCY: **Managed by FDOT**

		Proposed Funding (in \$000s)								
		Funding Source	<2012	2012 - 2013	2013 - 2014	2014 - 2015	2015 - 2016	2016 - 2017	>2017	All Years
PHASE : Preliminary Engineering	DS		20	0	0	0	0	0	0	20
PHASE : Preliminary Engineering	DIH		79	0	0	0	0	0	0	79
<b>Totals</b>			<b>99</b>	<b>0</b>	<b>0</b>	<b>0</b>	<b>0</b>	<b>0</b>	<b>0</b>	<b>99</b>
PHASE : Construction	DIH		0	0	15	0	0	0	0	15
PHASE : Construction	DDR		0	0	1,173	0	0	0	0	1,173
<b>Totals</b>			<b>0</b>	<b>0</b>	<b>1,188</b>	<b>0</b>	<b>0</b>	<b>0</b>	<b>0</b>	<b>1,188</b>



MIAMI-DADE METROPOLITAN PLANNING ORGANIZATION  
 TRANSPORTATION IMPROVEMENT PROGRAM  
 PRIMARY STATE HIGHWAYS AND INTERMODAL



**HIGHWAYS**

MPO Project Num: **DT4273691**  
 L RTP Ref.: p. 4-36  
 County: **MIAMI-DADE**  
 Roadway ID: **150000**  
 Lanes Exist: **2**  
 Lanes Improved: **2**  
 Lanes Added: **2**  
 Project Length: **3.852**  
 District: **6**

Project Description: **SR 997/KROME AVENUE FROM SW 296 STREET TO SW 232 STREET**

Type of Work: **ADD LANES & RECONSTRUCT**

		Proposed Funding (in \$000s)								
		Funding Source	<2012	2012 - 2013	2013 - 2014	2014 - 2015	2015 - 2016	2016 - 2017	>2017	All Years
RESPONSIBLE AGENCY: <b>Managed by FDOT</b>	PHASE : Preliminary Engineering	DIH	0	0	0	100	0	0	0	100
	PHASE : Preliminary Engineering	DS	0	0	130	50	0	0	0	180
	<b>Totals</b>		<b>0</b>	<b>0</b>	<b>130</b>	<b>150</b>	<b>0</b>	<b>0</b>	<b>0</b>	<b>280</b>
RESPONSIBLE AGENCY: <b>Managed by FDOT</b>	PHASE : Railroad and Utilities	DDR	0	0	0	0	0	628	0	628
	<b>Totals</b>		<b>0</b>	<b>0</b>	<b>0</b>	<b>0</b>	<b>0</b>	<b>628</b>	<b>0</b>	<b>628</b>
	PHASE : Right of Way	DS	0	0	0	0	0	1,538	1,000	2,538
RESPONSIBLE AGENCY: <b>Managed by FDOT</b>	PHASE : Right of Way	DIH	0	0	0	0	0	927	909	1,836
	PHASE : Right of Way	DDR	0	0	0	0	0	14,590	21,563	36,153
	<b>Totals</b>		<b>0</b>	<b>0</b>	<b>0</b>	<b>0</b>	<b>0</b>	<b>17,055</b>	<b>23,472</b>	<b>40,527</b>
RESPONSIBLE AGENCY: <b>Managed by FDOT</b>	PHASE : Construction	DDR	0	0	0	0	0	0	33,544	33,544
	PHASE : Construction	DIH	0	0	0	0	0	0	2,720	2,720
	<b>Totals</b>		<b>0</b>	<b>0</b>	<b>0</b>	<b>0</b>	<b>0</b>	<b>0</b>	<b>36,264</b>	<b>36,264</b>



MIAMI-DADE METROPOLITAN PLANNING ORGANIZATION  
 TRANSPORTATION IMPROVEMENT PROGRAM  
 PRIMARY STATE HIGHWAYS AND INTERMODAL



**HIGHWAYS**

MPO Project Num: **DT4273692**      Project Description: **SR 997/KROME AVENUE**      **FROM SW 232 STREET**      **TO SW 184TH ST/EUREKA DR.**

LRTP Ref.: p. 4-36

County: **MIAMI-DADE**

Roadway ID: 150000

Lanes Exist: 2

Lanes Improved: 2

Lanes Added: 2

Project Length: 3.017

District: 6

Type of Work: **ADD LANES & RECONSTRUCT**

RESPONSIBLE AGENCY: **Managed by FDOT**

		Proposed Funding (in \$000s)							
Funding Source	<2012	2012 - 2013	2013 - 2014	2014 - 2015	2015 - 2016	2016 - 2017	>2017	All Years	
Totals	0	0	0	0	0	0	23,133	23,133	

MIAMI-DADE METROPOLITAN PLANNING ORGANIZATION  
 TRANSPORTATION IMPROVEMENT PROGRAM  
 PRIMARY STATE HIGHWAYS AND INTERMODAL



**HIGHWAYS**

MPO Project Num: **DT4273693**  
 LRTP Ref.: p. 4-36  
 County: **MIAMI-DADE**  
 Roadway ID: **150000**  
 Lanes Exist: **2**  
 Lanes Improved: **2**  
 Lanes Added: **2**  
 Project Length: **3.199**  
 District: **6**

Project Description: **SR 997/KROME AVENUE FROM SW 184 STREET TO SW 136 STREET**

Type of Work: **ADD LANES & RECONSTRUCT**

		Proposed Funding (in \$000s)								
		Funding Source	<2012	2012 - 2013	2013 - 2014	2014 - 2015	2015 - 2016	2016 - 2017	>2017	All Years
RESPONSIBLE AGENCY: <b>Managed by FDOT</b>	PHASE : Preliminary Engineering	DIH	0	0	0	100	0	0	0	100
	PHASE : Preliminary Engineering	DS	0	0	0	180	0	0	0	180
		<b>Totals</b>	<b>0</b>	<b>0</b>	<b>0</b>	<b>280</b>	<b>0</b>	<b>0</b>	<b>0</b>	<b>280</b>
RESPONSIBLE AGENCY: <b>Managed by FDOT</b>	PHASE : Railroad and Utilities	DS	0	0	0	0	0	492	0	492
		<b>Totals</b>	<b>0</b>	<b>0</b>	<b>0</b>	<b>0</b>	<b>0</b>	<b>492</b>	<b>0</b>	<b>492</b>
	PHASE : Right of Way	DIH	0	0	0	0	0	456	200	656
RESPONSIBLE AGENCY: <b>Managed by FDOT</b>	PHASE : Right of Way	DS	0	0	0	0	0	4,735	4,324	9,059
		<b>Totals</b>	<b>0</b>	<b>0</b>	<b>0</b>	<b>0</b>	<b>0</b>	<b>5,191</b>	<b>4,524</b>	<b>9,715</b>
	PHASE : Construction	DS	0	0	0	0	0	0	21,924	21,924
RESPONSIBLE AGENCY: <b>Managed by FDOT</b>	PHASE : Construction	DIH	0	0	0	0	0	0	1,986	1,986
		<b>Totals</b>	<b>0</b>	<b>0</b>	<b>0</b>	<b>0</b>	<b>0</b>	<b>0</b>	<b>23,910</b>	<b>23,910</b>

MIAMI-DADE METROPOLITAN PLANNING ORGANIZATION  
 TRANSPORTATION IMPROVEMENT PROGRAM  
 PRIMARY STATE HIGHWAYS AND INTERMODAL



**HIGHWAYS**

MPO Project Num: **DT4274201**  
 LRTP Ref.: p. F-9  
 County: **MIAMI-DADE**  
 Roadway ID: **281000**  
 Lanes Exist: **2**  
 Lanes Improved: **2**  
 Lanes Added: **0**  
 Project Length: **2.232**  
 District: **6**

Project Description: **SR 953/LEJEUNE RD**

**FROM SE 11 PLACE**

**TO S OF SR 934/E 25 ST**

Type of Work: **MAINTENANCE RESURFACING (FLEX)**

		Proposed Funding (in \$000s)								
		Funding Source	<2012	2012 - 2013	2013 - 2014	2014 - 2015	2015 - 2016	2016 - 2017	>2017	All Years
RESPONSIBLE AGENCY: <b>Managed by FDOT</b>	PHASE : Preliminary Engineering	DDR	228	0	0	0	0	0	0	228
	PHASE : Preliminary Engineering	DIH	30	0	0	0	0	0	0	30
	<b>Totals</b>		<b>258</b>	<b>0</b>	<b>0</b>	<b>0</b>	<b>0</b>	<b>0</b>	<b>0</b>	<b>258</b>
RESPONSIBLE AGENCY: <b>Managed by FDOT</b>	PHASE : Railroad and Utilities	DDR	15	0	0	0	0	0	0	15
	PHASE : Railroad and Utilities	LF	1	0	0	0	0	0	0	1
	<b>Totals</b>		<b>16</b>	<b>0</b>	<b>0</b>	<b>0</b>	<b>0</b>	<b>0</b>	<b>0</b>	<b>16</b>
RESPONSIBLE AGENCY: <b>Managed by FDOT</b>	PHASE : Construction	DDR	1,833	15	0	0	0	0	0	1,848
	PHASE : Construction	DIH	36	0	0	0	0	0	0	36
	<b>Totals</b>		<b>1,869</b>	<b>15</b>	<b>0</b>	<b>0</b>	<b>0</b>	<b>0</b>	<b>0</b>	<b>1,884</b>

MIAMI-DADE METROPOLITAN PLANNING ORGANIZATION  
 TRANSPORTATION IMPROVEMENT PROGRAM  
 PRIMARY STATE HIGHWAYS AND INTERMODAL



**HIGHWAYS**

MPO Project Num: **DT4274211**  
 LRTP Ref.: p. F-9  
 County: **MIAMI-DADE**  
 Roadway ID: **066000**  
 Lanes Exist: **4**  
 Lanes Improved: **4**  
 Lanes Added: **0**  
 Project Length: **0.304**  
 District: **6**

Project Description: **SR 922/96 ST KN CON.**

**FROM E OF E BAY HABR DR. TO HARDING AVENUE**

Type of Work: **RESURFACING**

RESPONSIBLE AGENCY: **Managed by FDOT**

RESPONSIBLE AGENCY: **Managed by FDOT**

		Proposed Funding (in \$000s)								
		Funding Source	<2012	2012 - 2013	2013 - 2014	2014 - 2015	2015 - 2016	2016 - 2017	>2017	All Years
PHASE : Preliminary Engineering	DIH		27	0	0	0	0	0	0	27
PHASE : Preliminary Engineering	DDR		113	0	0	0	0	0	0	113
		<b>Totals</b>	<b>140</b>	<b>0</b>	<b>0</b>	<b>0</b>	<b>0</b>	<b>0</b>	<b>0</b>	<b>140</b>
PHASE : Construction	DIH		0	65	0	0	0	0	0	65
PHASE : Construction	DS		0	312	60	0	0	0	0	372
		<b>Totals</b>	<b>0</b>	<b>377</b>	<b>60</b>	<b>0</b>	<b>0</b>	<b>0</b>	<b>0</b>	<b>437</b>

MIAMI-DADE METROPOLITAN PLANNING ORGANIZATION  
 TRANSPORTATION IMPROVEMENT PROGRAM  
 PRIMARY STATE HIGHWAYS AND INTERMODAL



**HIGHWAYS**

MPO Project Num: **DT4274511**  
 LRTP Ref.: p. F-9  
 County: **MIAMI-DADE**  
 Roadway ID: **075605**  
 Lanes Exist: **1**  
 Lanes Improved: **1**  
 Lanes Added: **0**  
 Project Length: **1.845**  
 District: **6**

Project Description: **SR 860/NW 186 STREET**

**FROM SR 93/I-75**

**TO WEST OF NW 87 AVE**

Type of Work: **MAINTENANCE RESURFACING (FLEX)**

RESPONSIBLE AGENCY: **Managed by FDOT**

RESPONSIBLE AGENCY: **Managed by FDOT**

		Proposed Funding (in \$000s)								
		Funding Source	<2012	2012 - 2013	2013 - 2014	2014 - 2015	2015 - 2016	2016 - 2017	>2017	All Years
PHASE : Preliminary Engineering	DIH		116	0	0	0	0	0	0	116
PHASE : Preliminary Engineering	DS		41	0	0	0	0	0	0	41
		<b>Totals</b>	<b>157</b>	<b>0</b>	<b>0</b>	<b>0</b>	<b>0</b>	<b>0</b>	<b>0</b>	<b>157</b>
PHASE : Construction	DDR		0	602	0	0	0	0	0	602
PHASE : Construction	DIH		0	75	0	0	0	0	0	75
		<b>Totals</b>	<b>0</b>	<b>677</b>	<b>0</b>	<b>0</b>	<b>0</b>	<b>0</b>	<b>0</b>	<b>677</b>

MIAMI-DADE METROPOLITAN PLANNING ORGANIZATION  
 TRANSPORTATION IMPROVEMENT PROGRAM  
 PRIMARY STATE HIGHWAYS AND INTERMODAL



**HIGHWAYS**

MPO Project Num: **DT4274521**      Project Description: **SR 934/NW/NE 79 ST**      **FROM NW 14 AVENUE**      **TO NORTH BAYSHORE DRIVE**

L RTP Ref.: p. F-9

County: **MIAMI-DADE**

Roadway ID: **080000**

Lanes Exist: **6**

Lanes Improved: **6**

Lanes Added: **0**

Project Length: **2.956**

District: **6**

Type of Work: **RESURFACING**

		Proposed Funding (in \$000s)									
		Funding Source	<2012	2012 - 2013	2013 - 2014	2014 - 2015	2015 - 2016	2016 - 2017	>2017	All Years	
PHASE : Preliminary Engineering	SU	830	0	0	0	0	0	0	0	830	
PHASE : Preliminary Engineering	DIH	40	0	0	0	0	0	0	0	40	
<b>Totals</b>		<b>870</b>	<b>0</b>	<b>0</b>	<b>0</b>	<b>0</b>	<b>0</b>	<b>0</b>	<b>0</b>	<b>870</b>	
PHASE : Railroad and Utilities	SA	0	0	20	0	0	0	0	0	20	
<b>Totals</b>		<b>0</b>	<b>0</b>	<b>20</b>	<b>0</b>	<b>0</b>	<b>0</b>	<b>0</b>	<b>0</b>	<b>20</b>	
PHASE : Construction	DDR	0	0	685	0	0	0	0	0	685	
PHASE : Construction	HSP	0	0	827	0	0	0	0	0	827	
PHASE : Construction	SA	0	0	6,944	826	0	0	0	0	7,770	
<b>Totals</b>		<b>0</b>	<b>0</b>	<b>8,456</b>	<b>826</b>	<b>0</b>	<b>0</b>	<b>0</b>	<b>0</b>	<b>9,282</b>	

RESPONSIBLE AGENCY: **Managed by FDOT**

RESPONSIBLE AGENCY: **Managed by FDOT**

RESPONSIBLE AGENCY: **Managed by FDOT**



MIAMI-DADE METROPOLITAN PLANNING ORGANIZATION  
 TRANSPORTATION IMPROVEMENT PROGRAM  
 PRIMARY STATE HIGHWAYS AND INTERMODAL



**HIGHWAYS**

MPO Project Num: **DT4275021**  
 LRTP Ref.: p. F-9  
 County: **MIAMI-DADE**  
 Roadway ID: **001000**  
 Lanes Exist: **6**  
 Lanes Improved: **4**  
 Lanes Added: **0**  
 Project Length: **0.288**  
 District: **6**

Project Description: **SR 94/SW 88 ST**

**FROM HEFT SB OFF RAMP**

**TO HEFT NB OFF RAMP**

Type of Work: **RESURFACING**

		Proposed Funding (in \$000s)								
		Funding Source	<2012	2012 - 2013	2013 - 2014	2014 - 2015	2015 - 2016	2016 - 2017	>2017	All Years
PHASE : Preliminary Engineering	DS	25	0	0	0	0	0	0	0	25
PHASE : Preliminary Engineering	DIH	30	0	0	0	0	0	0	0	30
PHASE : Preliminary Engineering	DDR	111	0	0	0	0	0	0	0	111
<b>Totals</b>		<b>166</b>	<b>0</b>	<b>0</b>	<b>0</b>	<b>0</b>	<b>0</b>	<b>0</b>	<b>0</b>	<b>166</b>

RESPONSIBLE AGENCY: **Managed by FDOT**

PHASE : Construction	DIH	0	86	0	0	0	0	0	0	86
PHASE : Construction	DS	0	50	0	0	0	0	0	0	50
PHASE : Construction	SA	0	709	0	0	0	0	0	0	709
PHASE : Construction	DDR	0	121	0	0	0	0	0	0	121
<b>Totals</b>		<b>0</b>	<b>966</b>	<b>0</b>	<b>0</b>	<b>0</b>	<b>0</b>	<b>0</b>	<b>0</b>	<b>966</b>

RESPONSIBLE AGENCY: **Managed by FDOT**

MIAMI-DADE METROPOLITAN PLANNING ORGANIZATION  
 TRANSPORTATION IMPROVEMENT PROGRAM  
 PRIMARY STATE HIGHWAYS AND INTERMODAL



**HIGHWAYS**

MPO Project Num: **DT4275051**  
 LRTP Ref.: p. F-9  
 County: **MIAMI-DADE**  
 Roadway ID: **060002**  
 Lanes Exist: **2**  
 Lanes Improved: **2**  
 Lanes Added: **0**  
 Project Length: **0.154**  
 District: **6**

Project Description: **SR A1A/INDIAN CRK DR FROM 44TH STREET TO 42ND STREET**

Type of Work: **RESURFACING**

RESPONSIBLE AGENCY: **Managed by FDOT**

RESPONSIBLE AGENCY: **Managed by FDOT**

		Proposed Funding (in \$000s)								
		Funding Source	<2012	2012 - 2013	2013 - 2014	2014 - 2015	2015 - 2016	2016 - 2017	>2017	All Years
PHASE : Preliminary Engineering	DIH		20	0	0	0	0	0	0	20
PHASE : Preliminary Engineering	DDR		119	0	0	0	0	0	0	119
		<b>Totals</b>	<b>139</b>	<b>0</b>	<b>0</b>	<b>0</b>	<b>0</b>	<b>0</b>	<b>0</b>	<b>139</b>
PHASE : Construction	DDR		0	0	1,005	0	0	0	0	1,005
PHASE : Construction	DIH		0	0	11	0	0	0	0	11
		<b>Totals</b>	<b>0</b>	<b>0</b>	<b>1,016</b>	<b>0</b>	<b>0</b>	<b>0</b>	<b>0</b>	<b>1,016</b>

MIAMI-DADE METROPOLITAN PLANNING ORGANIZATION  
 TRANSPORTATION IMPROVEMENT PROGRAM  
 PRIMARY STATE HIGHWAYS AND INTERMODAL



**HIGHWAYS**

MPO Project Num: **DT4275071**      Project Description: **SR 916/NW 138 STREET**      **FROM SR 826/PALMETTO**      **TO W OF NW 67 AVENUE**  
 LRTP Ref.:      p. F-9      **XPWY**

County: **MIAMI-DADE**

Roadway ID: **008000**

Lanes Exist: **2**

Lanes Improved: **2**

Lanes Added: **0**

Project Length: **1.007**

District: **6**

Type of Work: **MAINTENANCE RESURFACING (FLEX)**

		Proposed Funding (in \$000s)									
		Funding Source	<2012	2012 - 2013	2013 - 2014	2014 - 2015	2015 - 2016	2016 - 2017	>2017	All Years	
PHASE : Preliminary Engineering	DIH	98	0	0	0	0	0	0	0	98	
PHASE : Preliminary Engineering	DDR	30	0	0	0	0	0	0	0	30	
<b>Totals</b>		<b>128</b>	<b>0</b>	<b>0</b>	<b>0</b>	<b>0</b>	<b>0</b>	<b>0</b>	<b>0</b>	<b>128</b>	
PHASE : Railroad and Utilities	LF	2	0	0	0	0	0	0	0	2	
<b>Totals</b>		<b>2</b>	<b>0</b>	<b>0</b>	<b>0</b>	<b>0</b>	<b>0</b>	<b>0</b>	<b>0</b>	<b>2</b>	
PHASE : Construction	DDR	558	66	0	0	0	0	0	0	624	
PHASE : Construction	DIH	63	0	0	0	0	0	0	0	63	
<b>Totals</b>		<b>621</b>	<b>66</b>	<b>0</b>	<b>0</b>	<b>0</b>	<b>0</b>	<b>0</b>	<b>0</b>	<b>687</b>	

RESPONSIBLE AGENCY: **Managed by FDOT**

RESPONSIBLE AGENCY: **Managed by FDOT**

RESPONSIBLE AGENCY: **Managed by FDOT**

MIAMI-DADE METROPOLITAN PLANNING ORGANIZATION  
 TRANSPORTATION IMPROVEMENT PROGRAM  
 PRIMARY STATE HIGHWAYS AND INTERMODAL



**HIGHWAYS**

MPO Project Num: **DT4275081**  
 LRTP Ref.: p. F-9  
 County: **MIAMI-DADE**  
 Roadway ID: **110000**  
 Lanes Exist: **2**  
 Lanes Improved: **2**  
 Lanes Added: **0**  
 Project Length: **3.967**  
 District: **6**

Project Description: **SR 90/TAMIAMI TRAIL**

**FROM COLLIER COUNTY LINE TO W OF LOOP ROAD**

Type of Work: **MAINTENANCE RESURFACING (FLEX)**

RESPONSIBLE AGENCY: **Managed by FDOT**

RESPONSIBLE AGENCY: **Managed by FDOT**

		Proposed Funding (in \$000s)								
		Funding Source	<2012	2012 - 2013	2013 - 2014	2014 - 2015	2015 - 2016	2016 - 2017	>2017	All Years
PHASE : Preliminary Engineering	DDR	158	0	0	0	0	0	0	0	158
PHASE : Preliminary Engineering	DIH	30	0	0	0	0	0	0	0	30
<b>Totals</b>		<b>188</b>	<b>0</b>	<b>0</b>	<b>0</b>	<b>0</b>	<b>0</b>	<b>0</b>	<b>0</b>	<b>188</b>
PHASE : Construction	DDR	1,709	187	0	0	0	0	0	0	1,896
PHASE : Construction	DIH	18	0	0	0	0	0	0	0	18
<b>Totals</b>		<b>1,727</b>	<b>187</b>	<b>0</b>	<b>0</b>	<b>0</b>	<b>0</b>	<b>0</b>	<b>0</b>	<b>1,914</b>

MIAMI-DADE METROPOLITAN PLANNING ORGANIZATION  
 TRANSPORTATION IMPROVEMENT PROGRAM  
 PRIMARY STATE HIGHWAYS AND INTERMODAL



**HIGHWAYS**

MPO Project Num: **DT4275131**  
 LRTP Ref.: p. F-9  
 County: **MIAMI-DADE**  
 Roadway ID: **054000**  
 Lanes Exist: **2**  
 Lanes Improved: **2**  
 Lanes Added: **0**  
 Project Length: **2.454**  
 District: **6**

Project Description: **SR 972/CORAL WAY**

**FROM SW 37 AVENUE**

**TO E OF SW 13 AVENUE**

Type of Work: **RESURFACING**

		Proposed Funding (in \$000s)								
		Funding Source	<2012	2012 - 2013	2013 - 2014	2014 - 2015	2015 - 2016	2016 - 2017	>2017	All Years
PHASE : Preliminary Engineering	DIH		57	0	0	0	0	0	0	57
PHASE : Preliminary Engineering	SU		592	0	0	0	0	0	0	592
PHASE : Preliminary Engineering	HSP		42	0	0	0	0	0	0	42
RESPONSIBLE AGENCY: <b>Managed by FDOT</b>		<b>Totals</b>	<b>691</b>	<b>0</b>	<b>0</b>	<b>0</b>	<b>0</b>	<b>0</b>	<b>0</b>	<b>691</b>

PHASE : Construction	HSP		0	509	0	0	0	0	0	509
PHASE : Construction	DS		8	50	0	0	0	0	0	58
PHASE : Construction	DDR		0	61	0	0	0	0	0	61
PHASE : Construction	SU		0	1,904	0	0	0	0	0	1,904
RESPONSIBLE AGENCY: <b>Managed by FDOT</b>		<b>Totals</b>	<b>8</b>	<b>2,524</b>	<b>0</b>	<b>0</b>	<b>0</b>	<b>0</b>	<b>0</b>	<b>2,532</b>

MIAMI-DADE METROPOLITAN PLANNING ORGANIZATION  
 TRANSPORTATION IMPROVEMENT PROGRAM  
 PRIMARY STATE HIGHWAYS AND INTERMODAL



**HIGHWAYS**

MPO Project Num: **DT4275151**  
 LRTP Ref.: p. F-9  
 County: **MIAMI-DADE**  
 Roadway ID: **270000**  
 Lanes Exist: **5**  
 Lanes Improved: **5**  
 Lanes Added: **0**  
 Project Length: **1.928**  
 District: **6**

Project Description: **SR 9A/I-95 (SB)**

**FROM S OF BRDG OVER SR  
922**

**TO N OF BRDG OVER  
BISC.CANAL**

Type of Work: **RIGID PAVEMENT REHABILITATION**

		Proposed Funding (in \$000s)								
		Funding Source	<2012	2012 - 2013	2013 - 2014	2014 - 2015	2015 - 2016	2016 - 2017	>2017	All Years
PHASE : Preliminary Engineering	DIH		44	0	0	0	0	0	0	44
PHASE : Preliminary Engineering	ACIM		341	0	0	0	0	0	0	341
<b>Totals</b>			<b>385</b>	<b>0</b>	<b>0</b>	<b>0</b>	<b>0</b>	<b>0</b>	<b>0</b>	<b>385</b>
PHASE : Construction	ACIM		0	3,106	0	0	0	0	0	3,106
<b>Totals</b>			<b>0</b>	<b>3,106</b>	<b>0</b>	<b>0</b>	<b>0</b>	<b>0</b>	<b>0</b>	<b>3,106</b>

RESPONSIBLE AGENCY: **Managed by FDOT**

RESPONSIBLE AGENCY: **Managed by FDOT**

MIAMI-DADE METROPOLITAN PLANNING ORGANIZATION  
 TRANSPORTATION IMPROVEMENT PROGRAM  
 PRIMARY STATE HIGHWAYS AND INTERMODAL



**HIGHWAYS**

MPO Project Num: **DT4275171**      Project Description: **SR 934/NW81/82 ST/NE 82 ST**      **FROM NW 13TH COURT**      **TO SR 5/BISCAYNE BLVD.**

LRTP Ref.: p. F-9

County: **MIAMI-DADE**

Roadway ID: **080001**

Lanes Exist: **4**

Lanes Improved: **4**

Lanes Added: **0**

Project Length: **2.318**

District: **6**

Type of Work: **RESURFACING**

		Proposed Funding (in \$000s)								
		Funding Source	<2012	2012 - 2013	2013 - 2014	2014 - 2015	2015 - 2016	2016 - 2017	>2017	All Years
PHASE : Preliminary Engineering	HSP	62	0	0	0	0	0	0	0	62
PHASE : Preliminary Engineering	DIH	52	0	0	0	0	0	0	0	52
PHASE : Preliminary Engineering	SU	675	0	0	0	0	0	0	0	675
<b>Totals</b>		<b>789</b>	<b>0</b>	<b>0</b>	<b>0</b>	<b>0</b>	<b>0</b>	<b>0</b>	<b>0</b>	<b>789</b>

RESPONSIBLE AGENCY: **Managed by FDOT**

PHASE : Railroad and Utilities	DDR	0	15	0	0	0	0	0	0	15
<b>Totals</b>		<b>0</b>	<b>15</b>	<b>0</b>	<b>0</b>	<b>0</b>	<b>0</b>	<b>0</b>	<b>0</b>	<b>15</b>

RESPONSIBLE AGENCY: **Managed by FDOT**

PHASE : Construction	EB	0	2,289	0	0	0	0	0	0	2,289
PHASE : Construction	HSP	0	178	0	0	0	0	0	0	178
PHASE : Construction	DDR	0	2,020	0	0	0	0	0	0	2,020
PHASE : Construction	SA	0	682	0	0	0	0	0	0	682
<b>Totals</b>		<b>0</b>	<b>5,169</b>	<b>0</b>	<b>0</b>	<b>0</b>	<b>0</b>	<b>0</b>	<b>0</b>	<b>5,169</b>

RESPONSIBLE AGENCY: **Managed by FDOT**

MIAMI-DADE METROPOLITAN PLANNING ORGANIZATION  
 TRANSPORTATION IMPROVEMENT PROGRAM  
 PRIMARY STATE HIGHWAYS AND INTERMODAL



**HIGHWAYS**

MPO Project Num: **DT4276511**  
 LRTP Ref.: p. F-9  
 County: **MIAMI-DADE**  
 Roadway ID: **055000**  
 Lanes Exist: **3**  
 Lanes Improved: **3**  
 Lanes Added: **0**  
 Project Length: **2.321**  
 District: **6**

Project Description: **SR 986/SUNSET DR.**

**FROM SW 109 PLACE**

**TO SW 87 AVENUE**

Type of Work: **RESURFACING**

		Proposed Funding (in \$000s)								
		Funding Source	<2012	2012 - 2013	2013 - 2014	2014 - 2015	2015 - 2016	2016 - 2017	>2017	All Years
RESPONSIBLE AGENCY: <b>Managed by FDOT</b>	PHASE : Preliminary Engineering	DDR	333	0	0	0	0	0	0	333
	PHASE : Preliminary Engineering	DIH	44	0	0	0	0	0	0	44
		<b>Totals</b>	<b>377</b>	<b>0</b>	<b>0</b>	<b>0</b>	<b>0</b>	<b>0</b>	<b>0</b>	<b>0</b>
RESPONSIBLE AGENCY: <b>Managed by FDOT</b>	PHASE : Railroad and Utilities	DS	0	60	0	0	0	0	0	60
		<b>Totals</b>	<b>0</b>	<b>60</b>	<b>0</b>	<b>0</b>	<b>0</b>	<b>0</b>	<b>0</b>	<b>60</b>
RESPONSIBLE AGENCY: <b>Managed by FDOT</b>	PHASE : Right of Way	DIH	0	0	0	0	0	0	0	0
		<b>Totals</b>	<b>0</b>	<b>0</b>	<b>0</b>	<b>0</b>	<b>0</b>	<b>0</b>	<b>0</b>	<b>0</b>
RESPONSIBLE AGENCY: <b>Managed by FDOT</b>	PHASE : Construction	DIH	0	58	0	0	0	0	0	58
	PHASE : Construction	SA	0	2,708	0	0	0	0	0	2,708
	PHASE : Construction	DS	0	465	0	0	0	0	0	465
		<b>Totals</b>	<b>0</b>	<b>3,231</b>	<b>0</b>	<b>0</b>	<b>0</b>	<b>0</b>	<b>0</b>	<b>0</b>



MIAMI-DADE METROPOLITAN PLANNING ORGANIZATION  
 TRANSPORTATION IMPROVEMENT PROGRAM  
 PRIMARY STATE HIGHWAYS AND INTERMODAL



**HIGHWAYS**

MPO Project Num: **DT4278491**  
 LRTP Ref.: p. F-9  
 County: **DIST/ST-WIDE**  
 Roadway ID:  
 Lanes Exist: 0  
 Lanes Improved: 0  
 Lanes Added: 0  
 Project Length: 0  
 District: 6

Project Description: **D/W PROPERTY MGMT. ASBESTOS  
 CONSULT ABATEMNT AND  
 DEMOLITION SERVICES**

Type of Work: **RIGHT OF WAY ACTIVITIES**

RESPONSIBLE AGENCY: **Managed by FDOT**

		Proposed Funding (in \$000s)								
		Funding Source	<2012	2012 - 2013	2013 - 2014	2014 - 2015	2015 - 2016	2016 - 2017	>2017	All Years
PHASE : Right of Way	DS		295	25	25	25	25	25	0	420
PHASE : Right of Way	DIH		119	5	5	5	5	5	0	144
<b>Totals</b>			<b>414</b>	<b>30</b>	<b>30</b>	<b>30</b>	<b>30</b>	<b>30</b>	<b>0</b>	<b>564</b>

MIAMI-DADE METROPOLITAN PLANNING ORGANIZATION  
 TRANSPORTATION IMPROVEMENT PROGRAM  
 PRIMARY STATE HIGHWAYS AND INTERMODAL



**HIGHWAYS**

MPO Project Num: **DT4279641**  
 LRTP Ref.: p. F-9  
 County: **MIAMI-DADE**  
 Roadway ID: **270212**  
 Lanes Exist: **0**  
 Lanes Improved: **0**  
 Lanes Added: **0**  
 Project Length: **0.056**  
 District: **6**

Project Description: **SR 9A/I-95 RAMP 12A**

**AT SR 91/TURNPIKE  
 REP/PAINTING BRDG 870349**

Type of Work: **BRIDGE - PAINTING**

RESPONSIBLE AGENCY: **Managed by FDOT**

RESPONSIBLE AGENCY: **Managed by FDOT**

		Proposed Funding (in \$000s)								
		Funding Source	<2012	2012 - 2013	2013 - 2014	2014 - 2015	2015 - 2016	2016 - 2017	>2017	All Years
PHASE : Preliminary Engineering	DIH	5	0	0	0	0	0	0	0	5
<b>Totals</b>		<b>5</b>	<b>0</b>	<b>0</b>	<b>0</b>	<b>0</b>	<b>0</b>	<b>0</b>	<b>0</b>	<b>5</b>
PHASE : Construction	BRRP	525	71	0	0	0	0	0	0	596
PHASE : Construction	DIH	18	0	0	0	0	0	0	0	18
<b>Totals</b>		<b>543</b>	<b>71</b>	<b>0</b>	<b>0</b>	<b>0</b>	<b>0</b>	<b>0</b>	<b>0</b>	<b>614</b>

MIAMI-DADE METROPOLITAN PLANNING ORGANIZATION  
 TRANSPORTATION IMPROVEMENT PROGRAM  
 PRIMARY STATE HIGHWAYS AND INTERMODAL



**HIGHWAYS**

MPO Project Num: **DT4280531**  
 LRTP Ref.: p. F-9  
 County: **MIAMI-DADE**  
 Roadway ID: **000038**  
 Lanes Exist: **2**  
 Lanes Improved: **0**  
 Lanes Added: **0**  
 Project Length: **2**  
 District: **6**

Project Description: **SW 184 STREET FROM SW 177 AVENUE TO SW 157 AVENUE**

Type of Work: **SIGNING/PAVEMENT MARKINGS**

		Proposed Funding (in \$000s)									
		Funding Source	<2012	2012 - 2013	2013 - 2014	2014 - 2015	2015 - 2016	2016 - 2017	>2017	All Years	
RESPONSIBLE AGENCY: <b>Managed by FDOT</b>	PHASE : Preliminary Engineering	HSP	39	0	0	0	0	0	0	39	
	PHASE : Preliminary Engineering	EB	180	0	0	0	0	0	0	180	
	PHASE : Preliminary Engineering	HRRR	14	0	0	0	0	0	0	14	
	<b>Totals</b>			<b>233</b>	<b>0</b>	<b>0</b>	<b>0</b>	<b>0</b>	<b>0</b>	<b>0</b>	<b>233</b>
RESPONSIBLE AGENCY: <b>Managed by FDOT</b>	PHASE : Construction	HRRR	0	174	0	0	0	0	0	174	
	PHASE : Construction	HSP	0	733	0	0	0	0	0	733	
	<b>Totals</b>			<b>0</b>	<b>907</b>	<b>0</b>	<b>0</b>	<b>0</b>	<b>0</b>	<b>0</b>	<b>907</b>

MIAMI-DADE METROPOLITAN PLANNING ORGANIZATION  
 TRANSPORTATION IMPROVEMENT PROGRAM  
 PRIMARY STATE HIGHWAYS AND INTERMODAL



**HIGHWAYS**

MPO Project Num: **DT4280541**  
 LRTP Ref.: p. F-9  
 County: **MIAMI-DADE**  
 Roadway ID: **140000**  
 Lanes Exist: **6**  
 Lanes Improved: **0**  
 Lanes Added: **0**  
 Project Length: **0.803**  
 District: **6**

Project Description: **SR 7/NW 7 AVENUE** **FROM NW 131 STREET** **TO NW 118 STREET**

Type of Work: **TRAFFIC OPS IMPROVEMENT**

		Proposed Funding (in \$000s)								
		Funding Source	<2012	2012 - 2013	2013 - 2014	2014 - 2015	2015 - 2016	2016 - 2017	>2017	All Years
PHASE : Preliminary Engineering	HSP		430	0	0	0	0	0	0	430
PHASE : Preliminary Engineering	DS		33	0	0	0	0	0	0	33
PHASE : Preliminary Engineering	DIH		38	0	0	0	0	0	0	38
RESPONSIBLE AGENCY: <b>Managed by FDOT</b>		<b>Totals</b>	<b>501</b>	<b>0</b>	<b>0</b>	<b>0</b>	<b>0</b>	<b>0</b>	<b>0</b>	<b>501</b>

PHASE : Construction	DIH		0	13	0	0	0	0	0	13
PHASE : Construction	DS		0	0	0	0	0	0	0	0
PHASE : Construction	HSP		0	1,545	0	0	0	0	0	1,545
RESPONSIBLE AGENCY: <b>Managed by FDOT</b>		<b>Totals</b>	<b>0</b>	<b>1,558</b>	<b>0</b>	<b>0</b>	<b>0</b>	<b>0</b>	<b>0</b>	<b>1,558</b>

MIAMI-DADE METROPOLITAN PLANNING ORGANIZATION  
 TRANSPORTATION IMPROVEMENT PROGRAM  
 PRIMARY STATE HIGHWAYS AND INTERMODAL



**HIGHWAYS**

MPO Project Num: **DT4280551**  
 LRTP Ref.: p. F-9  
 County: **MIAMI-DADE**  
 Roadway ID: **044000**  
 Lanes Exist: **6**  
 Lanes Improved: **6**  
 Lanes Added: **0**  
 Project Length: **0.999**  
 District: **6**

Project Description: **SR 976/SW 40 STREET FROM SW 95 AVENUE TO SW 85 AVENUE**

Type of Work: **TRAFFIC OPS IMPROVEMENT**

RESPONSIBLE AGENCY: **Managed by FDOT**

RESPONSIBLE AGENCY: **Managed by FDOT**

		Proposed Funding (in \$000s)								
		Funding Source	<2012	2012 - 2013	2013 - 2014	2014 - 2015	2015 - 2016	2016 - 2017	>2017	All Years
PHASE : Preliminary Engineering	HSP		154	0	0	0	0	0	0	154
PHASE : Preliminary Engineering	DIH		10	0	0	0	0	0	0	10
		<b>Totals</b>	<b>164</b>	<b>0</b>	<b>0</b>	<b>0</b>	<b>0</b>	<b>0</b>	<b>0</b>	<b>164</b>
PHASE : Construction	DIH		0	4	0	0	0	0	0	4
PHASE : Construction	HSP		0	250	0	0	0	0	0	250
		<b>Totals</b>	<b>0</b>	<b>254</b>	<b>0</b>	<b>0</b>	<b>0</b>	<b>0</b>	<b>0</b>	<b>254</b>

MIAMI-DADE METROPOLITAN PLANNING ORGANIZATION  
 TRANSPORTATION IMPROVEMENT PROGRAM  
 PRIMARY STATE HIGHWAYS AND INTERMODAL



**HIGHWAYS**

MPO Project Num: **DT4282101**  
 LRTP Ref.: pp. 4-50, 4-51  
 County: **DIST/ST-WIDE**  
 Roadway ID:  
 Lanes Exist: 0  
 Lanes Improved: 0  
 Lanes Added: 0  
 Project Length: 0  
 District: 6

Project Description: **SAFE ROUTES TO SCHOOL (GRADES K-8) VARIOUS SCHOOLS/LOCATIONS**

Type of Work: **PEDESTRIAN SAFETY IMPROVEMENT**

		Proposed Funding (in \$000s)								
		Funding Source	<2012	2012 - 2013	2013 - 2014	2014 - 2015	2015 - 2016	2016 - 2017	>2017	All Years
	PHASE : Preliminary Engineering	SR2S	0	0	88	0	0	0	0	88
RESPONSIBLE AGENCY:	Responsible Agency To Be Determined	Totals	0	0	88	0	0	0	0	88
	PHASE : Construction	SR2S	0	0	0	673	0	0	0	673
RESPONSIBLE AGENCY:	Responsible Agency To Be Determined	Totals	0	0	0	673	0	0	0	673

MIAMI-DADE METROPOLITAN PLANNING ORGANIZATION  
 TRANSPORTATION IMPROVEMENT PROGRAM  
 PRIMARY STATE HIGHWAYS AND INTERMODAL



**HIGHWAYS**

MPO Project Num: **DT4282111**  
 LRTP Ref.: pp. 4-50, 4-51  
 County: **DIST/ST-WIDE**  
 Roadway ID:  
 Lanes Exist: 0  
 Lanes Improved: 0  
 Lanes Added: 0  
 Project Length: 0  
 District: 6

Project Description: **SAFE ROUTES TO SCHOOL (GRADES K-8) VARIOUS SCHOOLS/LOCATIONS**

Type of Work: **PEDESTRIAN SAFETY IMPROVEMENT**

		Proposed Funding (in \$000s)								
		Funding Source	<2012	2012 - 2013	2013 - 2014	2014 - 2015	2015 - 2016	2016 - 2017	>2017	All Years
	PHASE : Preliminary Engineering	SR2S	0	0	84	0	0	0	0	84
RESPONSIBLE AGENCY:	Responsible Agency To Be Determined	Totals	0	0	84	0	0	0	0	84
	PHASE : Construction	SR2S	0	0	0	605	0	0	0	605
RESPONSIBLE AGENCY:	Responsible Agency To Be Determined	Totals	0	0	0	605	0	0	0	605

MIAMI-DADE METROPOLITAN PLANNING ORGANIZATION  
 TRANSPORTATION IMPROVEMENT PROGRAM  
 PRIMARY STATE HIGHWAYS AND INTERMODAL



**HIGHWAYS**

MPO Project Num: **DT4282771**  
 LRTP Ref.: p. F-9  
 County: **MIAMI-DADE**  
 Roadway ID: **090000**  
 Lanes Exist: **2**  
 Lanes Improved: **0**  
 Lanes Added: **0**  
 Project Length: **0.001**  
 District: **6**

Project Description: **SR 25/NW 36 STREET** **AT SR 7/NW 7 AVENUE**

Type of Work: **INTERSECTION IMPROVEMENT**

		Proposed Funding (in \$000s)									
		Funding Source	<2012	2012 - 2013	2013 - 2014	2014 - 2015	2015 - 2016	2016 - 2017	>2017	All Years	
RESPONSIBLE AGENCY: <b>Managed by FDOT</b>	PHASE : Preliminary Engineering	HSP	101	0	0	0	0	0	0	101	
	PHASE : Preliminary Engineering	DIH	19	0	0	0	0	0	0	19	
	PHASE : Preliminary Engineering	DDR	10	0	0	0	0	0	0	10	
	<b>Totals</b>			<b>130</b>	<b>0</b>	<b>0</b>	<b>0</b>	<b>0</b>	<b>0</b>	<b>0</b>	<b>130</b>
RESPONSIBLE AGENCY: <b>Managed by FDOT</b>	PHASE : Construction	DIH	0	1	0	0	0	0	0	1	
	PHASE : Construction	HSP	0	257	32	0	0	0	0	289	
	<b>Totals</b>			<b>0</b>	<b>258</b>	<b>32</b>	<b>0</b>	<b>0</b>	<b>0</b>	<b>0</b>	<b>290</b>



MIAMI-DADE METROPOLITAN PLANNING ORGANIZATION  
 TRANSPORTATION IMPROVEMENT PROGRAM  
 PRIMARY STATE HIGHWAYS AND INTERMODAL



**HIGHWAYS**

MPO Project Num: **DT4282781**  
 LRTP Ref.: p. F-9  
 County: **MIAMI-DADE**  
 Roadway ID: **250000**  
 Lanes Exist: **4**  
 Lanes Improved: **0**  
 Lanes Added: **0**  
 Project Length: **0.071**  
 District: **6**

Project Description: **SR 944/NW 54 STREET FROM SR 7/NW 7 AVENUE TO NW 6TH COURT**

Type of Work: **INTERSECTION IMPROVEMENT**

		Proposed Funding (in \$000s)									
		Funding Source	<2012	2012 - 2013	2013 - 2014	2014 - 2015	2015 - 2016	2016 - 2017	>2017	All Years	
RESPONSIBLE AGENCY: <b>Managed by FDOT</b>	PHASE : Preliminary Engineering	HSP	105	0	0	0	0	0	0	105	
	PHASE : Preliminary Engineering	DIH	19	0	0	0	0	0	0	19	
	PHASE : Preliminary Engineering	DDR	10	0	0	0	0	0	0	10	
	<b>Totals</b>			<b>134</b>	<b>0</b>	<b>0</b>	<b>0</b>	<b>0</b>	<b>0</b>	<b>0</b>	<b>134</b>
RESPONSIBLE AGENCY: <b>Managed by FDOT</b>	PHASE : Construction	HSP	0	243	30	0	0	0	0	273	
	PHASE : Construction	DIH	0	2	0	0	0	0	0	2	
	<b>Totals</b>			<b>0</b>	<b>245</b>	<b>30</b>	<b>0</b>	<b>0</b>	<b>0</b>	<b>0</b>	<b>275</b>

MIAMI-DADE METROPOLITAN PLANNING ORGANIZATION  
 TRANSPORTATION IMPROVEMENT PROGRAM  
 PRIMARY STATE HIGHWAYS AND INTERMODAL



**HIGHWAYS**

MPO Project Num: **DT4282791**  
 LRTP Ref.: p. F-9  
 County: **MIAMI-DADE**  
 Roadway ID: **281000**  
 Lanes Exist: **4**  
 Lanes Improved: **0**  
 Lanes Added: **0**  
 Project Length: **0.045**  
 District: **6**

Project Description: **SR 953/LEJEUNE RD AT SR 5/US-1**

Type of Work: **INTERSECTION IMPROVEMENT**

		Proposed Funding (in \$000s)								
		Funding Source	<2012	2012 - 2013	2013 - 2014	2014 - 2015	2015 - 2016	2016 - 2017	>2017	All Years
RESPONSIBLE AGENCY: <b>Managed by FDOT</b>	PHASE : Preliminary Engineering	DIH	13	0	0	0	0	0	0	13
	PHASE : Preliminary Engineering	HSP	84	0	0	0	0	0	0	84
		<b>Totals</b>	<b>97</b>	<b>0</b>	<b>0</b>	<b>0</b>	<b>0</b>	<b>0</b>	<b>0</b>	<b>97</b>
RESPONSIBLE AGENCY: <b>Managed by FDOT</b>	PHASE : Railroad and Utilities	LF	0	300	0	0	0	0	0	300
		<b>Totals</b>	<b>0</b>	<b>300</b>	<b>0</b>	<b>0</b>	<b>0</b>	<b>0</b>	<b>0</b>	<b>300</b>
	PHASE : Right of Way	DS	42	0	0	0	0	0	0	42
RESPONSIBLE AGENCY: <b>Managed by FDOT</b>	PHASE : Right of Way	DIH	10	0	0	0	0	0	0	10
		<b>Totals</b>	<b>52</b>	<b>0</b>	<b>0</b>	<b>0</b>	<b>0</b>	<b>0</b>	<b>0</b>	<b>52</b>
	PHASE : Construction	DIH	0	2	0	0	0	0	0	2
RESPONSIBLE AGENCY: <b>Managed by FDOT</b>	PHASE : Construction	DS	0	20	0	0	0	0	0	20
	PHASE : Construction	HSP	0	221	0	0	0	0	0	221
		<b>Totals</b>	<b>0</b>	<b>243</b>	<b>0</b>	<b>0</b>	<b>0</b>	<b>0</b>	<b>0</b>	<b>243</b>

MIAMI-DADE METROPOLITAN PLANNING ORGANIZATION  
 TRANSPORTATION IMPROVEMENT PROGRAM  
 PRIMARY STATE HIGHWAYS AND INTERMODAL



**HIGHWAYS**

MPO Project Num: **DT4283581**  
 LRTP Ref.: p. 4-47  
 County: **MIAMI-DADE**  
 Roadway ID: **260615**  
 Lanes Exist: **0**  
 Lanes Improved: **0**  
 Lanes Added: **0**  
 Project Length: **0.7**  
 District: **6**

Project Description: **SR 826/PALMETTO EXPY - SR 826 EASTBOUND RAMP TO SR 9A/I-95 NORTHBOUND**

Type of Work: **INTERCHANGE RAMP (NEW)**

		Proposed Funding (in \$000s)								
		Funding Source	<2012	2012 - 2013	2013 - 2014	2014 - 2015	2015 - 2016	2016 - 2017	>2017	All Years
PHASE : Preliminary Engineering	PKYI		236	0	0	0	0	0	0	236
PHASE : Preliminary Engineering	ACEN		2,231	0	0	0	0	0	0	2,231
PHASE : Preliminary Engineering	DIH		125	0	0	0	0	0	0	125
PHASE : Preliminary Engineering	ACEN		0	0	1,100	0	0	0	0	1,100
RESPONSIBLE AGENCY: <b>Managed by FDOT</b>		<b>Totals</b>	<b>2,592</b>	<b>0</b>	<b>1,100</b>	<b>0</b>	<b>0</b>	<b>0</b>	<b>0</b>	<b>3,692</b>
PHASE : Construction	ACEN		0	0	0	0	51,650	0	0	51,650
RESPONSIBLE AGENCY: <b>Managed by FDOT</b>		<b>Totals</b>	<b>0</b>	<b>0</b>	<b>0</b>	<b>0</b>	<b>51,650</b>	<b>0</b>	<b>0</b>	<b>51,650</b>

MIAMI-DADE METROPOLITAN PLANNING ORGANIZATION  
 TRANSPORTATION IMPROVEMENT PROGRAM  
 PRIMARY STATE HIGHWAYS AND INTERMODAL



**HIGHWAYS**

MPO Project Num: **DT4284761**  
 LRTP Ref.: p. F-9  
 County: **MIAMI-DADE**  
 Roadway ID: **240000**  
 Lanes Exist: **6**  
 Lanes Improved: **6**  
 Lanes Added: **0**  
 Project Length: **0.795**  
 District: **6**

Project Description: **SR 9/NW 27 AVENUE**

**FROM S. OF NW 122 STREET TO S. OF NW 135 STREET**

Type of Work: **RESURFACING**

RESPONSIBLE AGENCY: **Managed by FDOT**

		Proposed Funding (in \$000s)								
		Funding Source	<2012	2012 - 2013	2013 - 2014	2014 - 2015	2015 - 2016	2016 - 2017	>2017	All Years
PHASE : Preliminary Engineering	DDR		429	0	0	0	0	0	0	429
PHASE : Preliminary Engineering	DIH		15	0	0	0	0	0	0	15
		<b>Totals</b>	<b>444</b>	<b>0</b>	<b>0</b>	<b>0</b>	<b>0</b>	<b>0</b>	<b>0</b>	<b>444</b>

RESPONSIBLE AGENCY: **Managed by FDOT**

PHASE : Construction	SA		0	1,290	0	0	0	0	0	1,290
PHASE : Construction	DS		0	50	0	0	0	0	0	50
PHASE : Construction	DIH		0	12	0	0	0	0	0	12
PHASE : Construction	DDR		0	30	0	0	0	0	0	30
		<b>Totals</b>	<b>0</b>	<b>1,382</b>	<b>0</b>	<b>0</b>	<b>0</b>	<b>0</b>	<b>0</b>	<b>1,382</b>

MIAMI-DADE METROPOLITAN PLANNING ORGANIZATION  
 TRANSPORTATION IMPROVEMENT PROGRAM  
 PRIMARY STATE HIGHWAYS AND INTERMODAL



**HIGHWAYS**

MPO Project Num: **DT4284762**  
 LRTP Ref.: p. F-9  
 County: **MIAMI-DADE**  
 Roadway ID: **240000**  
 Lanes Exist: **4**  
 Lanes Improved: **4**  
 Lanes Added: **0**  
 Project Length: **0.409**  
 District: **6**

Project Description: **SR 9/NW 27 AVENUE**

**FROM S. OF RAMP FROM  
 PARK & RIDE**

**TO GGI INTERCHANGE**

Type of Work: **RESURFACING**

RESPONSIBLE AGENCY: **Managed by FDOT**

RESPONSIBLE AGENCY: **Managed by FDOT**

		Proposed Funding (in \$000s)								
		Funding Source	<2012	2012 - 2013	2013 - 2014	2014 - 2015	2015 - 2016	2016 - 2017	>2017	All Years
PHASE : Preliminary Engineering	DIH		10	0	0	0	0	0	0	10
PHASE : Preliminary Engineering	DDR		117	0	0	0	0	0	0	117
		<b>Totals</b>	<b>127</b>	<b>0</b>	<b>0</b>	<b>0</b>	<b>0</b>	<b>0</b>	<b>0</b>	<b>127</b>
PHASE : Construction	SU		763	86	0	0	0	0	0	849
PHASE : Construction	DIH		0	14	0	0	0	0	0	14
PHASE : Construction	DDR		20	0	0	0	0	0	0	20
		<b>Totals</b>	<b>783</b>	<b>100</b>	<b>0</b>	<b>0</b>	<b>0</b>	<b>0</b>	<b>0</b>	<b>883</b>

MIAMI-DADE METROPOLITAN PLANNING ORGANIZATION  
 TRANSPORTATION IMPROVEMENT PROGRAM  
 PRIMARY STATE HIGHWAYS AND INTERMODAL



**HIGHWAYS**

MPO Project Num: **DT4284791**  
 LRTP Ref.: p. F-9  
 County: **MIAMI-DADE**  
 Roadway ID: **044000**  
 Lanes Exist: **4**  
 Lanes Improved: **4**  
 Lanes Added: **0**  
 Project Length: **0.35**  
 District: **6**

Project Description: **SR 976/SW 40 STREET FROM W. OF SW 38 AVE TO SR 5/US-1**

Type of Work: **RESURFACING - RIDE ONLY**

		Proposed Funding (in \$000s)								
		Funding Source	<2012	2012 - 2013	2013 - 2014	2014 - 2015	2015 - 2016	2016 - 2017	>2017	All Years
RESPONSIBLE AGENCY: <b>Managed by FDOT</b>	PHASE : Preliminary Engineering	DIH	37	0	0	0	0	0	0	37
		Totals	37	0	0	0	0	0	0	37
RESPONSIBLE AGENCY: <b>Managed by FDOT</b>	PHASE : Railroad and Utilities	LF	0	5	0	0	0	0	0	5
		Totals	0	5	0	0	0	0	0	5
RESPONSIBLE AGENCY: <b>Managed by FDOT</b>	PHASE : Construction	DIH	0	17	0	0	0	0	0	17
	PHASE : Construction	DS	0	247	0	0	0	0	0	247
		Totals	0	264	0	0	0	0	0	264

MIAMI-DADE METROPOLITAN PLANNING ORGANIZATION  
 TRANSPORTATION IMPROVEMENT PROGRAM  
 PRIMARY STATE HIGHWAYS AND INTERMODAL



**HIGHWAYS**

MPO Project Num: **DT4284801**      Project Description: **SR 933/NW 12 AVENUE**      **FROM NW 20 STREET**      **TO N. OF NW 29 TH STREET**

LRTP Ref.: p. F-9

County: **MIAMI-DADE**

Roadway ID: **085000**

Lanes Exist: **3**

Lanes Improved: **3**

Lanes Added: **0**

Project Length: **0.602**

District: **6**

Type of Work: **RESURFACING - RIDE ONLY**

		Proposed Funding (in \$000s)								
		Funding Source	<2012	2012 - 2013	2013 - 2014	2014 - 2015	2015 - 2016	2016 - 2017	>2017	All Years
PHASE : Preliminary Engineering	DIH		17	0	0	0	0	0	0	17
PHASE : Preliminary Engineering	DS		43	0	0	0	0	0	0	43
<b>Totals</b>			<b>60</b>	<b>0</b>	<b>0</b>	<b>0</b>	<b>0</b>	<b>0</b>	<b>0</b>	<b>60</b>

RESPONSIBLE AGENCY: **Managed by FDOT**

PHASE : Railroad and Utilities	LF		0	8	0	0	0	0	0	8
PHASE : Railroad and Utilities	SA		0	5	0	0	0	0	0	5
<b>Totals</b>			<b>0</b>	<b>13</b>	<b>0</b>	<b>0</b>	<b>0</b>	<b>0</b>	<b>0</b>	<b>13</b>

RESPONSIBLE AGENCY: **Managed by FDOT**

PHASE : Construction	DS		0	26	0	0	0	0	0	26
PHASE : Construction	SA		0	80	0	0	0	0	0	80
PHASE : Construction	DIH		0	3	0	0	0	0	0	3
<b>Totals</b>			<b>0</b>	<b>109</b>	<b>0</b>	<b>0</b>	<b>0</b>	<b>0</b>	<b>0</b>	<b>109</b>

RESPONSIBLE AGENCY: **Managed by FDOT**

MIAMI-DADE METROPOLITAN PLANNING ORGANIZATION  
 TRANSPORTATION IMPROVEMENT PROGRAM  
 PRIMARY STATE HIGHWAYS AND INTERMODAL



**HIGHWAYS**

MPO Project Num:	<b>DT4284802</b>	Project Description:	<b>SR 933/NW 12 AVENUE FROM SR 836 WB OFF-RAMP NW 14 ST &amp; AT NW 20 ST</b>
LRTP Ref.:	p. F-9		
County:	MIAMI-DADE		
Roadway ID:	085000		
Lanes Exist:	5	Type of Work:	<b>INTERSECTION IMPROVEMENT</b>
Lanes Improved:	0		
Lanes Added:	0		
Project Length:	0.655		
District:	6		

		Proposed Funding (in \$000s)								
		Funding Source	<2012	2012 - 2013	2013 - 2014	2014 - 2015	2015 - 2016	2016 - 2017	>2017	All Years
RESPONSIBLE AGENCY:	Managed by FDOT	PHASE : Preliminary Engineering	DIH	69	0	0	0	0	0	69
		PHASE : Preliminary Engineering	DS	17	0	0	0	0	0	17
		<b>Totals</b>		<b>86</b>	<b>0</b>	<b>0</b>	<b>0</b>	<b>0</b>	<b>0</b>	<b>86</b>
		PHASE : Construction	HSP	0	398	0	0	0	0	398
RESPONSIBLE AGENCY:	Managed by FDOT	<b>Totals</b>		<b>0</b>	<b>398</b>	<b>0</b>	<b>0</b>	<b>0</b>	<b>0</b>	<b>398</b>



MIAMI-DADE METROPOLITAN PLANNING ORGANIZATION  
 TRANSPORTATION IMPROVEMENT PROGRAM  
 PRIMARY STATE HIGHWAYS AND INTERMODAL



**HIGHWAYS**

MPO Project Num: **DT4284811**  
 LRTP Ref.: p. F-9  
 County: **MIAMI-DADE**  
 Roadway ID: **047000**  
 Lanes Exist: **4**  
 Lanes Improved: **4**  
 Lanes Added: **0**  
 Project Length: **0.339**  
 District: **6**

Project Description: **SR 973/SW 87 AVENUE FROM SR 5/US-1/S. DIXIE TO S. OF SW 128 ST**

Type of Work: **RESURFACING - RIDE ONLY**

		Proposed Funding (in \$000s)								
		Funding Source	<2012	2012 - 2013	2013 - 2014	2014 - 2015	2015 - 2016	2016 - 2017	>2017	All Years
RESPONSIBLE AGENCY: <b>Managed by FDOT</b>	PHASE : Preliminary Engineering	DIH	20	0	0	0	0	0	0	20
		<b>Totals</b>	<b>20</b>	<b>0</b>	<b>0</b>	<b>0</b>	<b>0</b>	<b>0</b>	<b>0</b>	<b>20</b>
RESPONSIBLE AGENCY: <b>Managed by FDOT</b>	PHASE : Railroad and Utilities	LF	0	7	0	0	0	0	0	7
		<b>Totals</b>	<b>0</b>	<b>7</b>	<b>0</b>	<b>0</b>	<b>0</b>	<b>0</b>	<b>0</b>	<b>7</b>
RESPONSIBLE AGENCY: <b>Managed by FDOT</b>	PHASE : Construction	DS	0	291	0	0	0	0	0	291
	PHASE : Construction	DIH	0	23	0	0	0	0	0	23
		<b>Totals</b>	<b>0</b>	<b>314</b>	<b>0</b>	<b>0</b>	<b>0</b>	<b>0</b>	<b>0</b>	<b>314</b>

MIAMI-DADE METROPOLITAN PLANNING ORGANIZATION  
 TRANSPORTATION IMPROVEMENT PROGRAM  
 PRIMARY STATE HIGHWAYS AND INTERMODAL



**HIGHWAYS**

MPO Project Num: **DT4284831**      Project Description: **SR 934/EAST 4 AVENUE**      **FROM EAST 22ND STREET**      **TO N. OF EAST 25TH STREET**

LRTP Ref.: p. F-9

County: **MIAMI-DADE**

Roadway ID: **080900**

Lanes Exist: **4**

Lanes Improved: **4**

Lanes Added: **0**

Project Length: **0.203**

District: **6**

Type of Work: **MAINTENANCE RESURFACING (FLEX)**

RESPONSIBLE AGENCY: **Managed by FDOT**

		Proposed Funding (in \$000s)								
		Funding Source	<2012	2012 - 2013	2013 - 2014	2014 - 2015	2015 - 2016	2016 - 2017	>2017	All Years
PHASE : Preliminary Engineering	DIH	35	0	0	0	0	0	0	0	35
<b>Totals</b>		<b>35</b>	<b>0</b>	<b>0</b>	<b>0</b>	<b>0</b>	<b>0</b>	<b>0</b>	<b>0</b>	<b>35</b>

RESPONSIBLE AGENCY: **Managed by FDOT**

PHASE : Construction	DS	0	245	0	0	0	0	0	0	245
PHASE : Construction	DIH	0	15	0	0	0	0	0	0	15
<b>Totals</b>		<b>0</b>	<b>260</b>	<b>0</b>	<b>0</b>	<b>0</b>	<b>0</b>	<b>0</b>	<b>0</b>	<b>260</b>

MIAMI-DADE METROPOLITAN PLANNING ORGANIZATION  
 TRANSPORTATION IMPROVEMENT PROGRAM  
 PRIMARY STATE HIGHWAYS AND INTERMODAL



**HIGHWAYS**

MPO Project Num:	<b>DT4284832</b>	Project Description:	<b>SR 934/EAST 4 AVENUE</b>		<b>FROM EAST 21ST STREET</b>	<b>TO EAST 22ND STREET</b>					
L RTP Ref.:	p. F-9										
County:	MIAMI-DADE										
Roadway ID:	080900										
Lanes Exist:	4	Type of Work:	<b>RESURFACING</b>								
Lanes Improved:	4										
Lanes Added:	0										
Project Length:	0.058										
District:	6										
			Proposed Funding (in \$000s)								
			Funding Source	<2012	2012 - 2013	2013 - 2014	2014 - 2015	2015 - 2016	2016 - 2017	>2017	All Years
RESPONSIBLE AGENCY:	Managed by FDOT	PHASE : Preliminary Engineering	DIH	25	0	0	0	0	0	0	25
		Totals		25	0	0	0	0	0	0	25
		PHASE : Railroad and Utilities	DS	0	279	0	0	0	0	0	279
RESPONSIBLE AGENCY:	Managed by FDOT	Totals		0	279	0	0	0	0	0	279
		PHASE : Construction	DIH	0	33	0	0	0	0	0	33
		PHASE : Construction	DS	0	144	0	0	0	0	0	144
RESPONSIBLE AGENCY:	Managed by FDOT	Totals		0	177	0	0	0	0	0	177

MIAMI-DADE METROPOLITAN PLANNING ORGANIZATION  
 TRANSPORTATION IMPROVEMENT PROGRAM  
 PRIMARY STATE HIGHWAYS AND INTERMODAL



**HIGHWAYS**

MPO Project Num: **DT4284841**      Project Description: **SR 959/SW 57 AVENUE**      **FROM SR 5/US-1**      **TO SR 976/SW 40 STREET**

LRTP Ref.: p. F-9

County: **MIAMI-DADE**

Roadway ID: **062000**

Lanes Exist: **4**

Lanes Improved: **4**

Lanes Added: **0**

Project Length: **1.821**

District: **6**

Type of Work: **RESURFACING**

RESPONSIBLE AGENCY: **Managed by FDOT**

RESPONSIBLE AGENCY: **Managed by FDOT**

		Proposed Funding (in \$000s)								
		Funding Source	<2012	2012 - 2013	2013 - 2014	2014 - 2015	2015 - 2016	2016 - 2017	>2017	All Years
PHASE : Preliminary Engineering	DIH	21	0	0	0	0	0	0	0	21
PHASE : Preliminary Engineering	DDR	327	0	0	0	0	0	0	0	327
<b>Totals</b>		<b>348</b>	<b>0</b>	<b>0</b>	<b>0</b>	<b>0</b>	<b>0</b>	<b>0</b>	<b>0</b>	<b>348</b>
PHASE : Construction	HSP	0	497	44	0	0	0	0	0	541
PHASE : Construction	DDR	9	1,515	32	0	0	0	0	0	1,556
PHASE : Construction	EB	0	1,519	256	0	0	0	0	0	1,775
<b>Totals</b>		<b>9</b>	<b>3,531</b>	<b>332</b>	<b>0</b>	<b>0</b>	<b>0</b>	<b>0</b>	<b>0</b>	<b>3,872</b>

MIAMI-DADE METROPOLITAN PLANNING ORGANIZATION  
 TRANSPORTATION IMPROVEMENT PROGRAM  
 PRIMARY STATE HIGHWAYS AND INTERMODAL



**HIGHWAYS**

MPO Project Num: **DT4284851**      Project Description: **SR 90/SW 8TH STREET**      **FROM SW 2ND AVENUE**      **TO SR 5/US-1/BRICKELL AVE**

L RTP Ref.: p. F-9

County: **MIAMI-DADE**

Roadway ID: **120000**

Lanes Exist: **3**

Lanes Improved: **3**

Lanes Added: **0**

Project Length: **0.397**

District: **6**

Type of Work: **RESURFACING - RIDE ONLY**

RESPONSIBLE AGENCY: **Managed by FDOT**

RESPONSIBLE AGENCY: **Managed by FDOT**

		Proposed Funding (in \$000s)								
		Funding Source	<2012	2012 - 2013	2013 - 2014	2014 - 2015	2015 - 2016	2016 - 2017	>2017	All Years
PHASE : Preliminary Engineering	DIH		20	0	0	0	0	0	0	20
PHASE : Preliminary Engineering	DDR		117	0	0	0	0	0	0	117
		<b>Totals</b>	<b>137</b>	<b>0</b>	<b>0</b>	<b>0</b>	<b>0</b>	<b>0</b>	<b>0</b>	<b>137</b>
PHASE : Construction	DS		0	56	0	0	0	0	0	56
PHASE : Construction	SA		0	296	0	0	0	0	0	296
		<b>Totals</b>	<b>0</b>	<b>352</b>	<b>0</b>	<b>0</b>	<b>0</b>	<b>0</b>	<b>0</b>	<b>352</b>

MIAMI-DADE METROPOLITAN PLANNING ORGANIZATION  
 TRANSPORTATION IMPROVEMENT PROGRAM  
 PRIMARY STATE HIGHWAYS AND INTERMODAL



**HIGHWAYS**

MPO Project Num: **DT4284861**  
 LRTP Ref.: p. F-9  
 County: **MIAMI-DADE**  
 Roadway ID: **210000**  
 Lanes Exist: **6**  
 Lanes Improved: **6**  
 Lanes Added: **0**  
 Project Length: **1.704**  
 District: **6**

Project Description: **SR 856/LEHMAN CSWY**

**FROM SR 5/BISCAYNE BLVD. TO COLLINS/OCEAN BLVD**

Type of Work: **RESURFACING**

RESPONSIBLE AGENCY: **Managed by FDOT**

RESPONSIBLE AGENCY: **Managed by FDOT**

		Proposed Funding (in \$000s)								
		Funding Source	<2012	2012 - 2013	2013 - 2014	2014 - 2015	2015 - 2016	2016 - 2017	>2017	All Years
PHASE : Preliminary Engineering	DIH		10	0	0	0	0	0	0	10
PHASE : Preliminary Engineering	SU		501	0	0	0	0	0	0	501
		<b>Totals</b>	<b>511</b>	<b>0</b>	<b>0</b>	<b>0</b>	<b>0</b>	<b>0</b>	<b>0</b>	<b>511</b>
PHASE : Construction	DS		0	50	0	0	0	0	0	50
PHASE : Construction	SA		0	2,402	0	0	0	0	0	2,402
PHASE : Construction	DDR		0	1,801	587	0	0	0	0	2,388
		<b>Totals</b>	<b>0</b>	<b>4,253</b>	<b>587</b>	<b>0</b>	<b>0</b>	<b>0</b>	<b>0</b>	<b>4,840</b>

MIAMI-DADE METROPOLITAN PLANNING ORGANIZATION  
 TRANSPORTATION IMPROVEMENT PROGRAM  
 PRIMARY STATE HIGHWAYS AND INTERMODAL



**HIGHWAYS**

MPO Project Num: **DT4284871**  
 LRTP Ref.: p. F-9  
 County: **MIAMI-DADE**  
 Roadway ID: **020000**  
 Lanes Exist: **3**  
 Lanes Improved: **3**  
 Lanes Added: **0**  
 Project Length: **2.113**  
 District: **6**

Project Description: **SR 5/US-1/S. DIXIE** **FROM N OF SW 168 STREET** **TO SW 183 STREET/SB ONLY**

Type of Work: **RESURFACING**

RESPONSIBLE AGENCY: **Managed by FDOT**

		Proposed Funding (in \$000s)								
		Funding Source	<2012	2012 - 2013	2013 - 2014	2014 - 2015	2015 - 2016	2016 - 2017	>2017	All Years
PHASE : Preliminary Engineering	DIH		22	0	0	0	0	0	0	22
PHASE : Preliminary Engineering	DS		31	0	0	0	0	0	0	31
PHASE : Preliminary Engineering	DDR		177	0	0	0	0	0	0	177
		<b>Totals</b>	<b>230</b>	<b>0</b>	<b>0</b>	<b>0</b>	<b>0</b>	<b>0</b>	<b>0</b>	<b>230</b>

RESPONSIBLE AGENCY: **Managed by FDOT**

PHASE : Construction	DDR		0	1,064	0	0	0	0	0	1,064
PHASE : Construction	DIH		0	10	0	0	0	0	0	10
		<b>Totals</b>	<b>0</b>	<b>1,074</b>	<b>0</b>	<b>0</b>	<b>0</b>	<b>0</b>	<b>0</b>	<b>1,074</b>

MIAMI-DADE METROPOLITAN PLANNING ORGANIZATION  
 TRANSPORTATION IMPROVEMENT PROGRAM  
 PRIMARY STATE HIGHWAYS AND INTERMODAL



**HIGHWAYS**

MPO Project Num: **DT4284881**  
 LRTP Ref.: p. F-9  
 County: **MIAMI-DADE**  
 Roadway ID: **001000**  
 Lanes Exist: **6**  
 Lanes Improved: **6**  
 Lanes Added: **0**  
 Project Length: **0.369**  
 District: **6**

Project Description: **SR 94/N KENDALL DR**

**FROM W OF SW 79 AVENUE**

**TO W OF SW 75 AVENUE**

Type of Work: **RESURFACING**

		Proposed Funding (in \$000s)								
		Funding Source	<2012	2012 - 2013	2013 - 2014	2014 - 2015	2015 - 2016	2016 - 2017	>2017	All Years
PHASE : Preliminary Engineering	DIH		11	0	0	0	0	0	0	11
PHASE : Preliminary Engineering	DDR		152	0	0	0	0	0	0	152
PHASE : Preliminary Engineering	DS		31	0	0	0	0	0	0	31
RESPONSIBLE AGENCY: <b>Managed by FDOT</b>		<b>Totals</b>	<b>194</b>	<b>0</b>	<b>0</b>	<b>0</b>	<b>0</b>	<b>0</b>	<b>0</b>	<b>194</b>
PHASE : Construction	DDR		0	828	0	0	0	0	0	828
PHASE : Construction	DIH		0	7	0	0	0	0	0	7
RESPONSIBLE AGENCY: <b>Managed by FDOT</b>		<b>Totals</b>	<b>0</b>	<b>835</b>	<b>0</b>	<b>0</b>	<b>0</b>	<b>0</b>	<b>0</b>	<b>835</b>



MIAMI-DADE METROPOLITAN PLANNING ORGANIZATION  
 TRANSPORTATION IMPROVEMENT PROGRAM  
 PRIMARY STATE HIGHWAYS AND INTERMODAL



**HIGHWAYS**

MPO Project Num: **DT4287731**  
 LRTP Ref.: p. F-9  
 County: **MIAMI-DADE**  
 Roadway ID: **038000**  
 Lanes Exist: **2**  
 Lanes Improved: **0**  
 Lanes Added: **0**  
 Project Length: **0.059**  
 District: **6**

Project Description: **SR 932/NW 103 ST.**

**OVER CSX RR**

**REPAIR AND PAINT BRDGs  
 870657,870722**

Type of Work: **BRIDGE - PAINTING**

		Proposed Funding (in \$000s)									
		Funding Source	<2012	2012 - 2013	2013 - 2014	2014 - 2015	2015 - 2016	2016 - 2017	>2017	All Years	
PHASE : Preliminary Engineering	DIH	6	0	0	0	0	0	0	0	6	
PHASE : Preliminary Engineering	BRRP	113	0	0	0	0	0	0	0	113	
<b>Totals</b>		<b>119</b>	<b>0</b>	<b>0</b>	<b>0</b>	<b>0</b>	<b>0</b>	<b>0</b>	<b>0</b>	<b>119</b>	
PHASE : Railroad and Utilities	BRRP	0	50	0	0	0	0	0	0	50	
<b>Totals</b>		<b>0</b>	<b>50</b>	<b>0</b>	<b>0</b>	<b>0</b>	<b>0</b>	<b>0</b>	<b>0</b>	<b>50</b>	
PHASE : Construction	DIH	0	54	0	0	0	0	0	0	54	
PHASE : Construction	BRRP	0	603	0	0	0	0	0	0	603	
<b>Totals</b>		<b>0</b>	<b>657</b>	<b>0</b>	<b>0</b>	<b>0</b>	<b>0</b>	<b>0</b>	<b>0</b>	<b>657</b>	

RESPONSIBLE AGENCY: **Managed by FDOT**

RESPONSIBLE AGENCY: **Managed by FDOT**

RESPONSIBLE AGENCY: **Managed by FDOT**

MIAMI-DADE METROPOLITAN PLANNING ORGANIZATION  
 TRANSPORTATION IMPROVEMENT PROGRAM  
 PRIMARY STATE HIGHWAYS AND INTERMODAL



**HIGHWAYS**

MPO Project Num: **DT4287801**  
 LRTP Ref.: p. F-9  
 County: **MIAMI-DADE**  
 Roadway ID: **260000**  
 Lanes Exist: **3**  
 Lanes Improved: **0**  
 Lanes Added: **0**  
 Project Length: **0.159**  
 District: **6**

Project Description: **SR 826/PALMETTO EXPY**

**AT NW 29TH AVE.**

**REPAIR AND PAINT PED BRDG  
 879004**

Type of Work: **BRIDGE - PAINTING**

RESPONSIBLE AGENCY: **Managed by FDOT**

RESPONSIBLE AGENCY: **Managed by FDOT**

		Proposed Funding (in \$000s)								
		Funding Source	<2012	2012 - 2013	2013 - 2014	2014 - 2015	2015 - 2016	2016 - 2017	>2017	All Years
PHASE : Preliminary Engineering	BRRP	61	0	0	0	0	0	0	0	61
PHASE : Preliminary Engineering	DIH	2	0	0	0	0	0	0	0	2
<b>Totals</b>		<b>63</b>	<b>0</b>	<b>0</b>	<b>0</b>	<b>0</b>	<b>0</b>	<b>0</b>	<b>0</b>	<b>63</b>
PHASE : Construction	DIH	0	36	0	0	0	0	0	0	36
PHASE : Construction	BRRP	0	248	38	0	0	0	0	0	286
<b>Totals</b>		<b>0</b>	<b>284</b>	<b>38</b>	<b>0</b>	<b>0</b>	<b>0</b>	<b>0</b>	<b>0</b>	<b>322</b>

MIAMI-DADE METROPOLITAN PLANNING ORGANIZATION  
 TRANSPORTATION IMPROVEMENT PROGRAM  
 PRIMARY STATE HIGHWAYS AND INTERMODAL



**HIGHWAYS**

MPO Project Num: **DT4290141**  
 LRTP Ref.: p. F-9  
 County: **MIAMI-DADE**  
 Roadway ID: **002000**  
 Lanes Exist: **6**  
 Lanes Improved: **0**  
 Lanes Added: **0**  
 Project Length: **0.001**  
 District: **6**

Project Description: **SR 823/NW 57 AVENUE AT NW 138 STREET INTERSECTION IMPROVEMENT**

Type of Work: **INTERSECTION IMPROVEMENT**

RESPONSIBLE AGENCY: **Managed by FDOT**

RESPONSIBLE AGENCY: **Managed by FDOT**

		Proposed Funding (in \$000s)								
		Funding Source	<2012	2012 - 2013	2013 - 2014	2014 - 2015	2015 - 2016	2016 - 2017	>2017	All Years
PHASE : Preliminary Engineering	HSP		149	0	0	0	0	0	0	149
PHASE : Preliminary Engineering	DIH		16	0	0	0	0	0	0	16
		<b>Totals</b>	<b>165</b>	<b>0</b>	<b>0</b>	<b>0</b>	<b>0</b>	<b>0</b>	<b>0</b>	<b>165</b>
		<hr/>								
PHASE : Construction	DIH		0	0	7	0	0	0	0	7
PHASE : Construction	HSP		0	0	803	0	0	0	0	803
		<b>Totals</b>	<b>0</b>	<b>0</b>	<b>810</b>	<b>0</b>	<b>0</b>	<b>0</b>	<b>0</b>	<b>810</b>

MIAMI-DADE METROPOLITAN PLANNING ORGANIZATION  
 TRANSPORTATION IMPROVEMENT PROGRAM  
 PRIMARY STATE HIGHWAYS AND INTERMODAL



**HIGHWAYS**

MPO Project Num: **DT4290201**  
 LRTP Ref.: p. F-9  
 County: **MIAMI-DADE**  
 Roadway ID: **026000**  
 Lanes Exist: **4**  
 Lanes Improved: **4**  
 Lanes Added: **0**  
 Project Length: **0.194**  
 District: **6**

Project Description: **SR 860/MIAMI GDNS DR FROM NE 20 PLACE TO NE 22 AVENUE**

Type of Work: **INTERSECTION IMPROVEMENT**

		Proposed Funding (in \$000s)								
		Funding Source	<2012	2012 - 2013	2013 - 2014	2014 - 2015	2015 - 2016	2016 - 2017	>2017	All Years
PHASE : Preliminary Engineering	DDR		10	0	0	0	0	0	0	10
PHASE : Preliminary Engineering	HSP		132	0	0	0	0	0	0	132
PHASE : Preliminary Engineering	DIH		8	0	0	0	0	0	0	8
RESPONSIBLE AGENCY: <b>Managed by FDOT</b>		<b>Totals</b>	<b>150</b>	<b>0</b>	<b>0</b>	<b>0</b>	<b>0</b>	<b>0</b>	<b>0</b>	<b>150</b>
PHASE : Construction	DIH		0	0	6	0	0	0	0	6
PHASE : Construction	HSP		0	0	630	0	0	0	0	630
RESPONSIBLE AGENCY: <b>Managed by FDOT</b>		<b>Totals</b>	<b>0</b>	<b>0</b>	<b>636</b>	<b>0</b>	<b>0</b>	<b>0</b>	<b>0</b>	<b>636</b>

MIAMI-DADE METROPOLITAN PLANNING ORGANIZATION  
 TRANSPORTATION IMPROVEMENT PROGRAM  
 PRIMARY STATE HIGHWAYS AND INTERMODAL



**HIGHWAYS**

MPO Project Num: **DT4290211**  
 LRTP Ref.: p. F-9  
 County: **MIAMI-DADE**  
 Roadway ID: **240000**  
 Lanes Exist: **4**  
 Lanes Improved: **0**  
 Lanes Added: **0**  
 Project Length: **0.001**  
 District: **6**

Project Description: **SR 9/SW 27 AVENUE**

**AT SR 5/US-1**

**(INTERSECTION IMPROVEMNT)**

Type of Work: **SAFETY PROJECT**

		Proposed Funding (in \$000s)								
		Funding Source	<2012	2012 - 2013	2013 - 2014	2014 - 2015	2015 - 2016	2016 - 2017	>2017	All Years
PHASE : Preliminary Engineering	DIH	25	0	0	0	0	0	0	0	25
PHASE : Preliminary Engineering	DS	10	0	0	0	0	0	0	0	10
PHASE : Preliminary Engineering	HSP	250	0	0	0	0	0	0	0	250
<b>Totals</b>		<b>285</b>	<b>0</b>	<b>0</b>	<b>0</b>	<b>0</b>	<b>0</b>	<b>0</b>	<b>0</b>	<b>285</b>

RESPONSIBLE AGENCY: **Managed by FDOT**

PHASE : Construction	DIH	0	0	15	0	0	0	0	0	15
PHASE : Construction	HSP	0	0	1,994	0	0	0	0	0	1,994
<b>Totals</b>		<b>0</b>	<b>0</b>	<b>2,009</b>	<b>0</b>	<b>0</b>	<b>0</b>	<b>0</b>	<b>0</b>	<b>2,009</b>

RESPONSIBLE AGENCY: **Managed by FDOT**

MIAMI-DADE METROPOLITAN PLANNING ORGANIZATION  
 TRANSPORTATION IMPROVEMENT PROGRAM  
 PRIMARY STATE HIGHWAYS AND INTERMODAL



**HIGHWAYS**

MPO Project Num: **DT4290221**  
 LRTP Ref.: p. F-9  
 County: **MIAMI-DADE**  
 Roadway ID: **066000**  
 Lanes Exist: **4**  
 Lanes Improved: **0**  
 Lanes Added: **0**  
 Project Length: **0.689**  
 District: **6**

Project Description: **SR 922/NW 125 STREET FROM NW 6 AVENUE TO NE MIAMI COURT**

Type of Work: **INTERSECTION IMPROVEMENT**

		Proposed Funding (in \$000s)								
		Funding Source	<2012	2012 - 2013	2013 - 2014	2014 - 2015	2015 - 2016	2016 - 2017	>2017	All Years
RESPONSIBLE AGENCY: <b>Managed by FDOT</b>	PHASE : Preliminary Engineering	DIH	50	0	0	0	0	0	0	50
	PHASE : Preliminary Engineering	HSP	0	150	0	0	0	0	0	150
	PHASE : Preliminary Engineering	DS	50	0	0	0	0	0	0	50
		<b>Totals</b>	<b>100</b>	<b>150</b>	<b>0</b>	<b>0</b>	<b>0</b>	<b>0</b>	<b>0</b>	<b>0</b>
RESPONSIBLE AGENCY: <b>Managed by FDOT</b>	PHASE : Right of Way	DIH	0	337	0	0	0	0	0	337
	PHASE : Right of Way	HSP	0	1,678	0	0	0	0	0	1,678
		<b>Totals</b>	<b>0</b>	<b>2,015</b>	<b>0</b>	<b>0</b>	<b>0</b>	<b>0</b>	<b>0</b>	<b>2,015</b>
	RESPONSIBLE AGENCY: <b>Managed by FDOT</b>	PHASE : Construction	HSP	0	0	0	1,584	166	0	0
PHASE : Construction		DIH	0	0	0	6	0	0	0	6
		<b>Totals</b>	<b>0</b>	<b>0</b>	<b>0</b>	<b>1,590</b>	<b>166</b>	<b>0</b>	<b>0</b>	<b>1,756</b>

MIAMI-DADE METROPOLITAN PLANNING ORGANIZATION  
 TRANSPORTATION IMPROVEMENT PROGRAM  
 PRIMARY STATE HIGHWAYS AND INTERMODAL



**HIGHWAYS**

MPO Project Num: **DT4290371**  
 LRTP Ref.: p. F-9  
 County: **MIAMI-DADE**  
 Roadway ID: **120000**  
 Lanes Exist: **3**  
 Lanes Improved: **0**  
 Lanes Added: **0**  
 Project Length: **0.417**  
 District: **6**

Project Description: **SR 90/SW 8 & SW 7 ST**

**AT SW 4 AVENUE**

**AND AT SW 3 AVENUE**

Type of Work: **INTERSECTION IMPROVEMENT**

		Proposed Funding (in \$000s)								
		Funding Source	<2012	2012 - 2013	2013 - 2014	2014 - 2015	2015 - 2016	2016 - 2017	>2017	All Years
RESPONSIBLE AGENCY: <b>Managed by FDOT</b>	PHASE : Preliminary Engineering	HSP	0	175	0	0	0	0	0	175
	PHASE : Preliminary Engineering	DIH	0	18	0	0	0	0	0	18
	<b>Totals</b>		<b>0</b>	<b>193</b>	<b>0</b>	<b>0</b>	<b>0</b>	<b>0</b>	<b>0</b>	<b>193</b>
RESPONSIBLE AGENCY: <b>Managed by FDOT</b>	PHASE : Right of Way	SA	0	0	0	1,236	0	0	0	1,236
	<b>Totals</b>		<b>0</b>	<b>0</b>	<b>0</b>	<b>1,236</b>	<b>0</b>	<b>0</b>	<b>0</b>	<b>1,236</b>
	PHASE : Construction	DIH	0	0	0	0	9	0	0	9
RESPONSIBLE AGENCY: <b>Managed by FDOT</b>	PHASE : Construction	HSP	0	0	0	0	1,088	0	0	1,088
	<b>Totals</b>		<b>0</b>	<b>0</b>	<b>0</b>	<b>0</b>	<b>1,097</b>	<b>0</b>	<b>0</b>	<b>1,097</b>

MIAMI-DADE METROPOLITAN PLANNING ORGANIZATION  
 TRANSPORTATION IMPROVEMENT PROGRAM  
 PRIMARY STATE HIGHWAYS AND INTERMODAL



**HIGHWAYS**

MPO Project Num: **DT4290401**  
 LRTP Ref.: p. F-9  
 County: **MIAMI-DADE**  
 Roadway ID: **210000**  
 Lanes Exist: **6**  
 Lanes Improved: **0**  
 Lanes Added: **0**  
 Project Length: **0.001**  
 District: **6**

Project Description: **SR 856/LEHMAN CSWY**

**AT SR 5/US-1**

**(INTERSECTION IMPROVEMNT)**

Type of Work: **SAFETY PROJECT**

RESPONSIBLE AGENCY: **Managed by FDOT**

RESPONSIBLE AGENCY: **Managed by FDOT**

		Proposed Funding (in \$000s)								
		Funding Source	<2012	2012 - 2013	2013 - 2014	2014 - 2015	2015 - 2016	2016 - 2017	>2017	All Years
PHASE : Preliminary Engineering	HSP		107	0	0	0	0	0	0	107
PHASE : Preliminary Engineering	DIH		12	0	0	0	0	0	0	12
		<b>Totals</b>	<b>119</b>	<b>0</b>	<b>0</b>	<b>0</b>	<b>0</b>	<b>0</b>	<b>0</b>	<b>119</b>
		<hr/>								
PHASE : Construction	HSP		0	562	94	0	0	0	0	656
PHASE : Construction	DIH		0	5	0	0	0	0	0	5
		<b>Totals</b>	<b>0</b>	<b>567</b>	<b>94</b>	<b>0</b>	<b>0</b>	<b>0</b>	<b>0</b>	<b>661</b>



MIAMI-DADE METROPOLITAN PLANNING ORGANIZATION  
 TRANSPORTATION IMPROVEMENT PROGRAM  
 PRIMARY STATE HIGHWAYS AND INTERMODAL



**HIGHWAYS**

MPO Project Num: **DT4290431**  
 LRTP Ref.: p. F-9  
 County: **MIAMI-DADE**  
 Roadway ID: **060000**  
 Lanes Exist: **3**  
 Lanes Improved: **0**  
 Lanes Added: **0**  
 Project Length: **0.254**  
 District: **6**

Project Description: **SR A1A/COLLINS AVE. FROM 67 STREET TO 69 STREET**

Type of Work: **INTERSECTION IMPROVEMENT**

RESPONSIBLE AGENCY: **Managed by FDOT**

RESPONSIBLE AGENCY: **Managed by FDOT**

		Proposed Funding (in \$000s)								
		Funding Source	<2012	2012 - 2013	2013 - 2014	2014 - 2015	2015 - 2016	2016 - 2017	>2017	All Years
PHASE : Preliminary Engineering	DIH	7	0	0	0	0	0	0	0	7
	<b>Totals</b>	<b>7</b>	<b>0</b>	<b>0</b>	<b>0</b>	<b>0</b>	<b>0</b>	<b>0</b>	<b>0</b>	<b>7</b>
PHASE : Construction	DIH	0	0	3	0	0	0	0	0	3
PHASE : Construction	HSP	0	0	582	0	0	0	0	0	582
	<b>Totals</b>	<b>0</b>	<b>0</b>	<b>585</b>	<b>0</b>	<b>0</b>	<b>0</b>	<b>0</b>	<b>0</b>	<b>585</b>

MIAMI-DADE METROPOLITAN PLANNING ORGANIZATION  
 TRANSPORTATION IMPROVEMENT PROGRAM  
 PRIMARY STATE HIGHWAYS AND INTERMODAL



**HIGHWAYS**

MPO Project Num: **DT4290451**  
 LRTP Ref.: p. F-9  
 County: **MIAMI-DADE**  
 Roadway ID: **170000**  
 Lanes Exist: **0**  
 Lanes Improved: **0**  
 Lanes Added: **0**  
 Project Length: **3.322**  
 District: **6**

Project Description: **SR 826/NW 163 STREET FROM W OF NW 2 AVENUE TO SR 5/BISCAYNE**

Type of Work: **LANDSCAPING**

RESPONSIBLE AGENCY: **Managed by FDOT**

RESPONSIBLE AGENCY: **Managed by FDOT**

		Proposed Funding (in \$000s)								
		Funding Source	<2012	2012 - 2013	2013 - 2014	2014 - 2015	2015 - 2016	2016 - 2017	>2017	All Years
PHASE : Preliminary Engineering	DDR		0	0	87	0	0	0	0	87
PHASE : Preliminary Engineering	DIH		0	0	15	0	0	0	0	15
<b>Totals</b>			<b>0</b>	<b>0</b>	<b>102</b>	<b>0</b>	<b>0</b>	<b>0</b>	<b>0</b>	<b>102</b>
PHASE : Construction	DDR		0	0	0	0	1,195	0	0	1,195
PHASE : Construction	DIH		0	0	0	0	113	0	0	113
<b>Totals</b>			<b>0</b>	<b>0</b>	<b>0</b>	<b>0</b>	<b>1,308</b>	<b>0</b>	<b>0</b>	<b>1,308</b>

MIAMI-DADE METROPOLITAN PLANNING ORGANIZATION  
 TRANSPORTATION IMPROVEMENT PROGRAM  
 PRIMARY STATE HIGHWAYS AND INTERMODAL



**HIGHWAYS**

MPO Project Num: **DT4290471**  
 LRTP Ref.: p. F-9  
 County: **MIAMI-DADE**  
 Roadway ID: **075000**  
 Lanes Exist: **8**  
 Lanes Improved: **0**  
 Lanes Added: **0**  
 Project Length: **1.463**  
 District: **6**

Project Description: **SR 93/I-75**

**FROM NW 178 STREET**

**TO NW 202 STREET**

Type of Work: **LANDSCAPING**

RESPONSIBLE AGENCY: **Managed by FDOT**

RESPONSIBLE AGENCY: **Managed by FDOT**

		Proposed Funding (in \$000s)								
		Funding Source	<2012	2012 - 2013	2013 - 2014	2014 - 2015	2015 - 2016	2016 - 2017	>2017	All Years
PHASE : Preliminary Engineering	DS		118	0	0	0	0	0	0	118
PHASE : Preliminary Engineering	DIH		12	0	0	0	0	0	0	12
		<b>Totals</b>	<b>130</b>	<b>0</b>	<b>0</b>	<b>0</b>	<b>0</b>	<b>0</b>	<b>0</b>	<b>130</b>
PHASE : Construction	DS		0	0	21	0	0	0	0	21
PHASE : Construction	ACNH		0	2,146	256	0	0	0	0	2,402
PHASE : Construction	DIH		0	15	0	0	0	0	0	15
		<b>Totals</b>	<b>0</b>	<b>2,161</b>	<b>277</b>	<b>0</b>	<b>0</b>	<b>0</b>	<b>0</b>	<b>2,438</b>

MIAMI-DADE METROPOLITAN PLANNING ORGANIZATION  
 TRANSPORTATION IMPROVEMENT PROGRAM  
 PRIMARY STATE HIGHWAYS AND INTERMODAL



**HIGHWAYS**

MPO Project Num: **DT4290472**  
 LRTP Ref.: p. F-9  
 County: **MIAMI-DADE**  
 Roadway ID: **075000**  
 Lanes Exist: **8**  
 Lanes Improved: **0**  
 Lanes Added: **0**  
 Project Length: **0.979**  
 District: **6**

Project Description: **SR 93/I-75**

**FROM NW 162 STREET**

**TO NW 178 STREET**

Type of Work: **LANDSCAPING**

RESPONSIBLE AGENCY: **Managed by FDOT**

RESPONSIBLE AGENCY: **Managed by FDOT**

		Proposed Funding (in \$000s)								
		Funding Source	<2012	2012 - 2013	2013 - 2014	2014 - 2015	2015 - 2016	2016 - 2017	>2017	All Years
PHASE : Preliminary Engineering	DIH		0	0	0	15	0	0	0	15
PHASE : Preliminary Engineering	DS		0	0	0	125	0	0	0	125
<b>Totals</b>			<b>0</b>	<b>0</b>	<b>0</b>	<b>140</b>	<b>0</b>	<b>0</b>	<b>0</b>	<b>140</b>
PHASE : Construction	DIH		0	0	0	0	0	18	0	18
PHASE : Construction	DS		0	0	0	0	0	1,403	0	1,403
<b>Totals</b>			<b>0</b>	<b>0</b>	<b>0</b>	<b>0</b>	<b>0</b>	<b>1,421</b>	<b>0</b>	<b>1,421</b>

MIAMI-DADE METROPOLITAN PLANNING ORGANIZATION  
 TRANSPORTATION IMPROVEMENT PROGRAM  
 PRIMARY STATE HIGHWAYS AND INTERMODAL



**HIGHWAYS**

MPO Project Num: **DT4290473**  
 LRTP Ref.: p. F-9  
 County: **MIAMI-DADE**  
 Roadway ID: **075000**  
 Lanes Exist: **8**  
 Lanes Improved: **0**  
 Lanes Added: **0**  
 Project Length: **0.923**  
 District: **6**

Project Description: **SR 93/I-75**

**FROM NW 148 STREET**

**TO NW 162 STREET**

Type of Work: **LANDSCAPING**

RESPONSIBLE AGENCY: **Managed by FDOT**

RESPONSIBLE AGENCY: **Managed by FDOT**

		Proposed Funding (in \$000s)								
		Funding Source	<2012	2012 - 2013	2013 - 2014	2014 - 2015	2015 - 2016	2016 - 2017	>2017	All Years
PHASE : Preliminary Engineering	DIH		0	0	0	15	0	0	0	15
PHASE : Preliminary Engineering	DS		0	0	0	120	0	0	0	120
<b>Totals</b>			<b>0</b>	<b>0</b>	<b>0</b>	<b>135</b>	<b>0</b>	<b>0</b>	<b>0</b>	<b>135</b>
PHASE : Construction	DS		0	0	0	0	0	1,261	0	1,261
PHASE : Construction	DIH		0	0	0	0	0	18	0	18
<b>Totals</b>			<b>0</b>	<b>0</b>	<b>0</b>	<b>0</b>	<b>0</b>	<b>1,279</b>	<b>0</b>	<b>1,279</b>

MIAMI-DADE METROPOLITAN PLANNING ORGANIZATION  
 TRANSPORTATION IMPROVEMENT PROGRAM  
 PRIMARY STATE HIGHWAYS AND INTERMODAL



**HIGHWAYS**

MPO Project Num: **DT4291341**  
 LRTP Ref.: p. F-9  
 County: **MIAMI-DADE**  
 Roadway ID: **170000**  
 Lanes Exist: **4**  
 Lanes Improved: **4**  
 Lanes Added: **0**  
 Project Length: **0.373**  
 District: **6**

Project Description: **SR 826/GGI INTERCHG**

**FROM SR 91/SE END OF BRDG TO E OF NW 1ST AVENUE**

Type of Work: **RESURFACING**

RESPONSIBLE AGENCY: **Managed by FDOT**

RESPONSIBLE AGENCY: **Managed by FDOT**

		Proposed Funding (in \$000s)								
		Funding Source	<2012	2012 - 2013	2013 - 2014	2014 - 2015	2015 - 2016	2016 - 2017	>2017	All Years
PHASE : Preliminary Engineering	DDR		388	0	0	0	0	0	0	388
PHASE : Preliminary Engineering	DIH		15	0	0	0	0	0	0	15
		<b>Totals</b>	<b>403</b>	<b>0</b>	<b>0</b>	<b>0</b>	<b>0</b>	<b>0</b>	<b>0</b>	<b>403</b>
PHASE : Construction	DDR		0	0	2,226	0	0	0	0	2,226
PHASE : Construction	DIH		0	0	18	0	0	0	0	18
		<b>Totals</b>	<b>0</b>	<b>0</b>	<b>2,244</b>	<b>0</b>	<b>0</b>	<b>0</b>	<b>0</b>	<b>2,244</b>

MIAMI-DADE METROPOLITAN PLANNING ORGANIZATION  
 TRANSPORTATION IMPROVEMENT PROGRAM  
 PRIMARY STATE HIGHWAYS AND INTERMODAL



**HIGHWAYS**

MPO Project Num: **DT4291351**  
 LRTP Ref.: p. F-9  
 County: **MIAMI-DADE**  
 Roadway ID: **260000**  
 Lanes Exist: **4**  
 Lanes Improved: **4**  
 Lanes Added: **0**  
 Project Length: **5.195**  
 District: **6**

Project Description: **SR 826/PALMETTO EXPY FROM N.W. 122 STREET TO EAST OF N.W. 57TH AVE**

Type of Work: **RESURFACING**

RESPONSIBLE AGENCY: **Managed by FDOT**

		Proposed Funding (in \$000s)								
		Funding Source	<2012	2012 - 2013	2013 - 2014	2014 - 2015	2015 - 2016	2016 - 2017	>2017	All Years
PHASE : Preliminary Engineering	DIH		35	0	0	0	0	0	0	35
PHASE : Preliminary Engineering	DDR		119	0	0	0	0	0	0	119
		<b>Totals</b>	<b>154</b>	<b>0</b>	<b>0</b>	<b>0</b>	<b>0</b>	<b>0</b>	<b>0</b>	<b>154</b>

RESPONSIBLE AGENCY: **Managed by FDOT**

PHASE : Construction	SU		0	0	987	0	0	0	0	987
PHASE : Construction	DDR		0	0	1,607	0	0	0	0	1,607
PHASE : Construction	SA		0	0	5,932	0	0	0	0	5,932
PHASE : Construction	EB		0	0	2,016	0	0	0	0	2,016
		<b>Totals</b>	<b>0</b>	<b>0</b>	<b>10,542</b>	<b>0</b>	<b>0</b>	<b>0</b>	<b>0</b>	<b>10,542</b>

MIAMI-DADE METROPOLITAN PLANNING ORGANIZATION  
 TRANSPORTATION IMPROVEMENT PROGRAM  
 PRIMARY STATE HIGHWAYS AND INTERMODAL



**HIGHWAYS**

MPO Project Num: **DT4291352**  
 LRTP Ref.: p. 4-35  
 County: **MIAMI-DADE**  
 Roadway ID: **260000**  
 Lanes Exist: **6**  
 Lanes Improved: **0**  
 Lanes Added: **0**  
 Project Length: **0.001**  
 District: **6**

Project Description: **SR 826/PALMETTO EXPY AT NW 57 AVENUE**

Type of Work: **INTERSECTION IMPROVEMENT**

RESPONSIBLE AGENCY: **Managed by FDOT**

RESPONSIBLE AGENCY: **Managed by FDOT**

		Proposed Funding (in \$000s)								
		Funding Source	<2012	2012 - 2013	2013 - 2014	2014 - 2015	2015 - 2016	2016 - 2017	>2017	All Years
PHASE : Preliminary Engineering	DIH		10	0	0	0	0	0	0	10
	Totals		10	0	0	0	0	0	0	10
PHASE : Construction	HSP		0	0	95	0	0	0	0	95
	Totals		0	0	95	0	0	0	0	95



MIAMI-DADE METROPOLITAN PLANNING ORGANIZATION  
 TRANSPORTATION IMPROVEMENT PROGRAM  
 PRIMARY STATE HIGHWAYS AND INTERMODAL



**HIGHWAYS**

MPO Project Num: **DT4291353**  
 LRTP Ref.: p. F-9  
 County: **MIAMI-DADE**  
 Roadway ID: **008500**  
 Lanes Exist: **3**  
 Lanes Improved: **3**  
 Lanes Added: **0**  
 Project Length: **1.3**  
 District: **6**

Project Description: **SR 826/PALMETTO EXPY**

**VARIOUS RAMP LOCATIONS**

Type of Work: **RESURFACING**

RESPONSIBLE AGENCY: **Managed by FDOT**

RESPONSIBLE AGENCY: **Managed by FDOT**

		Proposed Funding (in \$000s)								
		Funding Source	<2012	2012 - 2013	2013 - 2014	2014 - 2015	2015 - 2016	2016 - 2017	>2017	All Years
PHASE : Preliminary Engineering	DDR		89	0	0	0	0	0	0	89
PHASE : Preliminary Engineering	DIH		24	0	0	0	0	0	0	24
<b>Totals</b>			<b>113</b>	<b>0</b>	<b>0</b>	<b>0</b>	<b>0</b>	<b>0</b>	<b>0</b>	<b>113</b>
PHASE : Construction	DDR		0	0	2,222	0	0	0	0	2,222
PHASE : Construction	DIH		0	0	105	0	0	0	0	105
<b>Totals</b>			<b>0</b>	<b>0</b>	<b>2,327</b>	<b>0</b>	<b>0</b>	<b>0</b>	<b>0</b>	<b>2,327</b>

MIAMI-DADE METROPOLITAN PLANNING ORGANIZATION  
 TRANSPORTATION IMPROVEMENT PROGRAM  
 PRIMARY STATE HIGHWAYS AND INTERMODAL



**HIGHWAYS**

MPO Project Num: **DT4291361**  
 LRTP Ref.: p. F-9  
 County: **MIAMI-DADE**  
 Roadway ID: **220000**  
 Lanes Exist: **6**  
 Lanes Improved: **6**  
 Lanes Added: **0**  
 Project Length: **3.185**  
 District: **6**

Project Description: **SR 948/NW 36 STREET**

**FROM W OF NW 74TH AVENUE TO WEST OF LEE DRIVE**

Type of Work: **RESURFACING**

RESPONSIBLE AGENCY: **Managed by FDOT**

		Proposed Funding (in \$000s)								
		Funding Source	<2012	2012 - 2013	2013 - 2014	2014 - 2015	2015 - 2016	2016 - 2017	>2017	All Years
PHASE : Preliminary Engineering	DDR		120	0	0	0	0	0	0	120
PHASE : Preliminary Engineering	DIH		55	0	0	0	0	0	0	55
PHASE : Preliminary Engineering	DS		84	0	0	0	0	0	0	84
		<b>Totals</b>	<b>259</b>	<b>0</b>	<b>0</b>	<b>0</b>	<b>0</b>	<b>0</b>	<b>0</b>	<b>259</b>

RESPONSIBLE AGENCY: **Managed by FDOT**

PHASE : Construction	DDR		0	0	838	0	0	0	0	838
PHASE : Construction	SA		0	0	2,482	0	0	0	0	2,482
PHASE : Construction	SU		0	0	1,635	0	0	0	0	1,635
PHASE : Construction	DIH		0	0	53	0	0	0	0	53
		<b>Totals</b>	<b>0</b>	<b>0</b>	<b>5,008</b>	<b>0</b>	<b>0</b>	<b>0</b>	<b>0</b>	<b>5,008</b>

MIAMI-DADE METROPOLITAN PLANNING ORGANIZATION  
 TRANSPORTATION IMPROVEMENT PROGRAM  
 PRIMARY STATE HIGHWAYS AND INTERMODAL



**HIGHWAYS**

MPO Project Num: **DT4291371**  
 LRTP Ref.: p. F-9  
 County: **MIAMI-DADE**  
 Roadway ID: **066000**  
 Lanes Exist: **4**  
 Lanes Improved: **4**  
 Lanes Added: **0**  
 Project Length: **1.284**  
 District: **6**

Project Description: **SR 922/NE 125 STREET**

**FROM E OF NE 7TH AVENUE**

**TO W OF BISCAYNE BLVD**

Type of Work: **RESURFACING**

		Proposed Funding (in \$000s)								
		Funding Source	<2012	2012 - 2013	2013 - 2014	2014 - 2015	2015 - 2016	2016 - 2017	>2017	All Years
RESPONSIBLE AGENCY: <b>Managed by FDOT</b>	PHASE : Preliminary Engineering	DS	55	0	0	0	0	0	0	55
	PHASE : Preliminary Engineering	DIH	37	0	0	0	0	0	0	37
	<b>Totals</b>		<b>92</b>	<b>0</b>	<b>0</b>	<b>0</b>	<b>0</b>	<b>0</b>	<b>0</b>	<b>92</b>
RESPONSIBLE AGENCY: <b>Managed by FDOT</b>	PHASE : Railroad and Utilities	DDR	0	0	0	15	0	0	0	15
	<b>Totals</b>		<b>0</b>	<b>0</b>	<b>0</b>	<b>15</b>	<b>0</b>	<b>0</b>	<b>0</b>	<b>15</b>
	PHASE : Construction	SU	0	0	0	1,886	285	0	0	2,171
RESPONSIBLE AGENCY: <b>Managed by FDOT</b>	PHASE : Construction	DIH	0	0	0	28	0	0	0	28
	PHASE : Construction	DDR	0	0	0	33	0	0	0	33
	<b>Totals</b>		<b>0</b>	<b>0</b>	<b>0</b>	<b>1,947</b>	<b>285</b>	<b>0</b>	<b>0</b>	<b>2,232</b>

MIAMI-DADE METROPOLITAN PLANNING ORGANIZATION  
 TRANSPORTATION IMPROVEMENT PROGRAM  
 PRIMARY STATE HIGHWAYS AND INTERMODAL



**HIGHWAYS**

MPO Project Num: **DT4291372**  
 LRTP Ref.: p. F-9  
 County: **MIAMI-DADE**  
 Roadway ID: **066000**  
 Lanes Exist: **4**  
 Lanes Improved: **4**  
 Lanes Added: **0**  
 Project Length: **0.628**  
 District: **6**

Project Description: **SR 922/96 STREET FROM WEST BROADVIEW DRIVE TO E OF E BAY HARBOR DR.**

Type of Work: **RESURFACING - RIDE ONLY**

RESPONSIBLE AGENCY: **Managed by FDOT**

RESPONSIBLE AGENCY: **Managed by FDOT**

		Proposed Funding (in \$000s)								
		Funding Source	<2012	2012 - 2013	2013 - 2014	2014 - 2015	2015 - 2016	2016 - 2017	>2017	All Years
PHASE : Preliminary Engineering	DDR		150	0	0	0	0	0	0	150
PHASE : Preliminary Engineering	DIH		10	0	0	0	0	0	0	10
		<b>Totals</b>	<b>160</b>	<b>0</b>	<b>0</b>	<b>0</b>	<b>0</b>	<b>0</b>	<b>0</b>	<b>160</b>
PHASE : Construction	DIH		0	0	11	0	0	0	0	11
PHASE : Construction	DDR		0	0	971	0	0	0	0	971
		<b>Totals</b>	<b>0</b>	<b>0</b>	<b>982</b>	<b>0</b>	<b>0</b>	<b>0</b>	<b>0</b>	<b>982</b>

MIAMI-DADE METROPOLITAN PLANNING ORGANIZATION  
 TRANSPORTATION IMPROVEMENT PROGRAM  
 PRIMARY STATE HIGHWAYS AND INTERMODAL



**HIGHWAYS**

MPO Project Num: **DT4291381**  
 LRTP Ref.: p. F-9  
 County: **MIAMI-DADE**  
 Roadway ID: **281000**  
 Lanes Exist: **4**  
 Lanes Improved: **4**  
 Lanes Added: **0**  
 Project Length: **0.165**  
 District: **6**

Project Description: **SR 953/LEJEUNE ROAD FROM PONCE DE LEON TO VILABELLA AVE.**

Type of Work: **RESURFACING**

		Proposed Funding (in \$000s)								
		Funding Source	<2012	2012 - 2013	2013 - 2014	2014 - 2015	2015 - 2016	2016 - 2017	>2017	All Years
RESPONSIBLE AGENCY: <b>Managed by FDOT</b>	PHASE : Preliminary Engineering	DIH	25	0	0	0	0	0	0	25
		<b>Totals</b>	<b>25</b>	<b>0</b>	<b>0</b>	<b>0</b>	<b>0</b>	<b>0</b>	<b>0</b>	<b>25</b>
RESPONSIBLE AGENCY: <b>Managed by FDOT</b>	PHASE : Railroad and Utilities	LF	0	600	0	0	0	0	0	600
		<b>Totals</b>	<b>0</b>	<b>600</b>	<b>0</b>	<b>0</b>	<b>0</b>	<b>0</b>	<b>0</b>	<b>600</b>
RESPONSIBLE AGENCY: <b>Managed by FDOT</b>	PHASE : Construction	DDR	0	241	0	0	0	0	0	241
	PHASE : Construction	DIH	0	5	0	0	0	0	0	5
		<b>Totals</b>	<b>0</b>	<b>246</b>	<b>0</b>	<b>0</b>	<b>0</b>	<b>0</b>	<b>0</b>	<b>246</b>

MIAMI-DADE METROPOLITAN PLANNING ORGANIZATION  
 TRANSPORTATION IMPROVEMENT PROGRAM  
 PRIMARY STATE HIGHWAYS AND INTERMODAL



**HIGHWAYS**

MPO Project Num: **DT4291441**  
 LRTP Ref.: p. F-9  
 County: **MIAMI-DADE**  
 Roadway ID: **060000**  
 Lanes Exist: **3**  
 Lanes Improved: **3**  
 Lanes Added: **0**  
 Project Length: **0.636**  
 District: **6**

Project Description: **SR A1A/COLLINS AVE**

**FROM 9700 BLOCK**

**TO BEGIN BRIDGE OVER  
 BAKERS HAULOVER**

Type of Work: **RESURFACING**

RESPONSIBLE AGENCY: **Managed by FDOT**

RESPONSIBLE AGENCY: **Managed by FDOT**

		Proposed Funding (in \$000s)								
		Funding Source	<2012	2012 - 2013	2013 - 2014	2014 - 2015	2015 - 2016	2016 - 2017	>2017	All Years
PHASE : Preliminary Engineering	DDR		126	0	0	0	0	0	0	126
PHASE : Preliminary Engineering	DIH		10	0	0	0	0	0	0	10
		<b>Totals</b>	<b>136</b>	<b>0</b>	<b>0</b>	<b>0</b>	<b>0</b>	<b>0</b>	<b>0</b>	<b>136</b>
PHASE : Construction	DDR		0	1,002	149	0	0	0	0	1,151
PHASE : Construction	DIH		0	10	0	0	0	0	0	10
		<b>Totals</b>	<b>0</b>	<b>1,012</b>	<b>149</b>	<b>0</b>	<b>0</b>	<b>0</b>	<b>0</b>	<b>1,161</b>

MIAMI-DADE METROPOLITAN PLANNING ORGANIZATION  
 TRANSPORTATION IMPROVEMENT PROGRAM  
 PRIMARY STATE HIGHWAYS AND INTERMODAL



**HIGHWAYS**

MPO Project Num: **DT4291451**  
 LRTP Ref.: p. F-9  
 County: **MIAMI-DADE**  
 Roadway ID: **085000**  
 Lanes Exist: **2**  
 Lanes Improved: **2**  
 Lanes Added: **0**  
 Project Length: **0.659**  
 District: **6**

Project Description: **SR 933/SW 12 AVENUE**

**FROM CORAL WAY/SW 22 ST. TO SW 13TH STREET**

Type of Work: **RESURFACING**

		Proposed Funding (in \$000s)									
		Funding Source	<2012	2012 - 2013	2013 - 2014	2014 - 2015	2015 - 2016	2016 - 2017	>2017	All Years	
RESPONSIBLE AGENCY: <b>Managed by FDOT</b>	PHASE : Preliminary Engineering	DDR	50	0	0	0	0	0	0	50	
	PHASE : Preliminary Engineering	DIH	50	0	0	0	0	0	0	50	
	PHASE : Preliminary Engineering	DS	63	0	0	0	0	0	0	63	
	<b>Totals</b>			<b>163</b>	<b>0</b>	<b>0</b>	<b>0</b>	<b>0</b>	<b>0</b>	<b>0</b>	<b>163</b>
RESPONSIBLE AGENCY: <b>Managed by FDOT</b>	PHASE : Construction	DDR	0	0	1,167	0	0	0	0	1,167	
	PHASE : Construction	DIH	0	0	9	0	0	0	0	9	
	<b>Totals</b>			<b>0</b>	<b>0</b>	<b>1,176</b>	<b>0</b>	<b>0</b>	<b>0</b>	<b>0</b>	<b>1,176</b>

MIAMI-DADE METROPOLITAN PLANNING ORGANIZATION  
 TRANSPORTATION IMPROVEMENT PROGRAM  
 PRIMARY STATE HIGHWAYS AND INTERMODAL



**HIGHWAYS**

MPO Project Num: **DT4291461**  
 LRTP Ref.: p. F-9  
 County: **MIAMI-DADE**  
 Roadway ID: **008000**  
 Lanes Exist: **5**  
 Lanes Improved: **5**  
 Lanes Added: **0**  
 Project Length: **1.933**  
 District: **6**

Project Description: **SR 916/NW 135 STREET FROM SR 9/NW 27 AVENUE TO NW 8 AVENUE**

Type of Work: **RESURFACING**

RESPONSIBLE AGENCY: **Managed by FDOT**

RESPONSIBLE AGENCY: **Managed by FDOT**

		Proposed Funding (in \$000s)								
		Funding Source	<2012	2012 - 2013	2013 - 2014	2014 - 2015	2015 - 2016	2016 - 2017	>2017	All Years
PHASE : Preliminary Engineering	DIH		45	0	0	0	0	0	0	45
	Totals		45	0	0	0	0	0	0	45
PHASE : Construction	DIH		0	0	11	0	0	0	0	11
PHASE : Construction	DDR		0	0	1,275	0	0	0	0	1,275
	Totals		0	0	1,286	0	0	0	0	1,286



MIAMI-DADE METROPOLITAN PLANNING ORGANIZATION  
 TRANSPORTATION IMPROVEMENT PROGRAM  
 PRIMARY STATE HIGHWAYS AND INTERMODAL



**HIGHWAYS**

MPO Project Num: **DT4291462**  
 LRTP Ref.: p. F-9  
 County: **MIAMI-DADE**  
 Roadway ID: **008000**  
 Lanes Exist: **3**  
 Lanes Improved: **0**  
 Lanes Added: **0**  
 Project Length: **0.001**  
 District: **6**

Project Description: **SR 916/NW 135 STREET AT NW 17 AVENUE**

Type of Work: **INTERSECTION IMPROVEMENT**

RESPONSIBLE AGENCY: **Managed by FDOT**

RESPONSIBLE AGENCY: **Managed by FDOT**

		Proposed Funding (in \$000s)								
		Funding Source	<2012	2012 - 2013	2013 - 2014	2014 - 2015	2015 - 2016	2016 - 2017	>2017	All Years
PHASE : Preliminary Engineering	DIH		10	0	0	0	0	0	0	10
	Totals		10	0	0	0	0	0	0	10
PHASE : Construction	HSP		0	0	186	0	0	0	0	186
	Totals		0	0	186	0	0	0	0	186

MIAMI-DADE METROPOLITAN PLANNING ORGANIZATION  
 TRANSPORTATION IMPROVEMENT PROGRAM  
 PRIMARY STATE HIGHWAYS AND INTERMODAL



**HIGHWAYS**

MPO Project Num: **DT4291471**  
 LRTP Ref.: p. F-9  
 County: **MIAMI-DADE**  
 Roadway ID: **080900**  
 Lanes Exist: **6**  
 Lanes Improved: **6**  
 Lanes Added: **0**  
 Project Length: **1.418**  
 District: **6**

Project Description: **SR 934/NW 79 STREET FROM E OF 2800 BLOCK TO NW 14TH AVENUE**

Type of Work: **RESURFACING**

RESPONSIBLE AGENCY: **Managed by FDOT**

RESPONSIBLE AGENCY: **Managed by FDOT**

		Proposed Funding (in \$000s)								
		Funding Source	<2012	2012 - 2013	2013 - 2014	2014 - 2015	2015 - 2016	2016 - 2017	>2017	All Years
PHASE : Preliminary Engineering	DDR		394	0	0	0	0	0	0	394
PHASE : Preliminary Engineering	DIH		27	0	0	0	0	0	0	27
		<b>Totals</b>	<b>421</b>	<b>0</b>	<b>0</b>	<b>0</b>	<b>0</b>	<b>0</b>	<b>0</b>	<b>421</b>
PHASE : Construction	DDR		0	0	21	0	0	0	0	21
PHASE : Construction	DIH		0	0	34	0	0	0	0	34
PHASE : Construction	EB		0	0	2,567	0	0	0	0	2,567
		<b>Totals</b>	<b>0</b>	<b>0</b>	<b>2,622</b>	<b>0</b>	<b>0</b>	<b>0</b>	<b>0</b>	<b>2,622</b>

MIAMI-DADE METROPOLITAN PLANNING ORGANIZATION  
 TRANSPORTATION IMPROVEMENT PROGRAM  
 PRIMARY STATE HIGHWAYS AND INTERMODAL



**HIGHWAYS**

MPO Project Num: **DT4291491**  
 LRTP Ref.: p. F-9  
 County: **MIAMI-DADE**  
 Roadway ID: **017000**  
 Lanes Exist: **4**  
 Lanes Improved: **4**  
 Lanes Added: **0**  
 Project Length: **0.145**  
 District: **6**

Project Description: **SR 913/SE 26TH RD FROM SW 1 AVENUE TO S. MIAMI AVE**

Type of Work: **RESURFACING - RIDE ONLY**

RESPONSIBLE AGENCY: **Managed by FDOT**

RESPONSIBLE AGENCY: **Managed by FDOT**

		Proposed Funding (in \$000s)								
		Funding Source	<2012	2012 - 2013	2013 - 2014	2014 - 2015	2015 - 2016	2016 - 2017	>2017	All Years
PHASE : Preliminary Engineering	DIH		50	0	0	0	0	0	0	50
	Totals		50	0	0	0	0	0	0	50
PHASE : Construction	DS		0	0	425	0	0	0	0	425
PHASE : Construction	DIH		0	0	64	0	0	0	0	64
	Totals		0	0	489	0	0	0	0	489

MIAMI-DADE METROPOLITAN PLANNING ORGANIZATION  
TRANSPORTATION IMPROVEMENT PROGRAM  
PRIMARY STATE HIGHWAYS AND INTERMODAL



**HIGHWAYS**

MPO Project Num: **DT4291591**  
LRTP Ref.: p. F-9  
County: **MIAMI-DADE**  
Roadway ID: **090000**  
Lanes Exist: **2**  
Lanes Improved: **2**  
Lanes Added: **0**  
Project Length: **0.933**  
District: **6**

Project Description: **SR 25/NW 36 STREET** **FROM EAST OF NW 17 AVENUE** **TO WEST OF NW 7 AVENUE**

Type of Work: **RESURFACING**

RESPONSIBLE AGENCY: **Managed by FDOT**

		Proposed Funding (in \$000s)								
		Funding Source	<2012	2012 - 2013	2013 - 2014	2014 - 2015	2015 - 2016	2016 - 2017	>2017	All Years
PHASE : Preliminary Engineering	DDR		225	0	0	0	0	0	0	225
PHASE : Preliminary Engineering	DIH		10	0	0	0	0	0	0	10
PHASE : Preliminary Engineering	DS		34	0	0	0	0	0	0	34
		Totals	269	0	0	0	0	0	0	269

RESPONSIBLE AGENCY: **Managed by FDOT**

PHASE : Construction	DIH		0	15	0	0	0	0	0	15
PHASE : Construction	DDR		0	975	160	0	0	0	0	1,135
		Totals	0	990	160	0	0	0	0	1,150

MIAMI-DADE METROPOLITAN PLANNING ORGANIZATION  
 TRANSPORTATION IMPROVEMENT PROGRAM  
 PRIMARY STATE HIGHWAYS AND INTERMODAL



**HIGHWAYS**

MPO Project Num: **DT4291621**  
 LRTP Ref.: p. F-9  
 County: **MIAMI-DADE**  
 Roadway ID: **110000**  
 Lanes Exist: **2**  
 Lanes Improved: **2**  
 Lanes Added: **0**  
 Project Length: **1.097**  
 District: **6**

Project Description: **SR 90/TAMIAMI TRAIL** **FROM 1 MILE WEST OF** **TO SR 997/KROME AVENUE**  
**KROME**

Type of Work: **RESURFACING**

RESPONSIBLE AGENCY: **Managed by FDOT**

RESPONSIBLE AGENCY: **Managed by FDOT**

		Proposed Funding (in \$000s)								
		Funding Source	<2012	2012 - 2013	2013 - 2014	2014 - 2015	2015 - 2016	2016 - 2017	>2017	All Years
PHASE : Preliminary Engineering	DDR		0	0	120	0	0	0	0	120
PHASE : Preliminary Engineering	DIH		0	0	8	0	0	0	0	8
<b>Totals</b>			<b>0</b>	<b>0</b>	<b>128</b>	<b>0</b>	<b>0</b>	<b>0</b>	<b>0</b>	<b>128</b>
PHASE : Construction	DIH		0	0	0	0	11	0	0	11
PHASE : Construction	DDR		0	0	0	0	1,057	0	0	1,057
<b>Totals</b>			<b>0</b>	<b>0</b>	<b>0</b>	<b>0</b>	<b>1,068</b>	<b>0</b>	<b>0</b>	<b>1,068</b>

MIAMI-DADE METROPOLITAN PLANNING ORGANIZATION  
 TRANSPORTATION IMPROVEMENT PROGRAM  
 PRIMARY STATE HIGHWAYS AND INTERMODAL



**HIGHWAYS**

MPO Project Num: **DT4291622**      Project Description: **SR 90/TAMIAMI TRAIL**      **FROM W OF LOOP ROAD**      **TO W OF EVERGLADES PRESV.**

LRTP Ref.: p. F-9

County: **MIAMI-DADE**

Roadway ID: **110000**

Lanes Exist: **2**

Lanes Improved: **2**

Lanes Added: **0**

Project Length: **9.164**

District: **6**

Type of Work: **RESURFACING**

RESPONSIBLE AGENCY: **Managed by FDOT**

RESPONSIBLE AGENCY: **Managed by FDOT**

		Proposed Funding (in \$000s)								
		Funding Source	<2012	2012 - 2013	2013 - 2014	2014 - 2015	2015 - 2016	2016 - 2017	>2017	All Years
PHASE : Preliminary Engineering	DIH		35	0	0	0	0	0	0	35
PHASE : Preliminary Engineering	EB		550	0	0	0	0	0	0	550
<b>Totals</b>			<b>585</b>	<b>0</b>	<b>0</b>	<b>0</b>	<b>0</b>	<b>0</b>	<b>0</b>	<b>585</b>
PHASE : Construction	EB		0	0	5,681	0	0	0	0	5,681
<b>Totals</b>			<b>0</b>	<b>0</b>	<b>5,681</b>	<b>0</b>	<b>0</b>	<b>0</b>	<b>0</b>	<b>5,681</b>

MIAMI-DADE METROPOLITAN PLANNING ORGANIZATION  
 TRANSPORTATION IMPROVEMENT PROGRAM  
 PRIMARY STATE HIGHWAYS AND INTERMODAL



**HIGHWAYS**

MPO Project Num: **DT4291623**  
 LRTP Ref.: p. F-9  
 County: **MIAMI-DADE**  
 Roadway ID: **120000**  
 Lanes Exist: **8**  
 Lanes Improved: **8**  
 Lanes Added: **0**  
 Project Length: **0.808**  
 District: **6**

Project Description: **SR 90/TAMIAMI TRAIL**

**FROM E OF SW 127TH  
 AVENUE**

**TO TURNPIKE EXT. ON-RAMP**

Type of Work: **RESURFACING**

RESPONSIBLE AGENCY: **Managed by FDOT**

RESPONSIBLE AGENCY: **Managed by FDOT**

		Proposed Funding (in \$000s)								
		Funding Source	<2012	2012 - 2013	2013 - 2014	2014 - 2015	2015 - 2016	2016 - 2017	>2017	All Years
PHASE : Preliminary Engineering	DIH		40	0	0	0	0	0	0	40
PHASE : Preliminary Engineering	DS		38	0	0	0	0	0	0	38
		<b>Totals</b>	<b>78</b>	<b>0</b>	<b>0</b>	<b>0</b>	<b>0</b>	<b>0</b>	<b>0</b>	<b>78</b>
PHASE : Construction	DDR		0	0	2,399	0	0	0	0	2,399
PHASE : Construction	DIH		0	0	27	0	0	0	0	27
		<b>Totals</b>	<b>0</b>	<b>0</b>	<b>2,426</b>	<b>0</b>	<b>0</b>	<b>0</b>	<b>0</b>	<b>2,426</b>

MIAMI-DADE METROPOLITAN PLANNING ORGANIZATION  
 TRANSPORTATION IMPROVEMENT PROGRAM  
 PRIMARY STATE HIGHWAYS AND INTERMODAL



**HIGHWAYS**

MPO Project Num: **DT4291841**  
 LRTP Ref.: p. F-9  
 County: **MIAMI-DADE**  
 Roadway ID: **240000**  
 Lanes Exist: **4**  
 Lanes Improved: **4**  
 Lanes Added: **0**  
 Project Length: **1.936**  
 District: **6**

Project Description: **SR 9/NW 27 AVENUE**

**FROM N. OF NW 141 STREET TO ON RAMP FM: PARK & RIDE**

Type of Work: **RESURFACING**

RESPONSIBLE AGENCY: **Managed by FDOT**

RESPONSIBLE AGENCY: **Managed by FDOT**

		Proposed Funding (in \$000s)								
		Funding Source	<2012	2012 - 2013	2013 - 2014	2014 - 2015	2015 - 2016	2016 - 2017	>2017	All Years
PHASE : Preliminary Engineering	DIH		30	0	0	0	0	0	0	30
PHASE : Preliminary Engineering	DS		285	0	0	0	0	0	0	285
<b>Totals</b>			<b>315</b>	<b>0</b>	<b>0</b>	<b>0</b>	<b>0</b>	<b>0</b>	<b>0</b>	<b>315</b>
PHASE : Construction	DIH		0	0	37	0	0	0	0	37
PHASE : Construction	DDR		0	0	21	0	0	0	0	21
PHASE : Construction	EB		0	0	2,677	0	0	0	0	2,677
<b>Totals</b>			<b>0</b>	<b>0</b>	<b>2,735</b>	<b>0</b>	<b>0</b>	<b>0</b>	<b>0</b>	<b>2,735</b>



MIAMI-DADE METROPOLITAN PLANNING ORGANIZATION  
 TRANSPORTATION IMPROVEMENT PROGRAM  
 PRIMARY STATE HIGHWAYS AND INTERMODAL



**HIGHWAYS**

MPO Project Num: **DT4291851**  
 LRTP Ref.: p. F-9  
 County: **MIAMI-DADE**  
 Roadway ID: **240000**  
 Lanes Exist: **3**  
 Lanes Improved: **3**  
 Lanes Added: **0**  
 Project Length: **1.621**  
 District: **6**

Project Description: **SR 9/NW 27 AVENUE**

**FROM S OF SR 934/NW 79 ST TO N OF SR 935/NW 103 ST**

Type of Work: **RESURFACING**

RESPONSIBLE AGENCY: **Managed by FDOT**

RESPONSIBLE AGENCY: **Managed by FDOT**

		Proposed Funding (in \$000s)								
		Funding Source	<2012	2012 - 2013	2013 - 2014	2014 - 2015	2015 - 2016	2016 - 2017	>2017	All Years
PHASE : Preliminary Engineering	DDR		450	0	0	0	0	0	0	450
PHASE : Preliminary Engineering	DIH		40	0	0	0	0	0	0	40
		<b>Totals</b>	<b>490</b>	<b>0</b>	<b>0</b>	<b>0</b>	<b>0</b>	<b>0</b>	<b>0</b>	<b>490</b>
PHASE : Construction	DDR		0	0	517	0	0	0	0	517
PHASE : Construction	DIH		0	0	48	0	0	0	0	48
PHASE : Construction	SA		0	0	3,171	0	0	0	0	3,171
		<b>Totals</b>	<b>0</b>	<b>0</b>	<b>3,736</b>	<b>0</b>	<b>0</b>	<b>0</b>	<b>0</b>	<b>3,736</b>

MIAMI-DADE METROPOLITAN PLANNING ORGANIZATION  
 TRANSPORTATION IMPROVEMENT PROGRAM  
 PRIMARY STATE HIGHWAYS AND INTERMODAL



**HIGHWAYS**

MPO Project Num: **DT4291861**      Project Description: **SR 9/NW 27 AVENUE**      **FROM SOUTH OF NW 187 ST**      **TO NORTH OF NW 202 TERR**

L RTP Ref.:                      p. F-9

County:                      **MIAMI-DADE**

Roadway ID:                  019000

Lanes Exist:                  6

Lanes Improved:              6

Lanes Added:                  0

Project Length:               1.03

District:                      6

Type of Work:                **RESURFACING**

RESPONSIBLE AGENCY:      **Managed by FDOT**

RESPONSIBLE AGENCY:      **Managed by FDOT**

		Proposed Funding (in \$000s)								
		Funding Source	<2012	2012 - 2013	2013 - 2014	2014 - 2015	2015 - 2016	2016 - 2017	>2017	All Years
PHASE : Preliminary Engineering	DIH		20	0	0	0	0	0	0	20
PHASE : Preliminary Engineering	SU		200	0	0	0	0	0	0	200
<b>Totals</b>			<b>220</b>	<b>0</b>	<b>0</b>	<b>0</b>	<b>0</b>	<b>0</b>	<b>0</b>	<b>220</b>
PHASE : Construction	DIH		0	0	27	0	0	0	0	27
PHASE : Construction	DDR		0	0	1,876	0	0	0	0	1,876
<b>Totals</b>			<b>0</b>	<b>0</b>	<b>1,903</b>	<b>0</b>	<b>0</b>	<b>0</b>	<b>0</b>	<b>1,903</b>

MIAMI-DADE METROPOLITAN PLANNING ORGANIZATION  
 TRANSPORTATION IMPROVEMENT PROGRAM  
 PRIMARY STATE HIGHWAYS AND INTERMODAL



**HIGHWAYS**

MPO Project Num: **DT4291881**  
 LRTP Ref.: p. F-9  
 County: **MIAMI-DADE**  
 Roadway ID: **020000**  
 Lanes Exist: **6**  
 Lanes Improved: **6**  
 Lanes Added: **0**  
 Project Length: **2.093**  
 District: **6**

Project Description: **SR 5/US-1/S. DIXIE** **FROM SOUTH OF SW 112 AVE TO N OF SW 184 ST/EUREKA**

Type of Work: **RESURFACING**

RESPONSIBLE AGENCY: **Managed by FDOT**

RESPONSIBLE AGENCY: **Managed by FDOT**

		Proposed Funding (in \$000s)								
		Funding Source	<2012	2012 - 2013	2013 - 2014	2014 - 2015	2015 - 2016	2016 - 2017	>2017	All Years
PHASE : Preliminary Engineering	DDR		375	0	0	0	0	0	0	375
PHASE : Preliminary Engineering	DIH		38	0	0	0	0	0	0	38
		<b>Totals</b>	<b>413</b>	<b>0</b>	<b>0</b>	<b>0</b>	<b>0</b>	<b>0</b>	<b>0</b>	<b>413</b>
PHASE : Construction	DIH		0	0	48	0	0	0	0	48
PHASE : Construction	SA		0	0	3,680	0	0	0	0	3,680
PHASE : Construction	DDR		0	0	27	0	0	0	0	27
		<b>Totals</b>	<b>0</b>	<b>0</b>	<b>3,755</b>	<b>0</b>	<b>0</b>	<b>0</b>	<b>0</b>	<b>3,755</b>

MIAMI-DADE METROPOLITAN PLANNING ORGANIZATION  
 TRANSPORTATION IMPROVEMENT PROGRAM  
 PRIMARY STATE HIGHWAYS AND INTERMODAL



**HIGHWAYS**

MPO Project Num: **DT4291891**  
 LRTP Ref.: p. F-9  
 County: **MIAMI-DADE**  
 Roadway ID: **026000**  
 Lanes Exist: **4**  
 Lanes Improved: **4**  
 Lanes Added: **0**  
 Project Length: **0.704**  
 District: **6**

Project Description: **SR 860/MIAMI GDNS.**

**FROM NE 15 AVENUE**

**TO NE 20 PLACE**

Type of Work: **RESURFACING**

RESPONSIBLE AGENCY: **Managed by FDOT**

RESPONSIBLE AGENCY: **Managed by FDOT**

		Proposed Funding (in \$000s)								
		Funding Source	<2012	2012 - 2013	2013 - 2014	2014 - 2015	2015 - 2016	2016 - 2017	>2017	All Years
PHASE : Preliminary Engineering	DDR		150	0	0	0	0	0	0	150
PHASE : Preliminary Engineering	DIH		50	0	0	0	0	0	0	50
		<b>Totals</b>	<b>200</b>	<b>0</b>	<b>0</b>	<b>0</b>	<b>0</b>	<b>0</b>	<b>0</b>	<b>200</b>
PHASE : Construction	DDR		0	0	1,353	0	0	0	0	1,353
PHASE : Construction	DIH		0	0	21	0	0	0	0	21
		<b>Totals</b>	<b>0</b>	<b>0</b>	<b>1,374</b>	<b>0</b>	<b>0</b>	<b>0</b>	<b>0</b>	<b>1,374</b>

MIAMI-DADE METROPOLITAN PLANNING ORGANIZATION  
 TRANSPORTATION IMPROVEMENT PROGRAM  
 PRIMARY STATE HIGHWAYS AND INTERMODAL



**HIGHWAYS**

MPO Project Num: **DT4291901**  
 LRTP Ref.: p. F-9  
 County: **MIAMI-DADE**  
 Roadway ID: **030000**  
 Lanes Exist: **6**  
 Lanes Improved: **6**  
 Lanes Added: **0**  
 Project Length: **1.94**  
 District: **6**

Project Description: **SR 5/BISCAYNE BLVD FROM N OF NE 121 STREET TO NE 151 STREET**

Type of Work: **RESURFACING**

RESPONSIBLE AGENCY: **Managed by FDOT**

RESPONSIBLE AGENCY: **Managed by FDOT**

		Proposed Funding (in \$000s)								
		Funding Source	<2012	2012 - 2013	2013 - 2014	2014 - 2015	2015 - 2016	2016 - 2017	>2017	All Years
PHASE : Preliminary Engineering	DIH		40	0	0	0	0	0	0	40
PHASE : Preliminary Engineering	SU		511	0	0	0	0	0	0	511
<b>Totals</b>			<b>551</b>	<b>0</b>	<b>0</b>	<b>0</b>	<b>0</b>	<b>0</b>	<b>0</b>	<b>551</b>
PHASE : Construction	DIH		0	0	50	0	0	0	0	50
PHASE : Construction	DDR		0	0	27	0	0	0	0	27
PHASE : Construction	SA		0	0	3,858	0	0	0	0	3,858
<b>Totals</b>			<b>0</b>	<b>0</b>	<b>3,935</b>	<b>0</b>	<b>0</b>	<b>0</b>	<b>0</b>	<b>3,935</b>

MIAMI-DADE METROPOLITAN PLANNING ORGANIZATION  
 TRANSPORTATION IMPROVEMENT PROGRAM  
 PRIMARY STATE HIGHWAYS AND INTERMODAL



**HIGHWAYS**

MPO Project Num: **DT4291902**  
 LRTP Ref.: p. F-9  
 County: **MIAMI-DADE**  
 Roadway ID: **030000**  
 Lanes Exist: **6**  
 Lanes Improved: **0**  
 Lanes Added: **0**  
 Project Length: **0.001**  
 District: **6**

Project Description: **SR 5/BISCAYNE BLVD**

**AT SR 916/NE 135 STREET**

Type of Work: **INTERSECTION IMPROVEMENT**

		Proposed Funding (in \$000s)								
		Funding Source	<2012	2012 - 2013	2013 - 2014	2014 - 2015	2015 - 2016	2016 - 2017	>2017	All Years
PHASE : Preliminary Engineering	DIH		8	0	0	0	0	0	0	8
PHASE : Preliminary Engineering	HSP		80	0	0	0	0	0	0	80
RESPONSIBLE AGENCY: <b>Managed by FDOT</b>		<b>Totals</b>	<b>88</b>	<b>0</b>	<b>0</b>	<b>0</b>	<b>0</b>	<b>0</b>	<b>0</b>	<b>88</b>
PHASE : Construction	HSP		0	0	451	0	0	0	0	451
RESPONSIBLE AGENCY: <b>Managed by FDOT</b>		<b>Totals</b>	<b>0</b>	<b>0</b>	<b>451</b>	<b>0</b>	<b>0</b>	<b>0</b>	<b>0</b>	<b>451</b>

MIAMI-DADE METROPOLITAN PLANNING ORGANIZATION  
 TRANSPORTATION IMPROVEMENT PROGRAM  
 PRIMARY STATE HIGHWAYS AND INTERMODAL



**HIGHWAYS**

MPO Project Num: **DT4291931**  
 LRTP Ref.: p. F-9  
 County: **MIAMI-DADE**  
 Roadway ID: **037000**  
 Lanes Exist: **4**  
 Lanes Improved: **4**  
 Lanes Added: **0**  
 Project Length: **1.417**  
 District: **6**

Project Description: **SR 907/ALTON ROAD**

**FROM MICHIGAN AVENUE**

**TO ED SULLIVAN DR/43 ST**

Type of Work: **RESURFACING**

RESPONSIBLE AGENCY: **Managed by FDOT**

RESPONSIBLE AGENCY: **Managed by FDOT**

		Proposed Funding (in \$000s)								
		Funding Source	<2012	2012 - 2013	2013 - 2014	2014 - 2015	2015 - 2016	2016 - 2017	>2017	All Years
PHASE : Preliminary Engineering	SU		319	0	0	0	0	0	0	319
PHASE : Preliminary Engineering	DIH		5	0	0	0	0	0	0	5
		<b>Totals</b>	<b>324</b>	<b>0</b>	<b>0</b>	<b>0</b>	<b>0</b>	<b>0</b>	<b>0</b>	<b>324</b>
PHASE : Construction	DDR		0	0	2,223	0	0	0	0	2,223
PHASE : Construction	DIH		0	0	247	0	0	0	0	247
		<b>Totals</b>	<b>0</b>	<b>0</b>	<b>2,470</b>	<b>0</b>	<b>0</b>	<b>0</b>	<b>0</b>	<b>2,470</b>

MIAMI-DADE METROPOLITAN PLANNING ORGANIZATION  
 TRANSPORTATION IMPROVEMENT PROGRAM  
 PRIMARY STATE HIGHWAYS AND INTERMODAL



**HIGHWAYS**

MPO Project Num: **DT4291941**      Project Description: **SR 968/W. FLAGLER ST**      **FROM SW 76 AVENUE**      **TO E OF TAMIAMI CANAL RD**

L RTP Ref.: p. F-9

County: **MIAMI-DADE**

Roadway ID: **053000**

Lanes Exist: **6**

Lanes Improved: **6**

Lanes Added: **0**

Project Length: **0.457**

District: **6**

Type of Work: **RESURFACING**

RESPONSIBLE AGENCY: **Managed by FDOT**

RESPONSIBLE AGENCY: **Managed by FDOT**

		Proposed Funding (in \$000s)								
		Funding Source	<2012	2012 - 2013	2013 - 2014	2014 - 2015	2015 - 2016	2016 - 2017	>2017	All Years
PHASE : Preliminary Engineering	DIH		10	0	0	0	0	0	0	10
PHASE : Preliminary Engineering	DDR		150	0	0	0	0	0	0	150
		<b>Totals</b>	<b>160</b>	<b>0</b>	<b>0</b>	<b>0</b>	<b>0</b>	<b>0</b>	<b>0</b>	<b>160</b>
PHASE : Construction	DDR		0	0	975	0	0	0	0	975
PHASE : Construction	DIH		0	0	16	0	0	0	0	16
		<b>Totals</b>	<b>0</b>	<b>0</b>	<b>991</b>	<b>0</b>	<b>0</b>	<b>0</b>	<b>0</b>	<b>991</b>



MIAMI-DADE METROPOLITAN PLANNING ORGANIZATION  
 TRANSPORTATION IMPROVEMENT PROGRAM  
 PRIMARY STATE HIGHWAYS AND INTERMODAL



**HIGHWAYS**

MPO Project Num: **DT4292712**  
 LRTP Ref.: p. F-9  
 County: **MIAMI-DADE**  
 Roadway ID:  
 Lanes Exist: 0  
 Lanes Improved: 0  
 Lanes Added: 0  
 Project Length: 0  
 District: 6

Project Description: **PERIMETER ROAD FROM TAMIAMI CANAL TO NW 21 STREET BRIDGE**

Type of Work: **PD&E/EMO STUDY**

RESPONSIBLE AGENCY: **Managed by FDOT**

		Proposed Funding (in \$000s)								
		Funding Source	<2012	2012 - 2013	2013 - 2014	2014 - 2015	2015 - 2016	2016 - 2017	>2017	All Years
PHASE :	Preliminary Engineering	LF	0	1,515	0	0	0	0	0	1,515
		Totals	0	1,515	0	0	0	0	0	1,515

MPO Project Num: **DT4292851**  
 LRTP Ref.: p. F-9  
 County: **DIST/ST-WIDE**  
 Roadway ID:  
 Lanes Exist: 0  
 Lanes Improved: 0  
 Lanes Added: 0  
 Project Length: 0  
 District: 6

Project Description: **TRAFFIC ENGINEERING STUDIES & ENGINEERING REVIEWS CONSULTANT**

Type of Work: **PRELIMINARY ENGINEERING**

RESPONSIBLE AGENCY: **Managed by FDOT**

		Proposed Funding (in \$000s)								
		Funding Source	<2012	2012 - 2013	2013 - 2014	2014 - 2015	2015 - 2016	2016 - 2017	>2017	All Years
PHASE :	Preliminary Engineering	DIH	12	0	0	0	0	0	0	12
PHASE :	Preliminary Engineering	DS	225	150	150	150	150	0	0	825
		Totals	237	150	150	150	150	0	0	837

MIAMI-DADE METROPOLITAN PLANNING ORGANIZATION  
 TRANSPORTATION IMPROVEMENT PROGRAM  
 PRIMARY STATE HIGHWAYS AND INTERMODAL



**HIGHWAYS**

MPO Project Num: **DT4292852**  
 LRTP Ref.: p. F-9  
 County: **DIST/ST-WIDE**  
 Roadway ID:  
 Lanes Exist: 0  
 Lanes Improved: 0  
 Lanes Added: 0  
 Project Length: 0  
 District: 6

Project Description: **TRAFFIC ENGINEERING STUDIES & ENGINEERING REVIEWS CONSULTANT**

Type of Work: **PRELIMINARY ENGINEERING**

RESPONSIBLE AGENCY: **Managed by FDOT**

		Proposed Funding (in \$000s)								
		Funding Source	<2012	2012 - 2013	2013 - 2014	2014 - 2015	2015 - 2016	2016 - 2017	>2017	All Years
PHASE :	Preliminary Engineering	DIH	0	0	0	0	0	12	0	12
PHASE :	Preliminary Engineering	DS	0	0	0	0	0	150	0	150
		<b>Totals</b>	<b>0</b>	<b>0</b>	<b>0</b>	<b>0</b>	<b>0</b>	<b>162</b>	<b>0</b>	<b>162</b>

MPO Project Num: **DT4292861**  
 LRTP Ref.: p. F-9  
 County: **DIST/ST-WIDE**  
 Roadway ID:  
 Lanes Exist: 0  
 Lanes Improved: 0  
 Lanes Added: 0  
 Project Length: 0  
 District: 6

Project Description: **TRAFFIC ENGINEERING RDWAY DESIGN & STRUCTURAL ANALYSIS CONSULTANT**

Type of Work: **PRELIMINARY ENGINEERING**

RESPONSIBLE AGENCY: **Managed by FDOT**

		Proposed Funding (in \$000s)								
		Funding Source	<2012	2012 - 2013	2013 - 2014	2014 - 2015	2015 - 2016	2016 - 2017	>2017	All Years
PHASE :	Preliminary Engineering	DIH	48	24	24	24	24	24	0	168
PHASE :	Preliminary Engineering	DS	400	0	200	0	150	0	0	750
		<b>Totals</b>	<b>448</b>	<b>24</b>	<b>224</b>	<b>24</b>	<b>174</b>	<b>24</b>	<b>0</b>	<b>918</b>

MIAMI-DADE METROPOLITAN PLANNING ORGANIZATION  
 TRANSPORTATION IMPROVEMENT PROGRAM  
 PRIMARY STATE HIGHWAYS AND INTERMODAL



**HIGHWAYS**

MPO Project Num: **DT4292862**  
 LRTP Ref.: p. F-9  
 County: **DIST/ST-WIDE**  
 Roadway ID:  
 Lanes Exist: 0  
 Lanes Improved: 0  
 Lanes Added: 0  
 Project Length: 0  
 District: 6

Project Description: **TRAFFIC ENGINEERING RDWAY  
 DESIGN & STRUCTURAL ANALYSIS  
 CONSULTANT**

Type of Work: **PRELIMINARY ENGINEERING**

		Proposed Funding (in \$000s)								
		Funding Source	<2012	2012 - 2013	2013 - 2014	2014 - 2015	2015 - 2016	2016 - 2017	>2017	All Years
PHASE : Preliminary Engineering	DIH		0	0	0	0	0	45	0	45
PHASE : Preliminary Engineering	DS		0	0	0	0	0	400	0	400
<b>Totals</b>			<b>0</b>	<b>0</b>	<b>0</b>	<b>0</b>	<b>0</b>	<b>445</b>	<b>0</b>	<b>445</b>

RESPONSIBLE AGENCY: **Managed by FDOT**

MIAMI-DADE METROPOLITAN PLANNING ORGANIZATION  
 TRANSPORTATION IMPROVEMENT PROGRAM  
 PRIMARY STATE HIGHWAYS AND INTERMODAL



**HIGHWAYS**

MPO Project Num: **DT4293001**  
 LRTP Ref.: p. F-9  
 County: **MIAMI-DADE**  
 Roadway ID: **270000**  
 Lanes Exist: **12**  
 Lanes Improved: **12**  
 Lanes Added: **0**  
 Project Length: **1.529**  
 District: **6**

Project Description: **SR 9A/I-95**

**FROM NW 79TH STREET**

**TO NW 103RD STREET**

Type of Work: **RIGID PAVEMENT REHABILITATION**

		Proposed Funding (in \$000s)								
		Funding Source	<2012	2012 - 2013	2013 - 2014	2014 - 2015	2015 - 2016	2016 - 2017	>2017	All Years
RESPONSIBLE AGENCY: <b>Managed by FDOT</b>	PHASE : Preliminary Engineering	ACIM	857	0	0	0	0	0	0	857
		Totals	857	0	0	0	0	0	0	857
RESPONSIBLE AGENCY: <b>Managed by FDOT</b>	PHASE : Construction	ACIM	0	0	7,935	0	0	0	0	7,935
	PHASE : Construction	DDR	0	0	160	0	0	0	0	160
		Totals	0	0	8,095	0	0	0	0	8,095

MIAMI-DADE METROPOLITAN PLANNING ORGANIZATION  
 TRANSPORTATION IMPROVEMENT PROGRAM  
 PRIMARY STATE HIGHWAYS AND INTERMODAL



**HIGHWAYS**

MPO Project Num: **DT4293011**  
 LRTP Ref.: p. F-9  
 County: **MIAMI-DADE**  
 Roadway ID: **270000**  
 Lanes Exist: **6**  
 Lanes Improved: **6**  
 Lanes Added: **0**  
 Project Length: **1.277**  
 District: **6**

Project Description: **SR 9A/I-95**

**FROM BISCAIYNE RIVER  
 CANAL**

**TO NORTH OF RAMP 87170353**

Type of Work: **RIGID PAVEMENT REHABILITATION**

RESPONSIBLE AGENCY: **Managed by FDOT**

		Proposed Funding (in \$000s)								
		Funding Source	<2012	2012 - 2013	2013 - 2014	2014 - 2015	2015 - 2016	2016 - 2017	>2017	All Years
PHASE : Preliminary Engineering	ACIM	741	0	0	0	0	0	0	0	741
<b>Totals</b>		<b>741</b>	<b>0</b>	<b>0</b>	<b>0</b>	<b>0</b>	<b>0</b>	<b>0</b>	<b>0</b>	<b>741</b>

RESPONSIBLE AGENCY: **Managed by FDOT**

PHASE : Construction	ACIM	0	0	6,591	0	0	0	0	0	6,591
PHASE : Construction	DDR	0	0	160	0	0	0	0	0	160
<b>Totals</b>		<b>0</b>	<b>0</b>	<b>6,751</b>	<b>0</b>	<b>0</b>	<b>0</b>	<b>0</b>	<b>0</b>	<b>6,751</b>

MIAMI-DADE METROPOLITAN PLANNING ORGANIZATION  
 TRANSPORTATION IMPROVEMENT PROGRAM  
 PRIMARY STATE HIGHWAYS AND INTERMODAL



**HIGHWAYS**

MPO Project Num: **DT4293411**  
 LRTP Ref.: p. F-9  
 County: **MIAMI-DADE**  
 Roadway ID: **091000**  
 Lanes Exist: **4**  
 Lanes Improved: **4**  
 Lanes Added: **0**  
 Project Length: **0.972**  
 District: **6**

Project Description: **SR 994/QUAIL ROOST FROM E OF TURNPIKE TO SR 5/US-1**

Type of Work: **RESURFACING**

RESPONSIBLE AGENCY: **Managed by FDOT**

RESPONSIBLE AGENCY: **Managed by FDOT**

		Proposed Funding (in \$000s)								
		Funding Source	<2012	2012 - 2013	2013 - 2014	2014 - 2015	2015 - 2016	2016 - 2017	>2017	All Years
PHASE : Preliminary Engineering	SA	0	168	0	0	0	0	0	0	168
<b>Totals</b>		<b>0</b>	<b>168</b>	<b>0</b>	<b>0</b>	<b>0</b>	<b>0</b>	<b>0</b>	<b>0</b>	<b>168</b>
PHASE : Construction	DIH	0	0	0	21	0	0	0	0	21
PHASE : Construction	SA	0	0	0	1,638	0	0	0	0	1,638
<b>Totals</b>		<b>0</b>	<b>0</b>	<b>0</b>	<b>1,659</b>	<b>0</b>	<b>0</b>	<b>0</b>	<b>0</b>	<b>1,659</b>

MIAMI-DADE METROPOLITAN PLANNING ORGANIZATION  
 TRANSPORTATION IMPROVEMENT PROGRAM  
 PRIMARY STATE HIGHWAYS AND INTERMODAL



**HIGHWAYS**

MPO Project Num: **DT4293431**  
 LRTP Ref.: p. F-9  
 County: **MIAMI-DADE**  
 Roadway ID: **090000**  
 Lanes Exist: **4**  
 Lanes Improved: **4**  
 Lanes Added: **0**  
 Project Length: **1.611**  
 District: **6**

Project Description: **SR 25/NW 36 STREET FROM OKEECHOBEE ROAD TO NW 23 AVENUE**

Type of Work: **RESURFACING**

		Proposed Funding (in \$000s)								
		Funding Source	<2012	2012 - 2013	2013 - 2014	2014 - 2015	2015 - 2016	2016 - 2017	>2017	All Years
RESPONSIBLE AGENCY: <b>Managed by FDOT</b>	PHASE : Preliminary Engineering	ACSA	0	300	0	0	0	0	0	300
	PHASE : Preliminary Engineering	SA	0	50	0	0	0	0	0	50
	<b>Totals</b>		<b>0</b>	<b>350</b>	<b>0</b>	<b>0</b>	<b>0</b>	<b>0</b>	<b>0</b>	<b>350</b>
RESPONSIBLE AGENCY: <b>Managed by FDOT</b>	PHASE : Railroad and Utilities	SA	0	0	0	15	0	0	0	15
	<b>Totals</b>		<b>0</b>	<b>0</b>	<b>0</b>	<b>15</b>	<b>0</b>	<b>0</b>	<b>0</b>	<b>15</b>
	PHASE : Construction	DIH	0	0	0	32	0	0	0	32
RESPONSIBLE AGENCY: <b>Managed by FDOT</b>	PHASE : Construction	SA	0	0	0	2,474	0	0	0	2,474
	<b>Totals</b>		<b>0</b>	<b>0</b>	<b>0</b>	<b>2,506</b>	<b>0</b>	<b>0</b>	<b>0</b>	<b>2,506</b>

MIAMI-DADE METROPOLITAN PLANNING ORGANIZATION  
 TRANSPORTATION IMPROVEMENT PROGRAM  
 PRIMARY STATE HIGHWAYS AND INTERMODAL



**HIGHWAYS**

MPO Project Num: **DT4293432**  
 LRTP Ref.: p. F-9  
 County: **MIAMI-DADE**  
 Roadway ID: **090000**  
 Lanes Exist: **4**  
 Lanes Improved: **0**  
 Lanes Added: **0**  
 Project Length: **0.001**  
 District: **6**

Project Description: **SR 25/NW 36 STREET AT NW 27 AVENUE**

Type of Work: **INTERSECTION IMPROVEMENT**

RESPONSIBLE AGENCY: **Managed by FDOT**

RESPONSIBLE AGENCY: **Managed by FDOT**

		Proposed Funding (in \$000s)								
		Funding Source	<2012	2012 - 2013	2013 - 2014	2014 - 2015	2015 - 2016	2016 - 2017	>2017	All Years
PHASE : Preliminary Engineering	DIH	10	0	0	0	0	0	0	0	10
	<b>Totals</b>	<b>10</b>	<b>0</b>	<b>0</b>	<b>0</b>	<b>0</b>	<b>0</b>	<b>0</b>	<b>0</b>	<b>10</b>
PHASE : Construction	HSP	0	0	0	206	0	0	0	0	206
	<b>Totals</b>	<b>0</b>	<b>0</b>	<b>0</b>	<b>206</b>	<b>0</b>	<b>0</b>	<b>0</b>	<b>0</b>	<b>206</b>



MIAMI-DADE METROPOLITAN PLANNING ORGANIZATION  
 TRANSPORTATION IMPROVEMENT PROGRAM  
 PRIMARY STATE HIGHWAYS AND INTERMODAL



**HIGHWAYS**

MPO Project Num: **DT4293441**  
 LRTP Ref.: p. F-9  
 County: **MIAMI-DADE**  
 Roadway ID: **034000**  
 Lanes Exist: **4**  
 Lanes Improved: **4**  
 Lanes Added: **0**  
 Project Length: **1.423**  
 District: **6**

Project Description: **SR 915/NE 6 AVENUE FROM BISCAIYNE BOULEVARD TO NE 110 TERRACE**

Type of Work: **RESURFACING**

		Proposed Funding (in \$000s)								
		Funding Source	<2012	2012 - 2013	2013 - 2014	2014 - 2015	2015 - 2016	2016 - 2017	>2017	All Years
RESPONSIBLE AGENCY: <b>Managed by FDOT</b>	PHASE : Preliminary Engineering	DIH	0	75	0	0	0	0	0	75
	PHASE : Preliminary Engineering	DDR	0	230	0	0	0	0	0	230
	<b>Totals</b>		<b>0</b>	<b>305</b>	<b>0</b>	<b>0</b>	<b>0</b>	<b>0</b>	<b>0</b>	<b>305</b>
RESPONSIBLE AGENCY: <b>Managed by FDOT</b>	PHASE : Railroad and Utilities	DDR	0	0	0	15	0	0	0	15
	<b>Totals</b>		<b>0</b>	<b>0</b>	<b>0</b>	<b>15</b>	<b>0</b>	<b>0</b>	<b>0</b>	<b>15</b>
RESPONSIBLE AGENCY: <b>Managed by FDOT</b>	PHASE : Construction	SA	0	0	0	800	0	0	0	800
	PHASE : Construction	DIH	0	0	0	27	0	0	0	27
	PHASE : Construction	SU	0	0	0	1,278	0	0	0	1,278
	<b>Totals</b>		<b>0</b>	<b>0</b>	<b>0</b>	<b>2,105</b>	<b>0</b>	<b>0</b>	<b>0</b>	<b>2,105</b>

MIAMI-DADE METROPOLITAN PLANNING ORGANIZATION  
 TRANSPORTATION IMPROVEMENT PROGRAM  
 PRIMARY STATE HIGHWAYS AND INTERMODAL



**HIGHWAYS**

MPO Project Num: **DT4293451**  
 LRTP Ref.: p. 4-27  
 County: **MIAMI-DADE**  
 Roadway ID: **027000**  
 Lanes Exist: **6**  
 Lanes Improved: **6**  
 Lanes Added: **0**  
 Project Length: **3.069**  
 District: **6**

Project Description: **SR 969/NW 72 AVE** **FROM NW 25 ST** **TO NW 74 STREET**

Type of Work: **RESURFACING**

RESPONSIBLE AGENCY: **Managed by FDOT**

RESPONSIBLE AGENCY: **Managed by FDOT**

		Proposed Funding (in \$000s)								
		Funding Source	<2012	2012 - 2013	2013 - 2014	2014 - 2015	2015 - 2016	2016 - 2017	>2017	All Years
PHASE : Preliminary Engineering	ACSA		0	139	0	0	0	0	0	139
PHASE : Preliminary Engineering	SA		0	486	0	0	0	0	0	486
<b>Totals</b>			<b>0</b>	<b>625</b>	<b>0</b>	<b>0</b>	<b>0</b>	<b>0</b>	<b>0</b>	<b>625</b>
PHASE : Construction	DIH		0	0	0	78	0	0	0	78
PHASE : Construction	SA		0	0	0	6,035	0	0	0	6,035
<b>Totals</b>			<b>0</b>	<b>0</b>	<b>0</b>	<b>6,113</b>	<b>0</b>	<b>0</b>	<b>0</b>	<b>6,113</b>

MIAMI-DADE METROPOLITAN PLANNING ORGANIZATION  
 TRANSPORTATION IMPROVEMENT PROGRAM  
 PRIMARY STATE HIGHWAYS AND INTERMODAL



**HIGHWAYS**

MPO Project Num: **DT4293452**  
 LRTP Ref.: p. F-9  
 County: **MIAMI-DADE**  
 Roadway ID: **270000**  
 Lanes Exist: **12**  
 Lanes Improved: **0**  
 Lanes Added: **0**  
 Project Length: **0.001**  
 District: **6**

Project Description: **SR 969/NW 72 AVE**

**AT SR 934/NW 74 STREET**

Type of Work: **INTERSECTION IMPROVEMENT**

RESPONSIBLE AGENCY: **Managed by FDOT**

RESPONSIBLE AGENCY: **Managed by FDOT**

		Proposed Funding (in \$000s)								
		Funding Source	<2012	2012 - 2013	2013 - 2014	2014 - 2015	2015 - 2016	2016 - 2017	>2017	All Years
PHASE : Preliminary Engineering	HSP	0	63	0	0	0	0	0	0	63
	<b>Totals</b>	<b>0</b>	<b>63</b>	<b>0</b>	<b>0</b>	<b>0</b>	<b>0</b>	<b>0</b>	<b>0</b>	<b>63</b>
PHASE : Construction	HSP	0	0	0	330	0	0	0	0	330
	<b>Totals</b>	<b>0</b>	<b>0</b>	<b>0</b>	<b>330</b>	<b>0</b>	<b>0</b>	<b>0</b>	<b>0</b>	<b>330</b>

MIAMI-DADE METROPOLITAN PLANNING ORGANIZATION  
 TRANSPORTATION IMPROVEMENT PROGRAM  
 PRIMARY STATE HIGHWAYS AND INTERMODAL



**HIGHWAYS**

MPO Project Num: **DT4293461**      Project Description: **SR 916/NW 135 ST**      **FROM NW 6 AVENUE**      **TO SR 5/BISCAYNE BLVD.**

L RTP Ref.: p. F-9

County: **MIAMI-DADE**

Roadway ID: **008000**

Lanes Exist: **4**

Lanes Improved: **4**

Lanes Added: **0**

Project Length: **3.008**

District: **6**

Type of Work: **RESURFACING**

		Proposed Funding (in \$000s)								
		Funding Source	<2012	2012 - 2013	2013 - 2014	2014 - 2015	2015 - 2016	2016 - 2017	>2017	All Years
RESPONSIBLE AGENCY: <b>Managed by FDOT</b>	PHASE : Preliminary Engineering	SA	0	537	0	0	0	0	0	537
		<b>Totals</b>	<b>0</b>	<b>537</b>	<b>0</b>	<b>0</b>	<b>0</b>	<b>0</b>	<b>0</b>	<b>537</b>
RESPONSIBLE AGENCY: <b>Managed by FDOT</b>	PHASE : Railroad and Utilities	SA	0	0	0	15	0	0	0	15
		<b>Totals</b>	<b>0</b>	<b>0</b>	<b>0</b>	<b>15</b>	<b>0</b>	<b>0</b>	<b>0</b>	<b>15</b>
RESPONSIBLE AGENCY: <b>Managed by FDOT</b>	PHASE : Construction	DIH	0	0	0	67	0	0	0	67
	PHASE : Construction	SA	0	0	0	5,191	0	0	0	5,191
		<b>Totals</b>	<b>0</b>	<b>0</b>	<b>0</b>	<b>5,258</b>	<b>0</b>	<b>0</b>	<b>0</b>	<b>5,258</b>

MIAMI-DADE METROPOLITAN PLANNING ORGANIZATION  
 TRANSPORTATION IMPROVEMENT PROGRAM  
 PRIMARY STATE HIGHWAYS AND INTERMODAL



**HIGHWAYS**

MPO Project Num: **DT4293462** Project Description: **SR 916/NE 135 STREET AT SR 915/NE 6 AVENUE AND AT SR 909/W. DIXIE HWY.**

LRTP Ref.: p. F-9

County: MIAMI-DADE

Roadway ID: 034000

Lanes Exist: 4

Lanes Improved: 0

Lanes Added: 0

Project Length: 0.114

District: 6

Type of Work: **INTERSECTION IMPROVEMENT**

Proposed Funding (in \$000s)

	Funding Source	<2012	2012 - 2013	2013 - 2014	2014 - 2015	2015 - 2016	2016 - 2017	>2017	All Years
		PHASE : Preliminary Engineering							
	HSP	0	182	0	0	0	0	0	182
	Totals	0	182	0	0	0	0	0	182
PHASE : Construction									
	HSP	0	0	0	324	0	0	0	324
	Totals	0	0	0	324	0	0	0	324

RESPONSIBLE AGENCY: Managed by FDOT

RESPONSIBLE AGENCY: Managed by FDOT

MIAMI-DADE METROPOLITAN PLANNING ORGANIZATION  
 TRANSPORTATION IMPROVEMENT PROGRAM  
 PRIMARY STATE HIGHWAYS AND INTERMODAL



**HIGHWAYS**

MPO Project Num: **DT4293471**  
 LRTP Ref.: p. F-9  
 County: **MIAMI-DADE**  
 Roadway ID: **133000**  
 Lanes Exist: **6**  
 Lanes Improved: **6**  
 Lanes Added: **0**  
 Project Length: **2.544**  
 District: **6**

Project Description: **SR 825/SW 137 AVE**

**FROM N OF SW 128 STREET**

**TO S OF SW 88 STREET**

Type of Work: **RESURFACING**

RESPONSIBLE AGENCY: **Managed by FDOT**

RESPONSIBLE AGENCY: **Managed by FDOT**

		Proposed Funding (in \$000s)								
		Funding Source	<2012	2012 - 2013	2013 - 2014	2014 - 2015	2015 - 2016	2016 - 2017	>2017	All Years
PHASE : Preliminary Engineering	DDR		229	0	0	0	0	0	0	229
PHASE : Preliminary Engineering	DIH		25	0	0	0	0	0	0	25
		<b>Totals</b>	<b>254</b>	<b>0</b>	<b>0</b>	<b>0</b>	<b>0</b>	<b>0</b>	<b>0</b>	<b>254</b>
		<hr/>								
PHASE : Construction	DDR		0	0	2,389	0	0	0	0	2,389
PHASE : Construction	DIH		0	0	31	0	0	0	0	31
		<b>Totals</b>	<b>0</b>	<b>0</b>	<b>2,420</b>	<b>0</b>	<b>0</b>	<b>0</b>	<b>0</b>	<b>2,420</b>

MIAMI-DADE METROPOLITAN PLANNING ORGANIZATION  
 TRANSPORTATION IMPROVEMENT PROGRAM  
 PRIMARY STATE HIGHWAYS AND INTERMODAL



**HIGHWAYS**

MPO Project Num: **DT4295231**      Project Description: **SR A1A/OCEAN BLVD**      **FROM SR 856/192 STREET**      **TO MIAMI-DADE/BROWARD C/L**

L RTP Ref.: p. F-9

County: **MIAMI-DADE**

Roadway ID: **060000**

Lanes Exist: **3**

Lanes Improved: **3**

Lanes Added: **0**

Project Length: **1.429**

District: **6**

Type of Work: **RESURFACING**

RESPONSIBLE AGENCY: **Managed by FDOT**

RESPONSIBLE AGENCY: **Managed by FDOT**

		Proposed Funding (in \$000s)								
		Funding Source	<2012	2012 - 2013	2013 - 2014	2014 - 2015	2015 - 2016	2016 - 2017	>2017	All Years
PHASE : Preliminary Engineering	DIH	75	0	0	0	0	0	0	0	75
	<b>Totals</b>	<b>75</b>	<b>0</b>	<b>0</b>	<b>0</b>	<b>0</b>	<b>0</b>	<b>0</b>	<b>0</b>	<b>75</b>
PHASE : Construction	DIH	0	27	0	0	0	0	0	0	27
PHASE : Construction	DDR	0	1,973	0	0	0	0	0	0	1,973
	<b>Totals</b>	<b>0</b>	<b>2,000</b>	<b>0</b>	<b>0</b>	<b>0</b>	<b>0</b>	<b>0</b>	<b>0</b>	<b>2,000</b>

MIAMI-DADE METROPOLITAN PLANNING ORGANIZATION  
 TRANSPORTATION IMPROVEMENT PROGRAM  
 PRIMARY STATE HIGHWAYS AND INTERMODAL



**HIGHWAYS**

MPO Project Num: **DT4295362**  
 LRTP Ref.: p. F-9  
 County: **DIST/ST-WIDE**  
 Roadway ID:  
 Lanes Exist: 0  
 Lanes Improved: 0  
 Lanes Added: 0  
 Project Length: 0  
 District: 6

Project Description: **DISTRICTWIDE (ADA) PUSHBUTTON CONSTRUCTION**

Type of Work: **PEDESTRIAN SAFETY IMPROVEMENT**

RESPONSIBLE AGENCY: **Managed by FDOT**

		Proposed Funding (in \$000s)								
		Funding Source	<2012	2012 - 2013	2013 - 2014	2014 - 2015	2015 - 2016	2016 - 2017	>2017	All Years
PHASE : Construction	DIH		0	0	64	0	0	0	0	64
PHASE : Construction	DS		0	0	640	0	0	0	0	640
<b>Totals</b>			<b>0</b>	<b>0</b>	<b>704</b>	<b>0</b>	<b>0</b>	<b>0</b>	<b>0</b>	<b>704</b>

MPO Project Num: **DT4295363**  
 LRTP Ref.: p. F-9  
 County: **DIST/ST-WIDE**  
 Roadway ID:  
 Lanes Exist: 0  
 Lanes Improved: 0  
 Lanes Added: 0  
 Project Length: 0  
 District: 6

Project Description: **DISTRICTWIDE (ADA) PUSHBUTTON CONSTRUCTION**

Type of Work: **PEDESTRIAN SAFETY IMPROVEMENT**

RESPONSIBLE AGENCY: **Managed by FDOT**

		Proposed Funding (in \$000s)								
		Funding Source	<2012	2012 - 2013	2013 - 2014	2014 - 2015	2015 - 2016	2016 - 2017	>2017	All Years
PHASE : Construction	DIH		0	0	0	0	68	0	0	68
PHASE : Construction	DS		0	0	0	0	683	0	0	683
<b>Totals</b>			<b>0</b>	<b>0</b>	<b>0</b>	<b>0</b>	<b>751</b>	<b>0</b>	<b>0</b>	<b>751</b>



MIAMI-DADE METROPOLITAN PLANNING ORGANIZATION  
 TRANSPORTATION IMPROVEMENT PROGRAM  
 PRIMARY STATE HIGHWAYS AND INTERMODAL



**HIGHWAYS**

MPO Project Num: **DT4299821**  
 LRTP Ref.: p. F-9  
 County: **DIST/ST-WIDE**  
 Roadway ID: **060000**  
 Lanes Exist: **1**  
 Lanes Improved: **0**  
 Lanes Added: **0**  
 Project Length: **7.996**  
 District: **6**

Project Description: **SR 5/US-1**

**FROM MM 108.5**

**TO MM 116**

Type of Work: **FENCING**

RESPONSIBLE AGENCY: **Managed by FDOT**

RESPONSIBLE AGENCY: **Managed by FDOT**

		Proposed Funding (in \$000s)								
		Funding Source	<2012	2012 - 2013	2013 - 2014	2014 - 2015	2015 - 2016	2016 - 2017	>2017	All Years
PHASE : Preliminary Engineering	DIH	45	0	0	0	0	0	0	0	45
<b>Totals</b>		<b>45</b>	<b>0</b>	<b>0</b>	<b>0</b>	<b>0</b>	<b>0</b>	<b>0</b>	<b>0</b>	<b>45</b>
PHASE : Construction	DIH	97	0	0	0	0	0	0	0	97
PHASE : Construction	DS	50	0	0	0	0	0	0	0	50
PHASE : Construction	EB	873	57	0	0	0	0	0	0	930
<b>Totals</b>		<b>1,020</b>	<b>57</b>	<b>0</b>	<b>0</b>	<b>0</b>	<b>0</b>	<b>0</b>	<b>0</b>	<b>1,077</b>

MIAMI-DADE METROPOLITAN PLANNING ORGANIZATION  
 TRANSPORTATION IMPROVEMENT PROGRAM  
 PRIMARY STATE HIGHWAYS AND INTERMODAL



**HIGHWAYS**

MPO Project Num: **DT4299951**  
 LRTP Ref.: p. F-9  
 County: **MIAMI-DADE**  
 Roadway ID: **270000**  
 Lanes Exist: **6**  
 Lanes Improved: **0**  
 Lanes Added: **0**  
 Project Length: **0.017**  
 District: **6**

Project Description: **SR 9A/I-95**

**AT NW 7 AV & GOLDEN  
 GLADE**

**REPAIR/PAINT BR# 870470**

Type of Work: **BRIDGE-REPAIR/REHABILITATION**

RESPONSIBLE AGENCY: **Managed by FDOT**

RESPONSIBLE AGENCY: **Managed by FDOT**

		Proposed Funding (in \$000s)								
		Funding Source	<2012	2012 - 2013	2013 - 2014	2014 - 2015	2015 - 2016	2016 - 2017	>2017	All Years
PHASE : Preliminary Engineering	BRRP		50	0	0	0	0	0	0	50
PHASE : Preliminary Engineering	DIH		10	0	0	0	0	0	0	10
		<b>Totals</b>	<b>60</b>	<b>0</b>	<b>0</b>	<b>0</b>	<b>0</b>	<b>0</b>	<b>0</b>	<b>60</b>
		<hr/>								
PHASE : Construction	BRRP		0	0	2,411	0	0	0	0	2,411
PHASE : Construction	DIH		0	0	16	0	0	0	0	16
		<b>Totals</b>	<b>0</b>	<b>0</b>	<b>2,427</b>	<b>0</b>	<b>0</b>	<b>0</b>	<b>0</b>	<b>2,427</b>

MIAMI-DADE METROPOLITAN PLANNING ORGANIZATION  
 TRANSPORTATION IMPROVEMENT PROGRAM  
 PRIMARY STATE HIGHWAYS AND INTERMODAL



**HIGHWAYS**

MPO Project Num: **DT4299961**  
 LRTP Ref.: p. F-9  
 County: **MIAMI-DADE**  
 Roadway ID: **075600**  
 Lanes Exist: **2**  
 Lanes Improved: **0**  
 Lanes Added: **0**  
 Project Length: **0.102**  
 District: **6**

Project Description: **SR 93/I-75 RAMP SB TO SR 826 AT NW 138 STREET REPAIR BRIDGE # 870604**

Type of Work: **BRIDGE-REPAIR/REHABILITATION**

RESPONSIBLE AGENCY: **Managed by FDOT**

RESPONSIBLE AGENCY: **Managed by FDOT**

		Proposed Funding (in \$000s)								
		Funding Source	<2012	2012 - 2013	2013 - 2014	2014 - 2015	2015 - 2016	2016 - 2017	>2017	All Years
PHASE : Preliminary Engineering	BRRP	76	0	0	0	0	0	0	0	76
PHASE : Preliminary Engineering	DIH	10	0	0	0	0	0	0	0	10
<b>Totals</b>		<b>86</b>	<b>0</b>	<b>0</b>	<b>0</b>	<b>0</b>	<b>0</b>	<b>0</b>	<b>0</b>	<b>86</b>
PHASE : Construction	BRRP	0	0	825	0	0	0	0	0	825
PHASE : Construction	DIH	0	0	16	0	0	0	0	0	16
<b>Totals</b>		<b>0</b>	<b>0</b>	<b>841</b>	<b>0</b>	<b>0</b>	<b>0</b>	<b>0</b>	<b>0</b>	<b>841</b>

MIAMI-DADE METROPOLITAN PLANNING ORGANIZATION  
 TRANSPORTATION IMPROVEMENT PROGRAM  
 PRIMARY STATE HIGHWAYS AND INTERMODAL



**HIGHWAYS**

MPO Project Num: **DT4299991**  
 LRTP Ref.: p. F-9  
 County: **MIAMI-DADE**  
 Roadway ID: **270000**  
 Lanes Exist: **3**  
 Lanes Improved: **0**  
 Lanes Added: **0**  
 Project Length: **0.1**  
 District: **6**

Project Description: **SR 9A/I-95 NORTHBND**

**AT SW 1 AVENUE**

**BRIDGE REHAB/PAINTING**

Type of Work: **BRIDGE-REPAIR/REHABILITATION**

RESPONSIBLE AGENCY: **Managed by FDOT**

RESPONSIBLE AGENCY: **Managed by FDOT**

		Proposed Funding (in \$000s)								
		Funding Source	<2012	2012 - 2013	2013 - 2014	2014 - 2015	2015 - 2016	2016 - 2017	>2017	All Years
PHASE : Preliminary Engineering	BRRP		0	177	0	0	0	0	0	177
PHASE : Preliminary Engineering	DIH		10	0	0	0	0	0	0	10
<b>Totals</b>			<b>10</b>	<b>177</b>	<b>0</b>	<b>0</b>	<b>0</b>	<b>0</b>	<b>0</b>	<b>187</b>
PHASE : Construction	BRRP		0	0	1,947	0	0	0	0	1,947
PHASE : Construction	DIH		0	0	16	0	0	0	0	16
<b>Totals</b>			<b>0</b>	<b>0</b>	<b>1,963</b>	<b>0</b>	<b>0</b>	<b>0</b>	<b>0</b>	<b>1,963</b>

MIAMI-DADE METROPOLITAN PLANNING ORGANIZATION  
 TRANSPORTATION IMPROVEMENT PROGRAM  
 PRIMARY STATE HIGHWAYS AND INTERMODAL



**HIGHWAYS**

MPO Project Num: **DT4300291**  
 LRTP Ref.: p. F-9  
 County: **MIAMI-DADE**  
 Roadway ID: **674513**  
 Lanes Exist: **2**  
 Lanes Improved: **0**  
 Lanes Added: **0**  
 Project Length: **0.009**  
 District: **6**

Project Description: **ATLANTIC ISLE**

**TO 1/4 MILE WEST OF SR A1A REP/REHAB BRDG # 874218**

Type of Work: **REPLACE OR WIDEN BR CULVERT**

RESPONSIBLE AGENCY: **Managed by FDOT**

RESPONSIBLE AGENCY: **Managed by FDOT**

		Proposed Funding (in \$000s)								
		Funding Source	<2012	2012 - 2013	2013 - 2014	2014 - 2015	2015 - 2016	2016 - 2017	>2017	All Years
PHASE : Preliminary Engineering	BRTZ	0	47	0	0	0	0	0	0	47
	Totals	0	47	0	0	0	0	0	0	47
PHASE : Construction	BRTZ	0	0	0	442	0	0	0	0	442
	Totals	0	0	0	442	0	0	0	0	442

MIAMI-DADE METROPOLITAN PLANNING ORGANIZATION  
 TRANSPORTATION IMPROVEMENT PROGRAM  
 PRIMARY STATE HIGHWAYS AND INTERMODAL



**HIGHWAYS**

MPO Project Num: **DT4300311**  
 LRTP Ref.: p. F-9  
 County: **MIAMI-DADE**  
 Roadway ID: **000735**  
 Lanes Exist: **0**  
 Lanes Improved: **0**  
 Lanes Added: **0**  
 Project Length: **0.012**  
 District: **6**

Project Description: **LUGO AVENUE** **1/2 MI EAST OF OLD CUTLER** **REP/REHAB BRDG # 875308**  
**RD**

Type of Work: **REPLACE OR WIDEN BR CULVERT**

RESPONSIBLE AGENCY: **Managed by FDOT**

		Proposed Funding (in \$000s)								
		Funding Source	<2012	2012 - 2013	2013 - 2014	2014 - 2015	2015 - 2016	2016 - 2017	>2017	All Years
PHASE : Preliminary Engineering	BRTZ	0	91	0	0	0	0	0	0	91
<b>Totals</b>		<b>0</b>	<b>91</b>	<b>0</b>	<b>0</b>	<b>0</b>	<b>0</b>	<b>0</b>	<b>0</b>	<b>91</b>

RESPONSIBLE AGENCY: **Managed by FDOT**

PHASE : Construction	EBBP	0	0	0	875	0	0	0	0	875
<b>Totals</b>		<b>0</b>	<b>0</b>	<b>0</b>	<b>875</b>	<b>0</b>	<b>0</b>	<b>0</b>	<b>0</b>	<b>875</b>

MPO Project Num: **DT4301611**  
 LRTP Ref.: p. F-9  
 County: **DIST/ST-WIDE**  
 Roadway ID:  
 Lanes Exist: **0**  
 Lanes Improved: **0**  
 Lanes Added: **0**  
 Project Length: **0**  
 District: **6**

Project Description: **DISTRICTWIDE RESIDENCY CEI CONSULTANT**

Type of Work: **INSPECT CONSTRUCTION PROJS.**

RESPONSIBLE AGENCY: **Managed by FDOT**

		Proposed Funding (in \$000s)								
		Funding Source	<2012	2012 - 2013	2013 - 2014	2014 - 2015	2015 - 2016	2016 - 2017	>2017	All Years
PHASE : Construction	DS	217	404	427	441	456	0	0	0	1,945
<b>Totals</b>		<b>217</b>	<b>404</b>	<b>427</b>	<b>441</b>	<b>456</b>	<b>0</b>	<b>0</b>	<b>0</b>	<b>1,945</b>

MIAMI-DADE METROPOLITAN PLANNING ORGANIZATION  
 TRANSPORTATION IMPROVEMENT PROGRAM  
 PRIMARY STATE HIGHWAYS AND INTERMODAL



**HIGHWAYS**

MPO Project Num: **DT4301612**  
 LRTP Ref.: p. F-9  
 County: **DIST/ST-WIDE**  
 Roadway ID:  
 Lanes Exist: 0  
 Lanes Improved: 0  
 Lanes Added: 0  
 Project Length: 0  
 District: 6

Project Description: **DISTRICTWIDE RESIDENCY CEI  
 CONSULTANT FEDERAL PROJECTS**

Type of Work: **INSPECT CONSTRUCTION PROJS.**

RESPONSIBLE AGENCY: **Managed by FDOT**

		Proposed Funding (in \$000s)								
		Funding Source	<2012	2012 - 2013	2013 - 2014	2014 - 2015	2015 - 2016	2016 - 2017	>2017	All Years
PHASE : Construction	SA	0	202	427	220	456	235	0	1,540	
	<b>Totals</b>	<b>0</b>	<b>202</b>	<b>427</b>	<b>220</b>	<b>456</b>	<b>235</b>	<b>0</b>	<b>1,540</b>	

MIAMI-DADE METROPOLITAN PLANNING ORGANIZATION  
 TRANSPORTATION IMPROVEMENT PROGRAM  
 PRIMARY STATE HIGHWAYS AND INTERMODAL



**HIGHWAYS**

MPO Project Num: **DT4304441**  
 LRTP Ref.: p. F-9  
 County: **MIAMI-DADE**  
 Roadway ID: **037000**  
 Lanes Exist: **4**  
 Lanes Improved: **4**  
 Lanes Added: **0**  
 Project Length: **2.702**  
 District: **6**

Project Description: **SR 907/ALTON ROAD FROM 43RD STREET TO COLLINS AVE**

Type of Work: **RESURFACING**

RESPONSIBLE AGENCY: **Managed by FDOT**

RESPONSIBLE AGENCY: **Managed by FDOT**

		Proposed Funding (in \$000s)								
		Funding Source	<2012	2012 - 2013	2013 - 2014	2014 - 2015	2015 - 2016	2016 - 2017	>2017	All Years
PHASE : Preliminary Engineering	SA		0	0	502	0	0	0	0	502
PHASE : Preliminary Engineering	ACSA		0	0	245	0	0	0	0	245
<b>Totals</b>			<b>0</b>	<b>0</b>	<b>747</b>	<b>0</b>	<b>0</b>	<b>0</b>	<b>0</b>	<b>747</b>
PHASE : Construction	DIH		0	0	0	0	221	0	0	221
PHASE : Construction	DS		0	0	0	0	1,056	24	0	1,080
PHASE : Construction	EB		0	0	0	0	862	684	0	1,546
PHASE : Construction	SA		0	0	0	0	1,099	0	0	1,099
PHASE : Construction	SU		0	0	0	0	1,401	0	0	1,401
<b>Totals</b>			<b>0</b>	<b>0</b>	<b>0</b>	<b>0</b>	<b>4,639</b>	<b>708</b>	<b>0</b>	<b>5,347</b>



MIAMI-DADE METROPOLITAN PLANNING ORGANIZATION  
 TRANSPORTATION IMPROVEMENT PROGRAM  
 PRIMARY STATE HIGHWAYS AND INTERMODAL



**HIGHWAYS**

MPO Project Num: **DT4306371**  
 LRTP Ref.: p. 4-29  
 County: **MIAMI-DADE**  
 Roadway ID: **012000**  
 Lanes Exist: **4**  
 Lanes Improved: **4**  
 Lanes Added: **2**  
 Project Length: **2.364**  
 District: **6**

Project Description: **SR 847/NW 47 AVENUE**

**FROM SR 860/NW 183 STREET TO PREMIER PKY (BROWARD)**

Type of Work: **PD&E/EMO STUDY**

		Proposed Funding (in \$000s)								
		Funding Source	<2012	2012 - 2013	2013 - 2014	2014 - 2015	2015 - 2016	2016 - 2017	>2017	All Years
PHASE : Preliminary Engineering	SU		0	2,000	0	0	0	0	0	2,000
PHASE : Preliminary Engineering	SA		0	0	0	0	0	1,500	0	1,500
PHASE : Preliminary Engineering	DIH		0	0	0	0	0	150	0	150
PHASE : Preliminary Engineering	DIH		0	200	0	0	0	0	0	200
		<b>Totals</b>	<b>0</b>	<b>2,200</b>	<b>0</b>	<b>0</b>	<b>0</b>	<b>1,650</b>	<b>0</b>	<b>3,850</b>

RESPONSIBLE AGENCY: **Managed by FDOT**

MIAMI-DADE METROPOLITAN PLANNING ORGANIZATION  
 TRANSPORTATION IMPROVEMENT PROGRAM  
 PRIMARY STATE HIGHWAYS AND INTERMODAL



**HIGHWAYS**

MPO Project Num: **DT4307611**  
 LRTP Ref.: p. F-9  
 County: **MIAMI-DADE**  
 Roadway ID: **020000**  
 Lanes Exist: **4**  
 Lanes Improved: **0**  
 Lanes Added: **0**  
 Project Length: **0.001**  
 District: **6**

Project Description: **SR 5/US-1/S. DIXIE** **AT SW 211 STREET**

Type of Work: **INTERSECTION IMPROVEMENT**

RESPONSIBLE AGENCY: **Managed by FDOT**

RESPONSIBLE AGENCY: **Managed by FDOT**

		Proposed Funding (in \$000s)								
		Funding Source	<2012	2012 - 2013	2013 - 2014	2014 - 2015	2015 - 2016	2016 - 2017	>2017	All Years
PHASE : Preliminary Engineering	HSP		0	109	0	0	0	0	0	109
	Totals		0	109	0	0	0	0	0	109
PHASE : Construction	HSP		0	0	0	458	0	0	0	458
	Totals		0	0	0	458	0	0	0	458

MIAMI-DADE METROPOLITAN PLANNING ORGANIZATION  
 TRANSPORTATION IMPROVEMENT PROGRAM  
 PRIMARY STATE HIGHWAYS AND INTERMODAL



**HIGHWAYS**

MPO Project Num: **DT4307651**  
 LRTP Ref.: p. F-9  
 County: **MIAMI-DADE**  
 Roadway ID: **038000**  
 Lanes Exist: **5**  
 Lanes Improved: **0**  
 Lanes Added: **0**  
 Project Length: **0.124**  
 District: **6**

Project Description: **SR 932/NW 103 STREET FROM SR 7/NW 7 AVENUE TO NW 6 AVENUE**

Type of Work: **INTERSECTION IMPROVEMENT**

RESPONSIBLE AGENCY: **Managed by FDOT**

RESPONSIBLE AGENCY: **Managed by FDOT**

		Proposed Funding (in \$000s)								
		Funding Source	<2012	2012 - 2013	2013 - 2014	2014 - 2015	2015 - 2016	2016 - 2017	>2017	All Years
PHASE : Preliminary Engineering	HSP		0	185	0	0	0	0	0	185
	Totals		0	185	0	0	0	0	0	185
PHASE : Construction	HSP		0	0	0	601	0	0	0	601
	Totals		0	0	0	601	0	0	0	601

MIAMI-DADE METROPOLITAN PLANNING ORGANIZATION  
 TRANSPORTATION IMPROVEMENT PROGRAM  
 PRIMARY STATE HIGHWAYS AND INTERMODAL



**HIGHWAYS**

MPO Project Num: **DT4307681**  
 LRTP Ref.: p. F-9  
 County: **MIAMI-DADE**  
 Roadway ID: **030000**  
 Lanes Exist: **7**  
 Lanes Improved: **0**  
 Lanes Added: **0**  
 Project Length: **0.958**  
 District: **6**

Project Description: **SR 5/BISCAYNE BLVD**

**AT NE 199, 205, 209 & 213  
 STREETS**

Type of Work: **INTERSECTION IMPROVEMENT**

RESPONSIBLE AGENCY: **Managed by FDOT**

RESPONSIBLE AGENCY: **Managed by FDOT**

		Proposed Funding (in \$000s)								
		Funding Source	<2012	2012 - 2013	2013 - 2014	2014 - 2015	2015 - 2016	2016 - 2017	>2017	All Years
PHASE : Preliminary Engineering	HSP		0	441	0	0	0	0	0	441
	<b>Totals</b>		<b>0</b>	<b>441</b>	<b>0</b>	<b>0</b>	<b>0</b>	<b>0</b>	<b>0</b>	<b>441</b>
PHASE : Construction	HSP		0	0	0	2,159	0	0	0	2,159
	<b>Totals</b>		<b>0</b>	<b>0</b>	<b>0</b>	<b>2,159</b>	<b>0</b>	<b>0</b>	<b>0</b>	<b>2,159</b>

MIAMI-DADE METROPOLITAN PLANNING ORGANIZATION  
 TRANSPORTATION IMPROVEMENT PROGRAM  
 PRIMARY STATE HIGHWAYS AND INTERMODAL



**HIGHWAYS**

MPO Project Num: **DT4307901**  
 LRTP Ref.: p. F-9  
 County: **MIAMI-DADE**  
 Roadway ID: **270000**  
 Lanes Exist: **6**  
 Lanes Improved: **6**  
 Lanes Added: **0**  
 Project Length: **1.34**  
 District: **6**

Project Description: **SR 9A/I-95 (S/B)**

**FROM NW 103 STREET**

**TO NORTH OF NW 119 STREET**

Type of Work: **RIGID PAVEMENT REHABILITATION**

RESPONSIBLE AGENCY: **Managed by FDOT**

RESPONSIBLE AGENCY: **Managed by FDOT**

		Proposed Funding (in \$000s)								
		Funding Source	<2012	2012 - 2013	2013 - 2014	2014 - 2015	2015 - 2016	2016 - 2017	>2017	All Years
PHASE : Preliminary Engineering	ACIM		0	294	0	0	0	0	0	294
PHASE : Preliminary Engineering	DS		36	0	0	0	0	0	0	36
<b>Totals</b>			<b>36</b>	<b>294</b>	<b>0</b>	<b>0</b>	<b>0</b>	<b>0</b>	<b>0</b>	<b>330</b>
PHASE : Construction	DS		0	0	0	55	0	0	0	55
PHASE : Construction	ACIM		0	0	0	2,368	0	0	0	2,368
<b>Totals</b>			<b>0</b>	<b>0</b>	<b>0</b>	<b>2,423</b>	<b>0</b>	<b>0</b>	<b>0</b>	<b>2,423</b>

MIAMI-DADE METROPOLITAN PLANNING ORGANIZATION  
 TRANSPORTATION IMPROVEMENT PROGRAM  
 PRIMARY STATE HIGHWAYS AND INTERMODAL



**HIGHWAYS**

MPO Project Num: **DT4307902**      Project Description: **SR 9A/I-95 (N/B)**      **FROM NW 103 STREET**      **TO BISCAYNE RIVER CANAL**

L RTP Ref.: p. F-9

County: **MIAMI-DADE**

Roadway ID: **270000**

Lanes Exist: **6**

Lanes Improved: **6**

Lanes Added: **0**

Project Length: **3.268**

District: **6**

Type of Work: **RIGID PAVEMENT REHABILITATION**

RESPONSIBLE AGENCY: **Managed by FDOT**

RESPONSIBLE AGENCY: **Managed by FDOT**

		Proposed Funding (in \$000s)								
		Funding Source	<2012	2012 - 2013	2013 - 2014	2014 - 2015	2015 - 2016	2016 - 2017	>2017	All Years
PHASE : Preliminary Engineering	ACIM	0	581	0	0	0	0	0	0	581
PHASE : Preliminary Engineering	DS	59	0	0	0	0	0	0	0	59
<b>Totals</b>		<b>59</b>	<b>581</b>	<b>0</b>	<b>0</b>	<b>0</b>	<b>0</b>	<b>0</b>	<b>0</b>	<b>640</b>
PHASE : Construction	ACIM	0	0	0	5,791	0	0	0	0	5,791
PHASE : Construction	DS	0	0	0	55	0	0	0	0	55
<b>Totals</b>		<b>0</b>	<b>0</b>	<b>0</b>	<b>5,846</b>	<b>0</b>	<b>0</b>	<b>0</b>	<b>0</b>	<b>5,846</b>

MIAMI-DADE METROPOLITAN PLANNING ORGANIZATION  
 TRANSPORTATION IMPROVEMENT PROGRAM  
 PRIMARY STATE HIGHWAYS AND INTERMODAL



**HIGHWAYS**

MPO Project Num: **DT4307951**  
 LRTP Ref.: p. F-9  
 County: **MIAMI-DADE**  
 Roadway ID: **075303**  
 Lanes Exist: **1**  
 Lanes Improved: **1**  
 Lanes Added: **0**  
 Project Length: **1.078**  
 District: **6**

Project Description: **SR 93/I-75**

**AT SR 826/PALMETTO EXPY  
 RAMPS**

Type of Work: **RESURFACING**

RESPONSIBLE AGENCY: **Managed by FDOT**

RESPONSIBLE AGENCY: **Managed by FDOT**

		Proposed Funding (in \$000s)								
		Funding Source	<2012	2012 - 2013	2013 - 2014	2014 - 2015	2015 - 2016	2016 - 2017	>2017	All Years
PHASE : Preliminary Engineering	ACIM	0	0	112	0	0	0	0	0	112
	<b>Totals</b>	<b>0</b>	<b>0</b>	<b>112</b>	<b>0</b>	<b>0</b>	<b>0</b>	<b>0</b>	<b>0</b>	<b>112</b>
PHASE : Construction	ACIM	0	0	0	298	58	0	0	0	356
PHASE : Construction	DS	0	0	0	55	0	0	0	0	55
	<b>Totals</b>	<b>0</b>	<b>0</b>	<b>0</b>	<b>353</b>	<b>58</b>	<b>0</b>	<b>0</b>	<b>0</b>	<b>411</b>

MIAMI-DADE METROPOLITAN PLANNING ORGANIZATION  
 TRANSPORTATION IMPROVEMENT PROGRAM  
 PRIMARY STATE HIGHWAYS AND INTERMODAL



**HIGHWAYS**

MPO Project Num: **DT4308031**  
 LRTP Ref.: p. F-9  
 County: **MIAMI-DADE**  
 Roadway ID: **002000**  
 Lanes Exist: **6**  
 Lanes Improved: **6**  
 Lanes Added: **0**  
 Project Length: **2.993**  
 District: **6**

Project Description: **SR 823/NW 57 AVENUE**

**FROM SR 916/NW 138 STREET TO S OF NW 186 STREET**

Type of Work: **RESURFACING**

RESPONSIBLE AGENCY: **Managed by FDOT**

RESPONSIBLE AGENCY: **Managed by FDOT**

		Proposed Funding (in \$000s)								
		Funding Source	<2012	2012 - 2013	2013 - 2014	2014 - 2015	2015 - 2016	2016 - 2017	>2017	All Years
PHASE : Preliminary Engineering	DIH		10	170	0	0	0	0	0	180
PHASE : Preliminary Engineering	DS		0	600	0	0	0	0	0	600
<b>Totals</b>			<b>10</b>	<b>770</b>	<b>0</b>	<b>0</b>	<b>0</b>	<b>0</b>	<b>0</b>	<b>780</b>
PHASE : Construction	DS		0	0	0	55	17	0	0	72
PHASE : Construction	DIH		0	0	0	187	0	0	0	187
PHASE : Construction	SU		0	0	0	3,690	581	0	0	4,271
<b>Totals</b>			<b>0</b>	<b>0</b>	<b>0</b>	<b>3,932</b>	<b>598</b>	<b>0</b>	<b>0</b>	<b>4,530</b>



MIAMI-DADE METROPOLITAN PLANNING ORGANIZATION  
 TRANSPORTATION IMPROVEMENT PROGRAM  
 PRIMARY STATE HIGHWAYS AND INTERMODAL



**HIGHWAYS**

MPO Project Num: **DT4308051**  
 LRTP Ref.: p. F-9  
 County: **MIAMI-DADE**  
 Roadway ID: **026000**  
 Lanes Exist: **6**  
 Lanes Improved: **6**  
 Lanes Added: **0**  
 Project Length: **2.841**  
 District: **6**

Project Description: **SR 860/MIAMI GDNS DR FROM NE 5 AVENUE TO SR 5/BISCAYNE BLVD**

Type of Work: **RESURFACING**

RESPONSIBLE AGENCY: **Managed by FDOT**

RESPONSIBLE AGENCY: **Managed by FDOT**

		Proposed Funding (in \$000s)								
		Funding Source	<2012	2012 - 2013	2013 - 2014	2014 - 2015	2015 - 2016	2016 - 2017	>2017	All Years
PHASE : Preliminary Engineering	DIH	0	180	0	0	0	0	0	0	180
PHASE : Preliminary Engineering	DS	0	80	0	0	0	0	0	0	80
<b>Totals</b>		<b>0</b>	<b>260</b>	<b>0</b>	<b>0</b>	<b>0</b>	<b>0</b>	<b>0</b>	<b>0</b>	<b>260</b>
PHASE : Construction	DIH	0	0	0	124	0	0	0	0	124
PHASE : Construction	DS	0	0	0	373	0	0	0	0	373
PHASE : Construction	SA	0	0	0	2,440	0	0	0	0	2,440
<b>Totals</b>		<b>0</b>	<b>0</b>	<b>0</b>	<b>2,937</b>	<b>0</b>	<b>0</b>	<b>0</b>	<b>0</b>	<b>2,937</b>

MIAMI-DADE METROPOLITAN PLANNING ORGANIZATION  
 TRANSPORTATION IMPROVEMENT PROGRAM  
 PRIMARY STATE HIGHWAYS AND INTERMODAL



**HIGHWAYS**

MPO Project Num: **DT4308081**  
 LRTP Ref.: p. F-9  
 County: **MIAMI-DADE**  
 Roadway ID: **030000**  
 Lanes Exist: **4**  
 Lanes Improved: **4**  
 Lanes Added: **0**  
 Project Length: **3.053**  
 District: **6**

Project Description: **SR 5/BISCAYNE BLVD**

**FROM NE 151 STREET**

**TO NE 196 STREET**

Type of Work: **RESURFACING**

RESPONSIBLE AGENCY: **Managed by FDOT**

RESPONSIBLE AGENCY: **Managed by FDOT**

		Proposed Funding (in \$000s)								
		Funding Source	<2012	2012 - 2013	2013 - 2014	2014 - 2015	2015 - 2016	2016 - 2017	>2017	All Years
PHASE : Preliminary Engineering	DS		0	860	0	0	0	0	0	860
PHASE : Preliminary Engineering	DIH		10	242	0	0	0	0	0	252
<b>Totals</b>			<b>10</b>	<b>1,102</b>	<b>0</b>	<b>0</b>	<b>0</b>	<b>0</b>	<b>0</b>	<b>1,112</b>
PHASE : Construction	DIH		0	0	0	266	0	0	0	266
PHASE : Construction	DS		0	0	0	55	23	0	0	78
PHASE : Construction	SU		0	0	0	5,272	826	0	0	6,098
<b>Totals</b>			<b>0</b>	<b>0</b>	<b>0</b>	<b>5,593</b>	<b>849</b>	<b>0</b>	<b>0</b>	<b>6,442</b>

MIAMI-DADE METROPOLITAN PLANNING ORGANIZATION  
 TRANSPORTATION IMPROVEMENT PROGRAM  
 PRIMARY STATE HIGHWAYS AND INTERMODAL



**HIGHWAYS**

MPO Project Num: **DT4308091**      Project Description: **SR 924/NW 119 STREET**      **FROM SR 7/NW 7 AVENUE**      **TO SR 909/W DIXIE HIGHWAY**

L RTP Ref.: p. F-9

County: **MIAMI-DADE**

Roadway ID: **052000**

Lanes Exist: **4**

Lanes Improved: **4**

Lanes Added: **0**

Project Length: **1.091**

District: **6**

Type of Work: **RESURFACING**

RESPONSIBLE AGENCY: **Managed by FDOT**

RESPONSIBLE AGENCY: **Managed by FDOT**

		Proposed Funding (in \$000s)								
		Funding Source	<2012	2012 - 2013	2013 - 2014	2014 - 2015	2015 - 2016	2016 - 2017	>2017	All Years
PHASE : Preliminary Engineering	DIH		0	59	0	0	0	0	0	59
PHASE : Preliminary Engineering	DS		0	210	0	0	0	0	0	210
<b>Totals</b>			<b>0</b>	<b>269</b>	<b>0</b>	<b>0</b>	<b>0</b>	<b>0</b>	<b>0</b>	<b>269</b>
PHASE : Construction	DIH		0	0	0	65	0	0	0	65
PHASE : Construction	DS		0	0	0	1,494	0	0	0	1,494
<b>Totals</b>			<b>0</b>	<b>0</b>	<b>0</b>	<b>1,559</b>	<b>0</b>	<b>0</b>	<b>0</b>	<b>1,559</b>

MIAMI-DADE METROPOLITAN PLANNING ORGANIZATION  
 TRANSPORTATION IMPROVEMENT PROGRAM  
 PRIMARY STATE HIGHWAYS AND INTERMODAL



**HIGHWAYS**

MPO Project Num: **DT4308111**      Project Description: **SR 986/SUNSET DRIVE**      **FROM SR 821/HEFT**      **TO E. OF SW 116 COURT**

LRTP Ref.: p. F-9

County: **MIAMI-DADE**

Roadway ID: **055000**

Lanes Exist: **4**

Lanes Improved: **4**

Lanes Added: **0**

Project Length: **0.219**

District: **6**

Type of Work: **RESURFACING**

RESPONSIBLE AGENCY: **Managed by FDOT**

		Proposed Funding (in \$000s)								
		Funding Source	<2012	2012 - 2013	2013 - 2014	2014 - 2015	2015 - 2016	2016 - 2017	>2017	All Years
PHASE : Preliminary Engineering	DIH	0	16	0	0	0	0	0	0	16
<b>Totals</b>		<b>0</b>	<b>16</b>	<b>0</b>	<b>0</b>	<b>0</b>	<b>0</b>	<b>0</b>	<b>0</b>	<b>16</b>

RESPONSIBLE AGENCY: **Managed by FDOT**

PHASE : Construction	DIH	0	0	0	18	0	0	0	0	18
PHASE : Construction	DS	0	0	0	411	0	0	0	0	411
<b>Totals</b>		<b>0</b>	<b>0</b>	<b>0</b>	<b>429</b>	<b>0</b>	<b>0</b>	<b>0</b>	<b>0</b>	<b>429</b>

MIAMI-DADE METROPOLITAN PLANNING ORGANIZATION  
 TRANSPORTATION IMPROVEMENT PROGRAM  
 PRIMARY STATE HIGHWAYS AND INTERMODAL



**HIGHWAYS**

MPO Project Num: **DT4308131**      Project Description: **SR A1A/INDIAN CRK DR**      **FROM ABBOTT AVENUE**      **TO SR 907/WEST 63 STREET**

L RTP Ref.: p. F-9

County: **MIAMI-DADE**

Roadway ID: **060001**

Lanes Exist: **3**

Lanes Improved: **3**

Lanes Added: **0**

Project Length: **0.516**

District: **6**

Type of Work: **RESURFACING - RIDE ONLY**

RESPONSIBLE AGENCY: **Managed by FDOT**

RESPONSIBLE AGENCY: **Managed by FDOT**

		Proposed Funding (in \$000s)								
		Funding Source	<2012	2012 - 2013	2013 - 2014	2014 - 2015	2015 - 2016	2016 - 2017	>2017	All Years
PHASE : Preliminary Engineering	DIH	0	10	0	0	0	0	0	0	10
PHASE : Preliminary Engineering	DS	0	130	0	0	0	0	0	0	130
<b>Totals</b>		<b>0</b>	<b>140</b>	<b>0</b>	<b>0</b>	<b>0</b>	<b>0</b>	<b>0</b>	<b>0</b>	<b>140</b>
PHASE : Construction	DIH	0	0	0	31	0	0	0	0	31
PHASE : Construction	DDR	0	0	0	816	0	0	0	0	816
PHASE : Construction	DS	0	0	0	11	0	0	0	0	11
<b>Totals</b>		<b>0</b>	<b>0</b>	<b>0</b>	<b>858</b>	<b>0</b>	<b>0</b>	<b>0</b>	<b>0</b>	<b>858</b>

MIAMI-DADE METROPOLITAN PLANNING ORGANIZATION  
 TRANSPORTATION IMPROVEMENT PROGRAM  
 PRIMARY STATE HIGHWAYS AND INTERMODAL



**HIGHWAYS**

MPO Project Num: **DT4308141**  
 LRTP Ref.: p. F-9  
 County: **MIAMI-DADE**  
 Roadway ID: **080900**  
 Lanes Exist: **6**  
 Lanes Improved: **6**  
 Lanes Added: **0**  
 Project Length: **0.495**  
 District: **6**

Project Description: **SR 934/WEST 21 ST FROM E OF W 4 AVENUE TO PALM AVENUE**

Type of Work: **RESURFACING - RIDE ONLY**

RESPONSIBLE AGENCY: **Managed by FDOT**

RESPONSIBLE AGENCY: **Managed by FDOT**

		Proposed Funding (in \$000s)								
		Funding Source	<2012	2012 - 2013	2013 - 2014	2014 - 2015	2015 - 2016	2016 - 2017	>2017	All Years
PHASE : Preliminary Engineering	DIH	0	21	0	0	0	0	0	0	21
<b>Totals</b>		<b>0</b>	<b>21</b>	<b>0</b>	<b>0</b>	<b>0</b>	<b>0</b>	<b>0</b>	<b>0</b>	<b>21</b>
PHASE : Construction	DIH	0	0	0	23	0	0	0	0	23
PHASE : Construction	DS	0	0	0	539	0	0	0	0	539
<b>Totals</b>		<b>0</b>	<b>0</b>	<b>0</b>	<b>562</b>	<b>0</b>	<b>0</b>	<b>0</b>	<b>0</b>	<b>562</b>

MIAMI-DADE METROPOLITAN PLANNING ORGANIZATION  
 TRANSPORTATION IMPROVEMENT PROGRAM  
 PRIMARY STATE HIGHWAYS AND INTERMODAL



**HIGHWAYS**

MPO Project Num: **DT4308151**  
 LRTP Ref.: p. F-9  
 County: **MIAMI-DADE**  
 Roadway ID: **250000**  
 Lanes Exist: **4**  
 Lanes Improved: **4**  
 Lanes Added: **0**  
 Project Length: **0.43**  
 District: **6**

Project Description: **SR 944/HIALEAH DRIVE** **FROM SR 25/OKEECHOBEE** **TO E OF 4 AVENUE**  
**RD**

Type of Work: **RESURFACING**

RESPONSIBLE AGENCY: **Managed by FDOT**

RESPONSIBLE AGENCY: **Managed by FDOT**

		Proposed Funding (in \$000s)								
		Funding Source	<2012	2012 - 2013	2013 - 2014	2014 - 2015	2015 - 2016	2016 - 2017	>2017	All Years
PHASE : Preliminary Engineering	DS		0	130	0	0	0	0	0	130
PHASE : Preliminary Engineering	DIH		0	8	0	0	0	0	0	8
		<b>Totals</b>	<b>0</b>	<b>138</b>	<b>0</b>	<b>0</b>	<b>0</b>	<b>0</b>	<b>0</b>	<b>138</b>
PHASE : Construction	DIH		0	0	0	25	0	0	0	25
PHASE : Construction	DS		0	0	0	589	0	0	0	589
		<b>Totals</b>	<b>0</b>	<b>0</b>	<b>0</b>	<b>614</b>	<b>0</b>	<b>0</b>	<b>0</b>	<b>614</b>

MIAMI-DADE METROPOLITAN PLANNING ORGANIZATION  
 TRANSPORTATION IMPROVEMENT PROGRAM  
 PRIMARY STATE HIGHWAYS AND INTERMODAL



**HIGHWAYS**

MPO Project Num: **DT4308161**  
 LRTP Ref.: p. F-9  
 County: **MIAMI-DADE**  
 Roadway ID: **085000**  
 Lanes Exist: **4**  
 Lanes Improved: **4**  
 Lanes Added: **0**  
 Project Length: **0.642**  
 District: **6**

Project Description: **SR 933/NW 12 AVENUE FROM W OF NW 29 TERRACE TO NW 40 STREET**

Type of Work: **RESURFACING**

RESPONSIBLE AGENCY: **Managed by FDOT**

RESPONSIBLE AGENCY: **Managed by FDOT**

		Proposed Funding (in \$000s)								
		Funding Source	<2012	2012 - 2013	2013 - 2014	2014 - 2015	2015 - 2016	2016 - 2017	>2017	All Years
PHASE : Preliminary Engineering	DIH		5	59	0	0	0	0	0	64
PHASE : Preliminary Engineering	DDR		32	0	0	0	0	0	0	32
		<b>Totals</b>	<b>37</b>	<b>59</b>	<b>0</b>	<b>0</b>	<b>0</b>	<b>0</b>	<b>0</b>	<b>96</b>
PHASE : Construction	DS		0	0	0	754	0	0	0	754
PHASE : Construction	DIH		0	0	0	33	0	0	0	33
		<b>Totals</b>	<b>0</b>	<b>0</b>	<b>0</b>	<b>787</b>	<b>0</b>	<b>0</b>	<b>0</b>	<b>787</b>



MIAMI-DADE METROPOLITAN PLANNING ORGANIZATION  
 TRANSPORTATION IMPROVEMENT PROGRAM  
 PRIMARY STATE HIGHWAYS AND INTERMODAL



**HIGHWAYS**

MPO Project Num: **DT4308171**  
 LRTP Ref.: p. F-9  
 County: **MIAMI-DADE**  
 Roadway ID: **140000**  
 Lanes Exist: **4**  
 Lanes Improved: **4**  
 Lanes Added: **0**  
 Project Length: **2.76**  
 District: **6**

Project Description: **SR 7/NW 7 AVENUE**

**FROM N OF NW 32 STREET**

**TO N OF NW 78 STREET**

Type of Work: **RESURFACING**

RESPONSIBLE AGENCY: **Managed by FDOT**

		Proposed Funding (in \$000s)								
		Funding Source	<2012	2012 - 2013	2013 - 2014	2014 - 2015	2015 - 2016	2016 - 2017	>2017	All Years
PHASE : Preliminary Engineering	DIH		0	60	0	0	0	0	0	60
		Totals	0	60	0	0	0	0	0	60

RESPONSIBLE AGENCY: **Managed by FDOT**

PHASE : Construction	DIH		0	0	0	146	0	0	0	146
PHASE : Construction	DS		0	0	0	438	0	0	0	438
PHASE : Construction	EB		0	0	0	1,015	0	0	0	1,015
PHASE : Construction	SA		0	0	0	1,904	0	0	0	1,904
		Totals	0	0	0	3,503	0	0	0	3,503

MIAMI-DADE METROPOLITAN PLANNING ORGANIZATION  
 TRANSPORTATION IMPROVEMENT PROGRAM  
 PRIMARY STATE HIGHWAYS AND INTERMODAL



**HIGHWAYS**

MPO Project Num: **DT4308191**  
 LRTP Ref.: p. F-9  
 County: **MIAMI-DADE**  
 Roadway ID: **190000**  
 Lanes Exist: **4**  
 Lanes Improved: **4**  
 Lanes Added: **0**  
 Project Length: **0.913**  
 District: **6**

Project Description: **SR 909/W DIXIE HWY**

**FROM N OF NE 151 STREET TO NE 163 STREET**

Type of Work: **RESURFACING**

RESPONSIBLE AGENCY: **Managed by FDOT**

RESPONSIBLE AGENCY: **Managed by FDOT**

		Proposed Funding (in \$000s)								
		Funding Source	<2012	2012 - 2013	2013 - 2014	2014 - 2015	2015 - 2016	2016 - 2017	>2017	All Years
PHASE : Preliminary Engineering	DIH		0	10	0	0	0	0	0	10
PHASE : Preliminary Engineering	DS		0	130	0	0	0	0	0	130
<b>Totals</b>			<b>0</b>	<b>140</b>	<b>0</b>	<b>0</b>	<b>0</b>	<b>0</b>	<b>0</b>	<b>140</b>
PHASE : Construction	DIH		0	0	0	47	0	0	0	47
PHASE : Construction	DDR		0	0	0	626	0	0	0	626
PHASE : Construction	SA		0	0	0	474	0	0	0	474
<b>Totals</b>			<b>0</b>	<b>0</b>	<b>0</b>	<b>1,147</b>	<b>0</b>	<b>0</b>	<b>0</b>	<b>1,147</b>

MIAMI-DADE METROPOLITAN PLANNING ORGANIZATION  
 TRANSPORTATION IMPROVEMENT PROGRAM  
 PRIMARY STATE HIGHWAYS AND INTERMODAL



**HIGHWAYS**

MPO Project Num: **DT4308211**  
 LRTP Ref.: p. F-9  
 County: **MIAMI-DADE**  
 Roadway ID: **260000**  
 Lanes Exist: **8**  
 Lanes Improved: **8**  
 Lanes Added: **0**  
 Project Length: **0.901**  
 District: **6**

Project Description: **SR 826/PALMETTO EXPY**

**FROM N OF N.W. 12 AVENUE TO S OF N.W. 7 AVENUE**

Type of Work: **RESURFACING**

RESPONSIBLE AGENCY: **Managed by FDOT**

RESPONSIBLE AGENCY: **Managed by FDOT**

		Proposed Funding (in \$000s)								
		Funding Source	<2012	2012 - 2013	2013 - 2014	2014 - 2015	2015 - 2016	2016 - 2017	>2017	All Years
PHASE : Preliminary Engineering	DS		0	130	0	0	0	0	0	130
PHASE : Preliminary Engineering	DIH		0	25	0	0	0	0	0	25
<b>Totals</b>			<b>0</b>	<b>155</b>	<b>0</b>	<b>0</b>	<b>0</b>	<b>0</b>	<b>0</b>	<b>155</b>
PHASE : Construction	DIH		0	0	0	48	0	0	0	48
PHASE : Construction	DS		0	0	0	20	0	0	0	20
PHASE : Construction	SU		0	0	0	1,096	0	0	0	1,096
<b>Totals</b>			<b>0</b>	<b>0</b>	<b>0</b>	<b>1,164</b>	<b>0</b>	<b>0</b>	<b>0</b>	<b>1,164</b>

MIAMI-DADE METROPOLITAN PLANNING ORGANIZATION  
 TRANSPORTATION IMPROVEMENT PROGRAM  
 PRIMARY STATE HIGHWAYS AND INTERMODAL



**HIGHWAYS**

MPO Project Num: **DT4308212**  
 LRTP Ref.: p. F-9  
 County: **MIAMI-DADE**  
 Roadway ID: **260000**  
 Lanes Exist: **3**  
 Lanes Improved: **3**  
 Lanes Added: **0**  
 Project Length: **0.647**  
 District: **6**

Project Description: **SR 826/PALMETTO EXPY**

**FROM SR 878/SNAPPER  
 CREEK**

**TO N OF SUNSET DRIVE**

Type of Work: **RESURFACING**

RESPONSIBLE AGENCY: **Managed by FDOT**

RESPONSIBLE AGENCY: **Managed by FDOT**

		Proposed Funding (in \$000s)								
		Funding Source	<2012	2012 - 2013	2013 - 2014	2014 - 2015	2015 - 2016	2016 - 2017	>2017	All Years
PHASE : Preliminary Engineering	DS		0	0	130	0	0	0	0	130
PHASE : Preliminary Engineering	DIH		0	0	10	0	0	0	0	10
<b>Totals</b>			<b>0</b>	<b>0</b>	<b>140</b>	<b>0</b>	<b>0</b>	<b>0</b>	<b>0</b>	<b>140</b>
PHASE : Construction	DIH		0	0	0	0	49	0	0	49
PHASE : Construction	DS		0	0	0	0	1,146	0	0	1,146
<b>Totals</b>			<b>0</b>	<b>0</b>	<b>0</b>	<b>0</b>	<b>1,195</b>	<b>0</b>	<b>0</b>	<b>1,195</b>

MIAMI-DADE METROPOLITAN PLANNING ORGANIZATION  
 TRANSPORTATION IMPROVEMENT PROGRAM  
 PRIMARY STATE HIGHWAYS AND INTERMODAL



**HIGHWAYS**

MPO Project Num: **DT4308213**  
 LRTP Ref.: p. F-9  
 County: **MIAMI-DADE**  
 Roadway ID: **075701**  
 Lanes Exist: **2**  
 Lanes Improved: **2**  
 Lanes Added: **0**  
 Project Length: **5.424**  
 District: **6**

Project Description: **SR 826/PALMETTO EXPY**

**FRONTAGE ROADS**

**(VARIOUS LOCATIONS)**

Type of Work: **RESURFACING**

RESPONSIBLE AGENCY: **Managed by FDOT**

RESPONSIBLE AGENCY: **Managed by FDOT**

		Proposed Funding (in \$000s)								
		Funding Source	<2012	2012 - 2013	2013 - 2014	2014 - 2015	2015 - 2016	2016 - 2017	>2017	All Years
PHASE : Preliminary Engineering	DIH		0	34	0	0	0	0	0	34
	Totals		0	34	0	0	0	0	0	34
PHASE : Construction	DIH		0	0	0	156	0	0	0	156
PHASE : Construction	SU		0	0	0	3,587	0	0	0	3,587
	Totals		0	0	0	3,743	0	0	0	3,743

MIAMI-DADE METROPOLITAN PLANNING ORGANIZATION  
 TRANSPORTATION IMPROVEMENT PROGRAM  
 PRIMARY STATE HIGHWAYS AND INTERMODAL



**HIGHWAYS**

MPO Project Num: **DT4308214**  
 LRTP Ref.: p. F-9  
 County: **MIAMI-DADE**  
 Roadway ID: **270210**  
 Lanes Exist: **3**  
 Lanes Improved: **3**  
 Lanes Added: **0**  
 Project Length: **2.124**  
 District: **6**

Project Description: **SR 826/PALMETTO XWAY**

**VARIOUS RAMPS**

**AT GOLDEN GLADES  
 INTERCHANGE**

Type of Work: **RESURFACING**

RESPONSIBLE AGENCY: **Managed by FDOT**

RESPONSIBLE AGENCY: **Managed by FDOT**

		Proposed Funding (in \$000s)								
		Funding Source	<2012	2012 - 2013	2013 - 2014	2014 - 2015	2015 - 2016	2016 - 2017	>2017	All Years
PHASE : Preliminary Engineering	DIH		0	22	0	0	0	0	0	22
PHASE : Preliminary Engineering	DDR		0	220	0	0	0	0	0	220
<b>Totals</b>			<b>0</b>	<b>242</b>	<b>0</b>	<b>0</b>	<b>0</b>	<b>0</b>	<b>0</b>	<b>242</b>
PHASE : Construction	DIH		0	0	0	23	0	0	0	23
PHASE : Construction	EB		0	0	0	1,550	0	0	0	1,550
<b>Totals</b>			<b>0</b>	<b>0</b>	<b>0</b>	<b>1,573</b>	<b>0</b>	<b>0</b>	<b>0</b>	<b>1,573</b>

MIAMI-DADE METROPOLITAN PLANNING ORGANIZATION  
 TRANSPORTATION IMPROVEMENT PROGRAM  
 PRIMARY STATE HIGHWAYS AND INTERMODAL



**HIGHWAYS**

MPO Project Num: **DT4309071**  
 LRTP Ref.: p. 4-29  
 County: **MIAMI-DADE**  
 Roadway ID: **012000**  
 Lanes Exist: **2**  
 Lanes Improved: **2**  
 Lanes Added: **0**  
 Project Length: **2.144**  
 District: **6**

Project Description: **SR 847/NW 47 AVENUE FROM NW 183 STREET TO NW 215 STREET**

Type of Work: **RESURFACING**

RESPONSIBLE AGENCY: **Managed by FDOT**

		Proposed Funding (in \$000s)								
		Funding Source	<2012	2012 - 2013	2013 - 2014	2014 - 2015	2015 - 2016	2016 - 2017	>2017	All Years
PHASE : Preliminary Engineering	DS		0	280	0	0	0	0	0	280
PHASE : Preliminary Engineering	DIH		0	15	0	0	0	0	0	15
		<b>Totals</b>	<b>0</b>	<b>295</b>	<b>0</b>	<b>0</b>	<b>0</b>	<b>0</b>	<b>0</b>	<b>295</b>

RESPONSIBLE AGENCY: **Managed by FDOT**

PHASE : Construction	SU		0	0	0	277	0	0	0	277
PHASE : Construction	DS		0	0	0	0	245	0	0	245
PHASE : Construction	DDR		0	0	0	1,122	0	0	0	1,122
PHASE : Construction	DIH		0	0	0	70	0	0	0	70
		<b>Totals</b>	<b>0</b>	<b>0</b>	<b>0</b>	<b>1,469</b>	<b>245</b>	<b>0</b>	<b>0</b>	<b>1,714</b>

MIAMI-DADE METROPOLITAN PLANNING ORGANIZATION  
 TRANSPORTATION IMPROVEMENT PROGRAM  
 PRIMARY STATE HIGHWAYS AND INTERMODAL



**HIGHWAYS**

MPO Project Num: **DT4309311**  
 LRTP Ref.: p. F-9  
 County: **MIAMI-DADE**  
 Roadway ID: **015000**  
 Lanes Exist: **4**  
 Lanes Improved: **0**  
 Lanes Added: **0**  
 Project Length: **0.001**  
 District: **6**

Project Description: **SR 989/ALLAPATAH RD AT SW 248 STREET**

Type of Work: **INTERSECTION IMPROVEMENT**

RESPONSIBLE AGENCY: **Managed by FDOT**

RESPONSIBLE AGENCY: **Managed by FDOT**

		Proposed Funding (in \$000s)								
		Funding Source	<2012	2012 - 2013	2013 - 2014	2014 - 2015	2015 - 2016	2016 - 2017	>2017	All Years
PHASE : Preliminary Engineering	DIH	25	0	0	0	0	0	0	0	25
	<b>Totals</b>	<b>25</b>	<b>0</b>	<b>0</b>	<b>0</b>	<b>0</b>	<b>0</b>	<b>0</b>	<b>0</b>	<b>25</b>
PHASE : Construction	HSP	0	0	615	0	0	0	0	0	615
	<b>Totals</b>	<b>0</b>	<b>0</b>	<b>615</b>	<b>0</b>	<b>0</b>	<b>0</b>	<b>0</b>	<b>0</b>	<b>615</b>



MIAMI-DADE METROPOLITAN PLANNING ORGANIZATION  
 TRANSPORTATION IMPROVEMENT PROGRAM  
 PRIMARY STATE HIGHWAYS AND INTERMODAL



**HIGHWAYS**

MPO Project Num: **DT4309491**  
 LRTP Ref.: p. F-9  
 County: **MIAMI-DADE**  
 Roadway ID: **060000**  
 Lanes Exist: **6**  
 Lanes Improved: **6**  
 Lanes Added: **0**  
 Project Length: **2.241**  
 District: **6**

Project Description: **SR A1A/COLLINS AVE** **FROM BAYVIEW DRIVE** **TO SR 956/192 ST**

Type of Work: **RESURFACING**

RESPONSIBLE AGENCY: **Managed by FDOT**

RESPONSIBLE AGENCY: **Managed by FDOT**

		Proposed Funding (in \$000s)								
		Funding Source	<2012	2012 - 2013	2013 - 2014	2014 - 2015	2015 - 2016	2016 - 2017	>2017	All Years
PHASE : Preliminary Engineering	DIH		10	40	0	0	0	0	0	50
PHASE : Preliminary Engineering	DDR		0	403	0	0	0	0	0	403
		<b>Totals</b>	<b>10</b>	<b>443</b>	<b>0</b>	<b>0</b>	<b>0</b>	<b>0</b>	<b>0</b>	<b>453</b>
PHASE : Construction	DS		0	0	0	66	0	0	0	66
PHASE : Construction	DIH		0	0	0	123	0	0	0	123
PHASE : Construction	SU		0	0	0	2,784	0	0	0	2,784
		<b>Totals</b>	<b>0</b>	<b>0</b>	<b>0</b>	<b>2,973</b>	<b>0</b>	<b>0</b>	<b>0</b>	<b>2,973</b>

MIAMI-DADE METROPOLITAN PLANNING ORGANIZATION  
 TRANSPORTATION IMPROVEMENT PROGRAM  
 PRIMARY STATE HIGHWAYS AND INTERMODAL



**HIGHWAYS**

MPO Project Num: **DT4311621**  
 LRTP Ref.: p. F-9  
 County: **MIAMI-DADE**  
 Roadway ID: **060000**  
 Lanes Exist: **3**  
 Lanes Improved: **3**  
 Lanes Added: **0**  
 Project Length: **0.08**  
 District: **6**

Project Description: **SR A1A/COLLINS AVE**

**FROM SR 826/NE 163 ST EB**

**TO SR A1A/SB OFF RAMP**

Type of Work: **SIDEWALK**

RESPONSIBLE AGENCY: **Managed by FDOT**

RESPONSIBLE AGENCY: **Managed by FDOT**

		Proposed Funding (in \$000s)								
		Funding Source	<2012	2012 - 2013	2013 - 2014	2014 - 2015	2015 - 2016	2016 - 2017	>2017	All Years
PHASE : Preliminary Engineering	DDR		80	0	0	0	0	0	0	80
PHASE : Preliminary Engineering	DIH		10	0	0	0	0	0	0	10
		<b>Totals</b>	<b>90</b>	<b>0</b>	<b>0</b>	<b>0</b>	<b>0</b>	<b>0</b>	<b>0</b>	<b>90</b>
PHASE : Construction	DIH		0	0	0	4	0	0	0	4
PHASE : Construction	DS		0	0	0	194	0	0	0	194
PHASE : Construction	LF		0	0	0	30	0	0	0	30
		<b>Totals</b>	<b>0</b>	<b>0</b>	<b>0</b>	<b>228</b>	<b>0</b>	<b>0</b>	<b>0</b>	<b>228</b>

MIAMI-DADE METROPOLITAN PLANNING ORGANIZATION  
 TRANSPORTATION IMPROVEMENT PROGRAM  
 PRIMARY STATE HIGHWAYS AND INTERMODAL



**HIGHWAYS**

MPO Project Num: **DT4311701**  
 LRTP Ref.: p. F-9  
 County: **MIAMI-DADE**  
 Roadway ID: **001000**  
 Lanes Exist: **6**  
 Lanes Improved: **6**  
 Lanes Added: **0**  
 Project Length: **1.716**  
 District: **6**

Project Description: **SR 94/N KENDALL DR FROM E OF 97 AVENUE TO SW 79 AVENUE**

Type of Work: **RESURFACING**

RESPONSIBLE AGENCY: **Managed by FDOT**

RESPONSIBLE AGENCY: **Managed by FDOT**

		Proposed Funding (in \$000s)								
		Funding Source	<2012	2012 - 2013	2013 - 2014	2014 - 2015	2015 - 2016	2016 - 2017	>2017	All Years
PHASE : Preliminary Engineering	DIH		0	30	0	0	0	0	0	30
PHASE : Preliminary Engineering	DS		0	290	0	0	0	0	0	290
<b>Totals</b>			<b>0</b>	<b>320</b>	<b>0</b>	<b>0</b>	<b>0</b>	<b>0</b>	<b>0</b>	<b>320</b>
PHASE : Construction	DS		0	0	0	244	0	0	0	244
PHASE : Construction	DIH		0	0	0	22	0	0	0	22
PHASE : Construction	DDR		0	0	0	55	0	0	0	55
PHASE : Construction	SU		0	0	0	1,744	0	0	0	1,744
<b>Totals</b>			<b>0</b>	<b>0</b>	<b>0</b>	<b>2,065</b>	<b>0</b>	<b>0</b>	<b>0</b>	<b>2,065</b>

MIAMI-DADE METROPOLITAN PLANNING ORGANIZATION  
 TRANSPORTATION IMPROVEMENT PROGRAM  
 PRIMARY STATE HIGHWAYS AND INTERMODAL



**HIGHWAYS**

MPO Project Num: **DT4311711**  
 LRTP Ref.: p. F-9  
 County: **MIAMI-DADE**  
 Roadway ID: **008000**  
 Lanes Exist: **4**  
 Lanes Improved: **4**  
 Lanes Added: **0**  
 Project Length: **1.078**  
 District: **6**

Project Description: **SR 916/NW 135 STREET FROM NW 57 AVENUE TO NW 47 AVENUE**

Type of Work: **RESURFACING**

RESPONSIBLE AGENCY: **Managed by FDOT**

RESPONSIBLE AGENCY: **Managed by FDOT**

		Proposed Funding (in \$000s)								
		Funding Source	<2012	2012 - 2013	2013 - 2014	2014 - 2015	2015 - 2016	2016 - 2017	>2017	All Years
PHASE : Preliminary Engineering	DIH		0	9	0	0	0	0	0	9
PHASE : Preliminary Engineering	DS		0	85	0	0	0	0	0	85
<b>Totals</b>			<b>0</b>	<b>94</b>	<b>0</b>	<b>0</b>	<b>0</b>	<b>0</b>	<b>0</b>	<b>94</b>
PHASE : Construction	DIH		0	0	0	12	0	0	0	12
PHASE : Construction	DS		0	0	0	912	0	0	0	912
<b>Totals</b>			<b>0</b>	<b>0</b>	<b>0</b>	<b>924</b>	<b>0</b>	<b>0</b>	<b>0</b>	<b>924</b>

MIAMI-DADE METROPOLITAN PLANNING ORGANIZATION  
 TRANSPORTATION IMPROVEMENT PROGRAM  
 PRIMARY STATE HIGHWAYS AND INTERMODAL



**HIGHWAYS**

MPO Project Num: **DT4311721**  
 LRTP Ref.: p. F-9  
 County: **MIAMI-DADE**  
 Roadway ID: **008001**  
 Lanes Exist: **3**  
 Lanes Improved: **3**  
 Lanes Added: **0**  
 Project Length: **0.29**  
 District: **6**

Project Description: **SR 916/OPALOCKA BLVD**

**FROM NW 2 AVENUE**

**TO E OF NW 5 AVENUE**

Type of Work: **RESURFACING**

RESPONSIBLE AGENCY: **Managed by FDOT**

RESPONSIBLE AGENCY: **Managed by FDOT**

		Proposed Funding (in \$000s)								
		Funding Source	<2012	2012 - 2013	2013 - 2014	2014 - 2015	2015 - 2016	2016 - 2017	>2017	All Years
PHASE : Preliminary Engineering	DS		0	100	0	0	0	0	0	100
PHASE : Preliminary Engineering	DIH		0	13	0	0	0	0	0	13
<b>Totals</b>			<b>0</b>	<b>113</b>	<b>0</b>	<b>0</b>	<b>0</b>	<b>0</b>	<b>0</b>	<b>113</b>
PHASE : Construction	DIH		0	0	0	6	0	0	0	6
PHASE : Construction	DS		0	0	0	268	0	0	0	268
<b>Totals</b>			<b>0</b>	<b>0</b>	<b>0</b>	<b>274</b>	<b>0</b>	<b>0</b>	<b>0</b>	<b>274</b>

MIAMI-DADE METROPOLITAN PLANNING ORGANIZATION  
 TRANSPORTATION IMPROVEMENT PROGRAM  
 PRIMARY STATE HIGHWAYS AND INTERMODAL



**HIGHWAYS**

MPO Project Num: **DT4311731**  
 LRTP Ref.: p. F-9  
 County: **MIAMI-DADE**  
 Roadway ID: **015000**  
 Lanes Exist: **4**  
 Lanes Improved: **4**  
 Lanes Added: **0**  
 Project Length: **0.348**  
 District: **6**

Project Description: **SR 989/SW 112 AVENUE** **FROM SR 821/HEFT** **TO SW 248 STREET**

Type of Work: **RESURFACING**

RESPONSIBLE AGENCY: **Managed by FDOT**

RESPONSIBLE AGENCY: **Managed by FDOT**

		Proposed Funding (in \$000s)								
		Funding Source	<2012	2012 - 2013	2013 - 2014	2014 - 2015	2015 - 2016	2016 - 2017	>2017	All Years
PHASE : Preliminary Engineering	DS		0	28	0	0	0	0	0	28
PHASE : Preliminary Engineering	DIH		0	3	0	0	0	0	0	3
<b>Totals</b>			<b>0</b>	<b>31</b>	<b>0</b>	<b>0</b>	<b>0</b>	<b>0</b>	<b>0</b>	<b>31</b>
PHASE : Construction	DS		0	0	0	345	0	0	0	345
PHASE : Construction	DIH		0	0	0	6	0	0	0	6
<b>Totals</b>			<b>0</b>	<b>0</b>	<b>0</b>	<b>351</b>	<b>0</b>	<b>0</b>	<b>0</b>	<b>351</b>

MIAMI-DADE METROPOLITAN PLANNING ORGANIZATION  
 TRANSPORTATION IMPROVEMENT PROGRAM  
 PRIMARY STATE HIGHWAYS AND INTERMODAL



**HIGHWAYS**

MPO Project Num: **DT4311751**  
 LRTP Ref.: p. F-9  
 County: **MIAMI-DADE**  
 Roadway ID: **034000**  
 Lanes Exist: **4**  
 Lanes Improved: **4**  
 Lanes Added: **0**  
 Project Length: **0.946**  
 District: **6**

Project Description: **SR 915/NE 6 AVENUE**

**FROM NE 110 TERRACE**

**TO N OF NE 125 STREET**

Type of Work: **RESURFACING**

RESPONSIBLE AGENCY: **Managed by FDOT**

RESPONSIBLE AGENCY: **Managed by FDOT**

		Proposed Funding (in \$000s)								
		Funding Source	<2012	2012 - 2013	2013 - 2014	2014 - 2015	2015 - 2016	2016 - 2017	>2017	All Years
PHASE : Preliminary Engineering	DIH		0	15	0	0	0	0	0	15
PHASE : Preliminary Engineering	DS		0	130	0	0	0	0	0	130
<b>Totals</b>			<b>0</b>	<b>145</b>	<b>0</b>	<b>0</b>	<b>0</b>	<b>0</b>	<b>0</b>	<b>145</b>
PHASE : Construction	DIH		0	0	0	11	0	0	0	11
PHASE : Construction	DS		0	0	0	869	0	0	0	869
<b>Totals</b>			<b>0</b>	<b>0</b>	<b>0</b>	<b>880</b>	<b>0</b>	<b>0</b>	<b>0</b>	<b>880</b>

MIAMI-DADE METROPOLITAN PLANNING ORGANIZATION  
 TRANSPORTATION IMPROVEMENT PROGRAM  
 PRIMARY STATE HIGHWAYS AND INTERMODAL



**HIGHWAYS**

MPO Project Num: **DT4311761**  
 LRTP Ref.: p. F-9  
 County: **MIAMI-DADE**  
 Roadway ID: **038000**  
 Lanes Exist: **6**  
 Lanes Improved: **6**  
 Lanes Added: **0**  
 Project Length: **3.284**  
 District: **6**

Project Description: **SR 932/NW 103 STREET FROM S OF E 10 COURT TO SR 7/NW 7 AVENUE**

Type of Work: **RESURFACING**

RESPONSIBLE AGENCY: **Managed by FDOT**

RESPONSIBLE AGENCY: **Managed by FDOT**

		Proposed Funding (in \$000s)								
		Funding Source	<2012	2012 - 2013	2013 - 2014	2014 - 2015	2015 - 2016	2016 - 2017	>2017	All Years
PHASE : Preliminary Engineering	DIH		0	60	0	0	0	0	0	60
PHASE : Preliminary Engineering	DS		0	550	0	0	0	0	0	550
<b>Totals</b>			<b>0</b>	<b>610</b>	<b>0</b>	<b>0</b>	<b>0</b>	<b>0</b>	<b>0</b>	<b>610</b>
PHASE : Construction	DS		0	0	0	0	451	0	0	451
PHASE : Construction	DIH		0	0	0	44	0	0	0	44
PHASE : Construction	EB		0	0	0	3,407	0	0	0	3,407
<b>Totals</b>			<b>0</b>	<b>0</b>	<b>0</b>	<b>3,451</b>	<b>451</b>	<b>0</b>	<b>0</b>	<b>3,902</b>



MIAMI-DADE METROPOLITAN PLANNING ORGANIZATION  
 TRANSPORTATION IMPROVEMENT PROGRAM  
 PRIMARY STATE HIGHWAYS AND INTERMODAL



**HIGHWAYS**

MPO Project Num: **DT4311771**  
 LRTP Ref.: p. F-9  
 County: **MIAMI-DADE**  
 Roadway ID: **072000**  
 Lanes Exist: **6**  
 Lanes Improved: **6**  
 Lanes Added: **0**  
 Project Length: **0.766**  
 District: **6**

Project Description: **SR 985/SW 107 AVENUE** **FROM SW 24 STREET/CORAL** **TO 1100 BLOCK**  
**WAY**

Type of Work: **RESURFACING**

RESPONSIBLE AGENCY: **Managed by FDOT**

RESPONSIBLE AGENCY: **Managed by FDOT**

		Proposed Funding (in \$000s)								
		Funding Source	<2012	2012 - 2013	2013 - 2014	2014 - 2015	2015 - 2016	2016 - 2017	>2017	All Years
PHASE : Preliminary Engineering	DIH		0	15	0	0	0	0	0	15
PHASE : Preliminary Engineering	DS		0	130	0	0	0	0	0	130
<b>Totals</b>			<b>0</b>	<b>145</b>	<b>0</b>	<b>0</b>	<b>0</b>	<b>0</b>	<b>0</b>	<b>145</b>
PHASE : Construction	DDR		0	0	0	909	0	0	0	909
PHASE : Construction	DIH		0	0	0	11	0	0	0	11
PHASE : Construction	DS		0	0	0	115	0	0	0	115
<b>Totals</b>			<b>0</b>	<b>0</b>	<b>0</b>	<b>1,035</b>	<b>0</b>	<b>0</b>	<b>0</b>	<b>1,035</b>

MIAMI-DADE METROPOLITAN PLANNING ORGANIZATION  
 TRANSPORTATION IMPROVEMENT PROGRAM  
 PRIMARY STATE HIGHWAYS AND INTERMODAL



**HIGHWAYS**

MPO Project Num: **DT4311781**  
 LRTP Ref.: p. F-9  
 County: **MIAMI-DADE**  
 Roadway ID: **080900**  
 Lanes Exist: **6**  
 Lanes Improved: **6**  
 Lanes Added: **0**  
 Project Length: **1.849**  
 District: **6**

Project Description: **SR 934/NW 79 STREET FROM W OF E 5 AVENUE TO 2800 BLOCK**

Type of Work: **RESURFACING**

RESPONSIBLE AGENCY: **Managed by FDOT**

RESPONSIBLE AGENCY: **Managed by FDOT**

		Proposed Funding (in \$000s)								
		Funding Source	<2012	2012 - 2013	2013 - 2014	2014 - 2015	2015 - 2016	2016 - 2017	>2017	All Years
PHASE : Preliminary Engineering	DIH	0	15	0	0	0	0	0	0	15
PHASE : Preliminary Engineering	DS	0	130	0	0	0	0	0	0	130
<b>Totals</b>		<b>0</b>	<b>145</b>	<b>0</b>	<b>0</b>	<b>0</b>	<b>0</b>	<b>0</b>	<b>0</b>	<b>145</b>
PHASE : Construction	DS	0	0	0	6	0	0	0	0	6
PHASE : Construction	DIH	0	0	0	17	0	0	0	0	17
PHASE : Construction	SA	0	0	0	1,510	0	0	0	0	1,510
<b>Totals</b>		<b>0</b>	<b>0</b>	<b>0</b>	<b>1,533</b>	<b>0</b>	<b>0</b>	<b>0</b>	<b>0</b>	<b>1,533</b>

MIAMI-DADE METROPOLITAN PLANNING ORGANIZATION  
 TRANSPORTATION IMPROVEMENT PROGRAM  
 PRIMARY STATE HIGHWAYS AND INTERMODAL



**HIGHWAYS**

MPO Project Num: **DT4311791**  
 LRTP Ref.: p. F-9  
 County: **MIAMI-DADE**  
 Roadway ID: **250000**  
 Lanes Exist: **4**  
 Lanes Improved: **4**  
 Lanes Added: **0**  
 Project Length: **3.305**  
 District: **6**

Project Description: **SR 944/HIALEAH DRIVE FROM E 10 AVENUE TO SR 7/NW 7 AVENUE**

Type of Work: **RESURFACING**

RESPONSIBLE AGENCY: **Managed by FDOT**

RESPONSIBLE AGENCY: **Managed by FDOT**

		Proposed Funding (in \$000s)								
		Funding Source	<2012	2012 - 2013	2013 - 2014	2014 - 2015	2015 - 2016	2016 - 2017	>2017	All Years
PHASE : Preliminary Engineering	DIH		0	55	0	0	0	0	0	55
PHASE : Preliminary Engineering	DS		0	510	0	0	0	0	0	510
<b>Totals</b>			<b>0</b>	<b>565</b>	<b>0</b>	<b>0</b>	<b>0</b>	<b>0</b>	<b>0</b>	<b>565</b>
PHASE : Construction	DIH		0	0	0	39	0	0	0	39
PHASE : Construction	DS		0	0	0	404	0	0	0	404
PHASE : Construction	SA		0	0	0	3,134	0	0	0	3,134
<b>Totals</b>			<b>0</b>	<b>0</b>	<b>0</b>	<b>3,577</b>	<b>0</b>	<b>0</b>	<b>0</b>	<b>3,577</b>

MIAMI-DADE METROPOLITAN PLANNING ORGANIZATION  
 TRANSPORTATION IMPROVEMENT PROGRAM  
 PRIMARY STATE HIGHWAYS AND INTERMODAL



**HIGHWAYS**

MPO Project Num: **DT4311801**  
 LRTP Ref.: p. F-9  
 County: **MIAMI-DADE**  
 Roadway ID: **080000**  
 Lanes Exist: **6**  
 Lanes Improved: **6**  
 Lanes Added: **0**  
 Project Length: **1.989**  
 District: **6**

Project Description: **SR 934/79TH ST CSWY**

**FROM E OF BAYSHORE DRIVE TO BAY DR WEST**

Type of Work: **RESURFACING**

RESPONSIBLE AGENCY: **Managed by FDOT**

RESPONSIBLE AGENCY: **Managed by FDOT**

		Proposed Funding (in \$000s)								
		Funding Source	<2012	2012 - 2013	2013 - 2014	2014 - 2015	2015 - 2016	2016 - 2017	>2017	All Years
PHASE : Preliminary Engineering	DIH		0	40	0	0	0	0	0	40
PHASE : Preliminary Engineering	DS		0	370	0	0	0	0	0	370
<b>Totals</b>			<b>0</b>	<b>410</b>	<b>0</b>	<b>0</b>	<b>0</b>	<b>0</b>	<b>0</b>	<b>410</b>
PHASE : Construction	DS		0	0	0	2,531	0	0	0	2,531
PHASE : Construction	DIH		0	0	0	28	0	0	0	28
<b>Totals</b>			<b>0</b>	<b>0</b>	<b>0</b>	<b>2,559</b>	<b>0</b>	<b>0</b>	<b>0</b>	<b>2,559</b>

MIAMI-DADE METROPOLITAN PLANNING ORGANIZATION  
 TRANSPORTATION IMPROVEMENT PROGRAM  
 PRIMARY STATE HIGHWAYS AND INTERMODAL



**HIGHWAYS**

MPO Project Num: **DT4311901**  
 LRTP Ref.: p. F-9  
 County: **MIAMI-DADE**  
 Roadway ID: **006000**  
 Lanes Exist: **1**  
 Lanes Improved: **0**  
 Lanes Added: **0**  
 Project Length: **0.23**  
 District: **6**

Project Description: **SR 9A/I-95**

**AT SW 2ND ST.**

**REP/REHAB/PAINTING OF  
 BRIDGE# 870473**

Type of Work: **BRIDGE - PAINTING**

RESPONSIBLE AGENCY: **Managed by FDOT**

RESPONSIBLE AGENCY: **Managed by FDOT**

		Proposed Funding (in \$000s)								
		Funding Source	<2012	2012 - 2013	2013 - 2014	2014 - 2015	2015 - 2016	2016 - 2017	>2017	All Years
PHASE : Preliminary Engineering	BRRP		0	118	0	0	0	0	0	118
PHASE : Preliminary Engineering	DIH		0	12	0	0	0	0	0	12
<b>Totals</b>			<b>0</b>	<b>130</b>	<b>0</b>	<b>0</b>	<b>0</b>	<b>0</b>	<b>0</b>	<b>130</b>
PHASE : Construction	DIH		0	0	0	28	0	0	0	28
PHASE : Construction	BRRP		0	0	0	1,923	0	0	0	1,923
<b>Totals</b>			<b>0</b>	<b>0</b>	<b>0</b>	<b>1,951</b>	<b>0</b>	<b>0</b>	<b>0</b>	<b>1,951</b>

MIAMI-DADE METROPOLITAN PLANNING ORGANIZATION  
 TRANSPORTATION IMPROVEMENT PROGRAM  
 PRIMARY STATE HIGHWAYS AND INTERMODAL



**HIGHWAYS**

MPO Project Num: **DT4311911**  
 LRTP Ref.: p. F-9  
 County: **MIAMI-DADE**  
 Roadway ID: **270000**  
 Lanes Exist: **3**  
 Lanes Improved: **0**  
 Lanes Added: **0**  
 Project Length: **0.334**  
 District: **6**

Project Description: **SR 9A/I-95**

**AT NW 17 ST.**

**REPAIR/REHAB BRIDGE #  
870455**

Type of Work: **BRIDGE - PAINTING**

RESPONSIBLE AGENCY: **Managed by FDOT**

RESPONSIBLE AGENCY: **Managed by FDOT**

		Proposed Funding (in \$000s)								
		Funding Source	<2012	2012 - 2013	2013 - 2014	2014 - 2015	2015 - 2016	2016 - 2017	>2017	All Years
PHASE : Preliminary Engineering	BRRP	0	156	0	0	0	0	0	0	156
PHASE : Preliminary Engineering	DIH	0	15	0	0	0	0	0	0	15
<b>Totals</b>		<b>0</b>	<b>171</b>	<b>0</b>	<b>0</b>	<b>0</b>	<b>0</b>	<b>0</b>	<b>0</b>	<b>171</b>
PHASE : Construction	BRRP	0	0	2,363	0	0	0	0	0	2,363
PHASE : Construction	DIH	0	0	27	0	0	0	0	0	27
<b>Totals</b>		<b>0</b>	<b>0</b>	<b>2,390</b>	<b>0</b>	<b>0</b>	<b>0</b>	<b>0</b>	<b>0</b>	<b>2,390</b>

MIAMI-DADE METROPOLITAN PLANNING ORGANIZATION  
 TRANSPORTATION IMPROVEMENT PROGRAM  
 PRIMARY STATE HIGHWAYS AND INTERMODAL



**HIGHWAYS**

MPO Project Num: **DT4311921**  
 LRTP Ref.: p. F-9  
 County: **MIAMI-DADE**  
 Roadway ID: **270505**  
 Lanes Exist: **0**  
 Lanes Improved: **0**  
 Lanes Added: **0**  
 Project Length: **0.487**  
 District: **6**

Project Description: **SR 9A/I-95 SB**

**AT SR 970 EB**

**DOWNTOWNREPAIR &  
 PAINTING BRDG # 870474**

Type of Work: **BRIDGE - PAINTING**

RESPONSIBLE AGENCY: **Managed by FDOT**

RESPONSIBLE AGENCY: **Managed by FDOT**

		Proposed Funding (in \$000s)								
		Funding Source	<2012	2012 - 2013	2013 - 2014	2014 - 2015	2015 - 2016	2016 - 2017	>2017	All Years
PHASE : Preliminary Engineering	BRRP	0	164	0	0	0	0	0	0	164
PHASE : Preliminary Engineering	DIH	0	16	0	0	0	0	0	0	16
<b>Totals</b>		<b>0</b>	<b>180</b>	<b>0</b>	<b>0</b>	<b>0</b>	<b>0</b>	<b>0</b>	<b>0</b>	<b>180</b>
PHASE : Construction	DIH	0	0	32	0	0	0	0	0	32
PHASE : Construction	BRRP	0	0	2,214	331	0	0	0	0	2,545
<b>Totals</b>		<b>0</b>	<b>0</b>	<b>2,246</b>	<b>331</b>	<b>0</b>	<b>0</b>	<b>0</b>	<b>0</b>	<b>2,577</b>

MIAMI-DADE METROPOLITAN PLANNING ORGANIZATION  
 TRANSPORTATION IMPROVEMENT PROGRAM  
 PRIMARY STATE HIGHWAYS AND INTERMODAL



**HIGHWAYS**

MPO Project Num: **DT4311931**  
 LRTP Ref.: p. F-9  
 County: **MIAMI-DADE**  
 Roadway ID: **004000**  
 Lanes Exist: **3**  
 Lanes Improved: **0**  
 Lanes Added: **0**  
 Project Length: **0.408**  
 District: **6**

Project Description: **SR 112/I-195**

**OVER INTRACOASTAL  
 WATERWAY**

**REP & PAINTING BRDG #  
 870301**

Type of Work: **BRIDGE - PAINTING**

RESPONSIBLE AGENCY: **Managed by FDOT**

RESPONSIBLE AGENCY: **Managed by FDOT**

		Proposed Funding (in \$000s)								
		Funding Source	<2012	2012 - 2013	2013 - 2014	2014 - 2015	2015 - 2016	2016 - 2017	>2017	All Years
PHASE : Preliminary Engineering	BRRP	0	200	0	0	0	0	0	0	200
PHASE : Preliminary Engineering	DIH	0	20	0	0	0	0	0	0	20
<b>Totals</b>		<b>0</b>	<b>220</b>	<b>0</b>	<b>0</b>	<b>0</b>	<b>0</b>	<b>0</b>	<b>0</b>	<b>220</b>
PHASE : Construction	DIH	0	0	0	43	0	0	0	0	43
PHASE : Construction	BRRP	0	0	0	4,039	0	0	0	0	4,039
<b>Totals</b>		<b>0</b>	<b>0</b>	<b>0</b>	<b>4,082</b>	<b>0</b>	<b>0</b>	<b>0</b>	<b>0</b>	<b>4,082</b>



MIAMI-DADE METROPOLITAN PLANNING ORGANIZATION  
 TRANSPORTATION IMPROVEMENT PROGRAM  
 PRIMARY STATE HIGHWAYS AND INTERMODAL



**HIGHWAYS**

MPO Project Num: **DT4311941**  
 LRTP Ref.: p. F-9  
 County: **MIAMI-DADE**  
 Roadway ID: **004000**  
 Lanes Exist: **2**  
 Lanes Improved: **0**  
 Lanes Added: **0**  
 Project Length: **0.006**  
 District: **6**

Project Description: **SR 112/I-195 EB**

**TO I-95 NB**

**REPAIR/REHAB & PAINTING  
 BRDG # 870305**

Type of Work: **BRIDGE - PAINTING**

RESPONSIBLE AGENCY: **Managed by FDOT**

RESPONSIBLE AGENCY: **Managed by FDOT**

		Proposed Funding (in \$000s)								
		Funding Source	<2012	2012 - 2013	2013 - 2014	2014 - 2015	2015 - 2016	2016 - 2017	>2017	All Years
PHASE : Preliminary Engineering	BRRP	0	131	0	0	0	0	0	0	131
PHASE : Preliminary Engineering	DIH	0	13	0	0	0	0	0	0	13
<b>Totals</b>		<b>0</b>	<b>144</b>	<b>0</b>	<b>0</b>	<b>0</b>	<b>0</b>	<b>0</b>	<b>0</b>	<b>144</b>
PHASE : Construction	DIH	0	0	0	22	0	0	0	0	22
PHASE : Construction	BRRP	0	0	0	2,049	0	0	0	0	2,049
<b>Totals</b>		<b>0</b>	<b>0</b>	<b>0</b>	<b>2,071</b>	<b>0</b>	<b>0</b>	<b>0</b>	<b>0</b>	<b>2,071</b>

MIAMI-DADE METROPOLITAN PLANNING ORGANIZATION  
 TRANSPORTATION IMPROVEMENT PROGRAM  
 PRIMARY STATE HIGHWAYS AND INTERMODAL



**HIGHWAYS**

MPO Project Num: **DT4314092**  
 LRTP Ref.: p. F-9  
 County: **DIST/ST-WIDE**  
 Roadway ID:  
 Lanes Exist: 0  
 Lanes Improved: 0  
 Lanes Added: 0  
 Project Length: 0  
 District: 6

Project Description: **D/W THERMOPLASTIC CST PUSH  
 BUTTON CONTRACTS ON NEWLY  
 CONSTRUCTED**

Type of Work: **SIGNING/PAVEMENT MARKINGS**

RESPONSIBLE AGENCY: **Managed by FDOT**

RESPONSIBLE AGENCY: **Managed by FDOT**

		Proposed Funding (in \$000s)								
		Funding Source	<2012	2012 - 2013	2013 - 2014	2014 - 2015	2015 - 2016	2016 - 2017	>2017	All Years
PHASE : Preliminary Engineering	DIH	0	0	10	0	0	0	0	0	10
	<b>Totals</b>	<b>0</b>	<b>0</b>	<b>10</b>	<b>0</b>	<b>0</b>	<b>0</b>	<b>0</b>	<b>0</b>	<b>10</b>
PHASE : Construction	DIH	0	0	0	22	0	0	0	0	22
PHASE : Construction	DDR	0	0	0	760	0	0	0	0	760
	<b>Totals</b>	<b>0</b>	<b>0</b>	<b>0</b>	<b>782</b>	<b>0</b>	<b>0</b>	<b>0</b>	<b>0</b>	<b>782</b>

MIAMI-DADE METROPOLITAN PLANNING ORGANIZATION  
 TRANSPORTATION IMPROVEMENT PROGRAM  
 PRIMARY STATE HIGHWAYS AND INTERMODAL



**HIGHWAYS**

MPO Project Num: **DT4314981**  
 LRTP Ref.: pp. 4-50, 4-51  
 County: **MIAMI-DADE**  
 Roadway ID:  
 Lanes Exist: 0  
 Lanes Improved: 0  
 Lanes Added: 0  
 Project Length: 0  
 District: 6

Project Description: **SAFE RTES TO SCHOOL  
 INFRASTRUCTURE**

**PRIORITY 1**

**COCONUT PALM ELEM  
 SCHOOL**

Type of Work: **PEDESTRIAN SAFETY IMPROVEMENT**

		Proposed Funding (in \$000s)								
		Funding Source	<2012	2012 - 2013	2013 - 2014	2014 - 2015	2015 - 2016	2016 - 2017	>2017	All Years
PHASE : Preliminary Engineering	SR2S		4	0	0	0	0	0	0	4
PHASE : Preliminary Engineering	SA		1	0	0	0	0	0	0	1
RESPONSIBLE AGENCY: <b>Managed by Miami-Dade Public Works</b>	<b>Totals</b>		<b>5</b>	<b>0</b>	<b>0</b>	<b>0</b>	<b>0</b>	<b>0</b>	<b>0</b>	<b>5</b>

PHASE : Construction	SA		0	2	0	0	0	0	0	2
PHASE : Construction	SR2E		0	29	0	0	0	0	0	29
RESPONSIBLE AGENCY: <b>Managed by Miami-Dade Public Works</b>	<b>Totals</b>		<b>0</b>	<b>31</b>	<b>0</b>	<b>0</b>	<b>0</b>	<b>0</b>	<b>0</b>	<b>31</b>

MIAMI-DADE METROPOLITAN PLANNING ORGANIZATION  
 TRANSPORTATION IMPROVEMENT PROGRAM  
 PRIMARY STATE HIGHWAYS AND INTERMODAL



**HIGHWAYS**

MPO Project Num: **DT4314991**  
 LRTP Ref.: pp. 4-50, 4-51  
 County: **MIAMI-DADE**  
 Roadway ID:  
 Lanes Exist: 0  
 Lanes Improved: 0  
 Lanes Added: 0  
 Project Length: 0  
 District: 6

Project Description: **SAFE RTES TO SCHOOL  
 INFRASTRUCTURE PROJECT -**

**BISCAYNE SCHOOL**

Type of Work: **PEDESTRIAN SAFETY IMPROVEMENT**

		Proposed Funding (in \$000s)								
		Funding Source	<2012	2012 - 2013	2013 - 2014	2014 - 2015	2015 - 2016	2016 - 2017	>2017	All Years
PHASE : Preliminary Engineering	SA		0	0	0	2	0	0	0	2
PHASE : Preliminary Engineering	SR2S		0	0	0	30	0	0	0	30
RESPONSIBLE AGENCY: Responsible Agency To Be Determined	Totals		0	0	0	32	0	0	0	32
PHASE : Construction	SA		0	0	0	0	2	0	0	2
PHASE : Construction	SR2S		0	0	0	0	232	0	0	232
RESPONSIBLE AGENCY: Responsible Agency To Be Determined	Totals		0	0	0	0	234	0	0	234

MIAMI-DADE METROPOLITAN PLANNING ORGANIZATION  
 TRANSPORTATION IMPROVEMENT PROGRAM  
 PRIMARY STATE HIGHWAYS AND INTERMODAL



**HIGHWAYS**

MPO Project Num: **DT4315001**  
 LRTP Ref.: pp. 4-50, 4-51  
 County: **MIAMI-DADE**  
 Roadway ID:  
 Lanes Exist: 0  
 Lanes Improved: 0  
 Lanes Added: 0  
 Project Length: 0  
 District: 6

Project Description: **SAFE RTS TO SCHOOL  
 INFRASTRUCTURE**

**PRIORITY 1**

**CORAL REEF ELEM SCHOOL**

Type of Work: **PEDESTRIAN SAFETY IMPROVEMENT**

		Proposed Funding (in \$000s)								
		Funding Source	<2012	2012 - 2013	2013 - 2014	2014 - 2015	2015 - 2016	2016 - 2017	>2017	All Years
PHASE : Preliminary Engineering	SA		0	3	0	0	0	0	0	3
PHASE : Preliminary Engineering	SR2S		0	15	0	0	0	0	0	15
RESPONSIBLE AGENCY: Managed by Village of Palmetto Bay	Totals		0	18	0	0	0	0	0	18

PHASE : Construction	SA		0	0	3	0	0	0	0	3
PHASE : Construction	SR2E		0	0	38	0	0	0	0	38
PHASE : Construction	SR2S		0	0	80	0	0	0	0	80
RESPONSIBLE AGENCY: Managed by Village of Palmetto Bay	Totals		0	0	121	0	0	0	0	121

MIAMI-DADE METROPOLITAN PLANNING ORGANIZATION  
 TRANSPORTATION IMPROVEMENT PROGRAM  
 PRIMARY STATE HIGHWAYS AND INTERMODAL



**HIGHWAYS**

MPO Project Num: **DT4315011**  
 LRTP Ref.: pp. 4-50, 4-51  
 County: **MIAMI-DADE**  
 Roadway ID:  
 Lanes Exist: 0  
 Lanes Improved: 0  
 Lanes Added: 0  
 Project Length: 0  
 District: 6

Project Description: **SAFE RTES TO SCHOOL INFRASTRUCTURE -** **FREDERICK DOUGLAS & PAUL LAURENCE**

Type of Work: **PEDESTRIAN SAFETY IMPROVEMENT**

		Proposed Funding (in \$000s)								
		Funding Source	<2012	2012 - 2013	2013 - 2014	2014 - 2015	2015 - 2016	2016 - 2017	>2017	All Years
PHASE : Construction	SA		0	3	0	0	0	0	0	3
PHASE : Construction	SR2S		0	185	0	0	0	0	0	185
<b>Totals</b>			<b>0</b>	<b>188</b>	<b>0</b>	<b>0</b>	<b>0</b>	<b>0</b>	<b>0</b>	<b>188</b>

RESPONSIBLE AGENCY: **Managed by City of Miami**

MIAMI-DADE METROPOLITAN PLANNING ORGANIZATION  
 TRANSPORTATION IMPROVEMENT PROGRAM  
 PRIMARY STATE HIGHWAYS AND INTERMODAL



**HIGHWAYS**

MPO Project Num: **DT4315021**  
 LRTP Ref.: pp. 4-50, 4-51  
 County: **MIAMI-DADE**  
 Roadway ID:  
 Lanes Exist: 0  
 Lanes Improved: 0  
 Lanes Added: 0  
 Project Length: 0  
 District: 6

Project Description: **SAFE RTES TO SCHOOL  
 INFRASTRUCTURE**

**PRIORITY 1**

**HOWARD DRIVE ELEM  
 SCHOOL**

Type of Work: **PEDESTRIAN SAFETY IMPROVEMENT**

		Proposed Funding (in \$000s)								
		Funding Source	<2012	2012 - 2013	2013 - 2014	2014 - 2015	2015 - 2016	2016 - 2017	>2017	All Years
PHASE : Preliminary Engineering	SA		0	0	0	0	0	0	0	0
PHASE : Preliminary Engineering	SR2E		1	0	0	0	0	0	0	1
RESPONSIBLE AGENCY: Managed by Village of Palmetto Bay	Totals		1	0	0	0	0	0	0	1
PHASE : Construction	SA		0	0	0	0	0	0	0	0
PHASE : Construction	SR2E		0	5	0	0	0	0	0	5
RESPONSIBLE AGENCY: Managed by Village of Palmetto Bay	Totals		0	5	0	0	0	0	0	5

MIAMI-DADE METROPOLITAN PLANNING ORGANIZATION  
 TRANSPORTATION IMPROVEMENT PROGRAM  
 PRIMARY STATE HIGHWAYS AND INTERMODAL



**HIGHWAYS**

MPO Project Num: **DT4315031**  
 LRTP Ref.: pp. 4-50, 4-51  
 County: **MIAMI-DADE**  
 Roadway ID:  
 Lanes Exist: 0  
 Lanes Improved: 0  
 Lanes Added: 0  
 Project Length: 0  
 District: 6

Project Description: **SAFE RTES TO SCHOOL  
 INFRASTRUCTURE PROJECT**

**PERRINE ELEMENTARY  
 SCHOOL**

Type of Work: **PEDESTRIAN SAFETY IMPROVEMENT**

		Proposed Funding (in \$000s)								
		Funding Source	<2012	2012 - 2013	2013 - 2014	2014 - 2015	2015 - 2016	2016 - 2017	>2017	All Years
PHASE : Preliminary Engineering	SR2S		0	0	0	54	0	0	0	54
PHASE : Preliminary Engineering	SA		0	0	0	2	0	0	0	2
RESPONSIBLE AGENCY: Responsible Agency To Be Determined	Totals		0	0	0	56	0	0	0	56

PHASE : Construction	SR2S		0	0	0	0	259	0	0	259
PHASE : Construction	SA		0	0	0	0	2	0	0	2
PHASE : Construction	SR2E		0	0	0	0	158	0	0	158
RESPONSIBLE AGENCY: Responsible Agency To Be Determined	Totals		0	0	0	0	419	0	0	419



MIAMI-DADE METROPOLITAN PLANNING ORGANIZATION  
 TRANSPORTATION IMPROVEMENT PROGRAM  
 PRIMARY STATE HIGHWAYS AND INTERMODAL



**HIGHWAYS**

MPO Project Num: **DT4315041**  
 LRTP Ref.: pp. 4-50, 4-51  
 County: **MIAMI-DADE**  
 Roadway ID:  
 Lanes Exist: 0  
 Lanes Improved: 0  
 Lanes Added: 0  
 Project Length: 0  
 District: 6

Project Description: **SAFE RTES TO SCHOOL  
 INFRASTRUCTURE**

**PRIORITY 1**

**LEISURE CITY ELEMENTARY**

Type of Work: **PEDESTRIAN SAFETY IMPROVEMENT**

		Proposed Funding (in \$000s)								
		Funding Source	<2012	2012 - 2013	2013 - 2014	2014 - 2015	2015 - 2016	2016 - 2017	>2017	All Years
PHASE : Preliminary Engineering	SA		1	0	0	0	0	0	0	1
PHASE : Preliminary Engineering	SR2E		5	0	0	0	0	0	0	5
RESPONSIBLE AGENCY: <b>Managed by Miami-Dade Public Works</b>	Totals		6	0	0	0	0	0	0	6

PHASE : Construction	SA		0	3	0	0	0	0	0	3
PHASE : Construction	SR2E		0	37	0	0	0	0	0	37
RESPONSIBLE AGENCY: <b>Managed by Miami-Dade Public Works</b>	Totals		0	40	0	0	0	0	0	40

MIAMI-DADE METROPOLITAN PLANNING ORGANIZATION  
 TRANSPORTATION IMPROVEMENT PROGRAM  
 PRIMARY STATE HIGHWAYS AND INTERMODAL



**HIGHWAYS**

MPO Project Num: **DT4315051**  
 LRTP Ref.: pp. 4-50, 4-51  
 County: **MIAMI-DADE**  
 Roadway ID:  
 Lanes Exist: 0  
 Lanes Improved: 0  
 Lanes Added: 0  
 Project Length: 0  
 District: 6

Project Description: **SAFE RTES TO SCHOOL  
 INFRASTRUCTURE PROJECT**

**3 SCHOOLS IN MIAMI DADE**

Type of Work: **PEDESTRIAN SAFETY IMPROVEMENT**

		Proposed Funding (in \$000s)								
		Funding Source	<2012	2012 - 2013	2013 - 2014	2014 - 2015	2015 - 2016	2016 - 2017	>2017	All Years
PHASE : Preliminary Engineering	SA		0	3	0	0	0	0	0	3
PHASE : Preliminary Engineering	SR2S		0	25	0	0	0	0	0	25
RESPONSIBLE AGENCY: <b>Managed by Miami-Dade Public Works</b>	<b>Totals</b>		<b>0</b>	<b>28</b>	<b>0</b>	<b>0</b>	<b>0</b>	<b>0</b>	<b>0</b>	<b>28</b>

PHASE : Construction	SA		0	0	3	0	0	0	0	3
PHASE : Construction	SR2E		0	0	188	0	0	0	0	188
RESPONSIBLE AGENCY: <b>Managed by Miami-Dade Public Works</b>	<b>Totals</b>		<b>0</b>	<b>0</b>	<b>191</b>	<b>0</b>	<b>0</b>	<b>0</b>	<b>0</b>	<b>191</b>

MIAMI-DADE METROPOLITAN PLANNING ORGANIZATION  
 TRANSPORTATION IMPROVEMENT PROGRAM  
 PRIMARY STATE HIGHWAYS AND INTERMODAL



**HIGHWAYS**

MPO Project Num: **DT4315071**  
 LRTP Ref.: pp. 4-50, 4-51  
 County: **MIAMI-DADE**  
 Roadway ID:  
 Lanes Exist: 0  
 Lanes Improved: 0  
 Lanes Added: 0  
 Project Length: 0  
 District: 6

Project Description: **SAFE RTES TO SCHOOL  
 INFRASTRUCTURE**

**PRIORITY 2**

**CORAL REEF ELEMENTARY**

Type of Work: **PEDESTRIAN SAFETY IMPROVEMENT**

		Proposed Funding (in \$000s)								
		Funding Source	<2012	2012 - 2013	2013 - 2014	2014 - 2015	2015 - 2016	2016 - 2017	>2017	All Years
PHASE : Preliminary Engineering	SA		0	0	0	3	0	0	0	3
PHASE : Preliminary Engineering	SR2E		0	0	0	18	0	0	0	18
RESPONSIBLE AGENCY: Responsible Agency To Be Determined	Totals		0	0	0	21	0	0	0	21

PHASE : Construction	SA		0	0	0	0	3	0	0	3
PHASE : Construction	SR2E		0	0	0	0	139	0	0	139
RESPONSIBLE AGENCY: Responsible Agency To Be Determined	Totals		0	0	0	0	142	0	0	142

MIAMI-DADE METROPOLITAN PLANNING ORGANIZATION  
 TRANSPORTATION IMPROVEMENT PROGRAM  
 PRIMARY STATE HIGHWAYS AND INTERMODAL



**HIGHWAYS**

MPO Project Num: **DT4316351**  
 LRTP Ref.: p. F-9  
 County: **DIST/ST-WIDE**  
 Roadway ID:  
 Lanes Exist: 0  
 Lanes Improved: 0  
 Lanes Added: 0  
 Project Length: 0  
 District: 6

Project Description: **DISTRICTWIDE SAFETY PUSHBUTTON  
 PROJECTS PILOT PROGRAM**

Type of Work: **SAFETY PROJECT**

RESPONSIBLE AGENCY: **Managed by FDOT**

		Proposed Funding (in \$000s)								
		Funding Source	<2012	2012 - 2013	2013 - 2014	2014 - 2015	2015 - 2016	2016 - 2017	>2017	All Years
PHASE : Preliminary Engineering	HSP		275	305	0	0	0	0	0	580
	Totals		275	305	0	0	0	0	0	580

RESPONSIBLE AGENCY: **Managed by FDOT**

PHASE : Construction	HSP		0	1,010	0	0	0	0	0	1,010
	Totals		0	1,010	0	0	0	0	0	1,010

MPO Project Num: **DT4318461**  
 LRTP Ref.: p. F-9  
 County: **MIAMI-DADE**  
 Roadway ID:  
 Lanes Exist: 0  
 Lanes Improved: 0  
 Lanes Added: 0  
 Project Length: 0  
 District: 6

Project Description: **SR 934/EAST 4TH AVE AT FEC RR XING # 272738D**

Type of Work: **RAIL SAFETY PROJECT**

RESPONSIBLE AGENCY: **Managed by FDOT**

		Proposed Funding (in \$000s)								
		Funding Source	<2012	2012 - 2013	2013 - 2014	2014 - 2015	2015 - 2016	2016 - 2017	>2017	All Years
PHASE : Railroad and Utilities	RHP		0	328	0	0	0	0	0	328
	Totals		0	328	0	0	0	0	0	328

MIAMI-DADE METROPOLITAN PLANNING ORGANIZATION  
 TRANSPORTATION IMPROVEMENT PROGRAM  
 PRIMARY STATE HIGHWAYS AND INTERMODAL



**HIGHWAYS**

MPO Project Num: **DT4318471**  
 LRTP Ref.: p. F-9  
 County: **MIAMI-DADE**  
 Roadway ID:  
 Lanes Exist: 0  
 Lanes Improved: 0  
 Lanes Added: 0  
 Project Length: 0  
 District: 6

Project Description: **NW 32 AVENUE**

**AT FEC RR XING # 272722G**

Type of Work: **RAIL SAFETY PROJECT**

Proposed Funding (in \$000s)

		Funding Source	<2012	2012 - 2013	2013 - 2014	2014 - 2015	2015 - 2016	2016 - 2017	>2017	All Years
PHASE :	Railroad and Utilities	RHP	0	102	0	0	0	0	0	102
		Totals	0	102	0	0	0	0	0	102

RESPONSIBLE AGENCY: **Managed by FDOT**

MIAMI-DADE METROPOLITAN PLANNING ORGANIZATION  
 TRANSPORTATION IMPROVEMENT PROGRAM  
 PRIMARY STATE HIGHWAYS AND INTERMODAL



**HIGHWAYS**

MPO Project Num: **DT4319011**  
 LRTP Ref.: p. F-9  
 County: **MIAMI-DADE**  
 Roadway ID: **004026**  
 Lanes Exist: **1**  
 Lanes Improved: **1**  
 Lanes Added: **0**  
 Project Length: **0.039**  
 District: **6**

Project Description: **SR 112/AIRPORT EXPY FROM WB EXIT RAMP TO NW 12 AVENUE**

Type of Work: **RESURFACING**

RESPONSIBLE AGENCY: **Managed by FDOT**

RESPONSIBLE AGENCY: **Managed by FDOT**

		Proposed Funding (in \$000s)								
		Funding Source	<2012	2012 - 2013	2013 - 2014	2014 - 2015	2015 - 2016	2016 - 2017	>2017	All Years
PHASE : Preliminary Engineering	DIH		3	0	0	0	0	0	0	3
	Totals		3	0	0	0	0	0	0	3
PHASE : Construction	DDR		0	23	0	0	0	0	0	23
PHASE : Construction	DIH		0	0	0	0	0	0	0	0
	Totals		0	23	0	0	0	0	0	23

MIAMI-DADE METROPOLITAN PLANNING ORGANIZATION  
 TRANSPORTATION IMPROVEMENT PROGRAM  
 PRIMARY STATE HIGHWAYS AND INTERMODAL



**HIGHWAYS**

MPO Project Num: **DT4319021**  
 LRTP Ref.: p. F-9  
 County: **MIAMI-DADE**  
 Roadway ID: **004022**  
 Lanes Exist: **2**  
 Lanes Improved: **2**  
 Lanes Added: **0**  
 Project Length: **0.371**  
 District: **6**

Project Description: **SR 112/JULIA TUTTLE**

**WB EXIT RAMP AND EB ON  
 RAMP AT BISCAYNE BLVD**

Type of Work: **RESURFACING**

RESPONSIBLE AGENCY: **Managed by FDOT**

RESPONSIBLE AGENCY: **Managed by FDOT**

		Proposed Funding (in \$000s)								
		Funding Source	<2012	2012 - 2013	2013 - 2014	2014 - 2015	2015 - 2016	2016 - 2017	>2017	All Years
PHASE : Preliminary Engineering	DIH		32	0	0	0	0	0	0	32
	Totals		32	0	0	0	0	0	0	32
PHASE : Construction	DDR		0	361	0	0	0	0	0	361
PHASE : Construction	DIH		0	4	0	0	0	0	0	4
	Totals		0	365	0	0	0	0	0	365

MIAMI-DADE METROPOLITAN PLANNING ORGANIZATION  
 TRANSPORTATION IMPROVEMENT PROGRAM  
 PRIMARY STATE HIGHWAYS AND INTERMODAL



**HIGHWAYS**

MPO Project Num: **DT4319341**  
 LRTP Ref.: p. F-9  
 County: **MIAMI-DADE**  
 Roadway ID: **270182**  
 Lanes Exist: **2**  
 Lanes Improved: **2**  
 Lanes Added: **0**  
 Project Length: **0.181**  
 District: **6**

Project Description: **SR 9A/I-95**

**NB AND SB RAMPS**

**AT NW 62 STREET**

Type of Work: **RESURFACING**

RESPONSIBLE AGENCY: **Managed by FDOT**

RESPONSIBLE AGENCY: **Managed by FDOT**

		Proposed Funding (in \$000s)								
		Funding Source	<2012	2012 - 2013	2013 - 2014	2014 - 2015	2015 - 2016	2016 - 2017	>2017	All Years
PHASE : Preliminary Engineering	DIH		2	0	0	0	0	0	0	2
	Totals		2	0	0	0	0	0	0	2
PHASE : Construction	DDR		0	113	0	0	0	0	0	113
PHASE : Construction	DIH		0	2	0	0	0	0	0	2
	Totals		0	115	0	0	0	0	0	115



MIAMI-DADE METROPOLITAN PLANNING ORGANIZATION  
 TRANSPORTATION IMPROVEMENT PROGRAM  
 PRIMARY STATE HIGHWAYS AND INTERMODAL



**HIGHWAYS**

MPO Project Num: **DT4319511**  
 LRTP Ref.: p. F-9  
 County: **MIAMI-DADE**  
 Roadway ID: **260403**  
 Lanes Exist: **3**  
 Lanes Improved: **3**  
 Lanes Added: **0**  
 Project Length: **0.04**  
 District: **6**

Project Description: **SR 826/PALMETTO EXPY**

**SOUTHBOUND ON RAMP  
 IMPR'S**

**AT NW SOUTH RIVER DRIVE**

Type of Work: **INTERSECTION IMPROVEMENT**

RESPONSIBLE AGENCY: **Managed by FDOT**

RESPONSIBLE AGENCY: **Managed by FDOT**

		Proposed Funding (in \$000s)								
		Funding Source	<2012	2012 - 2013	2013 - 2014	2014 - 2015	2015 - 2016	2016 - 2017	>2017	All Years
PHASE : Preliminary Engineering	DIH		10	0	0	0	0	0	0	10
PHASE : Preliminary Engineering	DDR		120	0	0	0	0	0	0	120
<b>Totals</b>			<b>130</b>	<b>0</b>	<b>0</b>	<b>0</b>	<b>0</b>	<b>0</b>	<b>0</b>	<b>130</b>
PHASE : Construction	DDR		0	0	221	0	0	0	0	221
PHASE : Construction	DIH		0	0	2	0	0	0	0	2
<b>Totals</b>			<b>0</b>	<b>0</b>	<b>223</b>	<b>0</b>	<b>0</b>	<b>0</b>	<b>0</b>	<b>223</b>

MIAMI-DADE METROPOLITAN PLANNING ORGANIZATION  
 TRANSPORTATION IMPROVEMENT PROGRAM  
 PRIMARY STATE HIGHWAYS AND INTERMODAL



**HIGHWAYS**

MPO Project Num: **DT4319921**  
 LRTP Ref.: p. F-9  
 County: **MIAMI-DADE**  
 Roadway ID:  
 Lanes Exist: 0  
 Lanes Improved: 0  
 Lanes Added: 0  
 Project Length: 0  
 District: 6

Project Description: **DOWNTOWN DEV. AUTH. WAYFINDING  
 AND SIGNAGE SYSTEM PROGRAM**

Type of Work: **SIGNING/PAVEMENT MARKINGS**

RESPONSIBLE AGENCY: **Managed by City of Miami**

		Proposed Funding (in \$000s)								
		Funding Source	<2012	2012 - 2013	2013 - 2014	2014 - 2015	2015 - 2016	2016 - 2017	>2017	All Years
PHASE : Construction	SE		0	0	0	1,000	0	0	0	1,000
		Totals	0	0	0	1,000	0	0	0	1,000

<b>Yearly Total</b>	<b>1,712,479</b>	<b>278,808</b>	<b>608,405</b>	<b>296,738</b>	<b>258,582</b>	<b>259,108</b>	<b>2,104,516</b>	<b>5,518,636</b>	
HIGHWAYS	Totals							<b>5 Year TIP Total</b>	<b>#####</b>

MIAMI-DADE METROPOLITAN PLANNING ORGANIZATION  
TRANSPORTATION IMPROVEMENT PROGRAM  
PRIMARY STATE HIGHWAYS AND INTERMODAL



**MAINTENANCE**

MPO Project Num: **DT2501131a**  
L RTP Ref.: p. F-9  
County: **MIAMI-DADE**  
Roadway ID:  
Lanes Exist: 0  
Lanes Improved: 0  
Lanes Added: 0  
Project Length: 0  
District: 6

Project Description: **SERVICE PATROLS SR 826/PALMETTO XWAY**

Type of Work: **ITS FREEWAY MANAGEMENT**

		Proposed Funding (in \$000s)								
		Funding Source	<2012	2012 - 2013	2013 - 2014	2014 - 2015	2015 - 2016	2016 - 2017	>2017	All Years
PHASE : Grants and Miscellaneous	D		4,661	455	469	483	497	0	0	6,565
PHASE : Grants and Miscellaneous	DS		8,176	0	0	0	0	0	0	8,176
PHASE : Grants and Miscellaneous	DDR		4,295	1,377	977	963	228	0	0	7,840
<b>Totals</b>			<b>17,132</b>	<b>1,832</b>	<b>1,446</b>	<b>1,446</b>	<b>725</b>	<b>0</b>	<b>0</b>	<b>22,581</b>

RESPONSIBLE AGENCY: **Managed by FDOT**

MPO Project Num: **DT2501134**  
L RTP Ref.: p. F-9  
County: **MIAMI-DADE**  
Roadway ID:  
Lanes Exist: 0  
Lanes Improved: 0  
Lanes Added: 0  
Project Length: 0  
District: 6

Project Description: **SERVICE PATROLS**

Type of Work: **ITS FREEWAY MANAGEMENT**

		Proposed Funding (in \$000s)								
		Funding Source	<2012	2012 - 2013	2013 - 2014	2014 - 2015	2015 - 2016	2016 - 2017	>2017	All Years
PHASE : Grants and Miscellaneous	CM		0	0	0	0	0	1,088	0	1,088
PHASE : Grants and Miscellaneous	D		0	0	0	0	0	512	0	512
<b>Totals</b>			<b>0</b>	<b>0</b>	<b>0</b>	<b>0</b>	<b>0</b>	<b>1,600</b>	<b>0</b>	<b>1,600</b>

RESPONSIBLE AGENCY: **Managed by FDOT**

MIAMI-DADE METROPOLITAN PLANNING ORGANIZATION  
 TRANSPORTATION IMPROVEMENT PROGRAM  
 PRIMARY STATE HIGHWAYS AND INTERMODAL



**MAINTENANCE**

MPO Project Num: **DT2507822**  
 LRTP Ref.: p. F-9  
 County: **DIST/ST-WIDE**  
 Roadway ID:  
 Lanes Exist: 0  
 Lanes Improved: 0  
 Lanes Added: 0  
 Project Length: 0  
 District: 6

Project Description: **DISTRICTWIDE/LOAD RT COMPLEX  
 STRUCTURE LOAD RATING**

Type of Work: **TRAFFIC ENGINEERING STUDY**

		Proposed Funding (in \$000s)								
		Funding Source	<2012	2012 - 2013	2013 - 2014	2014 - 2015	2015 - 2016	2016 - 2017	>2017	All Years
PHASE : Grants and Miscellaneous	ACBR		0	200	200	200	200	200	0	1,000
PHASE : Grants and Miscellaneous	ACBR		400	0	0	0	0	0	0	400
PHASE : Grants and Miscellaneous	BRT		202	0	0	0	0	0	0	202
PHASE : Grants and Miscellaneous	BRAC		444	0	0	0	0	0	0	444
PHASE : Grants and Miscellaneous	BRAC		625	0	0	0	0	0	0	625
		Totals	1,671	200	200	200	200	200	0	2,671

RESPONSIBLE AGENCY: **Managed by FDOT**

MIAMI-DADE METROPOLITAN PLANNING ORGANIZATION  
 TRANSPORTATION IMPROVEMENT PROGRAM  
 PRIMARY STATE HIGHWAYS AND INTERMODAL



**MAINTENANCE**

MPO Project Num: **DT2511563a**  
 LRTP Ref.: p. 4-28  
 County: **MIAMI-DADE**  
 Roadway ID: **059000**  
 Lanes Exist: **0**  
 Lanes Improved: **0**  
 Lanes Added: **0**  
 Project Length: **0.496**  
 District: **6**

Project Description: **PORT OF MIAMI TUNNEL** **FROM PORT OF MIAMI** **TO SR 836/I-395**

Type of Work: **NEW ROAD CONSTRUCTION**

		Proposed Funding (in \$000s)								
		Funding Source	<2012	2012 - 2013	2013 - 2014	2014 - 2015	2015 - 2016	2016 - 2017	>2017	All Years
PHASE : Grants and Miscellaneous	DI		0	0	300	300	0	300	8,200	9,100
PHASE : Grants and Miscellaneous	DIS		0	0	0	0	300	0	0	300
<b>Totals</b>			<b>0</b>	<b>0</b>	<b>300</b>	<b>300</b>	<b>300</b>	<b>300</b>	<b>8,200</b>	<b>9,400</b>

RESPONSIBLE AGENCY: **Managed by FDOT**

MIAMI-DADE METROPOLITAN PLANNING ORGANIZATION  
 TRANSPORTATION IMPROVEMENT PROGRAM  
 PRIMARY STATE HIGHWAYS AND INTERMODAL



**MAINTENANCE**

MPO Project Num: **DT2527321**  
 LRTP Ref.: p. F-9  
 County: **DIST/ST-WIDE**  
 Roadway ID:  
 Lanes Exist: 0  
 Lanes Improved: 0  
 Lanes Added: 0  
 Project Length: 0  
 District: 6

Project Description: **DISTRICTWIDE LOCAL GOVERNMENT  
 IN-DEPTH BRIDGE INSPECTION**

Type of Work: **BRIDGE OPERATIONS**

		Proposed Funding (in \$000s)								
		Funding Source	<2012	2012 - 2013	2013 - 2014	2014 - 2015	2015 - 2016	2016 - 2017	>2017	All Years
PHASE : Grants and Miscellaneous	BZAC	50	0	0	0	0	0	0	0	50
PHASE : Grants and Miscellaneous	BRTZ	0	0	752	0	790	0	0	0	1,542
PHASE : Grants and Miscellaneous	BRTZ	500	0	0	0	0	0	0	0	500
PHASE : Grants and Miscellaneous	BRTZ	522	0	0	0	0	0	0	0	522
PHASE : Grants and Miscellaneous	BRTZ	549	0	0	0	0	0	0	0	549
PHASE : Grants and Miscellaneous	BRTZ	617	0	0	0	0	0	0	0	617
PHASE : Grants and Miscellaneous	BZAC	454	0	0	0	0	0	0	0	454
PHASE : Grants and Miscellaneous	BZAC	612	0	0	0	0	0	0	0	612
PHASE : Grants and Miscellaneous	D	0	0	0	0	0	0	0	0	0
PHASE : Grants and Miscellaneous	BRTZ	565	0	0	0	0	0	0	0	565
<b>Totals</b>			<b>3,869</b>	<b>0</b>	<b>752</b>	<b>0</b>	<b>790</b>	<b>0</b>	<b>0</b>	<b>5,411</b>

RESPONSIBLE AGENCY: **Managed by FDOT**

MIAMI-DADE METROPOLITAN PLANNING ORGANIZATION  
 TRANSPORTATION IMPROVEMENT PROGRAM  
 PRIMARY STATE HIGHWAYS AND INTERMODAL



**MAINTENANCE**

MPO Project Num: **DT2527331**  
 LRTP Ref.: p. F-9  
 County: **DIST/ST-WIDE**  
 Roadway ID:  
 Lanes Exist: 0  
 Lanes Improved: 0  
 Lanes Added: 0  
 Project Length: 0  
 District: 6

Project Description: **DISTRICTWIDE LOCAL GOVERNMENT  
 IN-DEPTH BRIDGE INSPECTION**

Type of Work: **BRIDGE OPERATIONS**

		Proposed Funding (in \$000s)								
		Funding Source	<2012	2012 - 2013	2013 - 2014	2014 - 2015	2015 - 2016	2016 - 2017	>2017	All Years
PHASE : Grants and Miscellaneous	BRT		97	0	0	0	0	0	0	97
PHASE : Grants and Miscellaneous	BRT		488	0	0	0	0	0	0	488
PHASE : Grants and Miscellaneous	BRAC		668	0	0	0	0	0	0	668
PHASE : Grants and Miscellaneous	ACBR		0	0	672	0	705	0	0	1,377
PHASE : Grants and Miscellaneous	ACBR		1,046	0	0	0	0	0	0	1,046
PHASE : Grants and Miscellaneous	BRAC		620	0	0	0	0	0	0	620
PHASE : Grants and Miscellaneous	BRAC		637	0	0	0	0	0	0	637
PHASE : Grants and Miscellaneous	BRT		378	0	0	0	0	0	0	378
PHASE : Grants and Miscellaneous	BRAC		881	0	0	0	0	0	0	881
		<b>Totals</b>	<b>4,815</b>	<b>0</b>	<b>672</b>	<b>0</b>	<b>705</b>	<b>0</b>	<b>0</b>	<b>6,192</b>

RESPONSIBLE AGENCY: **Managed by FDOT**

MIAMI-DADE METROPOLITAN PLANNING ORGANIZATION  
 TRANSPORTATION IMPROVEMENT PROGRAM  
 PRIMARY STATE HIGHWAYS AND INTERMODAL



**MAINTENANCE**

MPO Project Num: **DT4085621**  
 LRTP Ref.: p. F-9  
 County: **DIST/ST-WIDE**  
 Roadway ID:  
 Lanes Exist: 0  
 Lanes Improved: 0  
 Lanes Added: 0  
 Project Length: 0  
 District: 99

Project Description: **ASSET MANAGEMENT CON I-75  
 CORR/MP000 DADE CO  
 ALACHUA/MARION CO LINE**

Type of Work: **ROUTINE MAINTENANCE**

RESPONSIBLE AGENCY: **Managed by FDOT**

		Proposed Funding (in \$000s)								
		Funding Source	<2012	2012 - 2013	2013 - 2014	2014 - 2015	2015 - 2016	2016 - 2017	>2017	All Years
PHASE :	Grants and Miscellaneous	D	3,428	0	0	0	0	0	0	3,428
		Totals	3,428	0	0	0	0	0	0	3,428

MPO Project Num: **DT4105681**  
 LRTP Ref.: p. F-9  
 County: **DIST/ST-WIDE**  
 Roadway ID:  
 Lanes Exist: 0  
 Lanes Improved: 0  
 Lanes Added: 0  
 Project Length: 0  
 District: 6

Project Description: **SIGN INSPECTIONS DISTRICTWIDE**

Type of Work: **BRIDGE OPERATIONS**

RESPONSIBLE AGENCY: **Managed by FDOT**

		Proposed Funding (in \$000s)								
		Funding Source	<2012	2012 - 2013	2013 - 2014	2014 - 2015	2015 - 2016	2016 - 2017	>2017	All Years
PHASE :	Grants and Miscellaneous	D	1,852	280	0	290	0	0	0	2,422
		Totals	1,852	280	0	290	0	0	0	2,422



MIAMI-DADE METROPOLITAN PLANNING ORGANIZATION  
 TRANSPORTATION IMPROVEMENT PROGRAM  
 PRIMARY STATE HIGHWAYS AND INTERMODAL



**MAINTENANCE**

MPO Project Num: **DT4105682**  
 LRTP Ref.: p. F-9  
 County: **DIST/ST-WIDE**  
 Roadway ID:  
 Lanes Exist: 0  
 Lanes Improved: 0  
 Lanes Added: 0  
 Project Length: 0  
 District: 6

Project Description: **MAST ARM INSPECTIONS  
 DISTRICTWIDE**

Type of Work: **BRIDGE OPERATIONS**

RESPONSIBLE AGENCY: **Managed by FDOT**

		Proposed Funding (in \$000s)								
		Funding Source	<2012	2012 - 2013	2013 - 2014	2014 - 2015	2015 - 2016	2016 - 2017	>2017	All Years
PHASE :	Grants and Miscellaneous	D	1,310	340	340	340	405	1,390	0	4,125
		Totals	1,310	340	340	340	405	1,390	0	4,125

MPO Project Num: **DT4105683**  
 LRTP Ref.: p. F-9  
 County: **DIST/ST-WIDE**  
 Roadway ID:  
 Lanes Exist: 0  
 Lanes Improved: 0  
 Lanes Added: 0  
 Project Length: 0  
 District: 6

Project Description: **BRIDGE & MAINTENANCE  
 CONSULTANT SUPPORT**

Type of Work: **BRIDGE OPERATIONS**

RESPONSIBLE AGENCY: **Managed by FDOT**

		Proposed Funding (in \$000s)								
		Funding Source	<2012	2012 - 2013	2013 - 2014	2014 - 2015	2015 - 2016	2016 - 2017	>2017	All Years
PHASE :	Grants and Miscellaneous	D	230	90	90	90	90	90	0	680
		Totals	230	90	90	90	90	90	0	680

MIAMI-DADE METROPOLITAN PLANNING ORGANIZATION  
 TRANSPORTATION IMPROVEMENT PROGRAM  
 PRIMARY STATE HIGHWAYS AND INTERMODAL



**MAINTENANCE**

MPO Project Num: **DT4105731**  
 LRTP Ref.: p. F-9  
 County: **DIST/ST-WIDE**  
 Roadway ID:  
 Lanes Exist: 0  
 Lanes Improved: 0  
 Lanes Added: 0  
 Project Length: 0  
 District: 6

Project Description: **M.E.I. MAINT/PERMIT INSPECTIONS**

Type of Work: **INSPECT CONSTRUCTION PROJS.**

RESPONSIBLE AGENCY: **Managed by FDOT**

		Proposed Funding (in \$000s)								
		Funding Source	<2012	2012 - 2013	2013 - 2014	2014 - 2015	2015 - 2016	2016 - 2017	>2017	All Years
PHASE : Grants and Miscellaneous	D		6,861	750	750	750	750	0	0	9,861
PHASE : Grants and Miscellaneous	DDR		372	0	0	0	0	0	0	372
<b>Totals</b>			<b>7,233</b>	<b>750</b>	<b>750</b>	<b>750</b>	<b>750</b>	<b>0</b>	<b>0</b>	<b>10,233</b>

MPO Project Num: **DT4142221**  
 LRTP Ref.: p. F-9  
 County: **MIAMI-DADE**  
 Roadway ID:  
 Lanes Exist: 0  
 Lanes Improved: 0  
 Lanes Added: 0  
 Project Length: 0  
 District: 6

Project Description: **MIAMI-DADE**

**COUNTYWDE LIGHTING**

Type of Work: **ROUTINE MAINTENANCE**

RESPONSIBLE AGENCY: **Managed by FDOT**

		Proposed Funding (in \$000s)								
		Funding Source	<2012	2012 - 2013	2013 - 2014	2014 - 2015	2015 - 2016	2016 - 2017	>2017	All Years
PHASE : Grants and Miscellaneous	DDR		16,909	2,456	2,530	2,606	2,684	2,765	0	29,950
<b>Totals</b>			<b>16,909</b>	<b>2,456</b>	<b>2,530</b>	<b>2,606</b>	<b>2,684</b>	<b>2,765</b>	<b>0</b>	<b>29,950</b>

MIAMI-DADE METROPOLITAN PLANNING ORGANIZATION  
 TRANSPORTATION IMPROVEMENT PROGRAM  
 PRIMARY STATE HIGHWAYS AND INTERMODAL



**MAINTENANCE**

MPO Project Num: **DT4154563a**  
 LRTP Ref.: p. F-9  
 County: **MIAMI-DADE**  
 Roadway ID: **270000**  
 Lanes Exist: **5**  
 Lanes Improved: **5**  
 Lanes Added: **1**  
 Project Length: **9.64**  
 District: **6**

Project Description: **SR 9A/I-95 EXPRESS OPERATIONS & MAINTENANCE**

Type of Work: **ADD SPECIAL USE LANE**

RESPONSIBLE AGENCY: **Managed by FDOT**

		Proposed Funding (in \$000s)								
		Funding Source	<2012	2012 - 2013	2013 - 2014	2014 - 2015	2015 - 2016	2016 - 2017	>2017	All Years
PHASE :	Grants and Miscellaneous	TMBD	3,529	303	312	0	0	0	0	4,144
		Totals	3,529	303	312	0	0	0	0	4,144

MPO Project Num: **DT4155501**  
 LRTP Ref.: p. F-9  
 County: **DIST/ST-WIDE**  
 Roadway ID:  
 Lanes Exist: **0**  
 Lanes Improved: **0**  
 Lanes Added: **0**  
 Project Length: **0**  
 District: **6**

Project Description: **DISTRICTWIDE ROUTINE MAINTENANCE**

Type of Work: **ROUTINE MAINTENANCE**

RESPONSIBLE AGENCY: **Managed by FDOT**

		Proposed Funding (in \$000s)								
		Funding Source	<2012	2012 - 2013	2013 - 2014	2014 - 2015	2015 - 2016	2016 - 2017	>2017	All Years
PHASE :	Grants and Miscellaneous	D	111,974	17,601	18,305	19,037	19,798	20,590	0	207,305
		Totals	111,974	17,601	18,305	19,037	19,798	20,590	0	207,305

MIAMI-DADE METROPOLITAN PLANNING ORGANIZATION  
 TRANSPORTATION IMPROVEMENT PROGRAM  
 PRIMARY STATE HIGHWAYS AND INTERMODAL



**MAINTENANCE**

MPO Project Num: **DT4188281a**  
 LRTP Ref.: p. F-9  
 County: **DIST/ST-WIDE**  
 Roadway ID: **080000**  
 Lanes Exist: **4**  
 Lanes Improved: **0**  
 Lanes Added: **0**  
 Project Length: **2.925**  
 District: **6**

Project Description: **D/W MOVABLE BR. A.M. ASSET  
 MANAGEMENT**

Type of Work: **BRIDGE-ROUTINE MAINTENANCE**

RESPONSIBLE AGENCY: **Managed by FDOT**

		Proposed Funding (in \$000s)								
		Funding Source	<2012	2012 - 2013	2013 - 2014	2014 - 2015	2015 - 2016	2016 - 2017	>2017	All Years
PHASE :	Grants and Miscellaneous	D	19,940	3,323	3,323	0	0	0	0	26,586
		Totals	19,940	3,323	3,323	0	0	0	0	26,586

MPO Project Num: **DT4229321**  
 LRTP Ref.: p. F-9  
 County: **MIAMI-DADE**  
 Roadway ID:  
 Lanes Exist: **0**  
 Lanes Improved: **0**  
 Lanes Added: **0**  
 Project Length: **0**  
 District: **6**

Project Description: **SR A1A CITY OF MIAMI BEACH**

**ROADWAY LIGHTING  
 MAINTENANCE**

Type of Work: **ROUTINE MAINTENANCE**

RESPONSIBLE AGENCY: **Managed by FDOT**

		Proposed Funding (in \$000s)								
		Funding Source	<2012	2012 - 2013	2013 - 2014	2014 - 2015	2015 - 2016	2016 - 2017	>2017	All Years
PHASE :	Grants and Miscellaneous	DDR	570	146	150	155	159	164	0	1,344
		Totals	570	146	150	155	159	164	0	1,344

MIAMI-DADE METROPOLITAN PLANNING ORGANIZATION  
 TRANSPORTATION IMPROVEMENT PROGRAM  
 PRIMARY STATE HIGHWAYS AND INTERMODAL



**MAINTENANCE**

MPO Project Num: **DT4282933** Project Description: **SIGNING MIAMI-DADE COUNTYWIDE**

L RTP Ref.: p. F-9

County: **DIST/ST-WIDE**

Roadway ID:

Lanes Exist: 0

Lanes Improved: 0

Lanes Added: 0

Project Length: 0

District: 6

Type of Work: **ROUTINE MAINTENANCE**

RESPONSIBLE AGENCY: **Managed by FDOT**

		Proposed Funding (in \$000s)								
		Funding Source	<2012	2012 - 2013	2013 - 2014	2014 - 2015	2015 - 2016	2016 - 2017	>2017	All Years
PHASE :	Grants and Miscellaneous	D	0	0	125	125	125	125	0	500
		Totals	0	0	125	125	125	125	0	500

MPO Project Num: **DT4283251** Project Description: **MIAMI DADE COUNTY DERM**

L RTP Ref.: p. F-9

County: **DIST/ST-WIDE**

Roadway ID:

Lanes Exist: 0

Lanes Improved: 0

Lanes Added: 0

Project Length: 0

District: 6

Type of Work: **DRAINAGE IMPROVEMENTS**

RESPONSIBLE AGENCY: **Managed by FDOT**

		Proposed Funding (in \$000s)								
		Funding Source	<2012	2012 - 2013	2013 - 2014	2014 - 2015	2015 - 2016	2016 - 2017	>2017	All Years
PHASE :	Grants and Miscellaneous	D	0	61	61	61	0	0	0	183
		Totals	0	61	61	61	0	0	0	183

MIAMI-DADE METROPOLITAN PLANNING ORGANIZATION  
 TRANSPORTATION IMPROVEMENT PROGRAM  
 PRIMARY STATE HIGHWAYS AND INTERMODAL



**MAINTENANCE**

MPO Project Num: **DT4283271**  
 LRTP Ref.: p. F-9  
 County: **DIST/ST-WIDE**  
 Roadway ID:  
 Lanes Exist: 0  
 Lanes Improved: 0  
 Lanes Added: 0  
 Project Length: 0  
 District: 6

Project Description: **SPECIALIZED CONSULTANT SERVICES  
 NPDES PROGRAM**

Type of Work: **DRAINAGE IMPROVEMENTS**

RESPONSIBLE AGENCY: **Managed by FDOT**

		Proposed Funding (in \$000s)								
		Funding Source	<2012	2012 - 2013	2013 - 2014	2014 - 2015	2015 - 2016	2016 - 2017	>2017	All Years
PHASE :	Grants and Miscellaneous	D	410	170	0	0	0	0	0	580
		Totals	410	170	0	0	0	0	0	580

MPO Project Num: **DT4283272**  
 LRTP Ref.: p. F-9  
 County: **DIST/ST-WIDE**  
 Roadway ID:  
 Lanes Exist: 0  
 Lanes Improved: 0  
 Lanes Added: 0  
 Project Length: 0  
 District: 6

Project Description: **SPECIALIZED CONSULTANT SERVICES  
 NPDES PROGRAM**

Type of Work: **DRAINAGE IMPROVEMENTS**

RESPONSIBLE AGENCY: **Managed by FDOT**

		Proposed Funding (in \$000s)								
		Funding Source	<2012	2012 - 2013	2013 - 2014	2014 - 2015	2015 - 2016	2016 - 2017	>2017	All Years
PHASE :	Grants and Miscellaneous	D	0	0	100	100	100	0	0	300
		Totals	0	0	100	100	100	0	0	300

MIAMI-DADE METROPOLITAN PLANNING ORGANIZATION  
 TRANSPORTATION IMPROVEMENT PROGRAM  
 PRIMARY STATE HIGHWAYS AND INTERMODAL



**MAINTENANCE**

MPO Project Num: **DT4283451**  
 LRTP Ref.: p. F-9  
 County: DIST/ST-WIDE  
 Roadway ID:  
 Lanes Exist: 0  
 Lanes Improved: 0  
 Lanes Added: 0  
 Project Length: 0  
 District: 6

Project Description: **D/W NATIONAL POLLUTANT DISCHARGE ELIMINATION SYSTEM (NPDES) PUSH BUTTON DRAINAGE & TECH CONSULT SERVICE & GIS SUP DRAINAGE IMPROVEMENTS**  
 Type of Work:

RESPONSIBLE AGENCY: Managed by FDOT

		Proposed Funding (in \$000s)								
		Funding Source	<2012	2012 - 2013	2013 - 2014	2014 - 2015	2015 - 2016	2016 - 2017	>2017	All Years
PHASE :	Grants and Miscellaneous	D	970	235	0	0	0	0	0	1,205
		Totals	970	235	0	0	0	0	0	1,205

MPO Project Num: **DT4283452**  
 LRTP Ref.: p. F-9  
 County: DIST/ST-WIDE  
 Roadway ID:  
 Lanes Exist: 0  
 Lanes Improved: 0  
 Lanes Added: 0  
 Project Length: 0  
 District: 6

Project Description: **D/W NATIONAL POLLUTANT DISCHARGE ELIMINATION SYSTEM (NPDES) PUSH BUTTON DRAINAGE & TECH CONSULT SERVICE & GIS SUP DRAINAGE IMPROVEMENTS**  
 Type of Work:

RESPONSIBLE AGENCY: Managed by FDOT

		Proposed Funding (in \$000s)								
		Funding Source	<2012	2012 - 2013	2013 - 2014	2014 - 2015	2015 - 2016	2016 - 2017	>2017	All Years
PHASE :	Grants and Miscellaneous	D	0	0	330	470	70	0	0	870
		Totals	0	0	330	470	70	0	0	870

MIAMI-DADE METROPOLITAN PLANNING ORGANIZATION  
 TRANSPORTATION IMPROVEMENT PROGRAM  
 PRIMARY STATE HIGHWAYS AND INTERMODAL



**MAINTENANCE**

MPO Project Num: **DT4300811**  
 LRTP Ref.: p. F-9  
 County: **MIAMI-DADE**  
 Roadway ID:  
 Lanes Exist: 0  
 Lanes Improved: 0  
 Lanes Added: 0  
 Project Length: 0  
 District: 6

Project Description: **ASSET MANAGEMENT CONTRACT**      **SR9A/I95, I-395 I195**  
**CORRIDORS & I-75**

Type of Work: **ROUTINE MAINTENANCE**

RESPONSIBLE AGENCY: **Managed by FDOT**

		Proposed Funding (in \$000s)								
		Funding Source	<2012	2012 - 2013	2013 - 2014	2014 - 2015	2015 - 2016	2016 - 2017	>2017	All Years
PHASE :	Grants and Miscellaneous	TMBD	0	1,088	1,088	1,088	1,088	1,088	0	5,440
		Totals	0	1,088	1,088	1,088	1,088	1,088	0	5,440

MPO Project Num: **DT4301151**  
 LRTP Ref.: p. F-9  
 County: **DIST/ST-WIDE**  
 Roadway ID:  
 Lanes Exist: 0  
 Lanes Improved: 0  
 Lanes Added: 0  
 Project Length: 0  
 District: 6

Project Description: **LIGHTING REPAIR DISTRICTWIDE**

Type of Work: **ROUTINE MAINTENANCE**

RESPONSIBLE AGENCY: **Managed by FDOT**

		Proposed Funding (in \$000s)								
		Funding Source	<2012	2012 - 2013	2013 - 2014	2014 - 2015	2015 - 2016	2016 - 2017	>2017	All Years
PHASE :	Grants and Miscellaneous	D	0	105	105	105	105	105	0	525
		Totals	0	105	105	105	105	105	0	525



MIAMI-DADE METROPOLITAN PLANNING ORGANIZATION  
 TRANSPORTATION IMPROVEMENT PROGRAM  
 PRIMARY STATE HIGHWAYS AND INTERMODAL



**MAINTENANCE**

MPO Project Num: **DT4318641**  
 LRTP Ref.: p. F-9  
 County: **DIST/ST-WIDE**  
 Roadway ID:  
 Lanes Exist: 0  
 Lanes Improved: 0  
 Lanes Added: 0  
 Project Length: 0  
 District: 6

Project Description: **DISTRICTWIDE PIPE LINING AND REPAIR**

Type of Work: **DRAINAGE IMPROVEMENTS**

RESPONSIBLE AGENCY: **Managed by FDOT**

		Proposed Funding (in \$000s)								
		Funding Source	<2012	2012 - 2013	2013 - 2014	2014 - 2015	2015 - 2016	2016 - 2017	>2017	All Years
PHASE :	Grants and Miscellaneous	D	0	0	450	0	0	0	0	450
		Totals	0	0	450	0	0	0	0	450

MPO Project Num: **DT4318711**  
 LRTP Ref.: p. F-9  
 County: **DIST/ST-WIDE**  
 Roadway ID:  
 Lanes Exist: 0  
 Lanes Improved: 0  
 Lanes Added: 0  
 Project Length: 0  
 District: 6

Project Description: **COUNTYWIDE DRAINAGE PUSHBUTTON PROJECTS**

Type of Work: **DRAINAGE IMPROVEMENTS**

RESPONSIBLE AGENCY: **Managed by FDOT**

		Proposed Funding (in \$000s)								
		Funding Source	<2012	2012 - 2013	2013 - 2014	2014 - 2015	2015 - 2016	2016 - 2017	>2017	All Years
PHASE :	Grants and Miscellaneous	D	0	0	0	600	0	0	0	600
		Totals	0	0	0	600	0	0	0	600

MIAMI-DADE METROPOLITAN PLANNING ORGANIZATION  
 TRANSPORTATION IMPROVEMENT PROGRAM  
 PRIMARY STATE HIGHWAYS AND INTERMODAL



**MAINTENANCE**

Yearly Total	195,842	28,980	31,429	27,763	28,094	28,417	8,200	348,725
MAINTENANCE		Totals		<i>5 Year TIP Total</i>				348,725

MIAMI-DADE METROPOLITAN PLANNING ORGANIZATION  
 TRANSPORTATION IMPROVEMENT PROGRAM  
 PRIMARY STATE HIGHWAYS AND INTERMODAL



**MISCELLANEOUS**

MPO Project Num: **DT2501151**  
 LRTP Ref.: p. F-9  
 County: **MIAMI-DADE**  
 Roadway ID:  
 Lanes Exist: 0  
 Lanes Improved: 0  
 Lanes Added: 0  
 Project Length: 0  
 District: 6

Project Description: **ITS TECHNICAL CONSULTANT**

Type of Work: **TECHNICAL ASSISTANCE**

		Proposed Funding (in \$000s)								
		Funding Source	<2012	2012 - 2013	2013 - 2014	2014 - 2015	2015 - 2016	2016 - 2017	>2017	All Years
PHASE : Preliminary Engineering	DDR		600	200	0	0	0	0	0	800
PHASE : Preliminary Engineering	DIH		379	0	0	0	0	0	0	379
PHASE : Preliminary Engineering	DS		3,854	0	0	0	0	0	0	3,854
		Totals	4,833	200	0	0	0	0	0	5,033

RESPONSIBLE AGENCY: **Managed by FDOT**

MPO Project Num: **DT2501153**  
 LRTP Ref.: p. F-9  
 County: **DIST/ST-WIDE**  
 Roadway ID:  
 Lanes Exist: 0  
 Lanes Improved: 0  
 Lanes Added: 0  
 Project Length: 0  
 District: 6

Project Description: **ITS PROGRAM OPERATIONS  
 CONSULTANT CONTRACTS**

Type of Work: **TRAFFIC MANAGEMENT CENTERS**

		Proposed Funding (in \$000s)								
		Funding Source	<2012	2012 - 2013	2013 - 2014	2014 - 2015	2015 - 2016	2016 - 2017	>2017	All Years
PHASE : Preliminary Engineering	DIH		601	0	0	0	0	0	0	601
PHASE : Preliminary Engineering	DS		12,945	2,700	2,432	2,403	824	0	0	21,304
		Totals	13,546	2,700	2,432	2,403	824	0	0	21,905

RESPONSIBLE AGENCY: **Managed by FDOT**

MIAMI-DADE METROPOLITAN PLANNING ORGANIZATION  
 TRANSPORTATION IMPROVEMENT PROGRAM  
 PRIMARY STATE HIGHWAYS AND INTERMODAL



**MISCELLANEOUS**

MPO Project Num: **DT2501154**  
 LRTP Ref.: p. F-9  
 County: **MIAMI-DADE**  
 Roadway ID:  
 Lanes Exist: 0  
 Lanes Improved: 0  
 Lanes Added: 0  
 Project Length: 0  
 District: 6

Project Description: **ITS TECHNICAL CONSULTANT**

Type of Work: **TECHNICAL ASSISTANCE**

		Proposed Funding (in \$000s)								
		Funding Source	<2012	2012 - 2013	2013 - 2014	2014 - 2015	2015 - 2016	2016 - 2017	>2017	All Years
PHASE : Preliminary Engineering	DS		0	0	300	300	300	300	0	1,200
PHASE : Preliminary Engineering	DDR		0	100	0	0	0	0	0	100
<b>Totals</b>			<b>0</b>	<b>100</b>	<b>300</b>	<b>300</b>	<b>300</b>	<b>300</b>	<b>0</b>	<b>1,300</b>

RESPONSIBLE AGENCY: **Managed by FDOT**

MPO Project Num: **DT2501155**  
 LRTP Ref.: p. F-9  
 County: **DIST/ST-WIDE**  
 Roadway ID:  
 Lanes Exist: 0  
 Lanes Improved: 0  
 Lanes Added: 0  
 Project Length: 0  
 District: 6

Project Description: **ITS OPERATIONS CONSULTANT CONTRACT**

Type of Work: **TRAFFIC MANAGEMENT CENTERS**

		Proposed Funding (in \$000s)								
		Funding Source	<2012	2012 - 2013	2013 - 2014	2014 - 2015	2015 - 2016	2016 - 2017	>2017	All Years
PHASE : Preliminary Engineering	SA		0	0	0	0	0	2,218	0	2,218
PHASE : Preliminary Engineering	DIH		0	0	0	0	0	100	0	100
<b>Totals</b>			<b>0</b>	<b>0</b>	<b>0</b>	<b>0</b>	<b>0</b>	<b>2,318</b>	<b>0</b>	<b>2,318</b>

RESPONSIBLE AGENCY: **Managed by FDOT**

MIAMI-DADE METROPOLITAN PLANNING ORGANIZATION  
 TRANSPORTATION IMPROVEMENT PROGRAM  
 PRIMARY STATE HIGHWAYS AND INTERMODAL



**MISCELLANEOUS**

MPO Project Num: **DT2506212**  
 LRTP Ref.: p. F-9  
 County: **DIST/ST-WIDE**  
 Roadway ID:  
 Lanes Exist: 0  
 Lanes Improved: 0  
 Lanes Added: 0  
 Project Length: 0  
 District: 6

Project Description: **D/W PROPERTY MGT. BY DIST. R/W ADMIN.**

Type of Work: **RIGHT OF WAY ACTIVITIES**

RESPONSIBLE AGENCY: **Managed by FDOT**

		Proposed Funding (in \$000s)								
		Funding Source	<2012	2012 - 2013	2013 - 2014	2014 - 2015	2015 - 2016	2016 - 2017	>2017	All Years
PHASE : Right of Way	DS		1,491	478	478	478	478	478	0	3,881
		Totals	1,491	478	478	478	478	478	0	3,881

MPO Project Num: **DT2506963**  
 LRTP Ref.: p. F-9  
 County: **DIST/ST-WIDE**  
 Roadway ID:  
 Lanes Exist: 0  
 Lanes Improved: 0  
 Lanes Added: 0  
 Project Length: 0  
 District: 6

Project Description: **DISTRICTWIDE ROW PUBLIC RECORDS SEARCH**

Type of Work: **PRELIMINARY ENGINEERING**

RESPONSIBLE AGENCY: **Managed by FDOT**

		Proposed Funding (in \$000s)								
		Funding Source	<2012	2012 - 2013	2013 - 2014	2014 - 2015	2015 - 2016	2016 - 2017	>2017	All Years
PHASE : Right of Way	DS		16	6	6	6	6	0	0	40
		Totals	16	6	6	6	6	0	0	40

MIAMI-DADE METROPOLITAN PLANNING ORGANIZATION  
 TRANSPORTATION IMPROVEMENT PROGRAM  
 PRIMARY STATE HIGHWAYS AND INTERMODAL



**MISCELLANEOUS**

MPO Project Num: **DT2506964**  
 LRTP Ref.: p. F-9  
 County: **DIST/ST-WIDE**  
 Roadway ID:  
 Lanes Exist: 0  
 Lanes Improved: 0  
 Lanes Added: 0  
 Project Length: 0  
 District: 6

Project Description: **DISTRICTWIDE ROW ENGINEERING  
 SUPPORT FOR R/W ADMINISTRATION**

Type of Work: **PRELIMINARY ENGINEERING**

RESPONSIBLE AGENCY: **Managed by FDOT**

		Proposed Funding (in \$000s)								
		Funding Source	<2012	2012 - 2013	2013 - 2014	2014 - 2015	2015 - 2016	2016 - 2017	>2017	All Years
PHASE :	Preliminary Engineering	DIH	15	10	10	10	10	0	0	55
		Totals	15	10	10	10	10	0	0	55

MPO Project Num: **DT2506965**  
 LRTP Ref.: p. F-9  
 County: **DIST/ST-WIDE**  
 Roadway ID:  
 Lanes Exist: 0  
 Lanes Improved: 0  
 Lanes Added: 0  
 Project Length: 0  
 District: 6

Project Description: **DISTRICTWIDE MISC. LOCATION  
 SURVEY CONSULTANT**

Type of Work: **PRELIMINARY ENGINEERING**

RESPONSIBLE AGENCY: **Managed by FDOT**

		Proposed Funding (in \$000s)								
		Funding Source	<2012	2012 - 2013	2013 - 2014	2014 - 2015	2015 - 2016	2016 - 2017	>2017	All Years
PHASE :	Preliminary Engineering	DIH	10	10	10	10	10	10	0	60
PHASE :	Preliminary Engineering	DS	100	100	500	500	500	500	0	2,200
		Totals	110	110	510	510	510	510	0	2,260

MIAMI-DADE METROPOLITAN PLANNING ORGANIZATION  
 TRANSPORTATION IMPROVEMENT PROGRAM  
 PRIMARY STATE HIGHWAYS AND INTERMODAL



**MISCELLANEOUS**

MPO Project Num: **DT2507472**  
 LRTP Ref.: p. F-9  
 County: **DIST/ST-WIDE**  
 Roadway ID:  
 Lanes Exist: 0  
 Lanes Improved: 0  
 Lanes Added: 0  
 Project Length: 0  
 District: 6

Project Description: **D/W DESIGN OFFICE ENGINEERING  
 SUPPORT SERVICES**

Type of Work: **PRELIMINARY ENGINEERING**

RESPONSIBLE AGENCY: **Managed by FDOT**

		Proposed Funding (in \$000s)								
		Funding Source	<2012	2012 - 2013	2013 - 2014	2014 - 2015	2015 - 2016	2016 - 2017	>2017	All Years
PHASE : Preliminary Engineering	DS	884	241	241	241	241	241	0	2,089	
<b>Totals</b>		<b>884</b>	<b>241</b>	<b>241</b>	<b>241</b>	<b>241</b>	<b>241</b>	<b>0</b>	<b>2,089</b>	

MPO Project Num: **DT2507532**  
 LRTP Ref.: p. F-9  
 County: **DIST/ST-WIDE**  
 Roadway ID:  
 Lanes Exist: 0  
 Lanes Improved: 0  
 Lanes Added: 0  
 Project Length: 0  
 District: 6

Project Description: **DISTRICTWIDE OPERATIONS DIVISION  
 SUPPORT/OPER. BUDGET**

Type of Work: **FUNDING ACTION**

RESPONSIBLE AGENCY: **Managed by FDOT**

		Proposed Funding (in \$000s)								
		Funding Source	<2012	2012 - 2013	2013 - 2014	2014 - 2015	2015 - 2016	2016 - 2017	>2017	All Years
PHASE : Construction	DS	228	0	0	0	0	0	0	228	
PHASE : Construction	D	147	87	87	87	87	87	0	582	
<b>Totals</b>		<b>375</b>	<b>87</b>	<b>87</b>	<b>87</b>	<b>87</b>	<b>87</b>	<b>0</b>	<b>810</b>	

MIAMI-DADE METROPOLITAN PLANNING ORGANIZATION  
 TRANSPORTATION IMPROVEMENT PROGRAM  
 PRIMARY STATE HIGHWAYS AND INTERMODAL



**MISCELLANEOUS**

MPO Project Num: **DT2520581**  
 LRTP Ref.: p. F-9  
 County: **DIST/ST-WIDE**  
 Roadway ID:  
 Lanes Exist: 0  
 Lanes Improved: 0  
 Lanes Added: 0  
 Project Length: 0  
 District: 6

Project Description: **DIST WIDE NON PROJECT RELATED ACTIVITIES**

Type of Work: **FUNDING ACTION**

RESPONSIBLE AGENCY: **Managed by FDOT**

		Proposed Funding (in \$000s)								
		Funding Source	<2012	2012 - 2013	2013 - 2014	2014 - 2015	2015 - 2016	2016 - 2017	>2017	All Years
PHASE :	Grants and Miscellaneous	D	227,527	18,000	18,000	18,000	18,000	18,000	0	317,527
		Totals	227,527	18,000	18,000	18,000	18,000	18,000	0	317,527

MPO Project Num: **DT4114633**  
 LRTP Ref.: p. F-9  
 County: **MIAMI-DADE**  
 Roadway ID:  
 Lanes Exist: 0  
 Lanes Improved: 0  
 Lanes Added: 0  
 Project Length: 0  
 District: 6

Project Description: **MIAMI-DADE COUNTY PUBLIC INVOLVEMENT SVCS. FOR MAJOR CORRIDORS**

Type of Work: **INTERCHANGE IMPROVEMENT**

RESPONSIBLE AGENCY: **Managed by FDOT**

		Proposed Funding (in \$000s)								
		Funding Source	<2012	2012 - 2013	2013 - 2014	2014 - 2015	2015 - 2016	2016 - 2017	>2017	All Years
PHASE :	Construction	DS	0	400	500	400	400	400	0	2,100
		Totals	0	400	500	400	400	400	0	2,100



MIAMI-DADE METROPOLITAN PLANNING ORGANIZATION  
 TRANSPORTATION IMPROVEMENT PROGRAM  
 PRIMARY STATE HIGHWAYS AND INTERMODAL



**MISCELLANEOUS**

MPO Project Num: **DT4147533**  
 LRTP Ref.: p. F-9  
 County: **DIST/ST-WIDE**  
 Roadway ID:  
 Lanes Exist: 0  
 Lanes Improved: 0  
 Lanes Added: 0  
 Project Length: 0  
 District: 6

Project Description: **DISTRICTWIDE TRAFFIC STUDIES - FIU**

Type of Work: **TRAFFIC ENGINEERING STUDY**

		Proposed Funding (in \$000s)								
		Funding Source	<2012	2012 - 2013	2013 - 2014	2014 - 2015	2015 - 2016	2016 - 2017	>2017	All Years
PHASE :	Preliminary Engineering	DS	400	200	200	200	200	0	0	1,200
PHASE :	Preliminary Engineering	DIH	10	0	0	0	0	0	0	10
		Totals	410	200	200	200	200	0	0	1,210

RESPONSIBLE AGENCY: **Managed by FDOT**

MPO Project Num: **DT4147534**  
 LRTP Ref.: p. F-9  
 County: **DIST/ST-WIDE**  
 Roadway ID:  
 Lanes Exist: 0  
 Lanes Improved: 0  
 Lanes Added: 0  
 Project Length: 0  
 District: 6

Project Description: **DISTRICTWIDE TRAFFIC STUDIES - FIU**

Type of Work: **TRAFFIC ENGINEERING STUDY**

		Proposed Funding (in \$000s)								
		Funding Source	<2012	2012 - 2013	2013 - 2014	2014 - 2015	2015 - 2016	2016 - 2017	>2017	All Years
PHASE :	Preliminary Engineering	DS	0	0	0	0	0	200	0	200
		Totals	0	0	0	0	0	200	0	200

RESPONSIBLE AGENCY: **Managed by FDOT**

MIAMI-DADE METROPOLITAN PLANNING ORGANIZATION  
 TRANSPORTATION IMPROVEMENT PROGRAM  
 PRIMARY STATE HIGHWAYS AND INTERMODAL



**MISCELLANEOUS**

MPO Project Num: **DT4177401**  
 LRTP Ref.: p. F-9  
 County: **DIST/ST-WIDE**  
 Roadway ID:  
 Lanes Exist: 0  
 Lanes Improved: 0  
 Lanes Added: 0  
 Project Length: 0  
 District: 6

Project Description: **ITS OPERATIONS  
 CONSULTANTS/GRANTS**

Type of Work: **TRAFFIC MANAGEMENT CENTERS**

		Proposed Funding (in \$000s)								
		Funding Source	<2012	2012 - 2013	2013 - 2014	2014 - 2015	2015 - 2016	2016 - 2017	>2017	All Years
PHASE : Grants and Miscellaneous	DITS		3,635	0	532	992	1,021	1,052	0	7,232
PHASE : Grants and Miscellaneous	DI		1,543	0	0	0	0	0	0	1,543
PHASE : Grants and Miscellaneous	DS		0	935	431	0	0	0	0	1,366
PHASE : Grants and Miscellaneous	NHAC		806	0	0	0	0	0	0	806
		<b>Totals</b>	<b>5,984</b>	<b>935</b>	<b>963</b>	<b>992</b>	<b>1,021</b>	<b>1,052</b>	<b>0</b>	<b>10,947</b>

RESPONSIBLE AGENCY: **Managed by FDOT**

MIAMI-DADE METROPOLITAN PLANNING ORGANIZATION  
 TRANSPORTATION IMPROVEMENT PROGRAM  
 PRIMARY STATE HIGHWAYS AND INTERMODAL



**MISCELLANEOUS**

MPO Project Num: **DT4258551**  
 LRTP Ref.: pp. 4-50, 4-51  
 County: **MIAMI-DADE**  
 Roadway ID:  
 Lanes Exist: 0  
 Lanes Improved: 0  
 Lanes Added: 0  
 Project Length: 0  
 District: 6

Project Description: **SAFE RTS. TO SCHOOL** **W.HOMESTD,SAUNDER,LUDL & PINE VILLA ELEM SCHOOLS**  
**UM,**

Type of Work: **PEDESTRIAN SAFETY IMPROVEMENT**

		Proposed Funding (in \$000s)								
		Funding Source	<2012	2012 - 2013	2013 - 2014	2014 - 2015	2015 - 2016	2016 - 2017	>2017	All Years
PHASE :	Preliminary Engineering	SR2S	162	0	0	0	0	0	0	162
RESPONSIBLE AGENCY:	Managed by Miami-Dade Public Works	Totals	162	0	0	0	0	0	0	162

PHASE :	Construction	SR2S	0	695	0	0	0	0	0	695
PHASE :	Construction	SR2E	0	223	0	0	0	0	0	223
RESPONSIBLE AGENCY:	Managed by Miami-Dade Public Works	Totals	0	918	0	0	0	0	0	918

MIAMI-DADE METROPOLITAN PLANNING ORGANIZATION  
 TRANSPORTATION IMPROVEMENT PROGRAM  
 PRIMARY STATE HIGHWAYS AND INTERMODAL



**MISCELLANEOUS**

MPO Project Num: **DT4258571**  
 LRTP Ref.: p. 4-51  
 County: **MIAMI-DADE**  
 Roadway ID:  
 Lanes Exist: 0  
 Lanes Improved: 0  
 Lanes Added: 0  
 Project Length: 0  
 District: 6

Project Description: **SAFE RTS. TO SCHOOL**

**CARIBBEAN, S.POINTE, S.  
 MIAMI HEIGHTS ELEMENTARY**

Type of Work: **PEDESTRIAN SAFETY IMPROVEMENT**

		Proposed Funding (in \$000s)								
		Funding Source	<2012	2012 - 2013	2013 - 2014	2014 - 2015	2015 - 2016	2016 - 2017	>2017	All Years
PHASE :	Preliminary Engineering	SR2S	165	0	0	0	0	0	0	165
RESPONSIBLE AGENCY:	Managed by Miami-Dade Public Works	Totals	165	0	0	0	0	0	0	165

PHASE :	Construction	SR2E	0	171	0	0	0	0	0	171
PHASE :	Construction	SR2S	0	566	0	0	0	0	0	566
RESPONSIBLE AGENCY:	Managed by Miami-Dade Public Works	Totals	0	737	0	0	0	0	0	737

MIAMI-DADE METROPOLITAN PLANNING ORGANIZATION  
 TRANSPORTATION IMPROVEMENT PROGRAM  
 PRIMARY STATE HIGHWAYS AND INTERMODAL



**MISCELLANEOUS**

MPO Project Num: **DT4258572**  
 LRTP Ref.: pp. 4-50, 4-51  
 County: **MIAMI-DADE**  
 Roadway ID:  
 Lanes Exist: 0  
 Lanes Improved: 0  
 Lanes Added: 0  
 Project Length: 0  
 District: 6

Project Description: **SAFE RTS. TO SCHOOL**

**MIAMI LAKES ELEM SCHOOL**

Type of Work: **PEDESTRIAN SAFETY IMPROVEMENT**

		Proposed Funding (in \$000s)								
		Funding Source	<2012	2012 - 2013	2013 - 2014	2014 - 2015	2015 - 2016	2016 - 2017	>2017	All Years
PHASE : Preliminary Engineering	SA		0	0	0	3	0	0	0	3
PHASE : Preliminary Engineering	SR2S		0	0	0	30	0	0	0	30
RESPONSIBLE AGENCY: Responsible Agency To Be Determined	Totals		0	0	0	33	0	0	0	33
PHASE : Construction	SA		0	0	0	0	28	0	0	28
PHASE : Construction	SR2S		0	0	0	0	30	0	0	30
PHASE : Construction	SR2E		0	0	0	0	140	0	0	140
RESPONSIBLE AGENCY: Responsible Agency To Be Determined	Totals		0	0	0	0	198	0	0	198

MIAMI-DADE METROPOLITAN PLANNING ORGANIZATION  
 TRANSPORTATION IMPROVEMENT PROGRAM  
 PRIMARY STATE HIGHWAYS AND INTERMODAL



**MISCELLANEOUS**

MPO Project Num: **DT4258651**  
 LRTP Ref.: p. F-9  
 County: **MIAMI-DADE**  
 Roadway ID:  
 Lanes Exist: 0  
 Lanes Improved: 0  
 Lanes Added: 0  
 Project Length: 0  
 District: 6

Project Description: **COUNTYWIDE DRAINAGE  
 PUSHBUTTON PROJECTS**

Type of Work: **DRAINAGE IMPROVEMENTS**

RESPONSIBLE AGENCY: **Managed by FDOT**

RESPONSIBLE AGENCY: **Managed by FDOT**

		Proposed Funding (in \$000s)								
		Funding Source	<2012	2012 - 2013	2013 - 2014	2014 - 2015	2015 - 2016	2016 - 2017	>2017	All Years
PHASE : Preliminary Engineering	DS		24	0	0	0	0	0	0	24
PHASE : Preliminary Engineering	DIH		9	0	0	0	0	0	0	9
		<b>Totals</b>	<b>33</b>	<b>0</b>	<b>0</b>	<b>0</b>	<b>0</b>	<b>0</b>	<b>0</b>	<b>33</b>
PHASE : Construction	DS		868	0	0	0	0	0	0	868
PHASE : Construction	DIH		11	0	0	0	0	0	0	11
PHASE : Construction	DDR		400	0	0	0	0	0	0	400
		<b>Totals</b>	<b>1,279</b>	<b>0</b>	<b>0</b>	<b>0</b>	<b>0</b>	<b>0</b>	<b>0</b>	<b>1,279</b>

MIAMI-DADE METROPOLITAN PLANNING ORGANIZATION  
 TRANSPORTATION IMPROVEMENT PROGRAM  
 PRIMARY STATE HIGHWAYS AND INTERMODAL



**MISCELLANEOUS**

MPO Project Num: **DT4317511**  
 LRTP Ref.: pp. 4-50, 4-51  
 County: **DIST/ST-WIDE**  
 Roadway ID:  
 Lanes Exist: 0  
 Lanes Improved: 0  
 Lanes Added: 0  
 Project Length: 0  
 District: 6

Project Description: **SAFE RTES TO SCHOOL NON-  
 INFRASTRUCTURE WALK SAFE  
 PROGRAM**

Type of Work: **PEDESTRIAN SAFETY IMPROVEMENT**

		Proposed Funding (in \$000s)								
		Funding Source	<2012	2012 - 2013	2013 - 2014	2014 - 2015	2015 - 2016	2016 - 2017	>2017	All Years
PHASE : Grants and Miscellaneous	SR2N	0	129	132	124	122	0	0	507	
PHASE : Grants and Miscellaneous	SR2E	0	0	0	11	19	0	0	30	
<b>Totals</b>		<b>0</b>	<b>129</b>	<b>132</b>	<b>135</b>	<b>141</b>	<b>0</b>	<b>0</b>	<b>537</b>	

RESPONSIBLE AGENCY: **Managed by University of Miami**

MPO Project Num: **DT4318681**  
 LRTP Ref.: p. F-9  
 County: **DIST/ST-WIDE**  
 Roadway ID:  
 Lanes Exist: 0  
 Lanes Improved: 0  
 Lanes Added: 0  
 Project Length: 0  
 District: 6

Project Description: **DISTRICTWIDE PUBLIC INFORMATION  
 SERVICES ON DIST 6 CONSTRUCTION  
 PROJS**

Type of Work: **PRELIMINARY ENGINEERING**

		Proposed Funding (in \$000s)								
		Funding Source	<2012	2012 - 2013	2013 - 2014	2014 - 2015	2015 - 2016	2016 - 2017	>2017	All Years
PHASE : Construction	DS	0	350	400	400	0	0	0	1,150	
<b>Totals</b>		<b>0</b>	<b>350</b>	<b>400</b>	<b>400</b>	<b>0</b>	<b>0</b>	<b>0</b>	<b>1,150</b>	

RESPONSIBLE AGENCY: **Managed by FDOT**

MIAMI-DADE METROPOLITAN PLANNING ORGANIZATION  
 TRANSPORTATION IMPROVEMENT PROGRAM  
 PRIMARY STATE HIGHWAYS AND INTERMODAL



**MISCELLANEOUS**

MPO Project Num: **DT4319901**  
 LRTP Ref.: p. F-9  
 County: **MIAMI-DADE**  
 Roadway ID:  
 Lanes Exist: 0  
 Lanes Improved: 0  
 Lanes Added: 0  
 Project Length: 0  
 District: 6

Project Description: **DOWNTOWN DEV. AUTH. BICYCLE AND PEDESTRIAN MOBILITY IMPROVEMENTS**

Type of Work: **BIKE LANE/SIDEWALK**

		Proposed Funding (in \$000s)								
		Funding Source	<2012	2012 - 2013	2013 - 2014	2014 - 2015	2015 - 2016	2016 - 2017	>2017	All Years
PHASE : Construction	SE		0	0	0	250	0	0	0	250
		Totals	0	0	0	250	0	0	0	250

RESPONSIBLE AGENCY: Managed by City of Miami

<b>Yearly Total</b>	<b>256,830</b>	<b>25,601</b>	<b>24,259</b>	<b>24,445</b>	<b>22,416</b>	<b>23,586</b>	<b>0</b>	<b>377,137</b>
MISCELLANEOUS	Totals						<b>5 Year TIP Total</b>	<b>377,137</b>



MIAMI-DADE METROPOLITAN PLANNING ORGANIZATION  
 TRANSPORTATION IMPROVEMENT PROGRAM  
 PRIMARY STATE HIGHWAYS AND INTERMODAL



**PLANNING**

MPO Project Num: **DT2507592**  
 LRTP Ref.: p. F-9  
 County: **DIST/ST-WIDE**  
 Roadway ID:  
 Lanes Exist: 0  
 Lanes Improved: 0  
 Lanes Added: 0  
 Project Length: 0  
 District: 6

Project Description: **DISTRICTWIDE RESURFACING  
 SCOPING REPORTS**

Type of Work: **PD&E/EMO STUDY**

RESPONSIBLE AGENCY: **Managed by FDOT**

		Proposed Funding (in \$000s)								
		Funding Source	<2012	2012 - 2013	2013 - 2014	2014 - 2015	2015 - 2016	2016 - 2017	>2017	All Years
PHASE : Preliminary Engineering	D		0	500	500	500	500	500	0	2,500
		Totals	0	500	500	500	500	500	0	2,500

MPO Project Num: **DT2520711**  
 LRTP Ref.: p. F-9  
 County: **DIST/ST-WIDE**  
 Roadway ID:  
 Lanes Exist: 0  
 Lanes Improved: 0  
 Lanes Added: 0  
 Project Length: 0  
 District: 6

Project Description: **TRANSPORTATION STATISTICS  
 SUPPORT #1**

Type of Work: **TRANSPORTATION STATISTICS**

RESPONSIBLE AGENCY: **Managed by FDOT**

		Proposed Funding (in \$000s)								
		Funding Source	<2012	2012 - 2013	2013 - 2014	2014 - 2015	2015 - 2016	2016 - 2017	>2017	All Years
PHASE : Preliminary Engineering	D		8,777	500	500	500	500	550	0	11,327
PHASE : Preliminary Engineering	HP		60	0	0	0	0	0	0	60
		Totals	8,837	500	500	500	500	550	0	11,387

MIAMI-DADE METROPOLITAN PLANNING ORGANIZATION  
 TRANSPORTATION IMPROVEMENT PROGRAM  
 PRIMARY STATE HIGHWAYS AND INTERMODAL



**PLANNING**

MPO Project Num: **DT2520941**  
 LRTP Ref.: p. F-9  
 County: **MIAMI-DADE**  
 Roadway ID:  
 Lanes Exist: 0  
 Lanes Improved: 0  
 Lanes Added: 0  
 Project Length: 0  
 District: 6

Project Description: **METROPOLITAN PLANNING ORGANIZATION (MPO) SUPPORT**

Type of Work: **MODAL SYSTEMS PLANNING**

		Proposed Funding (in \$000s)								
		Funding Source	<2012	2012 - 2013	2013 - 2014	2014 - 2015	2015 - 2016	2016 - 2017	>2017	All Years
PHASE : Preliminary Engineering	SU		100	0	0	0	0	0	0	100
PHASE : Preliminary Engineering	D		2,105	300	300	300	300	300	0	3,605
PHASE : Preliminary Engineering	HP		46	0	0	0	0	0	0	46
PHASE : Preliminary Engineering	D		781	0	0	0	0	0	0	781
PHASE : Preliminary Engineering	D		1,019	0	0	0	0	0	0	1,019
		Totals	4,051	300	300	300	300	300	0	5,551

RESPONSIBLE AGENCY: **Managed by FDOT**

MIAMI-DADE METROPOLITAN PLANNING ORGANIZATION  
 TRANSPORTATION IMPROVEMENT PROGRAM  
 PRIMARY STATE HIGHWAYS AND INTERMODAL



**PLANNING**

MPO Project Num: **DT2521801**  
 LRTP Ref.: p. F-9  
 County: **MIAMI-DADE**  
 Roadway ID:  
 Lanes Exist: 0  
 Lanes Improved: 0  
 Lanes Added: 0  
 Project Length: 0  
 District: 6

Project Description: **TRANSPORTATION STATISTICS  
 SUPPORT #2**

Type of Work: **TRANSPORTATION STATISTICS**

		Proposed Funding (in \$000s)								
		Funding Source	<2012	2012 - 2013	2013 - 2014	2014 - 2015	2015 - 2016	2016 - 2017	>2017	All Years
PHASE : Preliminary Engineering	SU		500	0	0	0	0	0	0	500
PHASE : Preliminary Engineering	SU		750	0	0	0	0	0	0	750
PHASE : Preliminary Engineering	D		3,775	500	500	500	600	500	0	6,375
PHASE : Preliminary Engineering	SU		893	0	0	0	0	0	0	893
PHASE : Preliminary Engineering	SU		1,800	0	0	0	0	0	0	1,800
PHASE : Preliminary Engineering	D		229	0	0	0	0	0	0	229
<b>Totals</b>			<b>7,947</b>	<b>500</b>	<b>500</b>	<b>500</b>	<b>600</b>	<b>500</b>	<b>0</b>	<b>10,547</b>

RESPONSIBLE AGENCY: **Managed by FDOT**

MIAMI-DADE METROPOLITAN PLANNING ORGANIZATION  
TRANSPORTATION IMPROVEMENT PROGRAM  
PRIMARY STATE HIGHWAYS AND INTERMODAL



**PLANNING**

MPO Project Num: **DT2522051**  
L RTP Ref.: p. F-9  
County: **MIAMI-DADE**  
Roadway ID:  
Lanes Exist: 0  
Lanes Improved: 0  
Lanes Added: 0  
Project Length: 0  
District: 6

Project Description: **MIAMI-DADE MPO UNIFIED PLANNING  
WORK PGM**

Type of Work: **TRANSPORTATION PLANNING**

		Proposed Funding (in \$000s)								
		Funding Source	<2012	2012 - 2013	2013 - 2014	2014 - 2015	2015 - 2016	2016 - 2017	>2017	All Years
PHASE : Preliminary Engineering	SU		0	400	200	0	0	0	0	600
PHASE : Preliminary Engineering	SU		2,467	0	0	0	0	0	0	2,467
PHASE : Preliminary Engineering	SU		600	0	0	0	0	0	0	600
PHASE : Preliminary Engineering	SU		500	0	0	0	0	0	0	500
PHASE : Preliminary Engineering	SU		0	0	0	100	0	0	0	100
PHASE : Preliminary Engineering	LFF		200	0	0	0	0	0	0	200
PHASE : Preliminary Engineering	D		58	0	0	0	0	0	0	58
PHASE : Preliminary Engineering	SU		565	0	0	0	0	0	0	565
<b>Totals</b>			<b>4,390</b>	<b>400</b>	<b>200</b>	<b>100</b>	<b>0</b>	<b>0</b>	<b>0</b>	<b>5,090</b>

RESPONSIBLE AGENCY: **Managed by Miami-Dade MPO**

MIAMI-DADE METROPOLITAN PLANNING ORGANIZATION  
 TRANSPORTATION IMPROVEMENT PROGRAM  
 PRIMARY STATE HIGHWAYS AND INTERMODAL



**PLANNING**

MPO Project Num: **DT4034871**  
 LRTP Ref.: p. F-9  
 County: **DIST/ST-WIDE**  
 Roadway ID:  
 Lanes Exist: 0  
 Lanes Improved: 0  
 Lanes Added: 0  
 Project Length: 0  
 District: 6

Project Description: **HPR PROGRAM TRANSPORTATION  
 PLANNING ACTIVITIES**

Type of Work: **TRANSPORTATION PLANNING**

		Proposed Funding (in \$000s)								
		Funding Source	<2012	2012 - 2013	2013 - 2014	2014 - 2015	2015 - 2016	2016 - 2017	>2017	All Years
PHASE :	Preliminary Engineering	HP	816	0	0	0	0	0	0	816
PHASE :	Preliminary Engineering	HPAC	887	0	0	0	0	0	0	887
PHASE :	Preliminary Engineering	HP	2,729	425	450	475	500	500	0	5,079
PHASE :	Preliminary Engineering	HPAC	626	0	0	0	0	0	0	626
PHASE :	Preliminary Engineering	D	2	0	0	0	0	0	0	2
PHASE :	Preliminary Engineering	HP	1,346	0	0	0	0	0	0	1,346
PHASE :	Preliminary Engineering	HP	1,160	0	0	0	0	0	0	1,160
PHASE :	Preliminary Engineering	HP	1,057	0	0	0	0	0	0	1,057
PHASE :	Preliminary Engineering	HP	940	0	0	0	0	0	0	940
PHASE :	Preliminary Engineering	HP	849	0	0	0	0	0	0	849
PHASE :	Preliminary Engineering	D	114	21	21	22	22	22	0	222
PHASE :	Preliminary Engineering	D	92	0	0	0	0	0	0	92
PHASE :	Preliminary Engineering	D	4	0	0	0	0	0	0	4
PHASE :	Preliminary Engineering	D	1	0	0	0	0	0	0	1
PHASE :	Preliminary Engineering	D	15	0	0	0	0	0	0	15

MIAMI-DADE METROPOLITAN PLANNING ORGANIZATION  
 TRANSPORTATION IMPROVEMENT PROGRAM  
 PRIMARY STATE HIGHWAYS AND INTERMODAL



**PLANNING**

MPO Project Num: **DT4034871**  
 LRTP Ref.: p. F-9  
 County: **DIST/ST-WIDE**  
 Roadway ID:  
 Lanes Exist: 0  
 Lanes Improved: 0  
 Lanes Added: 0  
 Project Length: 0  
 District: 6

Project Description: **HPR PROGRAM TRANSPORTATION  
 PLANNING ACTIVITIES**

Type of Work: **TRANSPORTATION PLANNING**

		Proposed Funding (in \$000s)								
		Funding Source	<2012	2012 - 2013	2013 - 2014	2014 - 2015	2015 - 2016	2016 - 2017	>2017	All Years
PHASE :	Preliminary Engineering	HP	15	0	0	0	0	0	0	15
		Totals	10,653	446	471	497	522	522	0	13,111

RESPONSIBLE AGENCY: **Managed by FDOT**

MIAMI-DADE METROPOLITAN PLANNING ORGANIZATION  
 TRANSPORTATION IMPROVEMENT PROGRAM  
 PRIMARY STATE HIGHWAYS AND INTERMODAL



**PLANNING**

MPO Project Num: **DT4034881**  
 LRTP Ref.: p. F-9  
 County: **DIST/ST-WIDE**  
 Roadway ID:  
 Lanes Exist: 0  
 Lanes Improved: 0  
 Lanes Added: 0  
 Project Length: 0  
 District: 6

Project Description: **HPR PROGRAM DATA COLLECTION  
 ACTIVITIES**

Type of Work: **TRANSPORTATION STATISTICS**

		Proposed Funding (in \$000s)								
		Funding Source	<2012	2012 - 2013	2013 - 2014	2014 - 2015	2015 - 2016	2016 - 2017	>2017	All Years
PHASE : Preliminary Engineering	HP		131	0	0	0	0	0	0	131
PHASE : Preliminary Engineering	HPAC		68	0	0	0	0	0	0	68
PHASE : Preliminary Engineering	HPAC		61	0	0	0	0	0	0	61
PHASE : Preliminary Engineering	HP		844	285	258	231	205	229	0	2,052
PHASE : Preliminary Engineering	HP		208	0	0	0	0	0	0	208
PHASE : Preliminary Engineering	HP		173	0	0	0	0	0	0	173
PHASE : Preliminary Engineering	HP		87	0	0	0	0	0	0	87
PHASE : Preliminary Engineering	HP		74	0	0	0	0	0	0	74
PHASE : Preliminary Engineering	D		2	0	0	0	0	0	0	2
PHASE : Preliminary Engineering	D		1	0	0	0	0	0	0	1
PHASE : Preliminary Engineering	D		0	0	0	0	0	0	0	0
PHASE : Preliminary Engineering	D		24	0	0	0	0	0	0	24
PHASE : Preliminary Engineering	HP		192	0	0	0	0	0	0	192
<b>Totals</b>			<b>1,865</b>	<b>285</b>	<b>258</b>	<b>231</b>	<b>205</b>	<b>229</b>	<b>0</b>	<b>3,073</b>

RESPONSIBLE AGENCY: **Managed by FDOT**

MIAMI-DADE METROPOLITAN PLANNING ORGANIZATION  
 TRANSPORTATION IMPROVEMENT PROGRAM  
 PRIMARY STATE HIGHWAYS AND INTERMODAL



**PLANNING**

MPO Project Num: **DT4034891**  
 LRTP Ref.: p. F-9  
 County: **DIST/ST-WIDE**  
 Roadway ID:  
 Lanes Exist: 0  
 Lanes Improved: 0  
 Lanes Added: 0  
 Project Length: 0  
 District: 6

Project Description: **HPR PROGRAM SYSTEMS PLANNING  
 ACTIVITIES**

Type of Work: **TRANSPORTATION PLANNING**

		Proposed Funding (in \$000s)								
		Funding Source	<2012	2012 - 2013	2013 - 2014	2014 - 2015	2015 - 2016	2016 - 2017	>2017	All Years
PHASE : Preliminary Engineering	D		0	0	0	0	0	0	0	0
PHASE : Preliminary Engineering	HPAC		12	0	0	0	0	0	0	12
PHASE : Preliminary Engineering	HPAC		7	0	0	0	0	0	0	7
PHASE : Preliminary Engineering	HP		640	425	450	475	500	500	0	2,990
PHASE : Preliminary Engineering	HP		59	0	0	0	0	0	0	59
PHASE : Preliminary Engineering	HP		46	0	0	0	0	0	0	46
PHASE : Preliminary Engineering	HP		44	0	0	0	0	0	0	44
PHASE : Preliminary Engineering	HP		32	0	0	0	0	0	0	32
PHASE : Preliminary Engineering	HP		24	0	0	0	0	0	0	24
PHASE : Preliminary Engineering	D		30	0	0	0	0	0	0	30
PHASE : Preliminary Engineering	HP		22	0	0	0	0	0	0	22
		Totals	916	425	450	475	500	500	0	3,266

RESPONSIBLE AGENCY: **Managed by FDOT**



MIAMI-DADE METROPOLITAN PLANNING ORGANIZATION  
 TRANSPORTATION IMPROVEMENT PROGRAM  
 PRIMARY STATE HIGHWAYS AND INTERMODAL



**PLANNING**

MPO Project Num: **DT4081991**  
 LRTP Ref.: p. F-9  
 County: **DIST/ST-WIDE**  
 Roadway ID:  
 Lanes Exist: 0  
 Lanes Improved: 0  
 Lanes Added: 0  
 Project Length: 0  
 District: 6

Project Description: **TRANSPORTATION STATISTICS  
 SUPPORT #3**

Type of Work: **URBAN CORRIDOR IMPROVEMENTS**

		Proposed Funding (in \$000s)								
		Funding Source	<2012	2012 - 2013	2013 - 2014	2014 - 2015	2015 - 2016	2016 - 2017	>2017	All Years
PHASE :	Preliminary Engineering	D	1,532	0	0	0	0	0	0	1,532
PHASE :	Preliminary Engineering	D	3,163	500	500	500	500	600	0	5,763
		Totals	4,695	500	500	500	500	600	0	7,295

RESPONSIBLE AGENCY: **Managed by FDOT**

MPO Project Num: **DT4108931**  
 LRTP Ref.: p. F-9  
 County: **DIST/ST-WIDE**  
 Roadway ID:  
 Lanes Exist: 0  
 Lanes Improved: 0  
 Lanes Added: 0  
 Project Length: 0  
 District: 6

Project Description: **CORRIDOR STUDIES**

Type of Work: **CORRIDOR/SUBAREA PLANNING**

		Proposed Funding (in \$000s)								
		Funding Source	<2012	2012 - 2013	2013 - 2014	2014 - 2015	2015 - 2016	2016 - 2017	>2017	All Years
PHASE :	Preliminary Engineering	D	4,070	500	500	600	500	500	0	6,670
		Totals	4,070	500	500	600	500	500	0	6,670

RESPONSIBLE AGENCY: **Managed by FDOT**

MIAMI-DADE METROPOLITAN PLANNING ORGANIZATION  
 TRANSPORTATION IMPROVEMENT PROGRAM  
 PRIMARY STATE HIGHWAYS AND INTERMODAL



**PLANNING**

MPO Project Num: **DT4132211**  
 LRTP Ref.: p. F-9  
 County: **DIST/ST-WIDE**  
 Roadway ID:  
 Lanes Exist: 0  
 Lanes Improved: 0  
 Lanes Added: 0  
 Project Length: 0  
 District: 6

Project Description: **TRANSPORTATION SYSTEMS GIS DATA  
 DEVELOPMENT AND MAPPING**

Type of Work: **TRANSPORTATION STATISTICS**

RESPONSIBLE AGENCY: **Managed by FDOT**

		Proposed Funding (in \$000s)								
		Funding Source	<2012	2012 - 2013	2013 - 2014	2014 - 2015	2015 - 2016	2016 - 2017	>2017	All Years
PHASE :	Preliminary Engineering	D	4,386	300	300	300	300	300	0	5,886
		Totals	4,386	300	300	300	300	300	0	5,886

MPO Project Num: **DT4210531**  
 LRTP Ref.: p. F-9  
 County: **DIST/ST-WIDE**  
 Roadway ID:  
 Lanes Exist: 0  
 Lanes Improved: 0  
 Lanes Added: 0  
 Project Length: 0  
 District: 6

Project Description: **DISTRICTWIDE PLANNING AND PD&E  
 SUPPORT**

Type of Work: **TRANSPORTATION PLANNING**

RESPONSIBLE AGENCY: **Managed by FDOT**

		Proposed Funding (in \$000s)								
		Funding Source	<2012	2012 - 2013	2013 - 2014	2014 - 2015	2015 - 2016	2016 - 2017	>2017	All Years
PHASE :	Preliminary Engineering	D	2,156	618	500	600	500	500	0	4,874
		Totals	2,156	618	500	600	500	500	0	4,874

MIAMI-DADE METROPOLITAN PLANNING ORGANIZATION  
 TRANSPORTATION IMPROVEMENT PROGRAM  
 PRIMARY STATE HIGHWAYS AND INTERMODAL



**PLANNING**

MPO Project Num: **DT4239151**  
 LRTP Ref.: p. F-9  
 County: **MIAMI-DADE**  
 Roadway ID:  
 Lanes Exist: 0  
 Lanes Improved: 0  
 Lanes Added: 0  
 Project Length: 0  
 District: 6

Project Description: **MIAMI-DADE MPO UPWP FY 2012/2013 & 2013/2014 PL**

Type of Work: **TRANSPORTATION PLANNING**

		Proposed Funding (in \$000s)								
		Funding Source	<2012	2012 - 2013	2013 - 2014	2014 - 2015	2015 - 2016	2016 - 2017	>2017	All Years
PHASE : Preliminary Engineering	PL		0	2,165	2,213	0	0	0	0	4,378
PHASE : Preliminary Engineering	LFF		0	410	422	0	0	0	0	832
RESPONSIBLE AGENCY: <b>Managed by Miami-Dade MPO</b>		Totals	0	2,575	2,635	0	0	0	0	5,210

MPO Project Num: **DT4276051**  
 LRTP Ref.: p. F-9  
 County: **MIAMI-DADE**  
 Roadway ID:  
 Lanes Exist: 0  
 Lanes Improved: 0  
 Lanes Added: 0  
 Project Length: 0  
 District: 6

Project Description: **MIAMI-DADE MPO UPWP FY 2014/2015 & 2015/16 PL**

Type of Work: **TRANSPORTATION PLANNING**

		Proposed Funding (in \$000s)								
		Funding Source	<2012	2012 - 2013	2013 - 2014	2014 - 2015	2015 - 2016	2016 - 2017	>2017	All Years
PHASE : Preliminary Engineering	LFF		0	0	0	434	434	0	0	868
PHASE : Preliminary Engineering	PL		0	0	0	2,212	2,212	0	0	4,424
RESPONSIBLE AGENCY: <b>Managed by Miami-Dade MPO</b>		Totals	0	0	0	2,646	2,646	0	0	5,292

MIAMI-DADE METROPOLITAN PLANNING ORGANIZATION  
 TRANSPORTATION IMPROVEMENT PROGRAM  
 PRIMARY STATE HIGHWAYS AND INTERMODAL



**PLANNING**

MPO Project Num: **DT4276052**  
 LRTP Ref.: p. F-9  
 County: **MIAMI-DADE**  
 Roadway ID:  
 Lanes Exist: 0  
 Lanes Improved: 0  
 Lanes Added: 0  
 Project Length: 0  
 District: 6

Project Description: **MIAMI-DADE MPO UPWP FY 2016/2017  
 PL**

Type of Work: **TRANSPORTATION PLANNING**

		Proposed Funding (in \$000s)								
		Funding Source	<2012	2012 - 2013	2013 - 2014	2014 - 2015	2015 - 2016	2016 - 2017	>2017	All Years
PHASE : Preliminary Engineering	PL		0	0	0	0	0	2,212	0	2,212
PHASE : Preliminary Engineering	LFF		0	0	0	0	0	434	0	434
RESPONSIBLE AGENCY: <b>Managed by Miami-Dade MPO</b>		Totals	0	0	0	0	0	2,646	0	2,646

MPO Project Num: **DT4289422**  
 LRTP Ref.: p. F-9  
 County: **DIST/ST-WIDE**  
 Roadway ID:  
 Lanes Exist: 0  
 Lanes Improved: 0  
 Lanes Added: 0  
 Project Length: 0  
 District: 4

Project Description: **D/W URBAN MODEL DEVELOPMENT, SE  
 FL REGIONAL PLANNING MODEL**

Type of Work: **PLANNING MODELS/DATA UPDATE**

		Proposed Funding (in \$000s)								
		Funding Source	<2012	2012 - 2013	2013 - 2014	2014 - 2015	2015 - 2016	2016 - 2017	>2017	All Years
PHASE : Preliminary Engineering	PL		0	50	0	0	0	0	0	50
RESPONSIBLE AGENCY: <b>Managed by FDOT</b>		Totals	0	50	0	0	0	0	0	50

MIAMI-DADE METROPOLITAN PLANNING ORGANIZATION  
 TRANSPORTATION IMPROVEMENT PROGRAM  
 PRIMARY STATE HIGHWAYS AND INTERMODAL



**PLANNING**

MPO Project Num: **DT4298081**  
 LRTP Ref.: p. F-9  
 County: **DIST/ST-WIDE**  
 Roadway ID:  
 Lanes Exist: 0  
 Lanes Improved: 0  
 Lanes Added: 0  
 Project Length: 0  
 District: 99

Project Description: **REGIONAL PLANNING SUPPORT**

Type of Work: **PLANNING MODELS/DATA UPDATE**

RESPONSIBLE AGENCY: **Managed by FDOT**

		Proposed Funding (in \$000s)								
		Funding Source	<2012	2012 - 2013	2013 - 2014	2014 - 2015	2015 - 2016	2016 - 2017	>2017	All Years
PHASE : Preliminary Engineering	DS	0	250	250	0	0	0	0	0	500
<b>Totals</b>		<b>0</b>	<b>250</b>	<b>250</b>	<b>0</b>	<b>0</b>	<b>0</b>	<b>0</b>	<b>0</b>	<b>500</b>

MPO Project Num: **DT4315951**  
 LRTP Ref.: p. F-9  
 County: **MIAMI-DADE**  
 Roadway ID:  
 Lanes Exist: 0  
 Lanes Improved: 0  
 Lanes Added: 0  
 Project Length: 0  
 District: 6

Project Description: **CITY OF SWEETWATER FLORIDA INTL UNIVERSITY CITY PROJECT**

Type of Work: **CORRIDOR/SUBAREA PLANNING**

RESPONSIBLE AGENCY: **Managed by Florida International Univ.**

		Proposed Funding (in \$000s)								
		Funding Source	<2012	2012 - 2013	2013 - 2014	2014 - 2015	2015 - 2016	2016 - 2017	>2017	All Years
PHASE : Preliminary Engineering	HP	0	102	102	0	0	0	0	0	204
<b>Totals</b>		<b>0</b>	<b>102</b>	<b>102</b>	<b>0</b>	<b>0</b>	<b>0</b>	<b>0</b>	<b>0</b>	<b>204</b>

MIAMI-DADE METROPOLITAN PLANNING ORGANIZATION  
 TRANSPORTATION IMPROVEMENT PROGRAM  
 PRIMARY STATE HIGHWAYS AND INTERMODAL



**PLANNING**

Yearly Total	53,966	8,251	7,966	7,749	7,573	7,647	0	93,152
PLANNING	Totals						<i>5 Year TIP Total</i>	93,152

MIAMI-DADE METROPOLITAN PLANNING ORGANIZATION  
 TRANSPORTATION IMPROVEMENT PROGRAM  
 PRIMARY STATE HIGHWAYS AND INTERMODAL



**Public Transportation: AVIATION**

MPO Project Num: **AP2539181**  
 LRTP Ref.: p. F-9  
 County: **DIST/ST-WIDE**  
 Roadway ID:  
 Lanes Exist: 0  
 Lanes Improved: 0  
 Lanes Added: 0  
 Project Length: 0  
 District: 6

Project Description: **DISTRCTWIDE AVIATION  
 ADMINISTRATION**

Type of Work: **PUBLIC TRANS IN-HOUSE SUPPORT**

RESPONSIBLE AGENCY: **Managed by FDOT**

		Proposed Funding (in \$000s)								
		Funding Source	<2012	2012 - 2013	2013 - 2014	2014 - 2015	2015 - 2016	2016 - 2017	>2017	All Years
PHASE :	Grants and Miscellaneous	D	1,144	130	130	80	80	80	0	1,644
		Totals	1,144	130	130	80	80	80	0	1,644

MPO Project Num: **AP2543871**  
 LRTP Ref.: p. F-9  
 County: **DIST/ST-WIDE**  
 Roadway ID:  
 Lanes Exist: 0  
 Lanes Improved: 0  
 Lanes Added: 0  
 Project Length: 0  
 District: 6

Project Description: **DISTRCTWIDE AVIATION GRANT  
 MANAGEMENT**

Type of Work: **PUBLIC TRANS IN-HOUSE SUPPORT**

RESPONSIBLE AGENCY: **Managed by FDOT**

		Proposed Funding (in \$000s)								
		Funding Source	<2012	2012 - 2013	2013 - 2014	2014 - 2015	2015 - 2016	2016 - 2017	>2017	All Years
PHASE :	Grants and Miscellaneous	D	348	30	30	30	25	30	0	493
		Totals	348	30	30	30	25	30	0	493

MIAMI-DADE METROPOLITAN PLANNING ORGANIZATION  
 TRANSPORTATION IMPROVEMENT PROGRAM  
 PRIMARY STATE HIGHWAYS AND INTERMODAL



**Public Transportation: AVIATION**

MPO Project Num: **AP2543921**  
 LRTP Ref.: p. F-9  
 County: **DIST/ST-WIDE**  
 Roadway ID:  
 Lanes Exist: 0  
 Lanes Improved: 0  
 Lanes Added: 0  
 Project Length: 0  
 District: 6

Project Description: **DISTRCTWIDE AVIATION SAFETY**

Type of Work: **PUBLIC TRANS IN-HOUSE SUPPORT**

RESPONSIBLE AGENCY: **Managed by FDOT**

		Proposed Funding (in \$000s)								
		Funding Source	<2012	2012 - 2013	2013 - 2014	2014 - 2015	2015 - 2016	2016 - 2017	>2017	All Years
PHASE : Grants and Miscellaneous	D		83	0	0	35	0	0	0	118
		Totals	83	0	0	35	0	0	0	118

MPO Project Num: **AP4204341**  
 LRTP Ref.: p. F-9  
 County: **MIAMI-DADE**  
 Roadway ID:  
 Lanes Exist: 0  
 Lanes Improved: 0  
 Lanes Added: 0  
 Project Length: 0  
 District: 6

Project Description: **MIAMI-DADE AVIATION AIRFIELD IMPROVEMENTS A380 MODIFICATIONS**

Type of Work: **AVIATION CAPACITY PROJECT**

RESPONSIBLE AGENCY: **Managed by Miami-Dade Aviation Dept.**

		Proposed Funding (in \$000s)								
		Funding Source	<2012	2012 - 2013	2013 - 2014	2014 - 2015	2015 - 2016	2016 - 2017	>2017	All Years
PHASE : Grants and Miscellaneous	DPTO		1,282	2,000	0	0	0	0	0	3,282
PHASE : Grants and Miscellaneous	DDR		39	1,000	0	0	0	0	0	1,039
PHASE : Grants and Miscellaneous	LF		1,604	3,500	0	0	0	0	0	5,104
PHASE : Grants and Miscellaneous	DS		283	500	0	0	0	0	0	783
		Totals	3,208	7,000	0	0	0	0	0	10,208



MIAMI-DADE METROPOLITAN PLANNING ORGANIZATION  
TRANSPORTATION IMPROVEMENT PROGRAM  
PRIMARY STATE HIGHWAYS AND INTERMODAL



**Public Transportation: AVIATION**

MPO Project Num: **AP4204351**  
L RTP Ref.: p. F-9  
County: **MIAMI-DADE**  
Roadway ID:  
Lanes Exist: 0  
Lanes Improved: 0  
Lanes Added: 0  
Project Length: 0  
District: 6

Project Description: **MIAMI-DADE AVIATION**

**MIAMI INT'L AIRPORT WAY  
FINDING SIGNS**

Type of Work: **AVIATION SAFETY PROJECT**

		Proposed Funding (in \$000s)								
		Funding Source	<2012	2012 - 2013	2013 - 2014	2014 - 2015	2015 - 2016	2016 - 2017	>2017	All Years
PHASE : Grants and Miscellaneous	DPTO		0	2,027	4,603	0	0	0	0	6,630
PHASE : Grants and Miscellaneous	DDR		0	570	0	0	0	0	0	570
PHASE : Grants and Miscellaneous	LF		0	2,597	4,603	0	0	0	0	7,200
RESPONSIBLE AGENCY: Managed by Miami-Dade Aviation Dept.		Totals	0	5,194	9,206	0	0	0	0	14,400

MPO Project Num: **AP4220351**  
L RTP Ref.: p. F-9  
County: **MIAMI-DADE**  
Roadway ID:  
Lanes Exist: 0  
Lanes Improved: 0  
Lanes Added: 0  
Project Length: 0  
District: 6

Project Description: **MIAMI-DADE AVIATION DEPARTMENT**

**PARK SIX GARAGE**

Type of Work: **AVIATION REVENUE/OPERATIONAL**

		Proposed Funding (in \$000s)								
		Funding Source	<2012	2012 - 2013	2013 - 2014	2014 - 2015	2015 - 2016	2016 - 2017	>2017	All Years
PHASE : Grants and Miscellaneous	DPTO		0	1,383	6,095	3,152	1,282	4,934	0	16,846
PHASE : Grants and Miscellaneous	LF		0	1,383	6,095	3,152	1,282	4,934	0	16,846
RESPONSIBLE AGENCY: Managed by Miami-Dade Aviation Dept.		Totals	0	2,766	12,190	6,304	2,564	9,868	0	33,692

MIAMI-DADE METROPOLITAN PLANNING ORGANIZATION  
TRANSPORTATION IMPROVEMENT PROGRAM  
PRIMARY STATE HIGHWAYS AND INTERMODAL



**Public Transportation: AVIATION**

MPO Project Num: **AP4223171**  
LRTP Ref.: p. F-9  
County: **MIAMI-DADE**  
Roadway ID:  
Lanes Exist: 0  
Lanes Improved: 0  
Lanes Added: 0  
Project Length: 0  
District: 6

Project Description: **OPALOCKA AIRPORT REHAB. RUNWAY 9L-27R, TWY & APRONS OPF AIRSIDE**

Type of Work: **AVIATION PRESERVATION PROJECT**

		Proposed Funding (in \$000s)								
		Funding Source	<2012	2012 - 2013	2013 - 2014	2014 - 2015	2015 - 2016	2016 - 2017	>2017	All Years
PHASE : Grants and Miscellaneous	DPTO	0	0	0	1,598	0	0	0	0	1,598
PHASE : Grants and Miscellaneous	LF	0	0	0	1,598	0	0	0	0	1,598
RESPONSIBLE AGENCY: <b>Managed by Miami-Dade Aviation Dept.</b>		Totals	0	0	0	3,196	0	0	0	3,196

MPO Project Num: **AP4223172**  
LRTP Ref.: p. F-9  
County: **MIAMI-DADE**  
Roadway ID:  
Lanes Exist: 0  
Lanes Improved: 0  
Lanes Added: 0  
Project Length: 0  
District: 6

Project Description: **OPALOCKA AIRPORT REHAB APRONS**

Type of Work: **AVIATION CAPACITY PROJECT**

		Proposed Funding (in \$000s)								
		Funding Source	<2012	2012 - 2013	2013 - 2014	2014 - 2015	2015 - 2016	2016 - 2017	>2017	All Years
PHASE : Grants and Miscellaneous	DDR	0	0	1,115	0	0	0	0	0	1,115
PHASE : Grants and Miscellaneous	DPTO	0	0	0	855	0	0	0	0	855
PHASE : Grants and Miscellaneous	LF	0	0	1,115	855	0	0	0	0	1,970
RESPONSIBLE AGENCY: <b>Managed by Miami-Dade Aviation Dept.</b>		Totals	0	0	2,230	1,710	0	0	0	3,940

MIAMI-DADE METROPOLITAN PLANNING ORGANIZATION  
TRANSPORTATION IMPROVEMENT PROGRAM  
PRIMARY STATE HIGHWAYS AND INTERMODAL



**Public Transportation: AVIATION**

MPO Project Num: **AP4227421**  
LRTP Ref.: p. F-9  
County: **MIAMI-DADE**  
Roadway ID:  
Lanes Exist: 0  
Lanes Improved: 0  
Lanes Added: 0  
Project Length: 0  
District: 6

Project Description: **CITY OF MIAMI HELIPORT AT WATSON ISLAND (HELIPORT FACILITY)**

Type of Work: **AVIATION CAPACITY PROJECT**

		Proposed Funding (in \$000s)								
		Funding Source	<2012	2012 - 2013	2013 - 2014	2014 - 2015	2015 - 2016	2016 - 2017	>2017	All Years
PHASE : Grants and Miscellaneous	DPTO		0	0	1,096	0	0	0	0	1,096
PHASE : Grants and Miscellaneous	LF		0	0	1,096	0	0	0	0	1,096
<b>Totals</b>			<b>0</b>	<b>0</b>	<b>2,192</b>	<b>0</b>	<b>0</b>	<b>0</b>	<b>0</b>	<b>2,192</b>

RESPONSIBLE AGENCY: City of Miami

MPO Project Num: **AP4232881**  
LRTP Ref.: p. F-9  
County: **MIAMI-DADE**  
Roadway ID:  
Lanes Exist: 0  
Lanes Improved: 0  
Lanes Added: 0  
Project Length: 0  
District: 6

Project Description: **MIAMI INT'L AIRPORT ACQUISITION OF FOD EQUIPMENT**

Type of Work: **AVIATION SAFETY PROJECT**

		Proposed Funding (in \$000s)								
		Funding Source	<2012	2012 - 2013	2013 - 2014	2014 - 2015	2015 - 2016	2016 - 2017	>2017	All Years
PHASE : Grants and Miscellaneous	DDR		0	561	189	0	0	0	0	750
PHASE : Grants and Miscellaneous	LF		0	561	189	0	0	0	0	750
<b>Totals</b>			<b>0</b>	<b>1,122</b>	<b>378</b>	<b>0</b>	<b>0</b>	<b>0</b>	<b>0</b>	<b>1,500</b>

RESPONSIBLE AGENCY: Managed by Miami-Dade Aviation Dept.

MIAMI-DADE METROPOLITAN PLANNING ORGANIZATION  
 TRANSPORTATION IMPROVEMENT PROGRAM  
 PRIMARY STATE HIGHWAYS AND INTERMODAL



**Public Transportation: AVIATION**

MPO Project Num: **AP4232891**  
 LRTP Ref.: p. F-9  
 County: **MIAMI-DADE**  
 Roadway ID:  
 Lanes Exist: 0  
 Lanes Improved: 0  
 Lanes Added: 0  
 Project Length: 0  
 District: 6

Project Description: **KENDALL TAMiami APT EXECUTIVE  
 AIRPORT RUNWAY EXTENSION**

Type of Work: **AVIATION REVENUE/OPERATIONAL**

		Proposed Funding (in \$000s)								
		Funding Source	<2012	2012 - 2013	2013 - 2014	2014 - 2015	2015 - 2016	2016 - 2017	>2017	All Years
PHASE : Grants and Miscellaneous	DDR		111	0	0	0	0	0	0	111
PHASE : Grants and Miscellaneous	DPTO		0	1,148	0	0	0	0	0	1,148
PHASE : Grants and Miscellaneous	LF		111	1,148	0	0	0	0	0	1,259
RESPONSIBLE AGENCY: Managed by Miami-Dade Aviation Dept.		Totals	222	2,296	0	0	0	0	0	2,518

MIAMI-DADE METROPOLITAN PLANNING ORGANIZATION  
 TRANSPORTATION IMPROVEMENT PROGRAM  
 PRIMARY STATE HIGHWAYS AND INTERMODAL



**Public Transportation: AVIATION**

MPO Project Num: **AP4232901**  
 LRTP Ref.: p. F-9  
 County: **MIAMI-DADE**  
 Roadway ID:  
 Lanes Exist: 0  
 Lanes Improved: 0  
 Lanes Added: 0  
 Project Length: 0  
 District: 6

Project Description: **MIAMI INT'L AIRPORT**

**CONCOURSE J A380 GATE  
 MODIFICATIONS**

Type of Work: **AVIATION CAPACITY PROJECT**

		Proposed Funding (in \$000s)								
		Funding Source	<2012	2012 - 2013	2013 - 2014	2014 - 2015	2015 - 2016	2016 - 2017	>2017	All Years
PHASE : Grants and Miscellaneous	DPTO		0	0	0	1,778	0	0	0	1,778
PHASE : Grants and Miscellaneous	DS		0	2,752	0	0	0	0	0	2,752
PHASE : Grants and Miscellaneous	LF		0	2,752	0	1,778	0	0	0	4,530
RESPONSIBLE AGENCY: Managed by Miami-Dade Aviation Dept.		Totals	0	5,504	0	3,556	0	0	0	9,060

MIAMI-DADE METROPOLITAN PLANNING ORGANIZATION  
 TRANSPORTATION IMPROVEMENT PROGRAM  
 PRIMARY STATE HIGHWAYS AND INTERMODAL



**Public Transportation: AVIATION**

MPO Project Num: **AP4232902**  
 LRTP Ref.: p. F-9  
 County: **MIAMI-DADE**  
 Roadway ID:  
 Lanes Exist: 0  
 Lanes Improved: 0  
 Lanes Added: 0  
 Project Length: 0  
 District: 6

Project Description: **MIAMI INT'L AIRPORT CONCURSE H A 380 GATE MODIFICATION**

Type of Work: **AVIATION CAPACITY PROJECT**

		Proposed Funding (in \$000s)								
		Funding Source	<2012	2012 - 2013	2013 - 2014	2014 - 2015	2015 - 2016	2016 - 2017	>2017	All Years
PHASE : Grants and Miscellaneous		DDR	0	0	731	0	0	0	0	731
PHASE : Grants and Miscellaneous		DPTO	0	0	0	5,650	0	0	0	5,650
PHASE : Grants and Miscellaneous		LF	0	0	731	5,650	0	0	0	6,381
RESPONSIBLE AGENCY: Managed by Miami-Dade Aviation Dept.		Totals	0	0	1,462	11,300	0	0	0	12,762

MPO Project Num: **AP4258721**  
 LRTP Ref.: p. F-9  
 County: **MIAMI-DADE**  
 Roadway ID:  
 Lanes Exist: 0  
 Lanes Improved: 0  
 Lanes Added: 0  
 Project Length: 0  
 District: 6

Project Description: **DADE COLLIER AIRPORT REPLOCK ILS RUNWAY 9 WITH MALSR**

Type of Work: **AVIATION CAPACITY PROJECT**

		Proposed Funding (in \$000s)								
		Funding Source	<2012	2012 - 2013	2013 - 2014	2014 - 2015	2015 - 2016	2016 - 2017	>2017	All Years
PHASE : Grants and Miscellaneous		DDR	0	0	125	0	0	0	0	125
PHASE : Grants and Miscellaneous		LF	0	0	125	0	0	0	0	125
RESPONSIBLE AGENCY: Managed by Miami-Dade Aviation Dept.		Totals	0	0	250	0	0	0	0	250

MIAMI-DADE METROPOLITAN PLANNING ORGANIZATION  
 TRANSPORTATION IMPROVEMENT PROGRAM  
 PRIMARY STATE HIGHWAYS AND INTERMODAL



**Public Transportation: AVIATION**

MPO Project Num: **AP4258731**  
 LRTP Ref.: p. F-9  
 County: **MIAMI-DADE**  
 Roadway ID:  
 Lanes Exist: 0  
 Lanes Improved: 0  
 Lanes Added: 0  
 Project Length: 0  
 District: 6

Project Description: **TAMIAMI AIRPORT AIRFIELD ROTATING BEACON**

Type of Work: **AVIATION CAPACITY PROJECT**

		Proposed Funding (in \$000s)								
		Funding Source	<2012	2012 - 2013	2013 - 2014	2014 - 2015	2015 - 2016	2016 - 2017	>2017	All Years
PHASE : Grants and Miscellaneous	DDR		0	0	53	0	0	0	0	53
PHASE : Grants and Miscellaneous	DPTO		0	0	92	0	0	0	0	92
PHASE : Grants and Miscellaneous	LF		0	0	145	0	0	0	0	145
RESPONSIBLE AGENCY: Managed by Miami-Dade Aviation Dept.		Totals	0	0	290	0	0	0	0	290

MIAMI-DADE METROPOLITAN PLANNING ORGANIZATION  
 TRANSPORTATION IMPROVEMENT PROGRAM  
 PRIMARY STATE HIGHWAYS AND INTERMODAL



**Public Transportation: AVIATION**

MPO Project Num: **AP4258741**  
 LRTP Ref.: p. F-9  
 County: **MIAMI-DADE**  
 Roadway ID:  
 Lanes Exist: 0  
 Lanes Improved: 0  
 Lanes Added: 0  
 Project Length: 0  
 District: 6

Project Description: **MIAMI INT'L AIRPORT REHAB**      **RUNWAY 12/30 TAXIWAY P, Q, AND R**

Type of Work: **AVIATION PRESERVATION PROJECT**

		Proposed Funding (in \$000s)								
		Funding Source	<2012	2012 - 2013	2013 - 2014	2014 - 2015	2015 - 2016	2016 - 2017	>2017	All Years
PHASE : Grants and Miscellaneous	DDR		64	0	4,058	0	0	0	0	4,122
PHASE : Grants and Miscellaneous	DPTO		2,113	5,753	2,235	1,785	1,750	0	0	13,636
PHASE : Grants and Miscellaneous	DS		0	0	309	0	0	0	0	309
PHASE : Grants and Miscellaneous	LF		2,177	5,753	6,837	1,785	1,750	0	0	18,302
RESPONSIBLE AGENCY: Managed by Miami-Dade Aviation Dept.		Totals	4,354	11,506	13,439	3,570	3,500	0	0	36,369



MIAMI-DADE METROPOLITAN PLANNING ORGANIZATION  
 TRANSPORTATION IMPROVEMENT PROGRAM  
 PRIMARY STATE HIGHWAYS AND INTERMODAL



**Public Transportation: AVIATION**

MPO Project Num: **AP4277541**  
 LRTP Ref.: p. F-9  
 County: **MIAMI-DADE**  
 Roadway ID:  
 Lanes Exist: 0  
 Lanes Improved: 0  
 Lanes Added: 0  
 Project Length: 0  
 District: 6

Project Description: **DADE-COLLIER AIRPORT RESTRIPIING  
 OF PAVEMENT MARKINGS**

Type of Work: **AVIATION PRESERVATION PROJECT**

		Proposed Funding (in \$000s)								
		Funding Source	<2012	2012 - 2013	2013 - 2014	2014 - 2015	2015 - 2016	2016 - 2017	>2017	All Years
PHASE : Grants and Miscellaneous	LF		0	0	0	12	0	0	0	12
PHASE : Grants and Miscellaneous	DPTO		0	0	0	12	0	0	0	12
RESPONSIBLE AGENCY: <b>Managed by Miami-Dade Aviation Dept.</b>		Totals	0	0	0	24	0	0	0	24

MPO Project Num: **AP4277561**  
 LRTP Ref.: p. F-9  
 County: **MIAMI-DADE**  
 Roadway ID:  
 Lanes Exist: 0  
 Lanes Improved: 0  
 Lanes Added: 0  
 Project Length: 0  
 District: 6

Project Description: **HOMESTEAD GENERAL X-51 SECURITY  
 PROJECT**

Type of Work: **AVIATION SECURITY PROJECT**

		Proposed Funding (in \$000s)								
		Funding Source	<2012	2012 - 2013	2013 - 2014	2014 - 2015	2015 - 2016	2016 - 2017	>2017	All Years
PHASE : Grants and Miscellaneous	LF		0	0	0	764	0	0	0	764
PHASE : Grants and Miscellaneous	DPTO		0	0	0	764	0	0	0	764
RESPONSIBLE AGENCY: <b>Managed by Miami-Dade Aviation Dept.</b>		Totals	0	0	0	1,528	0	0	0	1,528

MIAMI-DADE METROPOLITAN PLANNING ORGANIZATION  
TRANSPORTATION IMPROVEMENT PROGRAM  
PRIMARY STATE HIGHWAYS AND INTERMODAL



**Public Transportation: AVIATION**

MPO Project Num: **AP4277581**  
LRTP Ref.: p. F-9  
County: **MIAMI-DADE**  
Roadway ID:  
Lanes Exist: 0  
Lanes Improved: 0  
Lanes Added: 0  
Project Length: 0  
District: 6

Project Description: **MIAMI INTL AIRPORT CONCURSE E SATELLITE IMPROVEMENTS**

Type of Work: **AVIATION PRESERVATION PROJECT**

		Proposed Funding (in \$000s)								
		Funding Source	<2012	2012 - 2013	2013 - 2014	2014 - 2015	2015 - 2016	2016 - 2017	>2017	All Years
PHASE : Grants and Miscellaneous	LF		0	0	0	4,361	0	0	0	4,361
PHASE : Grants and Miscellaneous	DPTO		0	0	0	4,361	0	0	0	4,361
RESPONSIBLE AGENCY: <b>Managed by Miami-Dade Aviation Dept.</b>		Totals	0	0	0	8,722	0	0	0	8,722

MPO Project Num: **AP4292641**  
LRTP Ref.: p. F-9  
County: **MIAMI-DADE**  
Roadway ID:  
Lanes Exist: 0  
Lanes Improved: 0  
Lanes Added: 0  
Project Length: 0  
District: 6

Project Description: **MIAMI INT'L AIRPORT ADDITIONAL AIR CARGO APRON**

Type of Work: **AVIATION CAPACITY PROJECT**

		Proposed Funding (in \$000s)								
		Funding Source	<2012	2012 - 2013	2013 - 2014	2014 - 2015	2015 - 2016	2016 - 2017	>2017	All Years
PHASE : Grants and Miscellaneous	DDR		0	1,225	0	0	0	0	0	1,225
PHASE : Grants and Miscellaneous	LF		0	1,255	0	0	0	0	0	1,255
RESPONSIBLE AGENCY: <b>Managed by Miami-Dade Aviation Dept.</b>		Totals	0	2,480	0	0	0	0	0	2,480

MIAMI-DADE METROPOLITAN PLANNING ORGANIZATION  
TRANSPORTATION IMPROVEMENT PROGRAM  
PRIMARY STATE HIGHWAYS AND INTERMODAL



**Public Transportation: AVIATION**

MPO Project Num: **AP4292671**  
LRTP Ref.: p. F-9  
County: **MIAMI-DADE**  
Roadway ID:  
Lanes Exist: 0  
Lanes Improved: 0  
Lanes Added: 0  
Project Length: 0  
District: 6

Project Description: **HOMESTEAD GENERAL RUNWAY 18/36 REHABILITATION**

Type of Work: **AVIATION CAPACITY PROJECT**

		Proposed Funding (in \$000s)								
		Funding Source	<2012	2012 - 2013	2013 - 2014	2014 - 2015	2015 - 2016	2016 - 2017	>2017	All Years
PHASE : Grants and Miscellaneous	DPTO		0	0	0	0	377	0	0	377
PHASE : Grants and Miscellaneous	LF		0	0	0	0	377	0	0	377
RESPONSIBLE AGENCY: Managed by Miami-Dade Aviation Dept.		Totals	0	0	0	0	754	0	0	754

MPO Project Num: **AP4292681**  
LRTP Ref.: p. F-9  
County: **MIAMI-DADE**  
Roadway ID:  
Lanes Exist: 0  
Lanes Improved: 0  
Lanes Added: 0  
Project Length: 0  
District: 6

Project Description: **OPALOCKA EXECUTIVE OPF TAXIWAY REPAIR**

Type of Work: **AVIATION PRESERVATION PROJECT**

		Proposed Funding (in \$000s)								
		Funding Source	<2012	2012 - 2013	2013 - 2014	2014 - 2015	2015 - 2016	2016 - 2017	>2017	All Years
PHASE : Grants and Miscellaneous	LF		0	0	0	0	138	0	0	138
PHASE : Grants and Miscellaneous	DPTO		0	0	0	0	138	0	0	138
RESPONSIBLE AGENCY: Managed by Miami-Dade Aviation Dept.		Totals	0	0	0	0	276	0	0	276

MIAMI-DADE METROPOLITAN PLANNING ORGANIZATION  
TRANSPORTATION IMPROVEMENT PROGRAM  
PRIMARY STATE HIGHWAYS AND INTERMODAL



**Public Transportation: AVIATION**

MPO Project Num: **AP4292691**  
LRTP Ref.: p. F-9  
County: **MIAMI-DADE**  
Roadway ID:  
Lanes Exist: 0  
Lanes Improved: 0  
Lanes Added: 0  
Project Length: 0  
District: 6

Project Description: **MIAMI INT'L AIRPORT** **CENTRAL TERMINAL IMPROVEMENTS**

Type of Work: **AVIATION CAPACITY PROJECT**

		Proposed Funding (in \$000s)								
		Funding Source	<2012	2012 - 2013	2013 - 2014	2014 - 2015	2015 - 2016	2016 - 2017	>2017	All Years
PHASE : Grants and Miscellaneous	LF		0	0	0	0	1,729	865	0	2,594
PHASE : Grants and Miscellaneous	DPTO		0	0	0	0	1,729	865	0	2,594
RESPONSIBLE AGENCY: <b>Managed by Miami-Dade Aviation Dept.</b>		Totals	0	0	0	0	3,458	1,730	0	5,188

MPO Project Num: **AP4292701**  
LRTP Ref.: p. F-9  
County: **MIAMI-DADE**  
Roadway ID:  
Lanes Exist: 0  
Lanes Improved: 0  
Lanes Added: 0  
Project Length: 0  
District: 6

Project Description: **MIAMI INT'L AIRPORT** **LOWER VEHICLE DRIVE VENTILATION**

Type of Work: **AVIATION CAPACITY PROJECT**

		Proposed Funding (in \$000s)								
		Funding Source	<2012	2012 - 2013	2013 - 2014	2014 - 2015	2015 - 2016	2016 - 2017	>2017	All Years
PHASE : Grants and Miscellaneous	DPTO		0	0	0	0	3,250	0	0	3,250
PHASE : Grants and Miscellaneous	LF		0	0	0	0	3,250	0	0	3,250
RESPONSIBLE AGENCY: <b>Managed by Miami-Dade Aviation Dept.</b>		Totals	0	0	0	0	6,500	0	0	6,500

MIAMI-DADE METROPOLITAN PLANNING ORGANIZATION  
TRANSPORTATION IMPROVEMENT PROGRAM  
PRIMARY STATE HIGHWAYS AND INTERMODAL



**Public Transportation: AVIATION**

MPO Project Num: **AP4292711**  
LRTP Ref.: p. F-9  
County: **MIAMI-DADE**  
Roadway ID:  
Lanes Exist: 0  
Lanes Improved: 0  
Lanes Added: 0  
Project Length: 0  
District: 6

Project Description: **MIAMI INT'L AIRPORT**

**PERIMETER ROAD WIDENING  
& REALIGNMENT**

Type of Work: **AVIATION CAPACITY PROJECT**

		Proposed Funding (in \$000s)								
		Funding Source	<2012	2012 - 2013	2013 - 2014	2014 - 2015	2015 - 2016	2016 - 2017	>2017	All Years
PHASE : Grants and Miscellaneous	GMR		0	0	0	0	0	0	5,536	5,536
PHASE : Grants and Miscellaneous	LF		0	0	0	0	3,000	963	5,536	9,499
PHASE : Grants and Miscellaneous	DPTO		0	0	0	0	3,000	864	0	3,864
PHASE : Grants and Miscellaneous	DDR		0	0	0	0	0	99	0	99
RESPONSIBLE AGENCY: Managed by Miami-Dade Aviation Dept.		Totals	0	0	0	0	6,000	1,926	11,072	18,998

MIAMI-DADE METROPOLITAN PLANNING ORGANIZATION  
TRANSPORTATION IMPROVEMENT PROGRAM  
PRIMARY STATE HIGHWAYS AND INTERMODAL



**Public Transportation: AVIATION**

MPO Project Num: **AP4292721**  
LRTP Ref.: p. F-9  
County: **MIAMI-DADE**  
Roadway ID:  
Lanes Exist: 0  
Lanes Improved: 0  
Lanes Added: 0  
Project Length: 0  
District: 6

Project Description: **MIAMI INT'L AIRPORT UPGRADE                      TERMINAL PLB                      TO 400 H2**

Type of Work: **AVIATION CAPACITY PROJECT**

		Proposed Funding (in \$000s)								
		Funding Source	<2012	2012 - 2013	2013 - 2014	2014 - 2015	2015 - 2016	2016 - 2017	>2017	All Years
PHASE : Grants and Miscellaneous	DPTO		0	0	0	0	1,562	0	0	1,562
PHASE : Grants and Miscellaneous	LF		0	0	0	0	1,562	0	0	1,562
RESPONSIBLE AGENCY: <b>Managed by Miami-Dade Aviation Dept.</b>		Totals	0	0	0	0	3,124	0	0	3,124

MPO Project Num: **AP4293151**  
LRTP Ref.: p. F-9  
County: **MIAMI-DADE**  
Roadway ID:  
Lanes Exist: 0  
Lanes Improved: 0  
Lanes Added: 0  
Project Length: 0  
District: 6

Project Description: **MIAMI INT'L AIRPORT                      EAST SATELLITE APM                      REPLACEMENT**

Type of Work: **AVIATION PRESERVATION PROJECT**

		Proposed Funding (in \$000s)								
		Funding Source	<2012	2012 - 2013	2013 - 2014	2014 - 2015	2015 - 2016	2016 - 2017	>2017	All Years
PHASE : Grants and Miscellaneous	DPTO		0	0	0	0	2,425	1,512	0	3,937
PHASE : Grants and Miscellaneous	LF		0	0	0	0	2,425	1,512	0	3,937
RESPONSIBLE AGENCY: <b>Managed by Miami-Dade Aviation Dept.</b>		Totals	0	0	0	0	4,850	3,024	0	7,874

MIAMI-DADE METROPOLITAN PLANNING ORGANIZATION  
TRANSPORTATION IMPROVEMENT PROGRAM  
PRIMARY STATE HIGHWAYS AND INTERMODAL



**Public Transportation: AVIATION**

MPO Project Num: **AP4294671**  
LRTP Ref.: p. F-9  
County: **MIAMI-DADE**  
Roadway ID:  
Lanes Exist: 0  
Lanes Improved: 0  
Lanes Added: 0  
Project Length: 0  
District: 6

Project Description: **MIAMI INT'L AIRPORT NORTH TERMINAL LIFE SAFETY**

Type of Work: **AVIATION PRESERVATION PROJECT**

		Proposed Funding (in \$000s)								
		Funding Source	<2012	2012 - 2013	2013 - 2014	2014 - 2015	2015 - 2016	2016 - 2017	>2017	All Years
PHASE : Grants and Miscellaneous		DPTO	0	0	0	0	3,125	0	0	3,125
PHASE : Grants and Miscellaneous		LF	0	0	0	0	3,125	0	0	3,125
RESPONSIBLE AGENCY: <b>Managed by Miami-Dade Aviation Dept.</b>		Totals	0	0	0	0	6,250	0	0	6,250

MPO Project Num: **AP4295291**  
LRTP Ref.: p. F-9  
County: **MIAMI-DADE**  
Roadway ID:  
Lanes Exist: 0  
Lanes Improved: 0  
Lanes Added: 0  
Project Length: 0  
District: 6

Project Description: **HOMESTEAD GENERAL HST - EIS FOR RUNWAY 18/36 EXTENSION**

Type of Work: **AVIATION CAPACITY PROJECT**

		Proposed Funding (in \$000s)								
		Funding Source	<2012	2012 - 2013	2013 - 2014	2014 - 2015	2015 - 2016	2016 - 2017	>2017	All Years
PHASE : Grants and Miscellaneous		DPTO	0	0	0	0	100	0	0	100
PHASE : Grants and Miscellaneous		LF	0	0	0	0	100	0	0	100
RESPONSIBLE AGENCY: <b>Managed by Miami-Dade Aviation Dept.</b>		Totals	0	0	0	0	200	0	0	200

MIAMI-DADE METROPOLITAN PLANNING ORGANIZATION  
TRANSPORTATION IMPROVEMENT PROGRAM  
PRIMARY STATE HIGHWAYS AND INTERMODAL



**Public Transportation: AVIATION**

MPO Project Num: **AP4295301**  
LRTP Ref.: p. F-9  
County: **MIAMI-DADE**  
Roadway ID:  
Lanes Exist: 0  
Lanes Improved: 0  
Lanes Added: 0  
Project Length: 0  
District: 6

Project Description: **MIAMI-DADE AVIATION GPS LANDING MIA, TMB, AND OPF SYSTEM**

Type of Work: **AVIATION CAPACITY PROJECT**

		Proposed Funding (in \$000s)								
		Funding Source	<2012	2012 - 2013	2013 - 2014	2014 - 2015	2015 - 2016	2016 - 2017	>2017	All Years
PHASE : Grants and Miscellaneous	LF		0	0	0	0	344	0	0	344
PHASE : Grants and Miscellaneous	DPTO		0	0	0	0	344	0	0	344
RESPONSIBLE AGENCY: <b>Managed by Miami-Dade Aviation Dept.</b>		Totals	0	0	0	0	688	0	0	688

MPO Project Num: **AP4295311**  
LRTP Ref.: p. F-9  
County: **MIAMI-DADE**  
Roadway ID:  
Lanes Exist: 0  
Lanes Improved: 0  
Lanes Added: 0  
Project Length: 0  
District: 6

Project Description: **MIAMI INT'L AIRPORT TERMINAL ROOF DRAINS**

Type of Work: **AVIATION CAPACITY PROJECT**

		Proposed Funding (in \$000s)								
		Funding Source	<2012	2012 - 2013	2013 - 2014	2014 - 2015	2015 - 2016	2016 - 2017	>2017	All Years
PHASE : Grants and Miscellaneous	DPTO		0	0	0	0	588	0	0	588
PHASE : Grants and Miscellaneous	LF		0	0	0	0	588	0	0	588
RESPONSIBLE AGENCY: <b>Managed by Miami-Dade Aviation Dept.</b>		Totals	0	0	0	0	1,176	0	0	1,176



MIAMI-DADE METROPOLITAN PLANNING ORGANIZATION  
TRANSPORTATION IMPROVEMENT PROGRAM  
PRIMARY STATE HIGHWAYS AND INTERMODAL



**Public Transportation: AVIATION**

MPO Project Num: **AP4295321**  
LRTP Ref.: p. F-9  
County: **MIAMI-DADE**  
Roadway ID:  
Lanes Exist: 0  
Lanes Improved: 0  
Lanes Added: 0  
Project Length: 0  
District: 6

Project Description: **MIAMI INT'L AIRPORT** **MIA FUEL TANKER PARKING FACILITY**

Type of Work: **AVIATION CAPACITY PROJECT**

		Proposed Funding (in \$000s)								
		Funding Source	<2012	2012 - 2013	2013 - 2014	2014 - 2015	2015 - 2016	2016 - 2017	>2017	All Years
PHASE : Grants and Miscellaneous	DPTO		0	0	0	0	750	0	0	750
PHASE : Grants and Miscellaneous	LF		0	0	0	0	750	0	0	750
RESPONSIBLE AGENCY: <b>Managed by Miami-Dade Aviation Dept.</b>		Totals	0	0	0	0	1,500	0	0	1,500

MPO Project Num: **AP4295332**  
LRTP Ref.: p. F-9  
County: **MIAMI-DADE**  
Roadway ID:  
Lanes Exist: 0  
Lanes Improved: 0  
Lanes Added: 0  
Project Length: 0  
District: 6

Project Description: **MIAMI INT'L AIRPORT** **MIA TAXIWAY T REHABILITATION**

Type of Work: **AVIATION PRESERVATION PROJECT**

		Proposed Funding (in \$000s)								
		Funding Source	<2012	2012 - 2013	2013 - 2014	2014 - 2015	2015 - 2016	2016 - 2017	>2017	All Years
PHASE : Grants and Miscellaneous	DPTO		0	0	0	0	500	0	0	500
PHASE : Grants and Miscellaneous	LF		0	0	0	0	500	0	0	500
RESPONSIBLE AGENCY: <b>Managed by Miami-Dade Aviation Dept.</b>		Totals	0	0	0	0	1,000	0	0	1,000

MIAMI-DADE METROPOLITAN PLANNING ORGANIZATION  
TRANSPORTATION IMPROVEMENT PROGRAM  
PRIMARY STATE HIGHWAYS AND INTERMODAL



**Public Transportation: AVIATION**

MPO Project Num: **AP4295333**  
LRTP Ref.: p. F-9  
County: **MIAMI-DADE**  
Roadway ID:  
Lanes Exist: 0  
Lanes Improved: 0  
Lanes Added: 0  
Project Length: 0  
District: 6

Project Description: **MIAMI INT'L AIRPORT**

**MIA TAXIWAY S  
REHABILITATION**

Type of Work: **AVIATION PRESERVATION PROJECT**

		Proposed Funding (in \$000s)								
		Funding Source	<2012	2012 - 2013	2013 - 2014	2014 - 2015	2015 - 2016	2016 - 2017	>2017	All Years
PHASE : Grants and Miscellaneous	LF		0	0	0	0	375	0	0	375
PHASE : Grants and Miscellaneous	DPTO		0	0	0	0	375	0	0	375
RESPONSIBLE AGENCY: <b>Managed by Miami-Dade Aviation Dept.</b>		Totals	0	0	0	0	750	0	0	750

MPO Project Num: **AP4295342**  
LRTP Ref.: p. F-9  
County: **MIAMI-DADE**  
Roadway ID:  
Lanes Exist: 0  
Lanes Improved: 0  
Lanes Added: 0  
Project Length: 0  
District: 6

Project Description: **MIAMI INT'L AIRPORT**

**MIA E AND F TAXIWAY AND  
APRON REHAB**

Type of Work: **AVIATION PRESERVATION PROJECT**

		Proposed Funding (in \$000s)								
		Funding Source	<2012	2012 - 2013	2013 - 2014	2014 - 2015	2015 - 2016	2016 - 2017	>2017	All Years
PHASE : Grants and Miscellaneous	DPTO		0	0	0	0	375	0	0	375
PHASE : Grants and Miscellaneous	LF		0	0	0	0	375	0	0	375
RESPONSIBLE AGENCY: <b>Managed by Miami-Dade Aviation Dept.</b>		Totals	0	0	0	0	750	0	0	750

MIAMI-DADE METROPOLITAN PLANNING ORGANIZATION  
 TRANSPORTATION IMPROVEMENT PROGRAM  
 PRIMARY STATE HIGHWAYS AND INTERMODAL



**Public Transportation: AVIATION**

MPO Project Num: **AP4311271**  
 LRTP Ref.: p. F-9  
 County: **MIAMI-DADE**  
 Roadway ID:  
 Lanes Exist: 0  
 Lanes Improved: 0  
 Lanes Added: 0  
 Project Length: 0  
 District: 6

Project Description: **HOMESTEAD GENERAL RUNWAY 18/36 PAVEMENT REHABILITATION**

Type of Work: **AVIATION PRESERVATION PROJECT**

		Proposed Funding (in \$000s)								
		Funding Source	<2012	2012 - 2013	2013 - 2014	2014 - 2015	2015 - 2016	2016 - 2017	>2017	All Years
PHASE : Grants and Miscellaneous	DPTO		0	0	0	0	0	377	0	377
PHASE : Grants and Miscellaneous	LF		0	0	0	0	0	377	0	377
RESPONSIBLE AGENCY: <b>Managed by Miami-Dade Aviation Dept.</b>		Totals	0	0	0	0	0	754	0	754

MPO Project Num: **AP4311272**  
 LRTP Ref.: p. F-9  
 County: **MIAMI-DADE**  
 Roadway ID:  
 Lanes Exist: 0  
 Lanes Improved: 0  
 Lanes Added: 0  
 Project Length: 0  
 District: 6

Project Description: **HOMESTEAD GENERAL OVERHALL SEGMENTED CIRCLE**

Type of Work: **AVIATION SAFETY PROJECT**

		Proposed Funding (in \$000s)								
		Funding Source	<2012	2012 - 2013	2013 - 2014	2014 - 2015	2015 - 2016	2016 - 2017	>2017	All Years
PHASE : Grants and Miscellaneous	LF		0	0	0	0	0	500	0	500
PHASE : Grants and Miscellaneous	DPTO		0	0	0	0	0	500	0	500
RESPONSIBLE AGENCY: <b>Managed by Miami-Dade Aviation Dept.</b>		Totals	0	0	0	0	0	1,000	0	1,000

MIAMI-DADE METROPOLITAN PLANNING ORGANIZATION  
TRANSPORTATION IMPROVEMENT PROGRAM  
PRIMARY STATE HIGHWAYS AND INTERMODAL



**Public Transportation: AVIATION**

MPO Project Num: **AP4311301**  
LRTP Ref.: p. F-9  
County: **MIAMI-DADE**  
Roadway ID:  
Lanes Exist: 0  
Lanes Improved: 0  
Lanes Added: 0  
Project Length: 0  
District: 6

Project Description: **KENDALL TAMIAMI APT** **PAVE SHOULDERS FOR RUNWAY 9L/27R**

Type of Work: **AVIATION PRESERVATION PROJECT**

		Proposed Funding (in \$000s)								
		Funding Source	<2012	2012 - 2013	2013 - 2014	2014 - 2015	2015 - 2016	2016 - 2017	>2017	All Years
PHASE : Grants and Miscellaneous	DPTO		0	0	0	0	0	750	0	750
PHASE : Grants and Miscellaneous	LF		0	0	0	0	0	750	0	750
RESPONSIBLE AGENCY: <b>Managed by Miami-Dade Aviation Dept.</b>		Totals	0	0	0	0	0	1,500	0	1,500

MPO Project Num: **AP4311302**  
LRTP Ref.: p. F-9  
County: **MIAMI-DADE**  
Roadway ID:  
Lanes Exist: 0  
Lanes Improved: 0  
Lanes Added: 0  
Project Length: 0  
District: 6

Project Description: **KENDALL TAMIAMI APT** **EXTEND TAXIWAY H (27L)**

Type of Work: **AVIATION PRESERVATION PROJECT**

		Proposed Funding (in \$000s)								
		Funding Source	<2012	2012 - 2013	2013 - 2014	2014 - 2015	2015 - 2016	2016 - 2017	>2017	All Years
PHASE : Grants and Miscellaneous	DPTO		0	0	0	0	0	1,500	0	1,500
PHASE : Grants and Miscellaneous	LF		0	0	0	0	0	1,500	0	1,500
RESPONSIBLE AGENCY: <b>Managed by Miami-Dade Aviation Dept.</b>		Totals	0	0	0	0	0	3,000	0	3,000

MIAMI-DADE METROPOLITAN PLANNING ORGANIZATION  
TRANSPORTATION IMPROVEMENT PROGRAM  
PRIMARY STATE HIGHWAYS AND INTERMODAL



**Public Transportation: AVIATION**

MPO Project Num: **AP4311303**  
LRTP Ref.: p. F-9  
County: **MIAMI-DADE**  
Roadway ID:  
Lanes Exist: 0  
Lanes Improved: 0  
Lanes Added: 0  
Project Length: 0  
District: 6

Project Description: **KENDALL TAMIAMI APT ENLARGE THE CBP AIRCRAFT RAMP**

Type of Work: **AVIATION PRESERVATION PROJECT**

		Proposed Funding (in \$000s)								
		Funding Source	<2012	2012 - 2013	2013 - 2014	2014 - 2015	2015 - 2016	2016 - 2017	>2017	All Years
PHASE : Grants and Miscellaneous	DPTO		0	0	0	0	0	500	0	500
PHASE : Grants and Miscellaneous	LF		0	0	0	0	0	500	0	500
RESPONSIBLE AGENCY: <b>Managed by Miami-Dade Aviation Dept.</b>		Totals	0	0	0	0	0	1,000	0	1,000

MPO Project Num: **AP4311304**  
LRTP Ref.: p. F-9  
County: **MIAMI-DADE**  
Roadway ID:  
Lanes Exist: 0  
Lanes Improved: 0  
Lanes Added: 0  
Project Length: 0  
District: 6

Project Description: **KENDALL TAMIAMI APT AIRCRAFT RESCUE & FIRE FIGHTING EQUIPMENT**

Type of Work: **AVIATION PRESERVATION PROJECT**

		Proposed Funding (in \$000s)								
		Funding Source	<2012	2012 - 2013	2013 - 2014	2014 - 2015	2015 - 2016	2016 - 2017	>2017	All Years
PHASE : Grants and Miscellaneous	DPTO		0	0	0	0	0	500	0	500
PHASE : Grants and Miscellaneous	LF		0	0	0	0	0	500	0	500
RESPONSIBLE AGENCY: <b>Managed by Miami-Dade Aviation Dept.</b>		Totals	0	0	0	0	0	1,000	0	1,000

MIAMI-DADE METROPOLITAN PLANNING ORGANIZATION  
TRANSPORTATION IMPROVEMENT PROGRAM  
PRIMARY STATE HIGHWAYS AND INTERMODAL



**Public Transportation: AVIATION**

MPO Project Num: **AP4312291**  
LRTP Ref.: p. F-9  
County: **MIAMI-DADE**  
Roadway ID:  
Lanes Exist: 0  
Lanes Improved: 0  
Lanes Added: 0  
Project Length: 0  
District: 6

Project Description: **MIAMI INT'L AIRPORT NORTHEAST  
APRON AND DRAINAGE  
IMPROVEMENTS**

Type of Work: **AVIATION PRESERVATION PROJECT**

		Proposed Funding (in \$000s)								
		Funding Source	<2012	2012 - 2013	2013 - 2014	2014 - 2015	2015 - 2016	2016 - 2017	>2017	All Years
PHASE : Grants and Miscellaneous	LF		0	0	0	0	0	960	0	960
PHASE : Grants and Miscellaneous	DPTO		0	0	0	0	0	960	0	960
RESPONSIBLE AGENCY: <b>Managed by Miami-Dade Aviation Dept.</b>		Totals	0	0	0	0	0	1,920	0	1,920

MPO Project Num: **AP4312292**  
LRTP Ref.: p. F-9  
County: **MIAMI-DADE**  
Roadway ID:  
Lanes Exist: 0  
Lanes Improved: 0  
Lanes Added: 0  
Project Length: 0  
District: 6

Project Description: **MIAMI INT'L AIRPORT CENTRAL BASE  
PAVEMENT REHABILITATION**

Type of Work: **AVIATION PRESERVATION PROJECT**

		Proposed Funding (in \$000s)								
		Funding Source	<2012	2012 - 2013	2013 - 2014	2014 - 2015	2015 - 2016	2016 - 2017	>2017	All Years
PHASE : Grants and Miscellaneous	DPTO		0	0	0	0	0	500	0	500
PHASE : Grants and Miscellaneous	LF		0	0	0	0	0	500	0	500
RESPONSIBLE AGENCY: <b>Managed by Miami-Dade Aviation Dept.</b>		Totals	0	0	0	0	0	1,000	0	1,000

MIAMI-DADE METROPOLITAN PLANNING ORGANIZATION  
TRANSPORTATION IMPROVEMENT PROGRAM  
PRIMARY STATE HIGHWAYS AND INTERMODAL



**Public Transportation: AVIATION**

Yearly Total	9,359	38,028	41,797	40,055	43,445	27,832	11,072	211,588
Public Transportation: AVIATION Totals						<i>5 Year TIP Total</i>		211,588

MIAMI-DADE METROPOLITAN PLANNING ORGANIZATION  
 TRANSPORTATION IMPROVEMENT PROGRAM  
 PRIMARY STATE HIGHWAYS AND INTERMODAL



**Public Transportation: FLA. RAIL ENT.**

MPO Project Num: **RE4283442**  
 LRTP Ref.: p. F-9  
 County: **MIAMI-DADE**  
 Roadway ID:  
 Lanes Exist: 0  
 Lanes Improved: 0  
 Lanes Added: 0  
 Project Length: 0  
 District: 6

Project Description: **SFRC TRI-RAIL MAINTENANCE &  
 DISPATCHING OPERATING ASSISTANCE**

Type of Work: **RAIL REVENUE/OPERATIONA IMPR**

		Proposed Funding (in \$000s)								
		Funding Source	<2012	2012 - 2013	2013 - 2014	2014 - 2015	2015 - 2016	2016 - 2017	>2017	All Years
PHASE : Grants and Miscellaneous	DPTO		3,999	2,685	3,564	4,224	5,586	5,586	0	25,644
PHASE : Grants and Miscellaneous	DDR		7,936	2,901	1,889	564	0	0	0	13,290
<b>Totals</b>			<b>11,935</b>	<b>5,586</b>	<b>5,453</b>	<b>4,788</b>	<b>5,586</b>	<b>5,586</b>	<b>0</b>	<b>38,934</b>

RESPONSIBLE AGENCY: **Managed by FDOT**



MIAMI-DADE METROPOLITAN PLANNING ORGANIZATION  
 TRANSPORTATION IMPROVEMENT PROGRAM  
 PRIMARY STATE HIGHWAYS AND INTERMODAL



**Public Transportation: FLA. RAIL ENT.**

MPO Project Num: **RE4294871**  
 LRTP Ref.: p. 4-35  
 County: **MIAMI-DADE**  
 Roadway ID:  
 Lanes Exist: 0  
 Lanes Improved: 0  
 Lanes Added: 0  
 Project Length: 0  
 District: 6

Project Description: **SFRTA**

**FROM HIALEAH MARKET TRI- TO MIC  
 RAIL STATION**

Type of Work: **RAIL CAPACITY PROJECT**

RESPONSIBLE AGENCY: **Managed by SFRTA**

RESPONSIBLE AGENCY: **Managed by SFRTA**

		Proposed Funding (in \$000s)								
		Funding Source	<2012	2012 - 2013	2013 - 2014	2014 - 2015	2015 - 2016	2016 - 2017	>2017	All Years
PHASE : Grants and Miscellaneous	GMR		0	0	0	0	0	15,000	0	15,000
		Totals	0	0	0	0	0	15,000	0	15,000
PHASE : Preliminary Engineering	DS		800	0	1,000	0	0	0	0	1,800
PHASE : Preliminary Engineering	DS		0	0	2,400	0	0	0	0	2,400
		Totals	800	0	3,400	0	0	0	0	4,200

<b>Yearly Total</b>	<b>12,735</b>	<b>5,586</b>	<b>8,853</b>	<b>4,788</b>	<b>5,586</b>	<b>20,586</b>	<b>0</b>	<b>58,134</b>
<b>Public Transportation: FLA. RAIL ENT Totals</b>							<b>5 Year TIP Total</b>	<b>58,134</b>

MIAMI-DADE METROPOLITAN PLANNING ORGANIZATION  
 TRANSPORTATION IMPROVEMENT PROGRAM  
 PRIMARY STATE HIGHWAYS AND INTERMODAL



**Public Transportation: INTERMODAL**

MPO Project Num: **SP4296761**  
 LRTP Ref.: p. F-9  
 County: **MIAMI-DADE**  
 Roadway ID:  
 Lanes Exist: 0  
 Lanes Improved: 0  
 Lanes Added: 0  
 Project Length: 0  
 District: 6

Project Description: **PORT OF MIAMI INBOUND/OUTBOUND  
 CARGO GATE IMPROVEMENTS**

Type of Work: **SEAPORT CAPACITY PROJECT**

		Proposed Funding (in \$000s)								
		Funding Source	<2012	2012 - 2013	2013 - 2014	2014 - 2015	2015 - 2016	2016 - 2017	>2017	All Years
PHASE : Grants and Miscellaneous	LF		113	1,276	666	0	0	0	0	2,055
PHASE : Grants and Miscellaneous	DPTO		113	1,276	666	0	0	0	0	2,055
RESPONSIBLE AGENCY: <b>Managed by Port Miami</b>		Totals	226	2,552	1,332	0	0	0	0	4,110

MPO Project Num: **TA4241472**  
 LRTP Ref.: p. F-9  
 County: **MIAMI-DADE**  
 Roadway ID:  
 Lanes Exist: 0  
 Lanes Improved: 0  
 Lanes Added: 0  
 Project Length: 0  
 District: 6

Project Description: **MDT - ADDITIONAL ELEVATORS**      **AT DADELAND NORTH  
 METRORAIL STATION**

Type of Work: **INTERMODAL HUB CAPACITY**

		Proposed Funding (in \$000s)								
		Funding Source	<2012	2012 - 2013	2013 - 2014	2014 - 2015	2015 - 2016	2016 - 2017	>2017	All Years
PHASE : Grants and Miscellaneous	LF		0	0	0	1,849	0	0	0	1,849
PHASE : Grants and Miscellaneous	DS		0	0	0	1,849	0	0	0	1,849
RESPONSIBLE AGENCY: <b>Managed by Miami-Dade Transit</b>		Totals	0	0	0	3,698	0	0	0	3,698

MIAMI-DADE METROPOLITAN PLANNING ORGANIZATION  
 TRANSPORTATION IMPROVEMENT PROGRAM  
 PRIMARY STATE HIGHWAYS AND INTERMODAL



**Public Transportation: INTERMODAL**

MPO Project Num: **TA4310772**  
 LRTP Ref.: p. 5-4  
 County: **MIAMI-DADE**  
 Roadway ID:  
 Lanes Exist: 0  
 Lanes Improved: 0  
 Lanes Added: 0  
 Project Length: 0  
 District: 6

Project Description: **MDT - 836 EBS PARK AND RIDE LOT AT SW 8 ST AND SW 147 AVE**

Type of Work: **PARK AND RIDE LOTS**

RESPONSIBLE AGENCY: **Managed by Miami-Dade Transit**

		Proposed Funding (in \$000s)								
		Funding Source	<2012	2012 - 2013	2013 - 2014	2014 - 2015	2015 - 2016	2016 - 2017	>2017	All Years
PHASE : Grants and Miscellaneous	DPTO		0	0	0	0	0	898	0	898
PHASE : Grants and Miscellaneous	LF		0	0	0	0	0	898	0	898
<b>Totals</b>			<b>0</b>	<b>0</b>	<b>0</b>	<b>0</b>	<b>0</b>	<b>1,796</b>	<b>0</b>	<b>1,796</b>

<b>Yearly Total</b>	<b>226</b>	<b>2,552</b>	<b>1,332</b>	<b>3,698</b>	<b>0</b>	<b>1,796</b>	<b>0</b>	<b>9,604</b>
<b>Public Transportation: INTERMODAL Totals</b>							<b>5 Year TIP Total</b>	<b>9,604</b>

MIAMI-DADE METROPOLITAN PLANNING ORGANIZATION  
 TRANSPORTATION IMPROVEMENT PROGRAM  
 PRIMARY STATE HIGHWAYS AND INTERMODAL



**Public Transportation: MULTIMODAL FACILITY**

MPO Project Num: **DT4083232**  
 LRTP Ref.: p. 4-34  
 County: **MIAMI-DADE**  
 Roadway ID:  
 Lanes Exist: 0  
 Lanes Improved: 0  
 Lanes Added: 0  
 Project Length: 0  
 District: 6

Project Description: **MIAMI INTERMODAL CTR (MIC) FDOT/DISTRICT 6 LOAN REPAYMENT**

Type of Work: **FUNDING ACTION**

		Proposed Funding (in \$000s)								
		Funding Source	<2012	2012 - 2013	2013 - 2014	2014 - 2015	2015 - 2016	2016 - 2017	>2017	All Years
PHASE : Grants and Miscellaneous	LFNE		0	11,928	11,045	11,024	11,563	12,468	36,973	95,001
PHASE : Grants and Miscellaneous	LF		7,415	0	0	0	0	750	8,750	16,915
PHASE : Grants and Miscellaneous	DDR		41,584	18,935	17,000	17,380	18,500	17,750	8,000	139,149
		<b>Totals</b>	<b>48,999</b>	<b>30,863</b>	<b>28,045</b>	<b>28,404</b>	<b>30,063</b>	<b>30,968</b>	<b>53,723</b>	<b>251,065</b>

RESPONSIBLE AGENCY: **Managed by FDOT**

MPO Project Num: **DT4083241**  
 LRTP Ref.: p. F-9  
 County: **MIAMI-DADE**  
 Roadway ID:  
 Lanes Exist: 0  
 Lanes Improved: 0  
 Lanes Added: 0  
 Project Length: 0  
 District: 6

Project Description: **MIAMI INTERMODAL CTR (MIC) RENTAL CAR FACILITY (RCF) TIFIA LOAN REPAYMNT**

Type of Work: **FUNDING ACTION**

		Proposed Funding (in \$000s)								
		Funding Source	<2012	2012 - 2013	2013 - 2014	2014 - 2015	2015 - 2016	2016 - 2017	>2017	All Years
PHASE : Grants and Miscellaneous	LFNE		0	14,297	19,056	19,212	19,540	19,397	98,799	190,301
		<b>Totals</b>	<b>0</b>	<b>14,297</b>	<b>19,056</b>	<b>19,212</b>	<b>19,540</b>	<b>19,397</b>	<b>98,799</b>	<b>190,301</b>

RESPONSIBLE AGENCY: **Managed by FDOT**

MIAMI-DADE METROPOLITAN PLANNING ORGANIZATION  
 TRANSPORTATION IMPROVEMENT PROGRAM  
 PRIMARY STATE HIGHWAYS AND INTERMODAL



**Public Transportation: MULTIMODAL FACILITY**

MPO Project Num: **TA2496431**  
 LRTP Ref.: p. F-9  
 County: **MIAMI-DADE**  
 Roadway ID:  
 Lanes Exist: 0  
 Lanes Improved: 0  
 Lanes Added: 0  
 Project Length: 0  
 District: 6

Project Description: **MIAMI INTERMODAL CTR (MIC)  
 MANAGEMENT CONSULTANT**

Type of Work: **INTERMODAL HUB CAPACITY**

		Proposed Funding (in \$000s)								
		Funding Source	<2012	2012 - 2013	2013 - 2014	2014 - 2015	2015 - 2016	2016 - 2017	>2017	All Years
PHASE : Preliminary Engineering	DIH	830	150	0	0	0	0	0	0	980
PHASE : Preliminary Engineering	LF	2,284	0	0	0	0	0	0	0	2,284
PHASE : Preliminary Engineering	DS	22,483	0	0	0	0	0	0	0	22,483
PHASE : Preliminary Engineering	DDR	18,848	280	280	280	280	280	0	0	19,968
<b>Totals</b>			<b>44,445</b>	<b>430</b>	<b>280</b>	<b>280</b>	<b>280</b>	<b>280</b>	<b>0</b>	<b>45,715</b>

RESPONSIBLE AGENCY: **Managed by FDOT**

PHASE : Right of Way	BNDS	1,155	0	0	0	0	0	0	0	1,155
PHASE : Right of Way	BNCA	291	0	0	0	0	0	0	0	291
PHASE : Right of Way	DS	114	0	0	0	0	0	0	0	114
<b>Totals</b>			<b>1,560</b>	<b>0</b>	<b>0</b>	<b>0</b>	<b>0</b>	<b>0</b>	<b>0</b>	<b>1,560</b>

RESPONSIBLE AGENCY: **Managed by FDOT**

MIAMI-DADE METROPOLITAN PLANNING ORGANIZATION  
 TRANSPORTATION IMPROVEMENT PROGRAM  
 PRIMARY STATE HIGHWAYS AND INTERMODAL



**Public Transportation: MULTIMODAL FACILITY**

MPO Project Num: **TA2499375**  
 LRTP Ref.: p. 4-26  
 County: **MIAMI-DADE**  
 Roadway ID:  
 Lanes Exist: 0  
 Lanes Improved: 0  
 Lanes Added: 0  
 Project Length: 0  
 District: 6

Project Description: **MIAMI INTERMODAL CTR (MIC) RENTAL CAR FACILITY & EXIT RAMP**

Type of Work: **INTERMODAL HUB CAPACITY**

		Proposed Funding (in \$000s)								
		Funding Source	<2012	2012 - 2013	2013 - 2014	2014 - 2015	2015 - 2016	2016 - 2017	>2017	All Years
RESPONSIBLE AGENCY: <b>Managed by FDOT</b>	PHASE : Grants and Miscellaneous	DDR	3,637	606	606	606	606	0	0	6,061
		<b>Totals</b>	<b>3,637</b>	<b>606</b>	<b>606</b>	<b>606</b>	<b>606</b>	<b>0</b>	<b>0</b>	<b>6,061</b>
RESPONSIBLE AGENCY: <b>Managed by FDOT</b>	PHASE : Preliminary Engineering	DS	30	0	0	0	0	0	0	30
		<b>Totals</b>	<b>30</b>	<b>0</b>	<b>0</b>	<b>0</b>	<b>0</b>	<b>0</b>	<b>0</b>	<b>30</b>
RESPONSIBLE AGENCY: <b>Managed by FDOT</b>	PHASE : Construction	SIB1	6,061	0	0	0	0	0	0	6,061
	PHASE : Construction	TIF2	230,007	0	0	0	0	0	0	230,007
	PHASE : Construction	LFNE	106,503	0	0	0	0	0	0	106,503
	PHASE : Construction	DDR	3,092	0	0	0	0	0	0	3,092
	PHASE : Construction	DS	55	0	0	0	0	0	0	55
	PHASE : Construction	DIH	271	0	0	0	0	0	0	271
		<b>Totals</b>	<b>345,989</b>	<b>0</b>	<b>0</b>	<b>0</b>	<b>0</b>	<b>0</b>	<b>0</b>	<b>345,989</b>

MIAMI-DADE METROPOLITAN PLANNING ORGANIZATION  
 TRANSPORTATION IMPROVEMENT PROGRAM  
 PRIMARY STATE HIGHWAYS AND INTERMODAL



**Public Transportation: MULTIMODAL FACILITY**

MPO Project Num: **TA4068002**  
 LRTP Ref.: p. 4-26  
 County: **MIAMI-DADE**  
 Roadway ID:  
 Lanes Exist: 0  
 Lanes Improved: 0  
 Lanes Added: 0  
 Project Length: 0  
 District: 6

Project Description: **MIAMI INTERMODAL CTR (MIC) MIC CENTRAL STATION**

Type of Work: **INTERMODAL HUB CAPACITY**

		Proposed Funding (in \$000s)								
		Funding Source	<2012	2012 - 2013	2013 - 2014	2014 - 2015	2015 - 2016	2016 - 2017	>2017	All Years
PHASE : Grants and Miscellaneous	ACSU	0	0	20,000	0	0	0	0	0	20,000
PHASE : Grants and Miscellaneous	DDR	0	0	0	27,558	0	0	0	0	27,558
PHASE : Grants and Miscellaneous	TIFI	950	0	0	0	0	0	0	0	950
<b>Totals</b>		<b>950</b>	<b>0</b>	<b>20,000</b>	<b>27,558</b>	<b>0</b>	<b>0</b>	<b>0</b>	<b>0</b>	<b>48,508</b>

RESPONSIBLE AGENCY: **Managed by FDOT**

PHASE : Preliminary Engineering	DS	4,181	0	0	0	0	0	0	0	4,181
PHASE : Preliminary Engineering	DIH	145	0	0	0	0	0	0	0	145
PHASE : Preliminary Engineering	TIFI	3,210	0	0	0	0	0	0	0	3,210
PHASE : Preliminary Engineering	DDR	3,407	0	0	0	0	0	0	0	3,407
PHASE : Preliminary Engineering	LF	590	0	0	0	0	0	0	0	590
<b>Totals</b>		<b>11,533</b>	<b>0</b>	<b>0</b>	<b>0</b>	<b>0</b>	<b>0</b>	<b>0</b>	<b>0</b>	<b>11,533</b>

RESPONSIBLE AGENCY: **Managed by FDOT**

PHASE : Railroad and Utilities	DS	227	0	0	0	0	0	0	0	227
PHASE : Railroad and Utilities	DDR	712	120	31	0	0	0	0	0	863
<b>Totals</b>		<b>939</b>	<b>120</b>	<b>31</b>	<b>0</b>	<b>0</b>	<b>0</b>	<b>0</b>	<b>0</b>	<b>1,090</b>

RESPONSIBLE AGENCY: **Managed by FDOT**

MIAMI-DADE METROPOLITAN PLANNING ORGANIZATION  
 TRANSPORTATION IMPROVEMENT PROGRAM  
 PRIMARY STATE HIGHWAYS AND INTERMODAL



**Public Transportation: MULTIMODAL FACILITY**

MPO Project Num: **TA4068002**  
 LRTP Ref.: p. 4-26  
 County: **MIAMI-DADE**  
 Roadway ID:  
 Lanes Exist: 0  
 Lanes Improved: 0  
 Lanes Added: 0  
 Project Length: 0  
 District: 6

Project Description: **MIAMI INTERMODAL CTR (MIC) MIC CENTRAL STATION**

Type of Work: **INTERMODAL HUB CAPACITY**

		Proposed Funding (in \$000s)								
		Funding Source	<2012	2012 - 2013	2013 - 2014	2014 - 2015	2015 - 2016	2016 - 2017	>2017	All Years
PHASE : Right of Way	DIRS	411	0	0	0	0	0	0	0	411
PHASE : Right of Way	DDR	5,429	300	0	0	0	0	0	0	5,729
PHASE : Right of Way	DS	295	0	0	0	0	0	0	0	295
PHASE : Right of Way	LF	147	0	0	0	0	0	0	0	147
PHASE : Right of Way	BNDS	2	0	0	0	0	0	0	0	2
<b>Totals</b>		<b>6,284</b>	<b>300</b>	<b>0</b>	<b>0</b>	<b>0</b>	<b>0</b>	<b>0</b>	<b>0</b>	<b>6,584</b>

RESPONSIBLE AGENCY: **Managed by FDOT**

PHASE : Construction	DDR	0	5,300	0	300	0	0	0	0	5,600
PHASE : Construction	TRIP	122	0	0	0	0	0	0	0	122
PHASE : Construction	TIFI	13,290	0	0	0	0	0	0	0	13,290
PHASE : Construction	SU	36,407	0	0	0	0	0	0	0	36,407
PHASE : Construction	SIBG	5,884	0	0	0	0	0	0	0	5,884
PHASE : Construction	SIB1	39,116	0	0	0	0	0	0	0	39,116
PHASE : Construction	LF	5,412	0	0	0	0	0	0	0	5,412
PHASE : Construction	LF	3,222	0	0	0	0	0	0	0	3,222



MIAMI-DADE METROPOLITAN PLANNING ORGANIZATION  
 TRANSPORTATION IMPROVEMENT PROGRAM  
 PRIMARY STATE HIGHWAYS AND INTERMODAL



**Public Transportation: MULTIMODAL FACILITY**

MPO Project Num: **TA4068002**  
 LRTP Ref.: p. 4-26  
 County: **MIAMI-DADE**  
 Roadway ID:  
 Lanes Exist: 0  
 Lanes Improved: 0  
 Lanes Added: 0  
 Project Length: 0  
 District: 6

Project Description: **MIAMI INTERMODAL CTR (MIC) MIC CENTRAL STATION**

Type of Work: **INTERMODAL HUB CAPACITY**

		Proposed Funding (in \$000s)								
		Funding Source	<2012	2012 - 2013	2013 - 2014	2014 - 2015	2015 - 2016	2016 - 2017	>2017	All Years
PHASE : Construction	DSB4		435	0	0	0	0	0	0	435
PHASE : Construction	DS		2,116	0	0	0	0	0	0	2,116
PHASE : Construction	DDR		14,538	0	0	0	0	0	0	14,538
PHASE : Construction	DIH		80	0	0	0	0	0	0	80
		<b>Totals</b>	<b>120,622</b>	<b>5,300</b>	<b>0</b>	<b>300</b>	<b>0</b>	<b>0</b>	<b>0</b>	<b>126,222</b>

RESPONSIBLE AGENCY: **Managed by FDOT**

MIAMI-DADE METROPOLITAN PLANNING ORGANIZATION  
 TRANSPORTATION IMPROVEMENT PROGRAM  
 PRIMARY STATE HIGHWAYS AND INTERMODAL



**Public Transportation: MULTIMODAL FACILITY**

MPO Project Num: **TA4068005**  
 LRTP Ref.: p. 4-26  
 County: **MIAMI-DADE**  
 Roadway ID:  
 Lanes Exist: 0  
 Lanes Improved: 0  
 Lanes Added: 0  
 Project Length: 0  
 District: 6

Project Description: **MIAMI INTERMODAL CTR (MIC) CORE/RCF MIA MOVER STATION**

Type of Work: **INTERMODAL HUB CAPACITY**

		Proposed Funding (in \$000s)								
		Funding Source	<2012	2012 - 2013	2013 - 2014	2014 - 2015	2015 - 2016	2016 - 2017	>2017	All Years
RESPONSIBLE AGENCY: <b>Managed by FDOT</b>	PHASE : Grants and Miscellaneous	SU	4,136	0	0	0	0	0	0	4,136
		<b>Totals</b>	<b>4,136</b>	<b>0</b>	<b>0</b>	<b>0</b>	<b>0</b>	<b>0</b>	<b>0</b>	<b>4,136</b>
RESPONSIBLE AGENCY: <b>Managed by FDOT</b>	PHASE : Preliminary Engineering	DS	59	0	0	0	0	0	0	59
		<b>Totals</b>	<b>59</b>	<b>0</b>	<b>0</b>	<b>0</b>	<b>0</b>	<b>0</b>	<b>0</b>	<b>59</b>
RESPONSIBLE AGENCY: <b>Managed by FDOT</b>	PHASE : Construction	DIH	54	0	0	0	0	0	0	54
	PHASE : Construction	DS	859	0	0	0	0	0	0	859
	PHASE : Construction	SIB1	4,136	0	0	0	0	0	0	4,136
		<b>Totals</b>	<b>5,049</b>	<b>0</b>	<b>0</b>	<b>0</b>	<b>0</b>	<b>0</b>	<b>0</b>	<b>5,049</b>

MIAMI-DADE METROPOLITAN PLANNING ORGANIZATION  
 TRANSPORTATION IMPROVEMENT PROGRAM  
 PRIMARY STATE HIGHWAYS AND INTERMODAL



**Public Transportation: MULTIMODAL FACILITY**

MPO Project Num: **TA4068006**  
 LRTP Ref.: p. 4-26  
 County: **MIAMI-DADE**  
 Roadway ID:  
 Lanes Exist: 0  
 Lanes Improved: 0  
 Lanes Added: 0  
 Project Length: 0  
 District: 6

Project Description: **MIAMI INTERMODAL CTR (MIC) MIC/MIA STATION**

Type of Work: **INTERMODAL HUB CAPACITY**

RESPONSIBLE AGENCY: **Managed by FDOT**

		Proposed Funding (in \$000s)								
		Funding Source	<2012	2012 - 2013	2013 - 2014	2014 - 2015	2015 - 2016	2016 - 2017	>2017	All Years
PHASE : Grants and Miscellaneous	DDR		5,907	1,334	1,334	1,334	1,334	0	0	11,243
<b>Totals</b>			<b>5,907</b>	<b>1,334</b>	<b>1,334</b>	<b>1,334</b>	<b>1,334</b>	<b>0</b>	<b>0</b>	<b>11,243</b>

RESPONSIBLE AGENCY: **Managed by FDOT**

PHASE : Construction	DDR		23,886	0	0	0	0	0	0	23,886
PHASE : Construction	LF		3,881	0	0	0	0	0	0	3,881
PHASE : Construction	DS		143	0	0	0	0	0	0	143
PHASE : Construction	DIH		251	0	0	0	0	0	0	251
PHASE : Construction	DI		7,381	0	0	0	0	0	0	7,381
PHASE : Construction	SIB1		11,243	0	0	0	0	0	0	11,243
<b>Totals</b>			<b>46,785</b>	<b>0</b>	<b>0</b>	<b>0</b>	<b>0</b>	<b>0</b>	<b>0</b>	<b>46,785</b>

MIAMI-DADE METROPOLITAN PLANNING ORGANIZATION  
 TRANSPORTATION IMPROVEMENT PROGRAM  
 PRIMARY STATE HIGHWAYS AND INTERMODAL



**Public Transportation: MULTIMODAL FACILITY**

MPO Project Num: **TA4180841**  
 LRTP Ref.: p. F-9  
 County: **MIAMI-DADE**  
 Roadway ID: **030000**  
 Lanes Exist: **6**  
 Lanes Improved: **0**  
 Lanes Added: **0**  
 Project Length: **0.001**  
 District: **6**

Project Description: **MDT - PEDESTRIAN OVERPASS**      **AT UNIVERSITY METRORAIL STATION**

Type of Work: **INTERMODAL HUB CAPACITY**

		Proposed Funding (in \$000s)								
		Funding Source	<2012	2012 - 2013	2013 - 2014	2014 - 2015	2015 - 2016	2016 - 2017	>2017	All Years
PHASE : Grants and Miscellaneous	DPTO		49	0	0	0	0	0	0	49
PHASE : Grants and Miscellaneous	LF		800	200	0	0	0	0	0	1,000
PHASE : Grants and Miscellaneous	DDR		751	200	0	0	0	0	0	951
RESPONSIBLE AGENCY: Managed by Miami-Dade Transit		Totals	1,600	400	0	0	0	0	0	2,000

MIAMI-DADE METROPOLITAN PLANNING ORGANIZATION  
 TRANSPORTATION IMPROVEMENT PROGRAM  
 PRIMARY STATE HIGHWAYS AND INTERMODAL



**Public Transportation: MULTIMODAL FACILITY**

MPO Project Num: **TA4280114**  
 LRTP Ref.: p. 8-5  
 County: **MIAMI-DADE**  
 Roadway ID:  
 Lanes Exist: 0  
 Lanes Improved: 0  
 Lanes Added: 0  
 Project Length: 0  
 District: 6

Project Description: **MDT - NW 27TH AVENUE**

**ENHANCED BUS SERVICE  
 BUS TERMINAL**

Type of Work: **INTERMODAL HUB CAPACITY**

		Proposed Funding (in \$000s)								
		Funding Source	<2012	2012 - 2013	2013 - 2014	2014 - 2015	2015 - 2016	2016 - 2017	>2017	All Years
PHASE : Grants and Miscellaneous	DPTO		0	0	0	0	1,496	0	0	1,496
PHASE : Grants and Miscellaneous	DDR		0	0	0	0	99	0	0	99
PHASE : Grants and Miscellaneous	LF		0	0	0	0	1,595	0	0	1,595
RESPONSIBLE AGENCY: Managed by Miami-Dade Transit		Totals	0	0	0	0	3,190	0	0	3,190

<b>Yearly Total</b>	<b>648,524</b>	<b>53,650</b>	<b>69,352</b>	<b>77,694</b>	<b>55,013</b>	<b>50,365</b>	<b>152,522</b>	<b>1,107,120</b>
ic Transportation: MULTIMODAL FACITotals							<b>5 Year TIP Total</b>	<b>#####</b>

MIAMI-DADE METROPOLITAN PLANNING ORGANIZATION  
 TRANSPORTATION IMPROVEMENT PROGRAM  
 PRIMARY STATE HIGHWAYS AND INTERMODAL



**Public Transportation: RAIL**

MPO Project Num: **TR2544391**  
 LRTP Ref.: p. F-9  
 County: **DIST/ST-WIDE**  
 Roadway ID:  
 Lanes Exist: 0  
 Lanes Improved: 0  
 Lanes Added: 0  
 Project Length: 0  
 District: 6

Project Description: **D/W INTERMODAL/RAIL  
 ADMINISTRATION**

Type of Work: **PUBLIC TRANS IN-HOUSE SUPPORT**

RESPONSIBLE AGENCY: **Managed by FDOT**

		Proposed Funding (in \$000s)								
		Funding Source	<2012	2012 - 2013	2013 - 2014	2014 - 2015	2015 - 2016	2016 - 2017	>2017	All Years
PHASE :	Grants and Miscellaneous	D	1,048	70	70	70	70	70	0	1,398
		Totals	1,048	70	70	70	70	70	0	1,398

MPO Project Num: **TR2544411**  
 LRTP Ref.: p. F-9  
 County: **DIST/ST-WIDE**  
 Roadway ID:  
 Lanes Exist: 0  
 Lanes Improved: 0  
 Lanes Added: 0  
 Project Length: 0  
 District: 6

Project Description: **D/W INTERMODAL/RAIL GRANTS  
 MANAGEMENT**

Type of Work: **PUBLIC TRANS IN-HOUSE SUPPORT**

RESPONSIBLE AGENCY: **Managed by FDOT**

		Proposed Funding (in \$000s)								
		Funding Source	<2012	2012 - 2013	2013 - 2014	2014 - 2015	2015 - 2016	2016 - 2017	>2017	All Years
PHASE :	Grants and Miscellaneous	D	958	30	30	30	85	85	0	1,218
		Totals	958	30	30	30	85	85	0	1,218

MIAMI-DADE METROPOLITAN PLANNING ORGANIZATION  
 TRANSPORTATION IMPROVEMENT PROGRAM  
 PRIMARY STATE HIGHWAYS AND INTERMODAL



**Public Transportation: RAIL**

MPO Project Num: **TR4284902**  
 LRTP Ref.: p. F-9  
 County: **DIST/ST-WIDE**  
 Roadway ID:  
 Lanes Exist: 0  
 Lanes Improved: 0  
 Lanes Added: 0  
 Project Length: 0  
 District: 99

Project Description: **FL RAIL ENTERPRISE OPERATING -  
 DISTRICTS TO CHARGE TIME**

Type of Work: **RAIL REVENUE/OPERATIONA IMPR**

RESPONSIBLE AGENCY: **Managed by FDOT**

		Proposed Funding (in \$000s)								
		Funding Source	<2012	2012 - 2013	2013 - 2014	2014 - 2015	2015 - 2016	2016 - 2017	>2017	All Years
PHASE :	Preliminary Engineering	DIH	5	0	0	0	0	0	0	5
		Totals	5	0	0	0	0	0	0	5

<b>Yearly Total</b>	<b>2,011</b>	<b>100</b>	<b>100</b>	<b>100</b>	<b>155</b>	<b>155</b>	<b>0</b>	<b>2,621</b>
Public Transportation: RAIL Totals							<b>5 Year TIP Total</b>	<b>2,621</b>

MIAMI-DADE METROPOLITAN PLANNING ORGANIZATION  
 TRANSPORTATION IMPROVEMENT PROGRAM  
 PRIMARY STATE HIGHWAYS AND INTERMODAL



**Public Transportation: SEAPORT**

MPO Project Num: **SP2544522**  
 LRTP Ref.: p. F-9  
 County: **MIAMI-DADE**  
 Roadway ID:  
 Lanes Exist: 0  
 Lanes Improved: 0  
 Lanes Added: 0  
 Project Length: 0  
 District: 6

Project Description: **PORT OF MIAMI**

**SOUTH FISHERMAN'S  
 CHANNEL**

Type of Work: **SEAPORT CAPACITY PROJECT**

		Proposed Funding (in \$000s)								
		Funding Source	<2012	2012 - 2013	2013 - 2014	2014 - 2015	2015 - 2016	2016 - 2017	>2017	All Years
PHASE : Grants and Miscellaneous	LF		18,610	1,011	0	0	0	0	0	19,621
PHASE : Grants and Miscellaneous	DIS		1,009	0	0	0	0	0	0	1,009
PHASE : Grants and Miscellaneous	LF		2,437	9,928	18,503	0	0	0	0	30,868
PHASE : Grants and Miscellaneous	DIS		322	0	0	0	0	0	0	322
PHASE : Grants and Miscellaneous	DS		2,806	780	0	0	0	0	0	3,586
PHASE : Grants and Miscellaneous	COE		2,142	0	0	0	0	0	0	2,142
PHASE : Grants and Miscellaneous	GMR		50,000	0	0	0	0	0	0	50,000
PHASE : Grants and Miscellaneous	GMR		0	25,847	17,500	0	0	0	0	43,347
PHASE : Grants and Miscellaneous	COE		16,372	0	0	0	0	0	0	16,372
PHASE : Grants and Miscellaneous	DDR		1,700	231	0	0	0	0	0	1,931
PHASE : Grants and Miscellaneous	DPTO		1,003	0	0	0	0	0	0	1,003
		<b>Totals</b>	<b>96,401</b>	<b>37,797</b>	<b>36,003</b>	<b>0</b>	<b>0</b>	<b>0</b>	<b>0</b>	<b>170,201</b>

RESPONSIBLE AGENCY: **Managed by Port Miami**



MIAMI-DADE METROPOLITAN PLANNING ORGANIZATION  
 TRANSPORTATION IMPROVEMENT PROGRAM  
 PRIMARY STATE HIGHWAYS AND INTERMODAL



**Public Transportation: SEAPORT**

MPO Project Num: **SP2544571**  
 LRTP Ref.: p. F-9  
 County: **DIST/ST-WIDE**  
 Roadway ID:  
 Lanes Exist: 0  
 Lanes Improved: 0  
 Lanes Added: 0  
 Project Length: 0  
 District: 6

Project Description: **DISTRCTWIDE SEAPORTS  
 ADMINISTRATION**

Type of Work: **PUBLIC TRANS IN-HOUSE SUPPORT**

		Proposed Funding (in \$000s)								
		Funding Source	<2012	2012 - 2013	2013 - 2014	2014 - 2015	2015 - 2016	2016 - 2017	>2017	All Years
PHASE :	Grants and Miscellaneous	D	472	50	50	50	50	50	0	722
		Totals	472	50	50	50	50	50	0	722

RESPONSIBLE AGENCY: **Managed by FDOT**

MIAMI-DADE METROPOLITAN PLANNING ORGANIZATION  
 TRANSPORTATION IMPROVEMENT PROGRAM  
 PRIMARY STATE HIGHWAYS AND INTERMODAL



**Public Transportation: SEAPORT**

MPO Project Num: **SP4311261**  
 LRTP Ref.: p. F-9  
 County: **MIAMI-DADE**  
 Roadway ID:  
 Lanes Exist: 0  
 Lanes Improved: 0  
 Lanes Added: 0  
 Project Length: 0  
 District: 6

Project Description: **PORT OF MIAMI**

**FROM PORT OF MIAMI (POM) TO POST PANAMAX CRANES**

Type of Work: **SEAPORT CAPACITY PROJECT**

		Proposed Funding (in \$000s)								
		Funding Source	<2012	2012 - 2013	2013 - 2014	2014 - 2015	2015 - 2016	2016 - 2017	>2017	All Years
PHASE : Grants and Miscellaneous	PORT		0	1,055	0	0	0	0	0	1,055
PHASE : Grants and Miscellaneous	PORB		2,880	0	0	0	0	0	0	2,880
PHASE : Grants and Miscellaneous	LF		2,880	1,055	0	0	0	0	0	3,935
PHASE : Grants and Miscellaneous	DPTO		0	0	0	0	0	1,374	0	1,374
PHASE : Grants and Miscellaneous	LF		0	0	0	0	0	1,374	0	1,374
		Totals	5,760	2,110	0	0	0	2,748	0	10,618

RESPONSIBLE AGENCY: **Managed by Port Miami**

<b>Yearly Total</b>	<b>102,633</b>	<b>39,957</b>	<b>36,053</b>	<b>50</b>	<b>50</b>	<b>2,798</b>	<b>0</b>	<b>181,541</b>
<b>Public Transportation: SEAPORT Totals</b>							<b>5 Year TIP Total</b>	<b>181,541</b>

MIAMI-DADE METROPOLITAN PLANNING ORGANIZATION  
 TRANSPORTATION IMPROVEMENT PROGRAM  
 PRIMARY STATE HIGHWAYS AND INTERMODAL



**Public Transportation: SFRTA**

MPO Project Num: **TR4268621**  
 LRTP Ref.: p. F-9  
 County:  
 Roadway ID:  
 Lanes Exist: 0  
 Lanes Improved: 0  
 Lanes Added: 0  
 Project Length:  
 District:

Project Description: **SFRTA-New Freedom Program**

**FTA Section 5317**

Type of Work: **Operating/Admin Assistance**

RESPONSIBLE AGENCY:

RESPONSIBLE AGENCY:

		Proposed Funding (in \$000s)								
		Funding Source	<2012	2012 - 2013	2013 - 2014	2014 - 2015	2015 - 2016	2016 - 2017	>2017	All Years
PHASE : CAP	FTA		0	1,000	1,000	1,000	1,000	1,000	0	5,000
	Totals		0	1,000	1,000	1,000	1,000	1,000	0	5,000
PHASE : OPS	FTA		0	600	600	600	600	600	0	3,000
	Totals		0	600	600	600	600	600	0	3,000

MIAMI-DADE METROPOLITAN PLANNING ORGANIZATION  
 TRANSPORTATION IMPROVEMENT PROGRAM  
 PRIMARY STATE HIGHWAYS AND INTERMODAL



**Public Transportation: SFRTA**

MPO Project Num: **TR4297081**  
 LRTP Ref.: p. F-9  
 County:  
 Roadway ID:  
 Lanes Exist: 0  
 Lanes Improved: 0  
 Lanes Added: 0  
 Project Length:  
 District:

Project Description: **SFRTA-JARC**

**FTA Section 5316**

Type of Work: **Operating/Admin Assistance**

RESPONSIBLE AGENCY:

RESPONSIBLE AGENCY:

		Proposed Funding (in \$000s)								
		Funding Source	<2012	2012 - 2013	2013 - 2014	2014 - 2015	2015 - 2016	2016 - 2017	>2017	All Years
PHASE : CAP	FTA		0	800	800	800	800	800	0	4,000
	<b>Totals</b>		0	800	800	800	800	800	0	4,000
PHASE : OPS	FTA		0	1,500	1,500	1,500	1,500	1,500	0	7,500
	<b>Totals</b>		0	1,500	1,500	1,500	1,500	1,500	0	7,500

<b>Yearly Total</b>	0	3,900	3,900	3,900	3,900	3,900	0	19,500	
Public Transportation: SFRTA Totals								<b>5 Year TIP Total</b>	19,500

MIAMI-DADE METROPOLITAN PLANNING ORGANIZATION  
 TRANSPORTATION IMPROVEMENT PROGRAM  
 PRIMARY STATE HIGHWAYS AND INTERMODAL



**Public Transportation: TRANSIT**

MPO Project Num: **TA2495815**  
 LRTP Ref.: p. F-9  
 County: **MIAMI-DADE**  
 Roadway ID:  
 Lanes Exist: 0  
 Lanes Improved: 0  
 Lanes Added: 0  
 Project Length: 0  
 District: 6

Project Description: **SOUTH FLA COMMUTER SERVICES  
 826/836 INTRCHG COMMUTER  
 INCENTIVE PLAN**

Type of Work: **COMMUTER TRANS. ASSISTANCE**

		Proposed Funding (in \$000s)								
		Funding Source	<2012	2012 - 2013	2013 - 2014	2014 - 2015	2015 - 2016	2016 - 2017	>2017	All Years
PHASE :	Preliminary Engineering	SU	715	736	759	0	0	0	0	2,210
		Totals	715	736	759	0	0	0	0	2,210

RESPONSIBLE AGENCY: **Managed by FDOT**

MIAMI-DADE METROPOLITAN PLANNING ORGANIZATION  
 TRANSPORTATION IMPROVEMENT PROGRAM  
 PRIMARY STATE HIGHWAYS AND INTERMODAL



**Public Transportation: TRANSIT**

MPO Project Num: **TA2516845**  
 LRTP Ref.: p. 5-4  
 County: **MIAMI-DADE**  
 Roadway ID: **000604**  
 Lanes Exist: **2**  
 Lanes Improved: **0**  
 Lanes Added: **0**  
 Project Length: **0.33**  
 District: **6**

Project Description: **SR 7/SR 9 GOLDEN GLADES PARK & RIDE (WEST LOT) INTERCHANGE**

Type of Work: **PARK AND RIDE LOTS**

RESPONSIBLE AGENCY: **Managed by FDOT**

RESPONSIBLE AGENCY: **Managed by FDOT**

		Proposed Funding (in \$000s)								
		Funding Source	<2012	2012 - 2013	2013 - 2014	2014 - 2015	2015 - 2016	2016 - 2017	>2017	All Years
PHASE : Preliminary Engineering	DDR		100	0	0	0	0	0	0	100
PHASE : Preliminary Engineering	DIH		25	0	0	0	0	0	0	25
		<b>Totals</b>	<b>125</b>	<b>0</b>	<b>0</b>	<b>0</b>	<b>0</b>	<b>0</b>	<b>0</b>	<b>125</b>
PHASE : Construction	DPTO		0	0	1,253	0	0	0	0	1,253
PHASE : Construction	DIH		0	0	64	0	0	0	0	64
		<b>Totals</b>	<b>0</b>	<b>0</b>	<b>1,317</b>	<b>0</b>	<b>0</b>	<b>0</b>	<b>0</b>	<b>1,317</b>

MIAMI-DADE METROPOLITAN PLANNING ORGANIZATION  
 TRANSPORTATION IMPROVEMENT PROGRAM  
 PRIMARY STATE HIGHWAYS AND INTERMODAL



**Public Transportation: TRANSIT**

MPO Project Num: **TA2538911**  
 LRTP Ref.: p. F-9  
 County: **DIST/ST-WIDE**  
 Roadway ID:  
 Lanes Exist: 0  
 Lanes Improved: 0  
 Lanes Added: 0  
 Project Length: 0  
 District: 6

Project Description: **DISTRICTWIDE TRANSIT**

Type of Work: **PUBLIC TRANS IN-HOUSE SUPPORT**

RESPONSIBLE AGENCY: **Managed by FDOT**

		Proposed Funding (in \$000s)								
		Funding Source	<2012	2012 - 2013	2013 - 2014	2014 - 2015	2015 - 2016	2016 - 2017	>2017	All Years
PHASE :	Grants and Miscellaneous	D	146	25	25	25	25	30	0	276
		Totals	146	25	25	25	25	30	0	276

MPO Project Num: **TA2538921**  
 LRTP Ref.: p. F-9  
 County: **DIST/ST-WIDE**  
 Roadway ID:  
 Lanes Exist: 0  
 Lanes Improved: 0  
 Lanes Added: 0  
 Project Length: 0  
 District: 6

Project Description: **DISTRICTWIDE TRANSIT**

Type of Work: **PUBLIC TRANS IN-HOUSE SUPPORT**

RESPONSIBLE AGENCY: **Managed by FDOT**

		Proposed Funding (in \$000s)								
		Funding Source	<2012	2012 - 2013	2013 - 2014	2014 - 2015	2015 - 2016	2016 - 2017	>2017	All Years
PHASE :	Grants and Miscellaneous	D	938	35	35	35	50	50	0	1,143
		Totals	938	35	35	35	50	50	0	1,143

MIAMI-DADE METROPOLITAN PLANNING ORGANIZATION  
 TRANSPORTATION IMPROVEMENT PROGRAM  
 PRIMARY STATE HIGHWAYS AND INTERMODAL



**Public Transportation: TRANSIT**

MPO Project Num: **TA2538971**  
 LRTP Ref.: p. F-9  
 County: **DIST/ST-WIDE**  
 Roadway ID:  
 Lanes Exist: 0  
 Lanes Improved: 0  
 Lanes Added: 0  
 Project Length: 0  
 District: 6

Project Description: **DISTRICTWIDE TRANSIT MOTION SUPPORT**

Type of Work: **PUBLIC TRANS IN-HOUSE SUPPORT**

RESPONSIBLE AGENCY: **Managed by FDOT**

		Proposed Funding (in \$000s)								
		Funding Source	<2012	2012 - 2013	2013 - 2014	2014 - 2015	2015 - 2016	2016 - 2017	>2017	All Years
PHASE :	Grants and Miscellaneous	D	558	30	30	30	50	50	0	748
		Totals	558	30	30	30	50	50	0	748

MPO Project Num: **TA2539081**  
 LRTP Ref.: p. F-9  
 County: **DIST/ST-WIDE**  
 Roadway ID:  
 Lanes Exist: 0  
 Lanes Improved: 0  
 Lanes Added: 0  
 Project Length: 0  
 District: 6

Project Description: **DISTRICTWIDE TRANSIT SPECIAL PROJECTS**

Type of Work: **PUBLIC TRANS IN-HOUSE SUPPORT**

RESPONSIBLE AGENCY: **Managed by FDOT**

		Proposed Funding (in \$000s)								
		Funding Source	<2012	2012 - 2013	2013 - 2014	2014 - 2015	2015 - 2016	2016 - 2017	>2017	All Years
PHASE :	Grants and Miscellaneous	D	1,232	80	80	80	80	80	0	1,632
		Totals	1,232	80	80	80	80	80	0	1,632



MIAMI-DADE METROPOLITAN PLANNING ORGANIZATION  
 TRANSPORTATION IMPROVEMENT PROGRAM  
 PRIMARY STATE HIGHWAYS AND INTERMODAL



**Public Transportation: TRANSIT**

MPO Project Num: **TA4051333**  
 LRTP Ref.: p. F-9  
 County: **MIAMI-DADE**  
 Roadway ID:  
 Lanes Exist: 0  
 Lanes Improved: 0  
 Lanes Added: 0  
 Project Length: 0  
 District: 6

Project Description: **MDT - FTA SEC 5309 METRORAIL & METROMOVER GUIDEWAY BRIDGE INSPECTNS**

Type of Work: **FIXED GUIDEWAY IMPROVEMENTS**

		Proposed Funding (in \$000s)								
		Funding Source	<2012	2012 - 2013	2013 - 2014	2014 - 2015	2015 - 2016	2016 - 2017	>2017	All Years
PHASE : Grants and Miscellaneous	SU		0	1,000	1,000	1,000	0	0	0	3,000
PHASE : Grants and Miscellaneous	FTAT		0	1,000	1,000	1,000	0	0	0	3,000
PHASE : Grants and Miscellaneous	LF		0	250	250	250	0	0	0	750
RESPONSIBLE AGENCY: Managed by Miami-Dade Transit		Totals	0	2,250	2,250	2,250	0	0	0	6,750

MIAMI-DADE METROPOLITAN PLANNING ORGANIZATION  
 TRANSPORTATION IMPROVEMENT PROGRAM  
 PRIMARY STATE HIGHWAYS AND INTERMODAL



**Public Transportation: TRANSIT**

MPO Project Num: **TA4051334**  
 LRTP Ref.: p. F-9  
 County: **MIAMI-DADE**  
 Roadway ID:  
 Lanes Exist: 0  
 Lanes Improved: 0  
 Lanes Added: 0  
 Project Length: 0  
 District: 6

Project Description: **MDT - FTA SEC 5309 METRORAIL & METROMOVER GUIDEWAY BRIDGE INSPECTNS**

Type of Work: **FIXED GUIDEWAY IMPROVEMENTS**

		Proposed Funding (in \$000s)								
		Funding Source	<2012	2012 - 2013	2013 - 2014	2014 - 2015	2015 - 2016	2016 - 2017	>2017	All Years
PHASE : Grants and Miscellaneous	FTAT		0	0	0	0	1,000	1,000	0	2,000
PHASE : Grants and Miscellaneous	LF		0	0	0	0	250	250	0	500
PHASE : Grants and Miscellaneous	SU		0	0	0	0	1,000	1,000	0	2,000
RESPONSIBLE AGENCY: Managed by Miami-Dade Transit		Totals	0	0	0	0	2,250	2,250	0	4,500

MIAMI-DADE METROPOLITAN PLANNING ORGANIZATION  
 TRANSPORTATION IMPROVEMENT PROGRAM  
 PRIMARY STATE HIGHWAYS AND INTERMODAL



**Public Transportation: TRANSIT**

MPO Project Num: **TA4094912**  
 LRTP Ref.: p. F-9  
 County: **DIST/ST-WIDE**  
 Roadway ID:  
 Lanes Exist: 0  
 Lanes Improved: 0  
 Lanes Added: 0  
 Project Length: 0  
 District: 6

Project Description: **DISTRICTWIDE PUBLIC  
 TRANSPORTATION CONSULTANT**

Type of Work: **PTO STUDIES**

RESPONSIBLE AGENCY: **Managed by FDOT**

RESPONSIBLE AGENCY: **Managed by FDOT**

		Proposed Funding (in \$000s)								
		Funding Source	<2012	2012 - 2013	2013 - 2014	2014 - 2015	2015 - 2016	2016 - 2017	>2017	All Years
PHASE : Preliminary Engineering	D		3,073	200	450	350	450	400	0	4,923
PHASE : Preliminary Engineering	DS		290	0	0	0	0	0	0	290
<b>Totals</b>			<b>3,363</b>	<b>200</b>	<b>450</b>	<b>350</b>	<b>450</b>	<b>400</b>	<b>0</b>	<b>5,213</b>
PHASE : Construction	DS		145	0	0	0	0	0	0	145
<b>Totals</b>			<b>145</b>	<b>0</b>	<b>0</b>	<b>0</b>	<b>0</b>	<b>0</b>	<b>0</b>	<b>145</b>

MIAMI-DADE METROPOLITAN PLANNING ORGANIZATION  
 TRANSPORTATION IMPROVEMENT PROGRAM  
 PRIMARY STATE HIGHWAYS AND INTERMODAL



**Public Transportation: TRANSIT**

MPO Project Num: **TA4094913**  
 LRTP Ref.: p. F-9  
 County: **DIST/ST-WIDE**  
 Roadway ID:  
 Lanes Exist: 0  
 Lanes Improved: 0  
 Lanes Added: 0  
 Project Length: 0  
 District: 6

Project Description: **DISTRICTWIDE PUBLIC  
 TRANSPORTATION CONSULTANT**

Type of Work: **PTO STUDIES**

		Proposed Funding (in \$000s)								
		Funding Source	<2012	2012 - 2013	2013 - 2014	2014 - 2015	2015 - 2016	2016 - 2017	>2017	All Years
PHASE : Preliminary Engineering	DS		150	0	0	0	0	0	0	150
PHASE : Preliminary Engineering	D		3,227	200	450	400	400	400	0	5,077
PHASE : Preliminary Engineering	DPTO		200	0	0	0	0	0	0	200
		<b>Totals</b>	<b>3,577</b>	<b>200</b>	<b>450</b>	<b>400</b>	<b>400</b>	<b>400</b>	<b>0</b>	<b>5,427</b>

RESPONSIBLE AGENCY: **Managed by FDOT**

MPO Project Num: **TA4094917**  
 LRTP Ref.: p. F-9  
 County: **DIST/ST-WIDE**  
 Roadway ID:  
 Lanes Exist: 0  
 Lanes Improved: 0  
 Lanes Added: 0  
 Project Length: 0  
 District: 6

Project Description: **DISTRICTWIDE PUBLIC  
 TRANSPORTATION CONSULTANT PTO  
 STUDIES**

Type of Work: **PTO STUDIES**

		Proposed Funding (in \$000s)								
		Funding Source	<2012	2012 - 2013	2013 - 2014	2014 - 2015	2015 - 2016	2016 - 2017	>2017	All Years
PHASE : Preliminary Engineering	D		0	50	0	0	0	0	0	50
PHASE : Preliminary Engineering	DS		0	100	100	0	0	0	0	200
		<b>Totals</b>	<b>0</b>	<b>150</b>	<b>100</b>	<b>0</b>	<b>0</b>	<b>0</b>	<b>0</b>	<b>250</b>

RESPONSIBLE AGENCY: **Managed by FDOT**

MIAMI-DADE METROPOLITAN PLANNING ORGANIZATION  
 TRANSPORTATION IMPROVEMENT PROGRAM  
 PRIMARY STATE HIGHWAYS AND INTERMODAL



**Public Transportation: TRANSIT**

MPO Project Num: **TA4094918**  
 LRTP Ref.: p. F-9  
 County: **DIST/ST-WIDE**  
 Roadway ID:  
 Lanes Exist: 0  
 Lanes Improved: 0  
 Lanes Added: 0  
 Project Length: 0  
 District: 6

Project Description: **DISTRICTWIDE PUBLIC  
 TRANSPORTATION CONSULTANT PTO  
 STUDIES**

Type of Work: **PTO STUDIES**

RESPONSIBLE AGENCY: **Managed by FDOT**

		Proposed Funding (in \$000s)								
		Funding Source	<2012	2012 - 2013	2013 - 2014	2014 - 2015	2015 - 2016	2016 - 2017	>2017	All Years
PHASE :	Preliminary Engineering	DS	0	0	0	100	200	0	0	300
PHASE :	Preliminary Engineering	D	0	150	0	0	0	0	0	150
		<b>Totals</b>	<b>0</b>	<b>150</b>	<b>0</b>	<b>100</b>	<b>200</b>	<b>0</b>	<b>0</b>	<b>450</b>

MPO Project Num: **TA4094919**  
 LRTP Ref.: p. F-9  
 County: **DIST/ST-WIDE**  
 Roadway ID:  
 Lanes Exist: 0  
 Lanes Improved: 0  
 Lanes Added: 0  
 Project Length: 0  
 District: 6

Project Description: **D/W PTO PTO STUDIES CONSULTANT**

Type of Work: **PTO STUDIES**

RESPONSIBLE AGENCY: **Managed by FDOT**

		Proposed Funding (in \$000s)								
		Funding Source	<2012	2012 - 2013	2013 - 2014	2014 - 2015	2015 - 2016	2016 - 2017	>2017	All Years
PHASE :	Preliminary Engineering	DS	0	0	0	0	0	100	0	100
		<b>Totals</b>	<b>0</b>	<b>0</b>	<b>0</b>	<b>0</b>	<b>0</b>	<b>100</b>	<b>0</b>	<b>100</b>

MIAMI-DADE METROPOLITAN PLANNING ORGANIZATION  
 TRANSPORTATION IMPROVEMENT PROGRAM  
 PRIMARY STATE HIGHWAYS AND INTERMODAL



**Public Transportation: TRANSIT**

MPO Project Num: **TA4133601**  
 L RTP Ref.: p. F-9  
 County: **DIST/ST-WIDE**  
 Roadway ID:  
 Lanes Exist: 0  
 Lanes Improved: 0  
 Lanes Added: 0  
 Project Length: 0  
 District: 99

Project Description: **FTA SECTION 5310 BUS PURCHASE**

Type of Work: **PURCHASE VEHICLES/EQUIPMENT**

		Proposed Funding (in \$000s)								
		Funding Source	<2012	2012 - 2013	2013 - 2014	2014 - 2015	2015 - 2016	2016 - 2017	>2017	All Years
PHASE : Grants and Miscellaneous	DPTO	626	150	0	0	0	0	0	0	776
PHASE : Grants and Miscellaneous	DPTO	0	0	150	150	150	150	150	0	600
PHASE : Grants and Miscellaneous	DS	857	0	0	0	0	0	0	0	857
PHASE : Grants and Miscellaneous	DU	12,074	0	0	0	0	0	0	0	12,074
PHASE : Grants and Miscellaneous	LF	1,484	150	150	150	150	150	150	0	2,234
PHASE : Grants and Miscellaneous	DU	0	1,200	1,200	1,200	1,200	1,200	1,200	0	6,000
<b>Totals</b>			15,041	1,500	1,500	1,500	1,500	1,500	0	22,541

RESPONSIBLE AGENCY: **Managed by Non-Profit Agencies**

MIAMI-DADE METROPOLITAN PLANNING ORGANIZATION  
TRANSPORTATION IMPROVEMENT PROGRAM  
PRIMARY STATE HIGHWAYS AND INTERMODAL



**Public Transportation: TRANSIT**

MPO Project Num: **TA4145361**  
LRTP Ref.: p. F-9  
County: **MIAMI-DADE**  
Roadway ID:  
Lanes Exist: 0  
Lanes Improved: 0  
Lanes Added: 0  
Project Length: 0  
District: 6

Project Description: **SOUTH FLA VANPOOL MIAMI-DADE COUNTY MPO MARKETING**

Type of Work: **COMMUTER TRANS. ASSISTANCE**

		Proposed Funding (in \$000s)								
		Funding Source	<2012	2012 - 2013	2013 - 2014	2014 - 2015	2015 - 2016	2016 - 2017	>2017	All Years
PHASE : Grants and Miscellaneous	DPTO		275	75	0	0	0	0	0	350
PHASE : Grants and Miscellaneous	SU		475	75	0	0	0	0	0	550
RESPONSIBLE AGENCY: <b>Managed by Miami-Dade MPO</b>		Totals	750	150	0	0	0	0	0	900

MPO Project Num: **TA4145362**  
LRTP Ref.: p. F-9  
County: **MIAMI-DADE**  
Roadway ID:  
Lanes Exist: 0  
Lanes Improved: 0  
Lanes Added: 0  
Project Length: 0  
District: 6

Project Description: **SOUTH FLA VANPOOL MIAMI-DADE COUNTY MPO MARKETING**

Type of Work: **COMMUTER TRANS. ASSISTANCE**

		Proposed Funding (in \$000s)								
		Funding Source	<2012	2012 - 2013	2013 - 2014	2014 - 2015	2015 - 2016	2016 - 2017	>2017	All Years
PHASE : Grants and Miscellaneous	DPTO		0	0	75	75	75	75	0	300
PHASE : Grants and Miscellaneous	SU		0	0	75	75	75	75	0	300
RESPONSIBLE AGENCY: <b>Managed by Miami-Dade MPO</b>		Totals	0	0	150	150	150	150	0	600

MIAMI-DADE METROPOLITAN PLANNING ORGANIZATION  
TRANSPORTATION IMPROVEMENT PROGRAM  
PRIMARY STATE HIGHWAYS AND INTERMODAL



**Public Transportation: TRANSIT**

MPO Project Num: **TA4162222**  
LRTP Ref.: p. F-9  
County: **DIST/ST-WIDE**  
Roadway ID:  
Lanes Exist: 0  
Lanes Improved: 0  
Lanes Added: 0  
Project Length: 0  
District: 6

Project Description: **SOUTH FL VANPOOL - FTA 5307 &  
STATE TRANSIT BLOCK GRANT FROM  
MDT**

Type of Work: **COMMUTER TRANS. ASSISTANCE**

		Proposed Funding (in \$000s)								
		Funding Source	<2012	2012 - 2013	2013 - 2014	2014 - 2015	2015 - 2016	2016 - 2017	>2017	All Years
PHASE : Grants and Miscellaneous	LF		372	337	337	0	0	0	0	1,046
PHASE : Grants and Miscellaneous	FTA		1,675	1,705	1,450	0	0	0	0	4,830
RESPONSIBLE AGENCY: <b>Managed by Miami-Dade MPO</b>		Totals	2,047	2,042	1,787	0	0	0	0	5,876

MPO Project Num: **TA4162223**  
LRTP Ref.: p. F-9  
County: **DIST/ST-WIDE**  
Roadway ID:  
Lanes Exist: 0  
Lanes Improved: 0  
Lanes Added: 0  
Project Length: 0  
District: 6

Project Description: **SOUTH FL VANPOOL - FTA 5307 &  
STATE TRANSIT BLOCK GRANT FROM  
MDT**

Type of Work: **COMMUTER TRANS. ASSISTANCE**

		Proposed Funding (in \$000s)								
		Funding Source	<2012	2012 - 2013	2013 - 2014	2014 - 2015	2015 - 2016	2016 - 2017	>2017	All Years
PHASE : Grants and Miscellaneous	LF		0	0	0	337	337	337	0	1,011
PHASE : Grants and Miscellaneous	FTA		0	0	0	1,710	1,710	1,710	0	5,130
RESPONSIBLE AGENCY: <b>Managed by Miami-Dade Transit</b>		Totals	0	0	0	2,047	2,047	2,047	0	6,141



MIAMI-DADE METROPOLITAN PLANNING ORGANIZATION  
 TRANSPORTATION IMPROVEMENT PROGRAM  
 PRIMARY STATE HIGHWAYS AND INTERMODAL



**Public Transportation: TRANSIT**

MPO Project Num: **TA4179172**  
 LRTP Ref.: p. F-9  
 County: **MIAMI-DADE**  
 Roadway ID:  
 Lanes Exist: 0  
 Lanes Improved: 0  
 Lanes Added: 0  
 Project Length: 0  
 District: 6

Project Description: **MDT-S MIA DADE BSWY ROUTES FROM DADELAND TO FL. CITY OPERATING ASSISTNC**

Type of Work: **URBAN CORRIDOR IMPROVEMENTS**

		Proposed Funding (in \$000s)								
		Funding Source	<2012	2012 - 2013	2013 - 2014	2014 - 2015	2015 - 2016	2016 - 2017	>2017	All Years
PHASE : Grants and Miscellaneous		DDR	715	0	0	0	0	0	0	715
PHASE : Grants and Miscellaneous		DPTO	43	664	899	1,100	745	0	0	3,451
RESPONSIBLE AGENCY: <b>Managed by Miami-Dade Transit</b>		Totals	758	664	899	1,100	745	0	0	4,166

MPO Project Num: **TA4179173**  
 LRTP Ref.: p. F-9  
 County: **MIAMI-DADE**  
 Roadway ID:  
 Lanes Exist: 0  
 Lanes Improved: 0  
 Lanes Added: 0  
 Project Length: 0  
 District: 6

Project Description: **MDT-S MIA DADE BSWY ROUTES FROM DADELAND TO FL. CITY OPERATING ASSISTNC**

Type of Work: **URBAN CORRIDOR IMPROVEMENTS**

		Proposed Funding (in \$000s)								
		Funding Source	<2012	2012 - 2013	2013 - 2014	2014 - 2015	2015 - 2016	2016 - 2017	>2017	All Years
PHASE : Grants and Miscellaneous		DPTO	0	664	899	1,100	745	1,000	0	4,408
RESPONSIBLE AGENCY: <b>Managed by Miami-Dade Transit</b>		Totals	0	664	899	1,100	745	1,000	0	4,408

MIAMI-DADE METROPOLITAN PLANNING ORGANIZATION  
 TRANSPORTATION IMPROVEMENT PROGRAM  
 PRIMARY STATE HIGHWAYS AND INTERMODAL



**Public Transportation: TRANSIT**

MPO Project Num: **TA4179942**  
 LRTP Ref.: p. F-9  
 County: **MIAMI-DADE**  
 Roadway ID:  
 Lanes Exist: 0  
 Lanes Improved: 0  
 Lanes Added: 0  
 Project Length: 0  
 District: 6

Project Description: **MDT ROUTE 133 RE-ALIGNMENT MIC  
 CONSTRUCTION MOT**

Type of Work: **OPERATING FOR FIXED ROUTE**

RESPONSIBLE AGENCY: **Managed by Miami-Dade Transit**

		Proposed Funding (in \$000s)								
		Funding Source	<2012	2012 - 2013	2013 - 2014	2014 - 2015	2015 - 2016	2016 - 2017	>2017	All Years
PHASE : Grants and Miscellaneous	DS		293	156	0	0	0	0	0	449
		Totals	293	156	0	0	0	0	0	449

MPO Project Num: **TA4180512**  
 LRTP Ref.: p. F-9  
 County: **DIST/ST-WIDE**  
 Roadway ID:  
 Lanes Exist: 0  
 Lanes Improved: 0  
 Lanes Added: 0  
 Project Length: 0  
 District: 6

Project Description: **MDT - DADE/MONROE EXPRESS FROM FLORIDA CITY TO MARATHON (MM50)**

Type of Work: **COMMUTER TRANS. ASSISTANCE**

RESPONSIBLE AGENCY: **Managed by Miami-Dade Transit**

		Proposed Funding (in \$000s)								
		Funding Source	<2012	2012 - 2013	2013 - 2014	2014 - 2015	2015 - 2016	2016 - 2017	>2017	All Years
PHASE : Grants and Miscellaneous	DS		0	0	0	350	0	0	0	350
PHASE : Grants and Miscellaneous	DPTO		1,100	850	850	500	0	0	0	3,300
PHASE : Grants and Miscellaneous	LF		1,100	850	850	850	0	0	0	3,650
		Totals	2,200	1,700	1,700	1,700	0	0	0	7,300

MIAMI-DADE METROPOLITAN PLANNING ORGANIZATION  
 TRANSPORTATION IMPROVEMENT PROGRAM  
 PRIMARY STATE HIGHWAYS AND INTERMODAL



**Public Transportation: TRANSIT**

MPO Project Num: **TA4180513**  
 LRTP Ref.: p. F-9  
 County: **DIST/ST-WIDE**  
 Roadway ID:  
 Lanes Exist: 0  
 Lanes Improved: 0  
 Lanes Added: 0  
 Project Length: 0  
 District: 6

Project Description: **MDT - DADE/MONROE EXPRESS BUS FROM FL CITY TO MARATHON (MM50) ROUTE**

Type of Work: **COMMUTER TRANS. ASSISTANCE**

		Proposed Funding (in \$000s)								
		Funding Source	<2012	2012 - 2013	2013 - 2014	2014 - 2015	2015 - 2016	2016 - 2017	>2017	All Years
PHASE : Grants and Miscellaneous	LF		0	0	0	0	900	925	0	1,825
PHASE : Grants and Miscellaneous	DS		0	0	0	0	400	0	0	400
PHASE : Grants and Miscellaneous	DPTO		0	0	0	0	500	925	0	1,425
RESPONSIBLE AGENCY: <b>Managed by Miami-Dade Transit</b>		Totals	0	0	0	0	1,800	1,850	0	3,650

MPO Project Num: **TA4204521**  
 LRTP Ref.: p. F-9  
 County: **MIAMI-DADE**  
 Roadway ID:  
 Lanes Exist: 0  
 Lanes Improved: 0  
 Lanes Added: 0  
 Project Length: 0  
 District: 6

Project Description: **SOUTH FLA COMMUTER SERVICES IN MIAMI-DADE COUNTY - TMI SUPPORT**

Type of Work: **COMMUTER TRANS. ASSISTANCE**

		Proposed Funding (in \$000s)								
		Funding Source	<2012	2012 - 2013	2013 - 2014	2014 - 2015	2015 - 2016	2016 - 2017	>2017	All Years
PHASE : Preliminary Engineering	DPTO		407	61	431	0	0	0	0	899
PHASE : Preliminary Engineering	DDR		0	358	0	444	0	0	0	802
RESPONSIBLE AGENCY: <b>Managed by FDOT</b>		Totals	407	419	431	444	0	0	0	1,701

MIAMI-DADE METROPOLITAN PLANNING ORGANIZATION  
 TRANSPORTATION IMPROVEMENT PROGRAM  
 PRIMARY STATE HIGHWAYS AND INTERMODAL



**Public Transportation: TRANSIT**

MPO Project Num: **TA4204522**  
 LRTP Ref.: p. F-9  
 County: **MIAMI-DADE**  
 Roadway ID:  
 Lanes Exist: 0  
 Lanes Improved: 0  
 Lanes Added: 0  
 Project Length: 0  
 District: 6

Project Description: **SOUTH FLA COMMUTER SERVICES**      **IN MIAMI-DADE COUNTY - TDM OUTREACH**

Type of Work: **COMMUTER TRANS. ASSISTANCE**

RESPONSIBLE AGENCY: **Managed by FDOT**

		Proposed Funding (in \$000s)								
		Funding Source	<2012	2012 - 2013	2013 - 2014	2014 - 2015	2015 - 2016	2016 - 2017	>2017	All Years
PHASE :	Preliminary Engineering	DDR	0	0	0	0	453	454	0	907
		Totals	0	0	0	0	453	454	0	907

MPO Project Num: **TA4204624**  
 LRTP Ref.: p. F-9  
 County: **MIAMI-DADE**  
 Roadway ID:  
 Lanes Exist: 0  
 Lanes Improved: 0  
 Lanes Added: 0  
 Project Length: 0  
 District: 6

Project Description: **SOUTH FLA COMMUTER SERVICES**      **IN MIAMI-DADE I-95 EXPRESS CALL CENTER**

Type of Work: **COMMUTER TRANS. ASSISTANCE**

RESPONSIBLE AGENCY: **Managed by FDOT**

		Proposed Funding (in \$000s)								
		Funding Source	<2012	2012 - 2013	2013 - 2014	2014 - 2015	2015 - 2016	2016 - 2017	>2017	All Years
PHASE :	Preliminary Engineering	TOBD	178	183	189	195	0	0	0	745
		Totals	178	183	189	195	0	0	0	745

MIAMI-DADE METROPOLITAN PLANNING ORGANIZATION  
 TRANSPORTATION IMPROVEMENT PROGRAM  
 PRIMARY STATE HIGHWAYS AND INTERMODAL



**Public Transportation: TRANSIT**

MPO Project Num: **TA4204625**  
 LRTP Ref.: p. 4-26  
 County: **MIAMI-DADE**  
 Roadway ID:  
 Lanes Exist: 0  
 Lanes Improved: 0  
 Lanes Added: 0  
 Project Length: 0  
 District: 6

Project Description: **MDT - 95 EXPRESS DADE BROWARD EXPRESS**

Type of Work: **URBAN CORRIDOR IMPROVEMENTS**

RESPONSIBLE AGENCY: **Managed by Miami-Dade Transit**

		Proposed Funding (in \$000s)								
		Funding Source	<2012	2012 - 2013	2013 - 2014	2014 - 2015	2015 - 2016	2016 - 2017	>2017	All Years
PHASE :	Grants and Miscellaneous	TOBD	0	2,397	2,472	2,435	2,389	2,461	0	12,154
		Totals	0	2,397	2,472	2,435	2,389	2,461	0	12,154

MPO Project Num: **TA4204628**  
 LRTP Ref.: p. F-9  
 County: **MIAMI-DADE**  
 Roadway ID:  
 Lanes Exist: 0  
 Lanes Improved: 0  
 Lanes Added: 0  
 Project Length: 0  
 District: 6

Project Description: **SOUTH FLA COMMUTER SERVICES IN MIAMI-DADE I-95 EXPRESS CALL CENTER**

Type of Work: **COMMUTER TRANS. ASSISTANCE**

RESPONSIBLE AGENCY: **Managed by FDOT**

		Proposed Funding (in \$000s)								
		Funding Source	<2012	2012 - 2013	2013 - 2014	2014 - 2015	2015 - 2016	2016 - 2017	>2017	All Years
PHASE :	Preliminary Engineering	TOBD	0	0	0	0	200	201	0	401
		Totals	0	0	0	0	200	201	0	401

MIAMI-DADE METROPOLITAN PLANNING ORGANIZATION  
 TRANSPORTATION IMPROVEMENT PROGRAM  
 PRIMARY STATE HIGHWAYS AND INTERMODAL



**Public Transportation: TRANSIT**

MPO Project Num: **TA4207931**  
 LRTP Ref.: p. F-9  
 County: **MIAMI-DADE**  
 Roadway ID:  
 Lanes Exist: 0  
 Lanes Improved: 0  
 Lanes Added: 0  
 Project Length: 0  
 District: 6

Project Description: **MDT - FTA SEC 5309 NEW BUSES FOR ADDITIONAL SERVICE ON BRT/SUL ROUTES**

Type of Work: **PURCHASE VEHICLES/EQUIPMENT**

		Proposed Funding (in \$000s)								
		Funding Source	<2012	2012 - 2013	2013 - 2014	2014 - 2015	2015 - 2016	2016 - 2017	>2017	All Years
PHASE : Grants and Miscellaneous	FTAT	0	1,732	0	0	0	0	0	0	1,732
PHASE : Grants and Miscellaneous	LF	0	468	0	0	0	0	0	0	468
PHASE : Grants and Miscellaneous	SU	0	103	0	0	0	0	0	0	103
PHASE : Grants and Miscellaneous	CM	0	1,629	0	0	0	0	0	0	1,629
RESPONSIBLE AGENCY: Managed by Miami-Dade Transit		Totals	0	3,932	0	0	0	0	0	3,932

MPO Project Num: **TA422201**  
 LRTP Ref.: p. F-9  
 County: **MIAMI-DADE**  
 Roadway ID:  
 Lanes Exist: 0  
 Lanes Improved: 0  
 Lanes Added: 0  
 Project Length: 0  
 District: 6

Project Description: **MDT/FLAGLER MAX FROM WEST MIAMI-DADE**

Type of Work: **URBAN CORRIDOR IMPROVEMENTS**

		Proposed Funding (in \$000s)								
		Funding Source	<2012	2012 - 2013	2013 - 2014	2014 - 2015	2015 - 2016	2016 - 2017	>2017	All Years
PHASE : Grants and Miscellaneous	DPTO	765	664	899	1,100	1,110	0	0	0	4,538
RESPONSIBLE AGENCY: Managed by Miami-Dade Transit		Totals	765	664	899	1,100	1,110	0	0	4,538

MIAMI-DADE METROPOLITAN PLANNING ORGANIZATION  
 TRANSPORTATION IMPROVEMENT PROGRAM  
 PRIMARY STATE HIGHWAYS AND INTERMODAL



**Public Transportation: TRANSIT**

MPO Project Num: **TA4222391**  
 LRTP Ref.: p. F-9  
 County: **MIAMI-DADE**  
 Roadway ID:  
 Lanes Exist: 0  
 Lanes Improved: 0  
 Lanes Added: 0  
 Project Length: 0  
 District: 6

Project Description: **SOUTH FLA COMMUTER SERVICES**      **IN MIAMI-DADE COUNTY - OPERATIONS**

Type of Work: **COMMUTER TRANS. ASSISTANCE**

RESPONSIBLE AGENCY: **Managed by FDOT**

		Proposed Funding (in \$000s)								
		Funding Source	<2012	2012 - 2013	2013 - 2014	2014 - 2015	2015 - 2016	2016 - 2017	>2017	All Years
PHASE :	Preliminary Engineering	DPTO	800	950	875	875	0	0	0	3,500
		Totals	800	950	875	875	0	0	0	3,500

MPO Project Num: **TA4222392**  
 LRTP Ref.: p. F-9  
 County: **MIAMI-DADE**  
 Roadway ID:  
 Lanes Exist: 0  
 Lanes Improved: 0  
 Lanes Added: 0  
 Project Length: 0  
 District: 6

Project Description: **SOUTH FLA COMMUTER SERVICES**      **IN MIAMI-DADE COUNTY - OPERATIONS**

Type of Work: **COMMUTER TRANS. ASSISTANCE**

RESPONSIBLE AGENCY: **Managed by FDOT**

		Proposed Funding (in \$000s)								
		Funding Source	<2012	2012 - 2013	2013 - 2014	2014 - 2015	2015 - 2016	2016 - 2017	>2017	All Years
PHASE :	Preliminary Engineering	DPTO	0	0	0	0	875	875	0	1,750
		Totals	0	0	0	0	875	875	0	1,750

MIAMI-DADE METROPOLITAN PLANNING ORGANIZATION  
 TRANSPORTATION IMPROVEMENT PROGRAM  
 PRIMARY STATE HIGHWAYS AND INTERMODAL



**Public Transportation: TRANSIT**

MPO Project Num: **TA4222421**  
 LRTP Ref.: p. F-9  
 County: **MIAMI-DADE**  
 Roadway ID:  
 Lanes Exist: 0  
 Lanes Improved: 0  
 Lanes Added: 0  
 Project Length: 0  
 District: 6

Project Description: **SOUTH FLA COMMUTER SERVICES**      **IN MIAMI-DADE COUNTY - MARKETING**

Type of Work: **COMMUTER TRANS. ASSISTANCE**

RESPONSIBLE AGENCY: **Managed by FDOT**

		Proposed Funding (in \$000s)								
		Funding Source	<2012	2012 - 2013	2013 - 2014	2014 - 2015	2015 - 2016	2016 - 2017	>2017	All Years
PHASE :	Preliminary Engineering	SU	850	900	875	900	0	0	0	3,525
		Totals	850	900	875	900	0	0	0	3,525

MPO Project Num: **TA4222422**  
 LRTP Ref.: p. F-9  
 County: **MIAMI-DADE**  
 Roadway ID:  
 Lanes Exist: 0  
 Lanes Improved: 0  
 Lanes Added: 0  
 Project Length: 0  
 District: 6

Project Description: **SOUTH FLA COMMUTER SERVICES**      **IN MIAMI-DADE COUNTY - MARKETING**

Type of Work: **COMMUTER TRANS. ASSISTANCE**

RESPONSIBLE AGENCY: **Managed by FDOT**

		Proposed Funding (in \$000s)								
		Funding Source	<2012	2012 - 2013	2013 - 2014	2014 - 2015	2015 - 2016	2016 - 2017	>2017	All Years
PHASE :	Preliminary Engineering	SU	0	0	0	0	900	850	0	1,750
		Totals	0	0	0	0	900	850	0	1,750



MIAMI-DADE METROPOLITAN PLANNING ORGANIZATION  
 TRANSPORTATION IMPROVEMENT PROGRAM  
 PRIMARY STATE HIGHWAYS AND INTERMODAL



**Public Transportation: TRANSIT**

MPO Project Num: **TA4225292**  
 LRTP Ref.: p. F-9  
 County: **MIAMI-DADE**  
 Roadway ID:  
 Lanes Exist: 0  
 Lanes Improved: 0  
 Lanes Added: 0  
 Project Length: 0  
 District: 6

Project Description: **MDT-KENDALL CRUISER FROM DADELAND NORTH STN TO SW 162 AVENUE**

Type of Work: **URBAN CORRIDOR IMPROVEMENTS**

		Proposed Funding (in \$000s)								
		Funding Source	<2012	2012 - 2013	2013 - 2014	2014 - 2015	2015 - 2016	2016 - 2017	>2017	All Years
PHASE : Grants and Miscellaneous	DS		0	0	0	0	0	800	0	800
PHASE : Grants and Miscellaneous	DPTO		0	800	800	800	800	0	0	3,200
RESPONSIBLE AGENCY: <b>Managed by Miami-Dade Transit</b>		Totals	0	800	800	800	800	800	0	4,000

MPO Project Num: **TA4226751**  
 LRTP Ref.: p. F-9  
 County: **MIAMI-DADE**  
 Roadway ID:  
 Lanes Exist: 0  
 Lanes Improved: 0  
 Lanes Added: 0  
 Project Length: 0  
 District: 6

Project Description: **MDT - BISCAYNE BLVD/ SR 5/US-1 FROM DOWNTOWN TERMINAL TO AVENTURA MALL**

Type of Work: **TRANSIT IMPROVEMENT**

		Proposed Funding (in \$000s)								
		Funding Source	<2012	2012 - 2013	2013 - 2014	2014 - 2015	2015 - 2016	2016 - 2017	>2017	All Years
PHASE : Grants and Miscellaneous	TRIP		0	2,124	1,333	0	0	0	0	3,457
PHASE : Grants and Miscellaneous	LF		528	6,541	1,930	0	0	0	0	8,999
PHASE : Grants and Miscellaneous	CIGP		528	4,417	598	0	0	0	0	5,543
RESPONSIBLE AGENCY: <b>Managed by Miami-Dade Transit</b>		Totals	1,056	13,082	3,861	0	0	0	0	17,999

MIAMI-DADE METROPOLITAN PLANNING ORGANIZATION  
 TRANSPORTATION IMPROVEMENT PROGRAM  
 PRIMARY STATE HIGHWAYS AND INTERMODAL



**Public Transportation: TRANSIT**

MPO Project Num: **TA4226758**  
 LRTP Ref.: p. F-9  
 County: **MIAMI-DADE**  
 Roadway ID:  
 Lanes Exist: 0  
 Lanes Improved: 0  
 Lanes Added: 0  
 Project Length: 0  
 District: 6

Project Description: **MDT - PURCHASE NEW BUSES FOR SO. MIAMI-DADE BUSWAY  
 SERV EXPANSION**

Type of Work: **TRANSIT IMPROVEMENT**

		Proposed Funding (in \$000s)								
		Funding Source	<2012	2012 - 2013	2013 - 2014	2014 - 2015	2015 - 2016	2016 - 2017	>2017	All Years
PHASE : Grants and Miscellaneous	TRIP		0	2,500	0	0	0	0	0	2,500
PHASE : Grants and Miscellaneous	LF		3,500	2,500	0	0	0	0	0	6,000
PHASE : Grants and Miscellaneous	CIGP		3,500	0	0	0	0	0	0	3,500
RESPONSIBLE AGENCY: Managed by Miami-Dade Transit		Totals	7,000	5,000	0	0	0	0	0	12,000

MIAMI-DADE METROPOLITAN PLANNING ORGANIZATION  
 TRANSPORTATION IMPROVEMENT PROGRAM  
 PRIMARY STATE HIGHWAYS AND INTERMODAL



**Public Transportation: TRANSIT**

MPO Project Num: **TA4236201**  
 LRTP Ref.: p. F-9  
 County: **MIAMI-DADE**  
 Roadway ID:  
 Lanes Exist: 0  
 Lanes Improved: 0  
 Lanes Added: 0  
 Project Length: 0  
 District: 6

Project Description: **MIAMI-DADE CO - MPO FTA SECTION  
 5303 METRO PLANNING**

Type of Work: **PTO STUDIES**

		Proposed Funding (in \$000s)								
		Funding Source	<2012	2012 - 2013	2013 - 2014	2014 - 2015	2015 - 2016	2016 - 2017	>2017	All Years
PHASE : Preliminary Engineering	LF		0	154	0	0	0	0	0	154
PHASE : Preliminary Engineering	DU		0	1,228	0	0	0	0	0	1,228
PHASE : Preliminary Engineering	DPTO		0	154	0	0	0	0	0	154
RESPONSIBLE AGENCY: Managed by Miami-Dade MPO		Totals	0	1,536	0	0	0	0	0	1,536

MIAMI-DADE METROPOLITAN PLANNING ORGANIZATION  
 TRANSPORTATION IMPROVEMENT PROGRAM  
 PRIMARY STATE HIGHWAYS AND INTERMODAL



**Public Transportation: TRANSIT**

MPO Project Num: **TA4236261**  
 LRTP Ref.: p. F-9  
 County: **MIAMI-DADE**  
 Roadway ID:  
 Lanes Exist: 0  
 Lanes Improved: 0  
 Lanes Added: 0  
 Project Length: 0  
 District: 6

Project Description: **MDT - STATE TRANSIT BLOCK GRANT**

Type of Work: **OPERATING FOR FIXED ROUTE**

		Proposed Funding (in \$000s)								
		Funding Source	<2012	2012 - 2013	2013 - 2014	2014 - 2015	2015 - 2016	2016 - 2017	>2017	All Years
PHASE : Grants and Miscellaneous	LF		0	19,966	0	0	0	0	0	19,966
PHASE : Grants and Miscellaneous	DDR		0	2,447	0	0	0	0	0	2,447
PHASE : Grants and Miscellaneous	DPTO		0	17,519	0	0	0	0	0	17,519
RESPONSIBLE AGENCY: Managed by Miami-Dade Transit		Totals	0	39,932	0	0	0	0	0	39,932

MPO Project Num: **TA4236262**  
 LRTP Ref.: p. F-9  
 County: **MIAMI-DADE**  
 Roadway ID:  
 Lanes Exist: 0  
 Lanes Improved: 0  
 Lanes Added: 0  
 Project Length: 0  
 District: 6

Project Description: **MDT - STATE TRANSIT BLOCK GRANT FOR SOUTH FLORIDA VANPOOL**

Type of Work: **COMMUTER TRANS. ASSISTANCE**

		Proposed Funding (in \$000s)								
		Funding Source	<2012	2012 - 2013	2013 - 2014	2014 - 2015	2015 - 2016	2016 - 2017	>2017	All Years
PHASE : Grants and Miscellaneous	DPTO		0	461	0	0	0	0	0	461
PHASE : Grants and Miscellaneous	LF		0	461	0	0	0	0	0	461
RESPONSIBLE AGENCY: Managed by Miami-Dade Transit		Totals	0	922	0	0	0	0	0	922

MIAMI-DADE METROPOLITAN PLANNING ORGANIZATION  
 TRANSPORTATION IMPROVEMENT PROGRAM  
 PRIMARY STATE HIGHWAYS AND INTERMODAL



**Public Transportation: TRANSIT**

MPO Project Num: **TA4236321**  
 LRTP Ref.: p. F-9  
 County: **MIAMI-DADE**  
 Roadway ID:  
 Lanes Exist: 0  
 Lanes Improved: 0  
 Lanes Added: 0  
 Project Length: 0  
 District: 6

Project Description: **MDT - FTA SECTION 5307 & 5309  
 FEDERAL FORMULA FUNDING**

Type of Work: **CAPITAL FOR FIXED ROUTE**

		Proposed Funding (in \$000s)								
		Funding Source	<2012	2012 - 2013	2013 - 2014	2014 - 2015	2015 - 2016	2016 - 2017	>2017	All Years
PHASE : Grants and Miscellaneous	FTA		0	74,000	0	0	0	0	0	74,000
PHASE : Grants and Miscellaneous	LF		0	18,500	0	0	0	0	0	18,500
RESPONSIBLE AGENCY: <b>Managed by Miami-Dade Transit</b>		Totals	0	92,500	0	0	0	0	0	92,500

MPO Project Num: **TA4257291**  
 LRTP Ref.: p. F-9  
 County: **MIAMI-DADE**  
 Roadway ID:  
 Lanes Exist: 0  
 Lanes Improved: 0  
 Lanes Added: 0  
 Project Length: 0  
 District: 6

Project Description: **MIAMI-DADE CO - MPO FTA SECTION  
 5303 METRO PLANNING**

Type of Work: **PTO STUDIES**

		Proposed Funding (in \$000s)								
		Funding Source	<2012	2012 - 2013	2013 - 2014	2014 - 2015	2015 - 2016	2016 - 2017	>2017	All Years
PHASE : Preliminary Engineering	DU		0	0	1,228	0	0	0	0	1,228
PHASE : Preliminary Engineering	DPTO		0	0	154	0	0	0	0	154
PHASE : Preliminary Engineering	LF		0	0	154	0	0	0	0	154
RESPONSIBLE AGENCY: <b>Managed by Miami-Dade MPO</b>		Totals	0	0	1,536	0	0	0	0	1,536

MIAMI-DADE METROPOLITAN PLANNING ORGANIZATION  
 TRANSPORTATION IMPROVEMENT PROGRAM  
 PRIMARY STATE HIGHWAYS AND INTERMODAL



**Public Transportation: TRANSIT**

MPO Project Num: **TA4257341**  
 LRTP Ref.: p. F-9  
 County: **MIAMI-DADE**  
 Roadway ID:  
 Lanes Exist: 0  
 Lanes Improved: 0  
 Lanes Added: 0  
 Project Length: 0  
 District: 6

Project Description: **MDT - STATE TRANSIT BLOCK GRANT**

Type of Work: **OPERATING FOR FIXED ROUTE**

		Proposed Funding (in \$000s)								
		Funding Source	<2012	2012 - 2013	2013 - 2014	2014 - 2015	2015 - 2016	2016 - 2017	>2017	All Years
PHASE : Grants and Miscellaneous	LF		0	0	20,012	0	0	0	0	20,012
PHASE : Grants and Miscellaneous	DDR		0	0	2,657	0	0	0	0	2,657
PHASE : Grants and Miscellaneous	DPTO		0	0	17,355	0	0	0	0	17,355
RESPONSIBLE AGENCY: Managed by Miami-Dade Transit		Totals	0	0	40,024	0	0	0	0	40,024

MPO Project Num: **TA4257342**  
 LRTP Ref.: p. F-9  
 County: **MIAMI-DADE**  
 Roadway ID:  
 Lanes Exist: 0  
 Lanes Improved: 0  
 Lanes Added: 0  
 Project Length: 0  
 District: 6

Project Description: **MDT - STATE TRANSIT BLOCK GRANT FOR SOUTH FLORIDA VANPOOL**

Type of Work: **OPERATING FOR FIXED ROUTE**

		Proposed Funding (in \$000s)								
		Funding Source	<2012	2012 - 2013	2013 - 2014	2014 - 2015	2015 - 2016	2016 - 2017	>2017	All Years
PHASE : Grants and Miscellaneous	LF		0	0	462	0	0	0	0	462
PHASE : Grants and Miscellaneous	DPTO		0	0	462	0	0	0	0	462
RESPONSIBLE AGENCY: Managed by Miami-Dade Transit		Totals	0	0	924	0	0	0	0	924

MIAMI-DADE METROPOLITAN PLANNING ORGANIZATION  
TRANSPORTATION IMPROVEMENT PROGRAM  
PRIMARY STATE HIGHWAYS AND INTERMODAL



**Public Transportation: TRANSIT**

MPO Project Num: **TA4257631**  
LRTP Ref.: p. F-9  
County: **MIAMI-DADE**  
Roadway ID:  
Lanes Exist: 0  
Lanes Improved: 0  
Lanes Added: 0  
Project Length: 0  
District: 6

Project Description: **MDT - SR 916 NW 135 ST/OPA-LOCKA  
BLVD CROSSTOWN ROUTE 135**

Type of Work: **TRANSIT SERVICE DEMONSTRATION**

		Proposed Funding (in \$000s)								
		Funding Source	<2012	2012 - 2013	2013 - 2014	2014 - 2015	2015 - 2016	2016 - 2017	>2017	All Years
PHASE : Grants and Miscellaneous	LF		323	525	0	0	0	0	0	848
PHASE : Grants and Miscellaneous	DPTO		323	525	0	0	0	0	0	848
RESPONSIBLE AGENCY: <b>Managed by Miami-Dade Transit</b>		Totals	646	1,050	0	0	0	0	0	1,696

MPO Project Num: **TA4257651**  
LRTP Ref.: p. F-9  
County: **MIAMI-DADE**  
Roadway ID:  
Lanes Exist: 0  
Lanes Improved: 0  
Lanes Added: 0  
Project Length: 0  
District: 6

Project Description: **MDT - FTA SECTION 5307 & 5309  
FEDERAL FORMULA FUNDING**

Type of Work: **CAPITAL FOR FIXED ROUTE**

		Proposed Funding (in \$000s)								
		Funding Source	<2012	2012 - 2013	2013 - 2014	2014 - 2015	2015 - 2016	2016 - 2017	>2017	All Years
PHASE : Grants and Miscellaneous	LF		0	0	18,750	0	0	0	0	18,750
PHASE : Grants and Miscellaneous	FTA		0	0	75,000	0	0	0	0	75,000
RESPONSIBLE AGENCY: <b>Managed by Miami-Dade Transit</b>		Totals	0	0	93,750	0	0	0	0	93,750

MIAMI-DADE METROPOLITAN PLANNING ORGANIZATION  
 TRANSPORTATION IMPROVEMENT PROGRAM  
 PRIMARY STATE HIGHWAYS AND INTERMODAL



**Public Transportation: TRANSIT**

MPO Project Num: **TA4263564**  
 LRTP Ref.: p. F-9  
 County: **MIAMI-DADE**  
 Roadway ID:  
 Lanes Exist: 0  
 Lanes Improved: 0  
 Lanes Added: 0  
 Project Length: 0  
 District: 6

Project Description: **MDT-JARC FTA SECTION 5316**

Type of Work: **OPERATING/ADMIN. ASSISTANCE**

		Proposed Funding (in \$000s)								
		Funding Source	<2012	2012 - 2013	2013 - 2014	2014 - 2015	2015 - 2016	2016 - 2017	>2017	All Years
PHASE : Grants and Miscellaneous	LF		0	2,060	0	0	0	0	0	2,060
PHASE : Grants and Miscellaneous	FTA		0	2,060	0	0	0	0	0	2,060
RESPONSIBLE AGENCY: <b>Managed by Miami-Dade Transit</b>		Totals	0	4,120	0	0	0	0	0	4,120

MPO Project Num: **TA4263565**  
 LRTP Ref.: p. F-9  
 County: **MIAMI-DADE**  
 Roadway ID:  
 Lanes Exist: 0  
 Lanes Improved: 0  
 Lanes Added: 0  
 Project Length: 0  
 District: 6

Project Description: **MDT-JARC FTA SECTION 5316**

Type of Work: **OPERATING/ADMIN. ASSISTANCE**

		Proposed Funding (in \$000s)								
		Funding Source	<2012	2012 - 2013	2013 - 2014	2014 - 2015	2015 - 2016	2016 - 2017	>2017	All Years
PHASE : Grants and Miscellaneous	FTA		0	0	2,065	0	0	0	0	2,065
PHASE : Grants and Miscellaneous	LF		0	0	2,065	0	0	0	0	2,065
RESPONSIBLE AGENCY: <b>Managed by Miami-Dade Transit</b>		Totals	0	0	4,130	0	0	0	0	4,130



MIAMI-DADE METROPOLITAN PLANNING ORGANIZATION  
 TRANSPORTATION IMPROVEMENT PROGRAM  
 PRIMARY STATE HIGHWAYS AND INTERMODAL



**Public Transportation: TRANSIT**

MPO Project Num: **TA4263566**  
 LRTP Ref.: p. F-9  
 County: **MIAMI-DADE**  
 Roadway ID:  
 Lanes Exist: 0  
 Lanes Improved: 0  
 Lanes Added: 0  
 Project Length: 0  
 District: 6

Project Description: **MDT-JARC FTA SECTION 5316**

Type of Work: **OPERATING/ADMIN. ASSISTANCE**

		Proposed Funding (in \$000s)								
		Funding Source	<2012	2012 - 2013	2013 - 2014	2014 - 2015	2015 - 2016	2016 - 2017	>2017	All Years
PHASE : Grants and Miscellaneous	FTA		0	0	0	2,065	0	0	0	2,065
PHASE : Grants and Miscellaneous	LF		0	0	0	2,065	0	0	0	2,065
<b>Totals</b>			<b>0</b>	<b>0</b>	<b>0</b>	<b>4,130</b>	<b>0</b>	<b>0</b>	<b>0</b>	<b>4,130</b>

RESPONSIBLE AGENCY: **Managed by Miami-Dade Transit**

MPO Project Num: **TA4263567**  
 LRTP Ref.: p. F-9  
 County: **MIAMI-DADE**  
 Roadway ID:  
 Lanes Exist: 0  
 Lanes Improved: 0  
 Lanes Added: 0  
 Project Length: 0  
 District: 6

Project Description: **MDT-JARC FTA SECTION 5316**

Type of Work: **OPERATING/ADMIN. ASSISTANCE**

		Proposed Funding (in \$000s)								
		Funding Source	<2012	2012 - 2013	2013 - 2014	2014 - 2015	2015 - 2016	2016 - 2017	>2017	All Years
PHASE : Grants and Miscellaneous	FTA		0	0	0	0	2,070	0	0	2,070
PHASE : Grants and Miscellaneous	LF		0	0	0	0	2,070	0	0	2,070
<b>Totals</b>			<b>0</b>	<b>0</b>	<b>0</b>	<b>0</b>	<b>4,140</b>	<b>0</b>	<b>0</b>	<b>4,140</b>

RESPONSIBLE AGENCY: **Managed by Miami-Dade Transit**

MIAMI-DADE METROPOLITAN PLANNING ORGANIZATION  
 TRANSPORTATION IMPROVEMENT PROGRAM  
 PRIMARY STATE HIGHWAYS AND INTERMODAL



**Public Transportation: TRANSIT**

MPO Project Num: **TA4263568**  
 LRTP Ref.: p. F-9  
 County: **MIAMI-DADE**  
 Roadway ID:  
 Lanes Exist: 0  
 Lanes Improved: 0  
 Lanes Added: 0  
 Project Length: 0  
 District: 6

Project Description: **MDT - FTA SEC. 5316 JOB ACCESS  
 REVERSE COMMUTE (JARC)**

Type of Work: **OPERATING/ADMIN. ASSISTANCE**

		Proposed Funding (in \$000s)								
		Funding Source	<2012	2012 - 2013	2013 - 2014	2014 - 2015	2015 - 2016	2016 - 2017	>2017	All Years
PHASE : Grants and Miscellaneous	FTA		0	0	0	0	0	2,100	0	2,100
PHASE : Grants and Miscellaneous	LF		0	0	0	0	0	2,100	0	2,100
RESPONSIBLE AGENCY: <b>Managed by Miami-Dade Transit</b>		Totals	0	0	0	0	0	4,200	0	4,200

MPO Project Num: **TA4276861**  
 LRTP Ref.: p. F-9  
 County: **MIAMI-DADE**  
 Roadway ID:  
 Lanes Exist: 0  
 Lanes Improved: 0  
 Lanes Added: 0  
 Project Length: 0  
 District: 6

Project Description: **SOUTH FLA VANPOOL 826/836  
 INTERCHANGE COMMUTER INCENTIVE  
 PLAN**

Type of Work: **COMMUTER TRANS. ASSISTANCE**

		Proposed Funding (in \$000s)								
		Funding Source	<2012	2012 - 2013	2013 - 2014	2014 - 2015	2015 - 2016	2016 - 2017	>2017	All Years
PHASE : Grants and Miscellaneous	DDR		19	23	0	0	0	0	0	42
PHASE : Grants and Miscellaneous	DPTO		0	14	0	0	0	0	0	14
PHASE : Grants and Miscellaneous	SU		119	144	180	0	0	0	0	443
RESPONSIBLE AGENCY: <b>Managed by Miami-Dade MPO</b>		Totals	138	181	180	0	0	0	0	499

MIAMI-DADE METROPOLITAN PLANNING ORGANIZATION  
 TRANSPORTATION IMPROVEMENT PROGRAM  
 PRIMARY STATE HIGHWAYS AND INTERMODAL



**Public Transportation: TRANSIT**

MPO Project Num: **TA4276883**  
 LRTP Ref.: p. F-9  
 County: **MIAMI-DADE**  
 Roadway ID:  
 Lanes Exist: 0  
 Lanes Improved: 0  
 Lanes Added: 0  
 Project Length: 0  
 District: 6

Project Description: **MDT-NEW FREEDOM PGM FTA  
 SECTION 5317**

Type of Work: **OPERATING/ADMIN. ASSISTANCE**

		Proposed Funding (in \$000s)								
		Funding Source	<2012	2012 - 2013	2013 - 2014	2014 - 2015	2015 - 2016	2016 - 2017	>2017	All Years
PHASE : Grants and Miscellaneous	LF		0	1,000	0	0	0	0	0	1,000
PHASE : Grants and Miscellaneous	FTA		0	1,000	0	0	0	0	0	1,000
RESPONSIBLE AGENCY: <b>Managed by Miami-Dade Transit</b>		Totals	0	2,000	0	0	0	0	0	2,000

MPO Project Num: **TA4276884**  
 LRTP Ref.: p. F-9  
 County: **MIAMI-DADE**  
 Roadway ID:  
 Lanes Exist: 0  
 Lanes Improved: 0  
 Lanes Added: 0  
 Project Length: 0  
 District: 6

Project Description: **MDT-NEW FREEDOM PGM FTA  
 SECTION 5317**

Type of Work: **OPERATING/ADMIN. ASSISTANCE**

		Proposed Funding (in \$000s)								
		Funding Source	<2012	2012 - 2013	2013 - 2014	2014 - 2015	2015 - 2016	2016 - 2017	>2017	All Years
PHASE : Grants and Miscellaneous	FTA		0	0	1,000	0	0	0	0	1,000
PHASE : Grants and Miscellaneous	LF		0	0	1,000	0	0	0	0	1,000
RESPONSIBLE AGENCY: <b>Managed by Miami-Dade Transit</b>		Totals	0	0	2,000	0	0	0	0	2,000

MIAMI-DADE METROPOLITAN PLANNING ORGANIZATION  
 TRANSPORTATION IMPROVEMENT PROGRAM  
 PRIMARY STATE HIGHWAYS AND INTERMODAL



**Public Transportation: TRANSIT**

MPO Project Num: **TA4276885**  
 LRTP Ref.: p. F-9  
 County: **MIAMI-DADE**  
 Roadway ID:  
 Lanes Exist: 0  
 Lanes Improved: 0  
 Lanes Added: 0  
 Project Length: 0  
 District: 6

Project Description: **MDT-NEW FREEDOM PGM FTA  
 SECTION 5317**

Type of Work: **OPERATING/ADMIN. ASSISTANCE**

		Proposed Funding (in \$000s)								
		Funding Source	<2012	2012 - 2013	2013 - 2014	2014 - 2015	2015 - 2016	2016 - 2017	>2017	All Years
PHASE : Grants and Miscellaneous	LF		0	0	0	1,000	0	0	0	1,000
PHASE : Grants and Miscellaneous	FTA		0	0	0	1,000	0	0	0	1,000
RESPONSIBLE AGENCY: <b>Managed by Miami-Dade Transit</b>		Totals	0	0	0	2,000	0	0	0	2,000

MPO Project Num: **TA4276886**  
 LRTP Ref.: p. F-9  
 County: **MIAMI-DADE**  
 Roadway ID:  
 Lanes Exist: 0  
 Lanes Improved: 0  
 Lanes Added: 0  
 Project Length: 0  
 District: 6

Project Description: **MDT-NEW FREEDOM PGM FTA  
 SECTION 5317**

Type of Work: **OPERATING/ADMIN. ASSISTANCE**

		Proposed Funding (in \$000s)								
		Funding Source	<2012	2012 - 2013	2013 - 2014	2014 - 2015	2015 - 2016	2016 - 2017	>2017	All Years
PHASE : Grants and Miscellaneous	LF		0	0	0	0	1,000	0	0	1,000
PHASE : Grants and Miscellaneous	FTA		0	0	0	0	1,000	0	0	1,000
RESPONSIBLE AGENCY: <b>Managed by Miami-Dade Transit</b>		Totals	0	0	0	0	2,000	0	0	2,000

MIAMI-DADE METROPOLITAN PLANNING ORGANIZATION  
TRANSPORTATION IMPROVEMENT PROGRAM  
PRIMARY STATE HIGHWAYS AND INTERMODAL



**Public Transportation: TRANSIT**

MPO Project Num: **TA4276887**  
LRTP Ref.: p. F-9  
County: **MIAMI-DADE**  
Roadway ID:  
Lanes Exist: 0  
Lanes Improved: 0  
Lanes Added: 0  
Project Length: 0  
District: 6

Project Description: **MDT NEW FREEDOM PROGRAM FTA SECTION 5317**

Type of Work: **OPERATING/ADMIN. ASSISTANCE**

		Proposed Funding (in \$000s)								
		Funding Source	<2012	2012 - 2013	2013 - 2014	2014 - 2015	2015 - 2016	2016 - 2017	>2017	All Years
PHASE : Grants and Miscellaneous	LF		0	0	0	0	0	1,000	0	1,000
PHASE : Grants and Miscellaneous	FTA		0	0	0	0	0	1,000	0	1,000
RESPONSIBLE AGENCY: <b>Managed by Miami-Dade Transit</b>		Totals	0	0	0	0	0	2,000	0	2,000

MPO Project Num: **TA4276921**  
LRTP Ref.: p. F-9  
County: **MIAMI-DADE**  
Roadway ID:  
Lanes Exist: 0  
Lanes Improved: 0  
Lanes Added: 0  
Project Length: 0  
District: 6

Project Description: **MIAMI-DADE CO - MPO FTA SECTION 5303 METRO PLANNING**

Type of Work: **PTO STUDIES**

		Proposed Funding (in \$000s)								
		Funding Source	<2012	2012 - 2013	2013 - 2014	2014 - 2015	2015 - 2016	2016 - 2017	>2017	All Years
PHASE : Preliminary Engineering	LF		0	0	0	154	0	0	0	154
PHASE : Preliminary Engineering	DU		0	0	0	1,228	0	0	0	1,228
PHASE : Preliminary Engineering	DPTO		0	0	0	154	0	0	0	154
RESPONSIBLE AGENCY: <b>Managed by Miami-Dade MPO</b>		Totals	0	0	0	1,536	0	0	0	1,536

MIAMI-DADE METROPOLITAN PLANNING ORGANIZATION  
 TRANSPORTATION IMPROVEMENT PROGRAM  
 PRIMARY STATE HIGHWAYS AND INTERMODAL



**Public Transportation: TRANSIT**

MPO Project Num: **TA4276981**  
 L RTP Ref.: p. F-9  
 County: **MIAMI-DADE**  
 Roadway ID:  
 Lanes Exist: 0  
 Lanes Improved: 0  
 Lanes Added: 0  
 Project Length: 0  
 District: 6

Project Description: **MDT - STATE TRANSIT BLOCK GRANT**

Type of Work: **OPERATING FOR FIXED ROUTE**

		Proposed Funding (in \$000s)								
		Funding Source	<2012	2012 - 2013	2013 - 2014	2014 - 2015	2015 - 2016	2016 - 2017	>2017	All Years
PHASE : Grants and Miscellaneous	DPTO		0	0	0	12,109	0	0	0	12,109
PHASE : Grants and Miscellaneous	DDR		0	0	0	7,433	0	0	0	7,433
PHASE : Grants and Miscellaneous	LF		0	0	0	20,193	0	0	0	20,193
PHASE : Grants and Miscellaneous	DS		0	0	0	651	0	0	0	651
RESPONSIBLE AGENCY: Managed by Miami-Dade Transit		Totals	0	0	0	40,386	0	0	0	40,386

MIAMI-DADE METROPOLITAN PLANNING ORGANIZATION  
 TRANSPORTATION IMPROVEMENT PROGRAM  
 PRIMARY STATE HIGHWAYS AND INTERMODAL



**Public Transportation: TRANSIT**

MPO Project Num: **TA4276982**  
 LRTP Ref.: p. F-9  
 County: **MIAMI-DADE**  
 Roadway ID:  
 Lanes Exist: 0  
 Lanes Improved: 0  
 Lanes Added: 0  
 Project Length: 0  
 District: 6

Project Description: **MDT - STATE TRANSIT BLOCK GRANT  
 FOR SOUTH FLORIDA VANPOOL**

Type of Work: **OPERATING FOR FIXED ROUTE**

		Proposed Funding (in \$000s)								
		Funding Source	<2012	2012 - 2013	2013 - 2014	2014 - 2015	2015 - 2016	2016 - 2017	>2017	All Years
PHASE : Grants and Miscellaneous	DPTO		0	0	0	467	0	0	0	467
PHASE : Grants and Miscellaneous	LF		0	0	0	467	0	0	0	467
<b>Totals</b>			<b>0</b>	<b>0</b>	<b>0</b>	<b>934</b>	<b>0</b>	<b>0</b>	<b>0</b>	<b>934</b>

RESPONSIBLE AGENCY: **Managed by Miami-Dade Transit**

MIAMI-DADE METROPOLITAN PLANNING ORGANIZATION  
 TRANSPORTATION IMPROVEMENT PROGRAM  
 PRIMARY STATE HIGHWAYS AND INTERMODAL



**Public Transportation: TRANSIT**

MPO Project Num: **TA4280111**  
 LRTP Ref.: p. F-9  
 County: **MIAMI-DADE**  
 Roadway ID:  
 Lanes Exist: 0  
 Lanes Improved: 0  
 Lanes Added: 0  
 Project Length: 0  
 District: 6

Project Description: **MDT-FTA SEC 5309 NW 27TH AVE  
 ENHANCED BUS SERVICE**

Type of Work: **CAPITAL FOR FIXED ROUTE**

		Proposed Funding (in \$000s)								
		Funding Source	<2012	2012 - 2013	2013 - 2014	2014 - 2015	2015 - 2016	2016 - 2017	>2017	All Years
PHASE : Grants and Miscellaneous	LF		0	0	457	436	0	0	0	893
PHASE : Grants and Miscellaneous	CM		0	0	1,629	1,629	0	0	0	3,258
PHASE : Grants and Miscellaneous	FTAT		0	0	1,829	1,744	0	0	0	3,573
PHASE : Grants and Miscellaneous	SU		0	0	200	115	0	0	0	315
RESPONSIBLE AGENCY: Managed by Miami-Dade Transit		Totals	0	0	4,115	3,924	0	0	0	8,039



MIAMI-DADE METROPOLITAN PLANNING ORGANIZATION  
TRANSPORTATION IMPROVEMENT PROGRAM  
PRIMARY STATE HIGHWAYS AND INTERMODAL



**Public Transportation: TRANSIT**

MPO Project Num: **TA4280112**  
LRTP Ref.: p. F-9  
County: **MIAMI-DADE**  
Roadway ID:  
Lanes Exist: 0  
Lanes Improved: 0  
Lanes Added: 0  
Project Length: 0  
District: 6

Project Description: **MDT-NW 27 AVENUE ENHANCED BUS SERVICE PARK AND RIDE FACILITY**

Type of Work: **CAPITAL FOR FIXED ROUTE**

		Proposed Funding (in \$000s)								
		Funding Source	<2012	2012 - 2013	2013 - 2014	2014 - 2015	2015 - 2016	2016 - 2017	>2017	All Years
PHASE : Grants and Miscellaneous	LF		0	0	0	1,225	0	0	0	1,225
PHASE : Grants and Miscellaneous	CIGP		0	0	0	1,225	0	0	0	1,225
RESPONSIBLE AGENCY: <b>Managed by Miami-Dade Transit</b>		Totals	0	0	0	2,450	0	0	0	2,450

MPO Project Num: **TA4280113**  
LRTP Ref.: p. F-9  
County: **MIAMI-DADE**  
Roadway ID:  
Lanes Exist: 0  
Lanes Improved: 0  
Lanes Added: 0  
Project Length: 0  
District: 6

Project Description: **MDT-NW 27 AVENUE ENHANCED BUS SERVICE BUS PURCHASE**

Type of Work: **CAPITAL FOR FIXED ROUTE**

		Proposed Funding (in \$000s)								
		Funding Source	<2012	2012 - 2013	2013 - 2014	2014 - 2015	2015 - 2016	2016 - 2017	>2017	All Years
PHASE : Grants and Miscellaneous	LF		0	0	2,643	2,582	0	0	0	5,225
PHASE : Grants and Miscellaneous	CIGP		0	0	2,643	2,582	0	0	0	5,225
RESPONSIBLE AGENCY: <b>Managed by Miami-Dade Transit</b>		Totals	0	0	5,286	5,164	0	0	0	10,450

MIAMI-DADE METROPOLITAN PLANNING ORGANIZATION  
 TRANSPORTATION IMPROVEMENT PROGRAM  
 PRIMARY STATE HIGHWAYS AND INTERMODAL



**Public Transportation: TRANSIT**

MPO Project Num: **TA4280501**  
 LRTP Ref.: p. F-9  
 County: **MIAMI-DADE**  
 Roadway ID:  
 Lanes Exist: 0  
 Lanes Improved: 0  
 Lanes Added: 0  
 Project Length: 0  
 District: 6

Project Description: **MDT - FTA SECTION 5307 & 5309  
 FEDERAL FORMULA FUNDING**

Type of Work: **CAPITAL FOR FIXED ROUTE**

		Proposed Funding (in \$000s)								
		Funding Source	<2012	2012 - 2013	2013 - 2014	2014 - 2015	2015 - 2016	2016 - 2017	>2017	All Years
PHASE : Grants and Miscellaneous	LF		0	0	0	18,750	0	0	0	18,750
PHASE : Grants and Miscellaneous	FTA		0	0	0	75,000	0	0	0	75,000
RESPONSIBLE AGENCY: <b>Managed by Miami-Dade Transit</b>		Totals	0	0	0	93,750	0	0	0	93,750

MPO Project Num: **TA4289751**  
 LRTP Ref.: p. F-9  
 County: **MIAMI-DADE**  
 Roadway ID:  
 Lanes Exist: 0  
 Lanes Improved: 0  
 Lanes Added: 0  
 Project Length: 0  
 District: 6

Project Description: **MDT - STATE TRANSIT BLOCK GRANT**

Type of Work: **OPERATING FOR FIXED ROUTE**

		Proposed Funding (in \$000s)								
		Funding Source	<2012	2012 - 2013	2013 - 2014	2014 - 2015	2015 - 2016	2016 - 2017	>2017	All Years
PHASE : Grants and Miscellaneous	LF		0	0	0	0	20,646	0	0	20,646
PHASE : Grants and Miscellaneous	DPTO		0	0	0	0	7,340	0	0	7,340
PHASE : Grants and Miscellaneous	DDR		0	0	0	0	13,306	0	0	13,306
RESPONSIBLE AGENCY: <b>Managed by Miami-Dade Transit</b>		Totals	0	0	0	0	41,292	0	0	41,292

MIAMI-DADE METROPOLITAN PLANNING ORGANIZATION  
 TRANSPORTATION IMPROVEMENT PROGRAM  
 PRIMARY STATE HIGHWAYS AND INTERMODAL



**Public Transportation: TRANSIT**

MPO Project Num: **TA4289752**  
 LRTP Ref.: p. F-9  
 County: **MIAMI-DADE**  
 Roadway ID:  
 Lanes Exist: 0  
 Lanes Improved: 0  
 Lanes Added: 0  
 Project Length: 0  
 District: 6

Project Description: **MDT - STATE TRANSIT BLOCK GRANT FOR SOUTH FLORIDA VANPOOL**

Type of Work: **OPERATING FOR FIXED ROUTE**

		Proposed Funding (in \$000s)								
		Funding Source	<2012	2012 - 2013	2013 - 2014	2014 - 2015	2015 - 2016	2016 - 2017	>2017	All Years
PHASE : Grants and Miscellaneous	DPTO		0	0	0	0	477	0	0	477
PHASE : Grants and Miscellaneous	LF		0	0	0	0	477	0	0	477
RESPONSIBLE AGENCY: <b>Managed by Miami-Dade Transit</b>		Totals	0	0	0	0	954	0	0	954

MPO Project Num: **TA4289753**  
 LRTP Ref.: p. F-9  
 County: **MIAMI-DADE**  
 Roadway ID:  
 Lanes Exist: 0  
 Lanes Improved: 0  
 Lanes Added: 0  
 Project Length: 0  
 District: 6

Project Description: **MDT - STATE TRANSIT BLOCK GRANT**

Type of Work: **OPERATING FOR FIXED ROUTE**

		Proposed Funding (in \$000s)								
		Funding Source	<2012	2012 - 2013	2013 - 2014	2014 - 2015	2015 - 2016	2016 - 2017	>2017	All Years
PHASE : Grants and Miscellaneous	LF		0	0	0	0	0	20,656	0	20,656
PHASE : Grants and Miscellaneous	DPTO		0	0	0	0	0	8,008	0	8,008
PHASE : Grants and Miscellaneous	DDR		0	0	0	0	0	12,647	0	12,647
RESPONSIBLE AGENCY: <b>Managed by Miami-Dade Transit</b>		Totals	0	0	0	0	0	41,311	0	41,311

MIAMI-DADE METROPOLITAN PLANNING ORGANIZATION  
TRANSPORTATION IMPROVEMENT PROGRAM  
PRIMARY STATE HIGHWAYS AND INTERMODAL



**Public Transportation: TRANSIT**

MPO Project Num: **TA4289754**  
 LRTP Ref.: p. F-9  
 County: **MIAMI-DADE**  
 Roadway ID:  
 Lanes Exist: 0  
 Lanes Improved: 0  
 Lanes Added: 0  
 Project Length: 0  
 District: 6

Project Description: **MDT - STATE TRANSIT BLOCK GRANT FOR SOUTH FLORIDA VANPOOL PROGRAM**

Type of Work: **COMMUTER TRANS. ASSISTANCE**

		Proposed Funding (in \$000s)								
		Funding Source	<2012	2012 - 2013	2013 - 2014	2014 - 2015	2015 - 2016	2016 - 2017	>2017	All Years
PHASE :	Grants and Miscellaneous	LF	0	0	0	0	0	477	0	477
PHASE :	Grants and Miscellaneous	DPTO	0	0	0	0	0	477	0	477
RESPONSIBLE AGENCY: <b>Managed by Miami-Dade Transit</b>		Totals	0	0	0	0	0	954	0	954

MPO Project Num: **TA4289781**  
 LRTP Ref.: p. F-9  
 County: **MIAMI-DADE**  
 Roadway ID:  
 Lanes Exist: 0  
 Lanes Improved: 0  
 Lanes Added: 0  
 Project Length: 0  
 District: 6

Project Description: **MIAMI-DADE CO - MPO FTA SECTION 5303 METRO PLANNING**

Type of Work: **PTO STUDIES**

		Proposed Funding (in \$000s)								
		Funding Source	<2012	2012 - 2013	2013 - 2014	2014 - 2015	2015 - 2016	2016 - 2017	>2017	All Years
PHASE :	Preliminary Engineering	LF	0	0	0	0	154	0	0	154
PHASE :	Preliminary Engineering	DPTO	0	0	0	0	154	0	0	154
PHASE :	Preliminary Engineering	DU	0	0	0	0	1,228	0	0	1,228
RESPONSIBLE AGENCY: <b>Managed by Miami-Dade MPO</b>		Totals	0	0	0	0	1,536	0	0	1,536

MIAMI-DADE METROPOLITAN PLANNING ORGANIZATION  
TRANSPORTATION IMPROVEMENT PROGRAM  
PRIMARY STATE HIGHWAYS AND INTERMODAL



**Public Transportation: TRANSIT**

MPO Project Num: **TA4289821**  
LRTP Ref.: p. F-9  
County: **MIAMI-DADE**  
Roadway ID:  
Lanes Exist: 0  
Lanes Improved: 0  
Lanes Added: 0  
Project Length: 0  
District: 6

Project Description: **MDT - FTA SECTION 5307 & 5309  
FEDERAL FORMULA FUNDING**

Type of Work: **CAPITAL FOR FIXED ROUTE**

		Proposed Funding (in \$000s)								
		Funding Source	<2012	2012 - 2013	2013 - 2014	2014 - 2015	2015 - 2016	2016 - 2017	>2017	All Years
PHASE : Grants and Miscellaneous	FTA		0	0	0	0	75,000	0	0	75,000
PHASE : Grants and Miscellaneous	LF		0	0	0	0	18,750	0	0	18,750
RESPONSIBLE AGENCY: <b>Managed by Miami-Dade Transit</b>		Totals	0	0	0	0	93,750	0	0	93,750

MPO Project Num: **TA4289822**  
LRTP Ref.: p. F-9  
County: **MIAMI-DADE**  
Roadway ID:  
Lanes Exist: 0  
Lanes Improved: 0  
Lanes Added: 0  
Project Length: 0  
District: 6

Project Description: **MDT - FTA SECTION 5307 & 5309  
FEDERAL FORMULA FUNDING**

Type of Work: **CAPITAL FOR FIXED ROUTE**

		Proposed Funding (in \$000s)								
		Funding Source	<2012	2012 - 2013	2013 - 2014	2014 - 2015	2015 - 2016	2016 - 2017	>2017	All Years
PHASE : Grants and Miscellaneous	LF		0	0	0	0	0	18,750	0	18,750
PHASE : Grants and Miscellaneous	FTA		0	0	0	0	0	75,000	0	75,000
RESPONSIBLE AGENCY: <b>Managed by Miami-Dade Transit</b>		Totals	0	0	0	0	0	93,750	0	93,750

MIAMI-DADE METROPOLITAN PLANNING ORGANIZATION  
 TRANSPORTATION IMPROVEMENT PROGRAM  
 PRIMARY STATE HIGHWAYS AND INTERMODAL



**Public Transportation: TRANSIT**

MPO Project Num: **TA4309521**  
 LRTP Ref.: p. F-9  
 County: **MIAMI-DADE**  
 Roadway ID:  
 Lanes Exist: 0  
 Lanes Improved: 0  
 Lanes Added: 0  
 Project Length: 0  
 District: 6

Project Description: **MIAMI-DADE MPO FTA SECTION 5303  
 METRO PLANNING**

Type of Work: **PTO STUDIES**

		Proposed Funding (in \$000s)								
		Funding Source	<2012	2012 - 2013	2013 - 2014	2014 - 2015	2015 - 2016	2016 - 2017	>2017	All Years
PHASE : Preliminary Engineering	LF		0	0	0	0	0	154	0	154
PHASE : Preliminary Engineering	DU		0	0	0	0	0	1,228	0	1,228
PHASE : Preliminary Engineering	DPTO		0	0	0	0	0	154	0	154
RESPONSIBLE AGENCY: Managed by Miami-Dade MPO		Totals	0	0	0	0	0	1,536	0	1,536

MPO Project Num: **TA4309531**  
 LRTP Ref.: p. F-9  
 County: **MIAMI-DADE**  
 Roadway ID:  
 Lanes Exist: 0  
 Lanes Improved: 0  
 Lanes Added: 0  
 Project Length: 0  
 District: 6

Project Description: **MDT - FLAGLER MAX FROM W MIA DADE TO DTWN  
 (RTE51)OPERATING ASSISTNC**

Type of Work: **URBAN CORRIDOR IMPROVEMENTS**

		Proposed Funding (in \$000s)								
		Funding Source	<2012	2012 - 2013	2013 - 2014	2014 - 2015	2015 - 2016	2016 - 2017	>2017	All Years
PHASE : Grants and Miscellaneous	DPTO		0	0	0	0	0	1,110	0	1,110
RESPONSIBLE AGENCY: Managed by Miami-Dade Transit		Totals	0	0	0	0	0	1,110	0	1,110

MIAMI-DADE METROPOLITAN PLANNING ORGANIZATION  
 TRANSPORTATION IMPROVEMENT PROGRAM  
 PRIMARY STATE HIGHWAYS AND INTERMODAL



**Public Transportation: TRANSIT**

MPO Project Num: **TA4309871**  
 LRTP Ref.: p. 4-26  
 County: **MIAMI-DADE**  
 Roadway ID:  
 Lanes Exist: 0  
 Lanes Improved: 0  
 Lanes Added: 0  
 Project Length: 0  
 District: 6

Project Description: **CITY OF MIAMI**

**OVERTOWN/ALLAPATTAH  
 TROLLEY ROUTE**

Type of Work: **TRANSIT SERVICE DEMONSTRATION**

		Proposed Funding (in \$000s)								
		Funding Source	<2012	2012 - 2013	2013 - 2014	2014 - 2015	2015 - 2016	2016 - 2017	>2017	All Years
PHASE : Grants and Miscellaneous	DPTO	0	350	0	0	0	0	0	0	350
PHASE : Grants and Miscellaneous	LF	0	350	0	0	0	0	0	0	350
<b>Totals</b>		<b>0</b>	<b>700</b>	<b>0</b>	<b>0</b>	<b>0</b>	<b>0</b>	<b>0</b>	<b>0</b>	<b>700</b>

RESPONSIBLE AGENCY: **Managed by City of Miami**

MPO Project Num: **TA4309901**  
 LRTP Ref.: p. F-9  
 County: **MIAMI-DADE**  
 Roadway ID:  
 Lanes Exist: 0  
 Lanes Improved: 0  
 Lanes Added: 0  
 Project Length: 0  
 District: 6

Project Description: **MDT EXT OF EXISTING MDT ROUTES**

**TO MIAMI INTERMODAL CTR**

Type of Work: **TRANSIT SERVICE DEMONSTRATION**

		Proposed Funding (in \$000s)								
		Funding Source	<2012	2012 - 2013	2013 - 2014	2014 - 2015	2015 - 2016	2016 - 2017	>2017	All Years
PHASE : Grants and Miscellaneous	LF	0	262	0	0	0	0	0	0	262
PHASE : Grants and Miscellaneous	DPTO	0	262	0	0	0	0	0	0	262
<b>Totals</b>		<b>0</b>	<b>524</b>	<b>0</b>	<b>0</b>	<b>0</b>	<b>0</b>	<b>0</b>	<b>0</b>	<b>524</b>

RESPONSIBLE AGENCY: **Managed by Miami-Dade Transit**

MIAMI-DADE METROPOLITAN PLANNING ORGANIZATION  
 TRANSPORTATION IMPROVEMENT PROGRAM  
 PRIMARY STATE HIGHWAYS AND INTERMODAL



**Public Transportation: TRANSIT**

MPO Project Num: **TA4309911**  
 LRTP Ref.: p. F-9  
 County: **MIAMI-DADE**  
 Roadway ID:  
 Lanes Exist: 0  
 Lanes Improved: 0  
 Lanes Added: 0  
 Project Length: 0  
 District: 6

Project Description: **MDT - LUDLUM LIMITED OKEECHOBEE AT MIAMI GARDENS DRIVE  
 METRORAIL STN**

Type of Work: **TRANSIT SERVICE DEMONSTRATION**

		Proposed Funding (in \$000s)								
		Funding Source	<2012	2012 - 2013	2013 - 2014	2014 - 2015	2015 - 2016	2016 - 2017	>2017	All Years
PHASE : Grants and Miscellaneous	LF		0	228	0	0	0	0	0	228
PHASE : Grants and Miscellaneous	DPTO		0	228	0	0	0	0	0	228
RESPONSIBLE AGENCY: <b>Managed by Miami-Dade Transit</b>		Totals	0	456	0	0	0	0	0	456

MPO Project Num: **TA4310771**  
 LRTP Ref.: p. 5-4  
 County: **MIAMI-DADE**  
 Roadway ID:  
 Lanes Exist: 0  
 Lanes Improved: 0  
 Lanes Added: 0  
 Project Length: 0  
 District: 6

Project Description: **MDT - SR 836 EBS PARK & RIDE LOT AT SW 8 ST & SW 147  
 AVE(SEC 5307)**

Type of Work: **PARK AND RIDE LOTS**

		Proposed Funding (in \$000s)								
		Funding Source	<2012	2012 - 2013	2013 - 2014	2014 - 2015	2015 - 2016	2016 - 2017	>2017	All Years
PHASE : Grants and Miscellaneous	SU		0	0	4,000	0	0	0	0	4,000
PHASE : Grants and Miscellaneous	LF		0	0	1,000	0	0	0	0	1,000
PHASE : Grants and Miscellaneous	FTAT		0	0	4,000	0	0	0	0	4,000
RESPONSIBLE AGENCY: <b>Managed by Miami-Dade Transit</b>		Totals	0	0	9,000	0	0	0	0	9,000



MIAMI-DADE METROPOLITAN PLANNING ORGANIZATION  
TRANSPORTATION IMPROVEMENT PROGRAM  
PRIMARY STATE HIGHWAYS AND INTERMODAL



**Public Transportation: TRANSIT**

MPO Project Num: **TA4310773**  
LRTP Ref.: p. F-9  
County: **MIAMI-DADE**  
Roadway ID:  
Lanes Exist: 0  
Lanes Improved: 0  
Lanes Added: 0  
Project Length: 0  
District: 6

Project Description: **MDT - SR 836 EBS PARK & RIDE LOT AT SR 836 EXPRESS  
ENHANCE BUS SERVICE**

Type of Work: **CAPITAL FOR FIXED ROUTE**

		Proposed Funding (in \$000s)								
		Funding Source	<2012	2012 - 2013	2013 - 2014	2014 - 2015	2015 - 2016	2016 - 2017	>2017	All Years
PHASE : Grants and Miscellaneous	CIGP		0	0	0	733	4,640	0	0	5,373
PHASE : Grants and Miscellaneous	LF		0	0	0	733	4,640	0	0	5,373
RESPONSIBLE AGENCY: <b>Managed by Miami-Dade Transit</b>		Totals	0	0	0	1,466	9,280	0	0	10,746

MPO Project Num: **TA4310774**  
LRTP Ref.: p. F-9  
County: **MIAMI-DADE**  
Roadway ID:  
Lanes Exist: 0  
Lanes Improved: 0  
Lanes Added: 0  
Project Length: 0  
District: 6

Project Description: **MDT SR 836 EBS BUS STATIONS (SEC 5307)**

Type of Work: **CAPITAL FOR FIXED ROUTE**

		Proposed Funding (in \$000s)								
		Funding Source	<2012	2012 - 2013	2013 - 2014	2014 - 2015	2015 - 2016	2016 - 2017	>2017	All Years
PHASE : Grants and Miscellaneous	CM		0	0	0	0	1,629	541	0	2,170
PHASE : Grants and Miscellaneous	FTAT		0	0	0	0	1,629	541	0	2,170
PHASE : Grants and Miscellaneous	LF		0	0	0	0	407	135	0	542
RESPONSIBLE AGENCY: <b>Managed by Miami-Dade Transit</b>		Totals	0	0	0	0	3,665	1,217	0	4,882

MIAMI-DADE METROPOLITAN PLANNING ORGANIZATION  
 TRANSPORTATION IMPROVEMENT PROGRAM  
 PRIMARY STATE HIGHWAYS AND INTERMODAL



**Public Transportation: TRANSIT**

Yearly Total	43,728	182,980	183,778	173,356	173,836	161,626	0	919,304
Public Transportation: TRANSIT Totals							<i>5 Year TIP Total</i>	919,304

MIAMI-DADE METROPOLITAN PLANNING ORGANIZATION  
 TRANSPORTATION IMPROVEMENT PROGRAM  
 PRIMARY STATE HIGHWAYS AND INTERMODAL



**TRANS DISADVNTG**

MPO Project Num: **TA4320271**  
 LRTP Ref.: p. F-9  
 County: **DIST/ST-WIDE**  
 Roadway ID:  
 Lanes Exist: 0  
 Lanes Improved: 0  
 Lanes Added: 0  
 Project Length: 0  
 District: 99

Project Description: **TRANSPORTATION DIS- ADVANTAGED TRIP EQUIPMENT**

Type of Work: **TD COMMISSION - CAPITAL**

		Proposed Funding (in \$000s)								
		Funding Source	<2012	2012 - 2013	2013 - 2014	2014 - 2015	2015 - 2016	2016 - 2017	>2017	All Years
PHASE : Grants and Miscellaneous	TDDR	0	1,107	1,000	1,360	1,486	1,486	0	6,439	
PHASE : Grants and Miscellaneous	TDTF	0	6,000	6,227	6,000	6,000	6,000	0	30,227	
PHASE : Grants and Miscellaneous	LF	0	790	803	818	832	832	0	4,075	
<b>Totals</b>		<b>0</b>	<b>7,897</b>	<b>8,030</b>	<b>8,178</b>	<b>8,318</b>	<b>8,318</b>	<b>0</b>	<b>40,741</b>	

RESPONSIBLE AGENCY: **Managed by Miami-Dade Transit**

MPO Project Num: **TA4320291**  
 LRTP Ref.: p. F-9  
 County: **DIST/ST-WIDE**  
 Roadway ID:  
 Lanes Exist: 0  
 Lanes Improved: 0  
 Lanes Added: 0  
 Project Length: 0  
 District: 99

Project Description: **TRANSPORTATION DIS- ADVANTAGED PLANNING**

Type of Work: **TD COMMISSION - CAPITAL**

		Proposed Funding (in \$000s)								
		Funding Source	<2012	2012 - 2013	2013 - 2014	2014 - 2015	2015 - 2016	2016 - 2017	>2017	All Years
PHASE : Preliminary Engineering	TDTF	0	68	68	68	68	68	0	340	
<b>Totals</b>		<b>0</b>	<b>68</b>	<b>68</b>	<b>68</b>	<b>68</b>	<b>68</b>	<b>0</b>	<b>340</b>	

RESPONSIBLE AGENCY: **Managed by Miami-Dade Transit**

MIAMI-DADE METROPOLITAN PLANNING ORGANIZATION  
 TRANSPORTATION IMPROVEMENT PROGRAM  
 PRIMARY STATE HIGHWAYS AND INTERMODAL



**TRANS DISADVNTG**

Yearly Total	0	7,965	8,098	8,246	8,386	8,386	0	41,081
TRANS DISADVNTG Totals							<i>5 Year TIP Total</i>	41,081

**TOTAL COSTS - ALL PROJECTS**

Yearly Total	3,038,333	676,358	1,025,322	668,582	607,036	596,202	2,276,310	8,888,143
FDOT Totals							<i>5 Year TIP Total</i>	8,888,143

# Transportation Improvement Program (TIP)



## PART TWO: 5-YEAR PROJECT LISTING FDOT Turnpike Enterprise



**THIS PAGE INTENTIONALLY LEFT BLANK**



**Fiscal Years 2012/2013 - 2016/2017**  
**Transportation Improvement Program**  
**Turnpike Enterprise**  
**Florida Department of Transportation**

Florida's Turnpike Enterprise is an agency of the Florida Department of Transportation, overseeing a 460 mile system of limited – access toll highways. The Turnpike Mainline extends from north Miami to a junction with Interstate 75 in north central Florida. It passes through the counties of Miami-Dade, Broward, Palm Beach, Martin, St. Lucie, Indian River, Okeechobee, Osceola, Orange, Lake and Sumter. The Turnpike System includes the 47 mile Homestead Extension (HEFT) in Miami-Dade and Broward Counties; among other facilities statewide.

Florida's Turnpike is a user-financed facility that uses toll revenues, sale of services (Service Plazas), and bonds to pay for new construction and maintenance of the entire system. The Turnpike does not receive any gas taxes.

**Miami-Dade County Turnpike Planned Projects**

- Widen 22.5 miles of Homestead Extension (SR 821) in Miami-Dade County
  - From SW 288<sup>th</sup> Street to SW 216<sup>th</sup> Street (4 – 6 lanes)
  - From SW 216<sup>th</sup> Street to North of Eureka Drive (8 - 10 lanes)
  - From N of Eureka Drive to S of Kendall Drive (10-12+ lanes)
  - From S of Kendall Drive to 60<sup>th</sup> Street Canal Bridge (6 – 10 lanes)
  - From 60<sup>th</sup> Street Canal Bridge to Bird Road (6 – 10 lanes)
  - From Bird Road to SR 836/Dolphin Expressway (8 – 10 lanes)





- Addition of auxiliary lanes between NW 74<sup>th</sup> Street and NW 106<sup>th</sup> Street Interchanges
- Interchange improvements at the following locations:
  - SW 8<sup>th</sup> Street Interchange
  - Bird Road Interchange
  - Kendall Drive Interchange
  - Golden Glades Interchange
- Interchange ramp intersection turn lane improvements at NW 12<sup>th</sup> Street Interchange

- Project Development and Environment Study to widen Homestead Extension from U.S. 1 (MP 0) to U.S. 1 (MP 13)
- Project Development and Environment Study to widen Turnpike Mainline from Golden Glades/I-95 to Homestead Extension (MP 0X – 4X) and Homestead Extension from NW 27<sup>th</sup> Avenue to Turnpike Mainline (MP 47)
- ROW phase for project to Widen Homestead Extension from Eureka Drive to Kendall Drive
- Resurfacing of HEFT from S of NW 106<sup>th</sup> Street to Interstate 75 (MP 33-39)

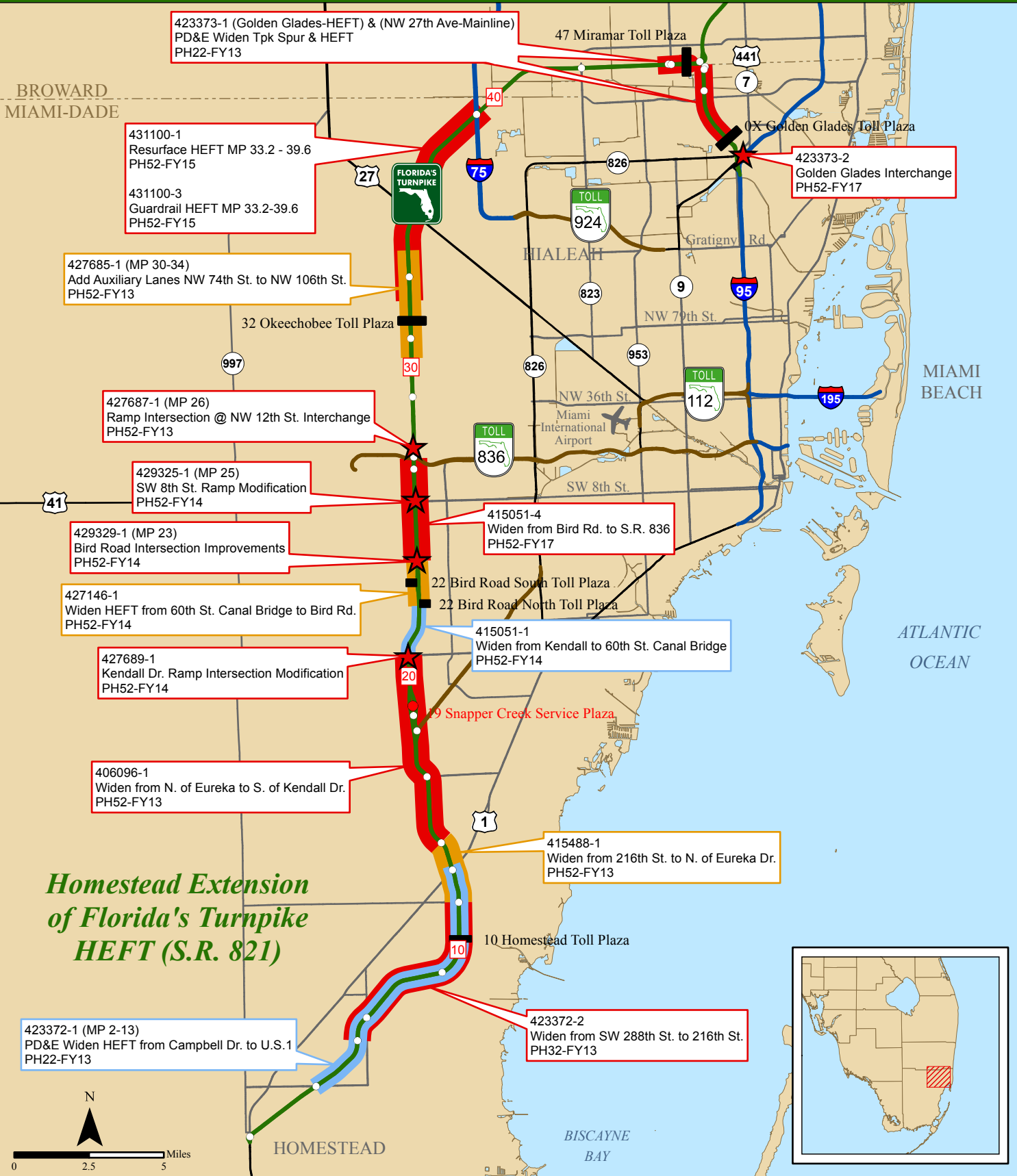


SW 288th Street – Before All- Electronic Tolling


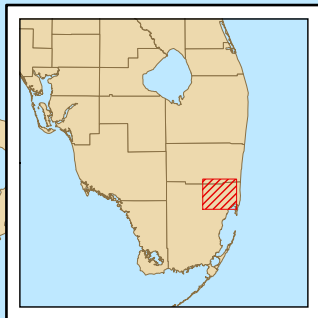
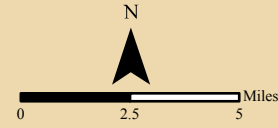


SW 288th Street - After All-Electronic Tolling





**Homestead Extension  
of Florida's Turnpike  
HEFT (S.R. 821)**



**Miami-Dade Tentative Work Program, FY12/13 - FY16/17**

- 000 Mile Marker
- Toll Plaza
- Service Plaza
- Interchange
- ★ Work Program Tentative Project
- Existing Turnpike System Facility
- Interstate Highway
- Other Toll Road
- Arterial
- Other Road
- County Boundary



March 14, 2012  
Sources: NAVTEQ 2011  
Florida's Turnpike Enterprise, 2012

Produced by:  
URS Corporation

**THIS PAGE INTENTIONALLY LEFT BLANK**

MIAMI-DADE METROPOLITAN PLANNING ORGANIZATION  
 TRANSPORTATION IMPROVEMENT PROGRAM  
 FDOT TURNPIKE ENTERPRISE



**TURNPIKE**

MPO Project Num:	<b>TP4060961</b>
LRTP Ref.:	p. 4-34*
County:	MIAMI-DADE
Roadway ID:	87471000
Lanes Exist:	5
Lanes Improved:	5
Lanes Added:	2
Project Length:	5.968
District:	6

Project Description: **WIDEN H.E.F.T(SR821) FROM N OF EUREKA (MP 13) TO SOUTH OF KENDALL DR (MP 20)**

Type of Work: **ADD LANES & RECONSTRUCT (10 - 12+ lanes)**

RESPONSIBLE AGENCY: **Managed by FDOT**

		Proposed Funding (in \$000s)								
		Funding Source	<2012	2012 - 2013	2013 - 2014	2014 - 2015	2015 - 2016	2016 - 2017	>2017	All Years
PHASE : CST	PKYI	144	3	4	0	0	0	0	0	151
PHASE : CST	PKBD	0	214,897	0	0	0	0	0	0	214,897
<b>Totals</b>		<b>144</b>	<b>214,900</b>	<b>4</b>	<b>0</b>	<b>0</b>	<b>0</b>	<b>0</b>	<b>0</b>	<b>215,048</b>

RESPONSIBLE AGENCY: **Managed by FDOT**

PHASE : RRU	PKBD	0	3,000	0	0	0	0	0	0	3,000
PHASE : RRU	PKYI	40	1,750	0	0	0	0	0	0	1,790
<b>Totals</b>		<b>40</b>	<b>4,750</b>	<b>0</b>	<b>0</b>	<b>0</b>	<b>0</b>	<b>0</b>	<b>0</b>	<b>4,790</b>

\*Funded phases for projects TP4060961, TP4233722, TP4150511, TP4271461, TP4150514, TP4154881 advanced to Priority I of LRTP via Resolution #42-11, adopted by MPO Governing Board December 8, 2011

MIAMI-DADE METROPOLITAN PLANNING ORGANIZATION  
 TRANSPORTATION IMPROVEMENT PROGRAM  
 FDOT TURNPIKE ENTERPRISE



**TURNPIKE**

MPO Project Num:	<b>TP4150511</b>
LRTP Ref.:	p. C-12*
County:	
Roadway ID:	
Lanes Exist:	4
Lanes Improved:	4
Lanes Added:	2
Project Length:	2.225
District:	

Project Description: **WIDEN HEFT SR 821** **KENDALL DRIVE (MP 20)** **60TH STREET CANAL BRIDGE (MP 21)**

Type of Work: **ADD LANES AND RECONSTRUCT**

		Proposed Funding (in \$000s)								
		Funding Source	<2012	2012 - 2013	2013 - 2014	2014 - 2015	2015 - 2016	2016 - 2017	>2017	All Years
PHASE : DSB	PKBD	0	0	129,831	0	0	0	0	0	129,831
PHASE : DSB	PKYI	2	1,940	16	0	0	0	0	0	1,958
RESPONSIBLE AGENCY:	<b>Totals</b>	<b>2</b>	<b>1,940</b>	<b>129,847</b>	<b>0</b>	<b>0</b>	<b>0</b>	<b>0</b>	<b>0</b>	<b>131,789</b>
PHASE : ENV	PKBD	0	0	0	0	834	0	0	0	834
RESPONSIBLE AGENCY:	<b>Totals</b>	<b>0</b>	<b>0</b>	<b>0</b>	<b>0</b>	<b>834</b>	<b>0</b>	<b>0</b>	<b>0</b>	<b>834</b>
PHASE : PE	PKYI	10,443	4,300	0	0	0	0	0	0	14,743
RESPONSIBLE AGENCY:	<b>Totals</b>	<b>10,443</b>	<b>4,300</b>	<b>0</b>	<b>0</b>	<b>0</b>	<b>0</b>	<b>0</b>	<b>0</b>	<b>14,743</b>
PHASE : ROW	PKYI	0	7,614	0	0	0	65	0	0	7,679
RESPONSIBLE AGENCY:	<b>Totals</b>	<b>0</b>	<b>7,614</b>	<b>0</b>	<b>0</b>	<b>0</b>	<b>65</b>	<b>0</b>	<b>0</b>	<b>7,679</b>

\*Funded phases for projects TP4060961, TP4233722, TP4150511, TP4271461, TP4150514, TP4154881 advanced to Priority I of LRTP via Resolution #42-11, adopted by MPO Governing Board December 8, 2011

MIAMI-DADE METROPOLITAN PLANNING ORGANIZATION  
 TRANSPORTATION IMPROVEMENT PROGRAM  
 FDOT TURNPIKE ENTERPRISE



**TURNPIKE**

MPO Project Num: **TP4150514**  
 LRTP Ref.: **p. C-12\***  
 County:  
 Roadway ID:  
 Lanes Exist: **5**  
 Lanes Improved: **5**  
 Lanes Added: **2**  
 Project Length: **4.5**  
 District:

Project Description: **WIDEN HEFT SR 821**

**BIRD ROAD (MP 23)**

**SR 836 DOLPHIN  
 EXPRESSWAY (MP 26)**

Type of Work: **ADD LANES AND RECONSTRUCT**

RESPONSIBLE AGENCY:

RESPONSIBLE AGENCY:

		Proposed Funding (in \$000s)								
		Funding Source	<2012	2012 - 2013	2013 - 2014	2014 - 2015	2015 - 2016	2016 - 2017	>2017	All Years
PHASE : CST	PKBD	0	0	0	0	0	0	115,690	0	115,690
	<b>Totals</b>	<b>0</b>	<b>0</b>	<b>0</b>	<b>0</b>	<b>0</b>	<b>0</b>	<b>115,690</b>	<b>0</b>	<b>115,690</b>
PHASE : PE	PKYI	14	0	0	9,800	0	0	0	0	9,814
	<b>Totals</b>	<b>14</b>	<b>0</b>	<b>0</b>	<b>9,800</b>	<b>0</b>	<b>0</b>	<b>0</b>	<b>0</b>	<b>9,814</b>

\*Funded phases for projects TP4060961, TP4233722, TP4150511, TP4271461, TP4150514, TP4154881 advanced to Priority I of LRTP via Resolution #42-11, adopted by MPO Governing Board December 8, 2011

MIAMI-DADE METROPOLITAN PLANNING ORGANIZATION  
 TRANSPORTATION IMPROVEMENT PROGRAM  
 FDOT TURNPIKE ENTERPRISE



**TURNPIKE**

MPO Project Num:	<b>TP4154881</b>
LRTP Ref.:	p. C-12*
County:	
Roadway ID:	
Lanes Exist:	6
Lanes Improved:	3
Lanes Added:	2
Project Length:	2.673
District:	

Project Description: **WIDEN HEFT SR 821 SW 216TH STREET (MP 11) NORTH OF EUREKA DRIVE (MP 14)**

Type of Work: **ADD LANES AND RECONSTRUCT**

		Proposed Funding (in \$000s)								
		Funding Source	<2012	2012 - 2013	2013 - 2014	2014 - 2015	2015 - 2016	2016 - 2017	>2017	All Years
PHASE : CST	PKBD	0	62,274	0	0	0	0	0	0	62,274
PHASE : CST	PKYI	12	20	0	0	0	0	0	0	32
RESPONSIBLE AGENCY:	<b>Totals</b>	<b>12</b>	<b>62,294</b>	<b>0</b>	<b>0</b>	<b>0</b>	<b>0</b>	<b>0</b>	<b>0</b>	<b>62,306</b>
PHASE : ENV	PKBD	0	350	0	0	0	0	0	0	350
RESPONSIBLE AGENCY:	<b>Totals</b>	<b>0</b>	<b>350</b>	<b>0</b>	<b>0</b>	<b>0</b>	<b>0</b>	<b>0</b>	<b>0</b>	<b>350</b>
PHASE : PE	PKYI	3,820	0	0	0	0	0	0	0	3,820
RESPONSIBLE AGENCY:	<b>Totals</b>	<b>3,820</b>	<b>0</b>	<b>0</b>	<b>0</b>	<b>0</b>	<b>0</b>	<b>0</b>	<b>0</b>	<b>3,820</b>
PHASE : RRU	PKBD	0	750	0	0	0	0	0	0	750
RESPONSIBLE AGENCY:	<b>Totals</b>	<b>0</b>	<b>750</b>	<b>0</b>	<b>0</b>	<b>0</b>	<b>0</b>	<b>0</b>	<b>0</b>	<b>750</b>

\*Funded phases for projects TP4060961, TP4233722, TP4150511, TP4271461, TP4150514, TP4154881 advanced to Priority I of LRTP via Resolution #42-11, adopted by MPO Governing Board December 8, 2011

MIAMI-DADE METROPOLITAN PLANNING ORGANIZATION  
 TRANSPORTATION IMPROVEMENT PROGRAM  
 FDOT TURNPIKE ENTERPRISE



**TURNPIKE**

MPO Project Num: **TP4233721**  
 LRTP Ref.: p. 4-39  
 County:  
 Roadway ID:  
 Lanes Exist: **3**  
 Lanes Improved: **0**  
 Lanes Added: **0**  
 Project Length: **9.6**  
 District:

Project Description: **WIDEN HEFT SR 821** **CAMPBELL DRIVE (MP 2)** **US 1 (MP 13)**  
 Type of Work: **PD&E/EMO STUDY**

RESPONSIBLE AGENCY:

		Proposed Funding (in \$000s)							
	Funding Source	<2012	2012 - 2013	2013 - 2014	2014 - 2015	2015 - 2016	2016 - 2017	>2017	All Years
PHASE : PDE	PKYI	10	1,500	0	0	0	0	0	1,510
	Totals	10	1,500	0	0	0	0	0	1,510

MPO Project Num: **TP4233722**  
 LRTP Ref.: p. 4-39\*  
 County:  
 Roadway ID:  
 Lanes Exist: **3**  
 Lanes Improved: **3**  
 Lanes Added: **1**  
 Project Length: **6.5**  
 District:

Project Description: **WIDEN HEFT SR 821** **SW 288TH STREET (MP 5)** **SW 216TH STREET (MP 11)**  
 Type of Work: **ADD LANES AND RECONSTRUCT**

RESPONSIBLE AGENCY:

		Proposed Funding (in \$000s)							
	Funding Source	<2012	2012 - 2013	2013 - 2014	2014 - 2015	2015 - 2016	2016 - 2017	>2017	All Years
PHASE : PE	PKYI	14	3,000	0	0	0	0	0	3,014
	Totals	14	3,000	0	0	0	0	0	3,014

\*Funded phases for projects TP4060961, TP4233722, TP4150511, TP4271461, TP4150514, TP4154881 advanced to Priority I of LRTP via Resolution #42-11, adopted by MPO Governing Board December 8, 2011

MIAMI-DADE METROPOLITAN PLANNING ORGANIZATION  
 TRANSPORTATION IMPROVEMENT PROGRAM  
 FDOT TURNPIKE ENTERPRISE



**TURNPIKE**

MPO Project Num:	<b>TP4233731</b>
LRTP Ref.:	p. C-12
County:	
Roadway ID:	
Lanes Exist:	-1
Lanes Improved:	-1
Lanes Added:	-1
Project Length:	6
District:	

Project Description: **FLORIDAS TURNPIKE**

**TKP SPUR: GOLDEN GLADES HEFT: NW 57TH TO MAINLINE TO HEFT**

Type of Work: **PD&E/EMO STUDY**

RESPONSIBLE AGENCY:

		Proposed Funding (in \$000s)								
		Funding Source	<2012	2012 - 2013	2013 - 2014	2014 - 2015	2015 - 2016	2016 - 2017	>2017	All Years
PHASE : PDE	PKYI		0	2,600	0	0	0	0	0	2,600
	<b>Totals</b>		0	2,600	0	0	0	0	0	2,600

\*Funded phases for projects TP4060961, TP4233722, TP4150511, TP4271461, TP4150514, TP4154881 advanced to Priority I of LRTP via Resolution #42-11, adopted by MPO Governing Board December 8, 2011



MIAMI-DADE METROPOLITAN PLANNING ORGANIZATION  
 TRANSPORTATION IMPROVEMENT PROGRAM  
 FDOT TURNPIKE ENTERPRISE



**TURNPIKE**

MPO Project Num: **TP4233732**  
 LRTP Ref.: **p. 4-39**  
 County:  
 Roadway ID:  
 Lanes Exist: **4**  
 Lanes Improved: **4**  
 Lanes Added: **0**  
 Project Length: **.5**  
 District:

Project Description: **GOLDEN GLADES INTERCHANGE**      **FLORIDA'S TURNPIKE (MP 0X)**

Type of Work: **INTERCHANGE IMPROVEMENT**

		Proposed Funding (in \$000s)								
		Funding Source	<2012	2012 - 2013	2013 - 2014	2014 - 2015	2015 - 2016	2016 - 2017	>2017	All Years
PHASE : CST	PKBD	0	0	0	0	0	0	66,149	0	66,149
RESPONSIBLE AGENCY:	Totals	0	0	0	0	0	0	66,149	0	66,149
PHASE : PE	PKYI	3	0	0	6,000	0	0	0	0	6,003
RESPONSIBLE AGENCY:	Totals	3	0	0	6,000	0	0	0	0	6,003
PHASE : ROW	PKYI	0	0	0	0	2,000	0	0	0	2,000
RESPONSIBLE AGENCY:	Totals	0	0	0	0	2,000	0	0	0	2,000

\*Funded phases for projects TP4060961, TP4233722, TP4150511, TP4271461, TP4150514, TP4154881 advanced to Priority I of LRTP via Resolution #42-11, adopted by MPO Governing Board December 8, 2011

MIAMI-DADE METROPOLITAN PLANNING ORGANIZATION  
 TRANSPORTATION IMPROVEMENT PROGRAM  
 FDOT TURNPIKE ENTERPRISE



**TURNPIKE**

MPO Project Num:	<b>TP4271461</b>
LRTP Ref.:	p. C-12*
County:	MIAMI-DADE
Roadway ID:	87471000
Lanes Exist:	4
Lanes Improved:	0
Lanes Added:	2
Project Length:	1.373
District:	6

Project Description: **WIDEN HEFT FROM 60TH ST CANAL TO BIRD RD (MP 22.3 - 23.8)**

Type of Work: **ADD LANES & RECONSTRUCT**

		Proposed Funding (in \$000s)								
		Funding Source	<2012	2012 - 2013	2013 - 2014	2014 - 2015	2015 - 2016	2016 - 2017	>2017	All Years
PHASE : DSB	PKBD	0	0	57,622	0	0	0	0	0	57,622
RESPONSIBLE AGENCY: Managed by FDOT	Totals	0	0	57,622	0	0	0	0	0	57,622
PHASE : PE	PKYI	9	2,500	0	0	0	0	0	0	2,509
RESPONSIBLE AGENCY: Managed by FDOT	Totals	9	2,500	0	0	0	0	0	0	2,509
PHASE : RRU	PKBD	0	0	50	0	0	0	0	0	50
RESPONSIBLE AGENCY: Managed by FDOT	Totals	0	0	50	0	0	0	0	0	50

\*Funded phases for projects TP4060961, TP4233722, TP4150511, TP4271461, TP4150514, TP4154881 advanced to Priority I of LRTP via Resolution #42-11, adopted by MPO Governing Board December 8, 2011

MIAMI-DADE METROPOLITAN PLANNING ORGANIZATION  
 TRANSPORTATION IMPROVEMENT PROGRAM  
 FDOT TURNPIKE ENTERPRISE



**TURNPIKE**

MPO Project Num:	<b>TP4276851</b>	Project Description:	<b>HEFT AUXILIARY LANES</b>		<b>NW 74TH ST</b>	<b>TO NW 106 ST (MP 31-33)</b>					
LRTP Ref.:	p. C-12										
County:	MIAMI-DADE	Type of Work:	<b>ADD AUXILIARY LANE(S)</b>								
Roadway ID:	87471000										
Lanes Exist:	4										
Lanes Improved:	4										
Lanes Added:	1										
Project Length:	2.016										
District:	6										
			Proposed Funding (in \$000s)								
			Funding Source	<2012	2012 - 2013	2013 - 2014	2014 - 2015	2015 - 2016	2016 - 2017	>2017	All Years
PHASE : CST			PKYI	19	9,319	0	0	0	0	0	9,338
RESPONSIBLE AGENCY: Managed by FDOT			Totals	19	9,319	0	0	0	0	0	9,338

MPO Project Num:	<b>TP4276871</b>	Project Description:	<b>RAMP INTERSECTION</b>		<b>AT NW 12TH STREET INTCH</b>	<b>(HEFT, MP 26)</b>					
LRTP Ref.:	p. C-12										
County:	MIAMI-DADE	Type of Work:	<b>INTERSECTION (NEW)</b>								
Roadway ID:	87471000										
Lanes Exist:	6										
Lanes Improved:	0										
Lanes Added:	0										
Project Length:	0.9										
District:	6										
			Proposed Funding (in \$000s)								
			Funding Source	<2012	2012 - 2013	2013 - 2014	2014 - 2015	2015 - 2016	2016 - 2017	>2017	All Years
PHASE : CST			PKYI	2	648	0	0	0	0	0	650
RESPONSIBLE AGENCY: Managed by FDOT			Totals	2	648	0	0	0	0	0	650

\*Funded phases for projects TP4060961, TP4233722, TP4150511, TP4271461, TP4150514, TP4154881 advanced to Priority I of LRTP via Resolution #42-11, adopted by MPO Governing Board December 8, 2011

MIAMI-DADE METROPOLITAN PLANNING ORGANIZATION  
 TRANSPORTATION IMPROVEMENT PROGRAM  
 FDOT TURNPIKE ENTERPRISE



**TURNPIKE**

MPO Project Num: **TP4276891**      Project Description: **KENDALL DRIVE RAMP INTERSECTION      ON THE HEFT (MP 20) MODIFICATION**

LRTP Ref.: p. F-9

County: MIAMI-DADE

Roadway ID: 87471000

Lanes Exist: 7

Lanes Improved: 0

Lanes Added: 0

Project Length: 0.7

District: 6

Type of Work: **INTERCHANGE IMPROVEMENT**

RESPONSIBLE AGENCY:      Managed by FDOT

		Proposed Funding (in \$000s)								
		Funding Source	<2012	2012 - 2013	2013 - 2014	2014 - 2015	2015 - 2016	2016 - 2017	>2017	All Years
PHASE :	DSB	PKYI	4	0	3,694	0	0	0	0	3,698
		Totals	4	0	3,694	0	0	0	0	3,698

MPO Project Num: **TP4293251**      Project Description: **SW 8TH ST. RAMP MODIFICATION      (HEFT MP 25)**

LRTP Ref.: p. F-9

County: MIAMI-DADE

Roadway ID: 87471000

Lanes Exist: 7

Lanes Improved: 0

Lanes Added: 0

Project Length: 1

District: 6

Type of Work: **INTERCHANGE IMPROVEMENT**

RESPONSIBLE AGENCY:      Managed by FDOT

		Proposed Funding (in \$000s)								
		Funding Source	<2012	2012 - 2013	2013 - 2014	2014 - 2015	2015 - 2016	2016 - 2017	>2017	All Years
PHASE :	CST	PKYI	8	0	6,693	0	0	0	0	6,701
		Totals	8	0	6,693	0	0	0	0	6,701

\*Funded phases for projects TP4060961, TP4233722, TP4150511, TP4271461, TP4150514, TP4154881 advanced to Priority I of LRTP via Resolution #42-11, adopted by MPO Governing Board December 8, 2011

MIAMI-DADE METROPOLITAN PLANNING ORGANIZATION  
 TRANSPORTATION IMPROVEMENT PROGRAM  
 FDOT TURNPIKE ENTERPRISE



**TURNPIKE**

MPO Project Num:	<b>TP4293291</b>
LRTP Ref.:	p. F-9
County:	MIAMI-DADE
Roadway ID:	87471000
Lanes Exist:	6
Lanes Improved:	0
Lanes Added:	0
Project Length:	0.8
District:	6

Project Description: **BIRD RD INTERSECTION IMPROVEMENTS (HEFT MP 23)**  
 Type of Work: **INTERCHANGE IMPROVEMENT**

		Proposed Funding (in \$000s)								
		Funding Source	<2012	2012 - 2013	2013 - 2014	2014 - 2015	2015 - 2016	2016 - 2017	>2017	All Years
PHASE : DSB	PKYI	17	0	5,272	0	0	0	0	0	5,289
RESPONSIBLE AGENCY: Managed by FDOT	Totals	17	0	5,272	0	0	0	0	0	5,289
PHASE : PDE	PKYI	8	0	0	0	0	0	0	0	8
RESPONSIBLE AGENCY: Managed by FDOT	Totals	8	0	0	0	0	0	0	0	8
PHASE : PE	PKYI	970	0	0	0	0	0	0	0	970
RESPONSIBLE AGENCY: Managed by FDOT	Totals	970	0	0	0	0	0	0	0	970

\*Funded phases for projects TP4060961, TP4233722, TP4150511, TP4271461, TP4150514, TP4154881 advanced to Priority I of LRTP via Resolution #42-11, adopted by MPO Governing Board December 8, 2011

MIAMI-DADE METROPOLITAN PLANNING ORGANIZATION  
 TRANSPORTATION IMPROVEMENT PROGRAM  
 FDOT TURNPIKE ENTERPRISE



**TURNPIKE**

MPO Project Num: **TP4311001**  
 LRTP Ref.: p. F-9  
 County:  
 Roadway ID:  
 Lanes Exist: 4  
 Lanes Improved: 4  
 Lanes Added: 0  
 Project Length: 4  
 District:

Project Description: **RESURFACE HEFT SR 821 S OF NW 106TH STREET (MP I-75 (MP 39) 33)**

Type of Work: **RESURFACING**

RESPONSIBLE AGENCY:

RESPONSIBLE AGENCY:

		Proposed Funding (in \$000s)								
		Funding Source	<2012	2012 - 2013	2013 - 2014	2014 - 2015	2015 - 2016	2016 - 2017	>2017	All Years
PHASE : CST	PKYR	0	0	0	15,599	0	0	0	0	15,599
	<b>Totals</b>	<b>0</b>	<b>0</b>	<b>0</b>	<b>15,599</b>	<b>0</b>	<b>0</b>	<b>0</b>	<b>0</b>	<b>15,599</b>
PHASE : PE	PKYR	0	0	800	0	0	0	0	0	800
	<b>Totals</b>	<b>0</b>	<b>0</b>	<b>800</b>	<b>0</b>	<b>0</b>	<b>0</b>	<b>0</b>	<b>0</b>	<b>800</b>

MPO Project Num: **TP4311003**  
 LRTP Ref.: p. F-9  
 County:  
 Roadway ID:  
 Lanes Exist: 4  
 Lanes Improved: 4  
 Lanes Added: 0  
 Project Length: 4  
 District:

Project Description: **HEFT ROADSIDE IMPROVEMENTS S OF NW 106TH STREET (MP I-75 (MP 39) 33)**

Type of Work: **GUARDRAIL**

RESPONSIBLE AGENCY:

		Proposed Funding (in \$000s)								
		Funding Source	<2012	2012 - 2013	2013 - 2014	2014 - 2015	2015 - 2016	2016 - 2017	>2017	All Years
PHASE : CST	PKYI	0	0	0	457	0	0	0	0	457
	<b>Totals</b>	<b>0</b>	<b>0</b>	<b>0</b>	<b>457</b>	<b>0</b>	<b>0</b>	<b>0</b>	<b>0</b>	<b>457</b>

\*Funded phases for projects TP4060961, TP4233722, TP4150511, TP4271461, TP4150514, TP4154881 advanced to Priority I of LRTP via Resolution #42-11, adopted by MPO Governing Board December 8, 2011

MIAMI-DADE METROPOLITAN PLANNING ORGANIZATION  
 TRANSPORTATION IMPROVEMENT PROGRAM  
 FDOT TURNPIKE ENTERPRISE



**TURNPIKE**

Yearly Total	15,539	316,465	203,982	31,856	2,834	181,904	0	752,580
TURNPIKE		Totals		<i>5 Year TIP Total</i>				<b>752,580</b>

\*Funded phases for projects TP4060961, TP4233722, TP4150511, TP4271461, TP4150514, TP4154881 advanced to Priority I of LRTP via Resolution #42-11, adopted by MPO Governing Board December 8, 2011

**THIS PAGE INTENTIONALLY LEFT BLANK**



# Transportation Improvement Program (TIP)



## PART TWO: 5-YEAR PROJECT LISTING

### Miami-Dade Expressway Authority (MDX) Improvements



**THIS PAGE INTENTIONALLY LEFT BLANK**



**Fiscal Years 2013 - 2017**

**Transportation Improvement Program (TIP)**

**“Moving Miami-Dade”**

**Miami-Dade Expressway Authority (MDX)**

### **The Miami-Dade Expressway Authority (MDX)**

MDX is an agency of the state of Florida, created in 1994 pursuant to Chapter 348, Part I, Florida Statutes, for the purposes of and having the power to acquire, hold, construct, improve, maintain, operate, own and lease an expressway system located in Miami-Dade County. The Authority may also fix, alter, change, establish and collect tolls, rates, fees, rentals, and other charges for the services and facilities of such system and is further authorized to issue bonds. MDX is reported as an Independent Special District of the State of Florida and subject to the provisions of Chapter 189, Florida Statutes (Uniform Special District Accountability Act of 1989) and other applicable Florida Statutes.

MDX currently oversees, operates and maintains five tolled expressways constituting approximately 34 centerline-miles and 221 lane-miles of roadway in Miami-Dade County. Namely, they are the Dolphin Expressway (SR 836); the Airport Expressway (SR 112); the Don Shula Expressway (SR 874); the Gratigny Parkway (SR 924) and the Snapper Creek Expressway (SR 878). MDX’s Mission is to *“Serve as an innovative transportation agency dedicated to the enhancement of mobility in Miami-Dade County”*.

### **The Miami-Dade Expressway Authority’s Five-Year Work Program**

The Five-Year Work Program identifies and prioritizes projects that MDX anticipates funding during the next five years. Funding for these projects may be total or partial depending on the phase of the project and the availability of funds. As such, changes are made on an annual basis as priorities are re-evaluated, projects are completed, new projects are identified and the financial capabilities of MDX evolve. The Five-Year Work Program is an important tool used by MDX to effectively manage its program of Safety improvements, System preservation, and capacity expansion and improvement.

### **The Work Program Cycle**

In the summer of 2011 MDX began the new cycle to develop the “Tentative” Work Program for Fiscal Years (FY) 2013 - 2017. In October 2011 prior to finalizing the tentative program, MDX attended the FDOT Work Program Workshop to provide information on the draft tentative program. In December 2011 the tentative program was finalized and posted on the MDX website and in January 2012 MDX advertised and held a public review meeting to invite the public to review the projects and provide comments. The final program was presented to the Operations Committee for endorsement and to the MDX Board for approval and adoption in January 2012 and once adopted it was submitted to the Miami-Dade County Metropolitan Planning Organization (MPO).

### Programs and Funding

#### *Program Descriptions*

The Five-Year Work Program consists of three aspects of infrastructure construction:

- The Five-Year **Transportation Improvement Program (TIP)** which includes expansion of, as well as capacity improvements to, the MDX highway system, planning projects geared towards improving mobility in Miami-Dade County and implementation of Intelligent Transportation and Open Road Toll Collection Systems.
- The Five-Year **Capital Improvement Program (CIP)** which includes improvements to MDX assets other than highway facilities and system-wide roadway and safety improvement projects.
- The Five-Year **Renewal and Replacement Program (R&R)** which includes budget for comprehensive system maintenance and repairs, not recurring annually; planned renewals and replacements; any repairs or replacements resulting from an emergency caused by some unforeseen or extraordinary occurrence; and all or any part of any System Improvement.

#### *Funding Overview*

MDX's safety, system preservation and capacity improvement projects are funded from toll revenues collected in the MDX System. Funding strategies are based on financial analyses performed during the Five-Year Work Program development process, which includes an annual analysis of availability of funds, monthly project schedules, projected cash draw down requirements updated on a quarterly basis, and ultimately, financial feasibility.

Projects included in the MDX FY 2013 - 2017 TIP are highlighted within the following pages. The projects have been organized by the following categories: Existing System Improvements, System Expansion, Facility Improvements, and New Toll Expressway. Projects in the CIP and R&R Programs are included in summary for reference.

### Existing System Improvement Projects

The following projects are categorized as Existing System Improvements in the current Five-Year TIP and include widening or reconstruction within an existing roadway segment:

- **Projects 11209, 83624, 83631 – SR 112 and SR 836 Infrastructure Modifications for Open Road Tolling (ORT)**  
These projects provide for the removal of the existing toll plazas, installation of gantries, shelters and signage, and reconstruction of the SR 112 and the SR 836 roadway to accommodate highway-speed vehicle traffic through the former toll plaza areas for the implementation of ORT. The conversion of the SR 112 corridor will include hybrid ORT-Dynamic Message Sign (DMS) structures supporting high resolution, full matrix, full color, DMS panels and providing infrastructure required for Front License Plate Reader

(LPR) cameras. The conversion of SR 836 will take place in two sections, the East Section from NW 62<sup>nd</sup> Avenue to I-95, and the West and Central Sections from NW 137<sup>th</sup> to NW 62<sup>nd</sup> Avenue. The estimated conversion date for both corridors is FY 2014.

- **Project 11211 – Central Boulevard Reconstruction**

Central Boulevard is the primary vehicular access roadway connecting the Miami International Airport to the SR 836 and the SR 112, which are the most heavily traveled roadways on the MDX system and are part of the Florida Strategic Intermodal System. MDX has partnered with Miami-Dade Aviation Department (MDAD) and Florida Department of Transportation (FDOT) to reconstruct Central Boulevard where MDX will act as a 50% local funding partner and grant recipient from FDOT to administer the project on behalf of MDAD. A contract has been awarded to a Design-Build firm and construction is expected to be completed in FY 2013.

- **Project 83608 – SR 826 / SR 836 Interchange Improvement**

MDX has partnered with FDOT for the right-of-way acquisition, design and construction of the mutually needed SR 826 / SR 836 Interchange Improvement. FDOT let the construction of this project in FY 2010 and completion is expected in FY 2015. MDX has contributed \$11 million towards the final design and will be contributing an additional \$196.5 million towards the construction. This project is of great significance as this interchange is the most congested in Miami-Dade County. This project is another example of MDX working together with its Transportation Partners in the delivery of significant improvements to mobility in Miami-Dade County.

- **Project 83611 – SR 836 / I-95 / I-395 Interchange**

MDX partnered with FDOT via a Joint Participation Agreement for the development of a PD&E and an Environmental Assessment for the SR 836 project from NW 17<sup>th</sup> Avenue to I-95, in conjunction with the on-going FDOT I-395 Planning Design & Engineering (“PD&E”) study. Continuing the partnership with FDOT this Work Program includes a 50% match by MDX for the Final Design phase totaling \$5 million split between FY 2015 and FY 2016.

- **Project 83625 – SR 836 Emergency Ramp**

This project entails the construction of an emergency access ramp from west of NW 107<sup>th</sup> Avenue extending 0.3 miles westbound to the SR 836 Extension. It provides for emergency vehicle access to the SR 836 Extension and it’s scheduled to be completed in FY 2013.

- **Project 83628 – SR 836 Operational, Capacity and Interchange Improvements**

The current Work Program provides funding for the project development and environmental document for the construction of an SR 836 Eastbound Auxiliary lane from NW 57<sup>th</sup> Avenue to Le Jeune Road; SR 836 Eastbound additional lane from Le Jeune Road to NW 27<sup>th</sup> Avenue; SR 836 Westbound additional lane from 17<sup>th</sup> Avenue to 57<sup>th</sup> Avenue as well as improvements to the SR 836 interchanges at NW 57<sup>th</sup> Avenue, Le Jeune Road, NW 27<sup>th</sup> Avenue and NW 17<sup>th</sup> Avenue. This will provide continuity to the auxiliary lanes that currently merge back into mainline traffic and improve operations in the existing interchanges. MDX is funding the construction of the first phase of the project which includes an additional lane on SR 836 Westbound from NW 57<sup>th</sup> Avenue to Le Jeune Road.

- **Project 83629 – SR 836 Interchange Modifications at 87<sup>th</sup> Avenue**

The current Work Program provides funding for the project development and final design for the reconstruction of the SR 836 and NW 87<sup>th</sup> Avenue interchange east to the 83608 project limits. The final design will begin in early 2012 and last for a period of 2 years. This improvement ties into MDX completed Project No. 83614 on the west and FDOT's SR 826 / SR 836 Interchange Improvements on the East and enhances operations on the SR 836 corridor.
- **Project 83630 – SR 836 and NW 14<sup>th</sup> Street Interchange Improvements**

This project provides a dedicated right-turn lane at NW 14<sup>th</sup> Street to northbound 10<sup>th</sup> Avenue. This improvement will allow emergency vehicles a more direct and safer path to the Ryder Trauma Center and other healthcare facilities in the area, as well as the reduction of traffic delays at this intersection, which tend to cause backups onto the SR 836 mainline. This project will be constructed in partnership with the University of Miami (UM). Construction is anticipated to be completed in FY 2013. This project will tie into MDX Project 83611 when completed.
- **Project 87404 – SR 874 / Killian Parkway Interchange**

The modification of the Killian Parkway Interchange, widening of the mainline from 4 to 6 lanes and removal of the existing toll plaza to facilitate ORT on SR 874 has been opened to traffic. This project significantly reduces the congestion and delays at the Killian Parkway intersection with SW 107<sup>th</sup> Avenue by splitting the movements from southbound SR 874 to eastbound Killian Parkway, and southbound SR 874 to westbound 104<sup>th</sup> Street / northbound SW 107<sup>th</sup> Avenue. MDX held a series of public meetings with the affected community to present project alternatives, receive their input and to keep them informed of any changes in construction activities. Through this process, MDX coordinated the provision and location of noise abatement walls within the project limits. This Work Program includes the landscaping and beautification of the project site and additional improvements to Killian Parkway to improve operations which will be completed in FY 2013.
- **Project 87409 – SR 874 Mainline Reconstruction**

Anticipated future traffic increase in the northern section of SR 874 resulted in MDX incorporating this project into its Five-Year Work Program. The project provides for widening from 4 to 6 lanes and resurfacing of the SR 874 mainline from Kendall Drive to SR 826 and will significantly enhance the capacity of the SR 874 corridor to tie into the adjacent FDOT SR 826 / Bird Road Interchange improvement project to the north, scheduled to be completed by FDOT in FY 2013 towards which MDX contributed \$60 million. The 87409 project also ties in to MDX Project No. 87404 on the South. The Design-Build for this project is underway with anticipated completion in FY 2014.
- **Project 87802 – SR 878 / US 1 Interchange Improvements**

This project provides for the concept development of operational improvements at the intersection of SR 878 and US 1 pending results of a feasibility study.

## System Expansion Projects

The following projects are categorized as System Expansions in the current Five-Year TIP and include all construction of new roadway segments on new alignments adjacent to the existing system that will increase the total centerline miles of the system:

- **Project 11205 – Interconnector from MIA to the Airport Expressway (SR 112)**

This project includes the identification of improvements to LeJeune Road (SR953), the Airport Expressway (SR 112) and the Airport Expressway (SR 112) interchange with US Route 27 and NW 36<sup>th</sup> Street (SR 948). The scope includes the development of a master plan for the future direct connection between the East-West Expressway (SR 836) and the Airport Expressway (SR 112) and final design plans completed in FY 2008 for improvements to adjacent collector-distributor roads to be constructed by FDOT. All identified right-of-way has been acquired from willing sellers between NW 25<sup>th</sup> Street and Airport Expressway (SR 112)/NW 27<sup>th</sup> Avenue in coordination with Miami-Dade Transit (MDT). MDX continues to coordinate with MDT and FDOT to ensure that the envelope for the ultimate SR 112 Interconnector is preserved until such time as MDX can fund its construction.

- **Project 83618 – SR 836 Southwest Extension**

MDX is evaluating the feasibility for a new extension of SR 836 from NW 137<sup>th</sup> Avenue to SW 136<sup>th</sup> Street as part of the MDX Master Plan and the Metropolitan Planning Organization's (MPO) Long-Range Transportation Plan. The PD&E Study is anticipated to begin in FY 2012. The extension of SR 836 is envisioned as a multimodal facility, used also by express transit buses, that would address the existing transportation needs of a vast community of thousands of existing residents living in the south western areas of Miami-Dade County west of the Turnpike.

- **Project 87410 – SR 874 Ramp Connector**

The PD&E Study is underway to provide a new 1.2 mile ramp connection from SR 874 to SW 128<sup>th</sup> Street as part of the MDX Master Plan and the Metropolitan Planning Organization's (MPO) Long-Range Transportation Plan. The study is scheduled to be completed in FY 2012. This work program funds the conceptual design and preparation of documents for the procurement of a Design-Build firm in coordination with the Florida's Turnpike project to widen the Homestead Extension of the Florida's Turnpike (HEFT) scheduled to be advertised at the end of FY 2013.

- **Project 92404 -SR 924 Extension West to the Homestead Extension of the Florida's Turnpike**

The PD&E Study is underway for a new 2.3 mile extension of SR 924 to Florida's Turnpike in the vicinity of Okeechobee Road as part of the MDX Master Plan and the Metropolitan Planning Organization's (MPO) Long-Range Transportation Plan. The study is scheduled to be completed in early FY 2013. This project also includes the construction of improvements on NW 138<sup>th</sup> Street as well as transfer of a portion of the existing right-of-way of NW 138<sup>th</sup> Street to MDX.

- **Project 92407 – SR 924 Extension East to I-95**

The PD&E Study is underway for a new 3.1 mile expressway extension of SR 924 east to I-95 as part of the MDX Master Plan and the Metropolitan Planning Organization's (MPO) Long-Range Transportation Plan and is scheduled to be completed in early FY 2013.

### Facility Improvement Projects

The following projects are categorized as Facility Improvements in the current Five-Year TIP. They designate all non-routine maintenance and minor roadway and building upgrades, as well as Toll and Intelligent Transportation System (ITS) projects throughout the system:

- **Project 10013, 10014, 10015, 10016, 10017, 10018 – SR 878, SR 874, SR 112, SR 836 Hardware/Software Development for Full ORT Toll System Conversion**

A single contract has been awarded to a System Integrator (ETCC) for the implementation of the In-lane & Host System and Account Management Traffic Enforcement System (AMTES) for the full conversion to ORT system-wide. The SR 924 corridor was converted in late FY 2010, the SR 874 and SR 878 corridors in early FY 2011, minor coordination will continue until early FY 2013. The SR 112 and SR 836 corridors are anticipated to be converted by the end of FY 2014.

- **Project 10019 – Systemwide Implementation of Dynamic Message Signs (DMS)**

As of FY 2010 MDX has completed its implementation of Intelligent Transportation System (ITS) which includes communications systems, incident management and traffic surveillance equipment for SR 112, SR 924, SR 874 and SR 878. All systems are linked to the SunGuide Transportation Management Center to help traffic operations on the MDX system. This project provides for the installation of Dynamic Message Signs Systemwide that will display live traffic condition information collected by the MDX ITS surveillance system thus improving operations throughout the MDX System. Implementation of this project is anticipated to be completed by FY 2014.

- **Project 10021 – Systemwide ITS Improvements**

This project provides for concept development for ITS improvements as identified in the updated MDX ITS Master Plan intended to maximize the existing roadway system through the use of technology.



### New Toll Expressways

The following projects are categorized as New Toll Expressways in the Five-Year TIP and include construction of new alignments of designated State Roads that will be added to the system:

- **Project 20003 – U.S. 1 Express Lanes**

The PD&E Study is underway to evaluate the feasibility of incorporating managed lanes within the South Miami-Dade Busway along U.S. 1. This project is part of the MDX Master Plan and the MPO Long Range Transportation Plan. The PD&E Study is anticipated to be completed in FY 2014 and includes the evaluation of a 20-mile segment from SW 344 Street to SW 88<sup>th</sup> Street.

- **Project 20004 – MIC – Dadeland Busway**

This project includes funding for the project development of a transportation corridor from the Miami Intermodal Center (MIC) to Dadeland along an existing Florida East Coast railway right-of-way pending results of the feasibility study.

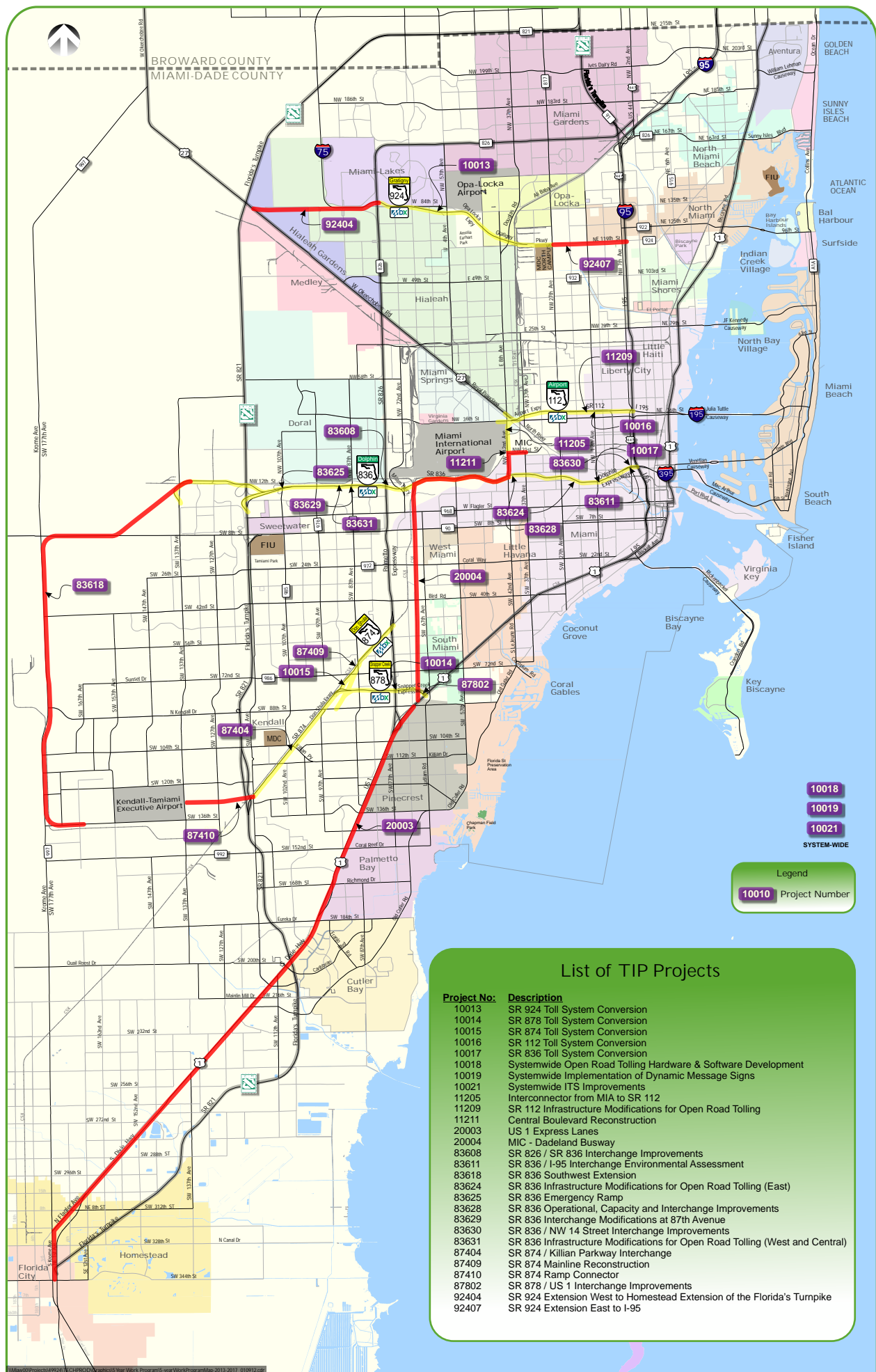
This section of the TIP focuses on mobility improvement projects which the Miami-Dade Expressway Authority (MDX) has programmed over the next five years. MDX is an agency of the state of Florida, created in 1994 pursuant to Chapter 348, Part I, Florida Statutes, for the purposes of and having the power to acquire, hold, construct, improve, maintain, operate, own and lease an expressway system located in Miami-Dade County. The Authority may also fix, alter, change, establish and collect tolls, rates, fees, rentals, and other charges for the services and facilities of such system and is further authorized to issue bonds. MDX is reported as an Independent Special District of the State of Florida and subject to the provisions of Chapter 189, Florida Statutes (Uniform Special District Accountability Act of 1989) and other applicable Florida Statutes.

MDX currently oversees, operates and maintains five tolled expressways constituting approximately 34 centerline-miles and 221 lane-miles of roadway in Miami-Dade County. The five toll facilities include: Dolphin Expressway (SR 836); Airport Expressway (SR 112); Don Shula Expressway (SR 874), Gratigny Parkway (SR 924) and the Snapper Creek Expressway (SR 878). MDX's Mission is to "*serve as an innovative transportation agency dedicated to the enhancement of mobility in Miami-Dade County*".

This section provides an overview of the following topics:

- The MDX Five Year Work Program
- The Work Program Cycle
- Programs and Funding
- Existing System Improvement Projects
- System Expansion Projects
- Facility Improvement Projects
- New Toll Expressway Projects

**THIS PAGE INTENTIONALLY LEFT BLANK**



- 10018
  - 10019
  - 10021
- SYSTEM-WIDE

Legend

10010 Project Number


### List of TIP Projects

Project No:	Description
10013	SR 924 Toll System Conversion
10014	SR 878 Toll System Conversion
10015	SR 874 Toll System Conversion
10016	SR 112 Toll System Conversion
10017	SR 836 Toll System Conversion
10018	Systemwide Open Road Tolling Hardware & Software Development
10019	Systemwide Implementation of Dynamic Message Signs
10021	Systemwide ITS Improvements
11205	Interconnector from MIA to SR 112
11209	SR 112 Infrastructure Modifications for Open Road Tolling
11211	Central Boulevard Reconstruction
20003	US 1 Express Lanes
20004	MIC - Dadeland Busway
83608	SR 826 / SR 836 Interchange Improvements
83611	SR 836 / I-95 Interchange Environmental Assessment
83618	SR 836 Southwest Extension
83624	SR 836 Infrastructure Modifications for Open Road Tolling (East)
83625	SR 836 Emergency Ramp
83628	SR 836 Operational, Capacity and Interchange Improvements
83629	SR 836 Interchange Modifications at 87th Avenue
83630	SR 836 / NW 14 Street Interchange Improvements
83631	SR 836 Infrastructure Modifications for Open Road Tolling (West and Central)
87404	SR 874 / Killian Parkway Interchange
87409	SR 874 Mainline Reconstruction
87410	SR 874 Ramp Connector
87802	SR 878 / US 1 Interchange Improvements
92404	SR 924 Extension West to Homestead Extension of the Florida's Turnpike
92407	SR 924 Extension East to I-95



**THIS PAGE INTENTIONALLY LEFT BLANK**

MIAMI-DADE METROPOLITAN PLANNING ORGANIZATION  
 TRANSPORTATION IMPROVEMENT PROGRAM  
 MIAMI-DADE EXPRESSWAY AUTHORITY (MDX)

MPO Project Num.	Facility/Project Name	Length (miles)	Type of Work	Project Cost (\$000s)	Prior Years Cost (\$000s)	
Agency Project Num.	From/Location	To/Location				
	Remarks/Comments					

XA10013	SR 924 Toll System Conversion	5.4	Toll System Conversion	3351	3257	Activity /Phase	Funding Source	Proposed Funding (in \$000s)				
10013	SR 826	NW 27th Avenue						2012 - 2013	2013 - 2014	2014 - 2015	2015 - 2016	2016 - 2017
						DSB	MDX	94	0	0	0	0


XA10014	SR 878 Toll System Conversion	2.7	Toll System Conversion	1854	1784	Activity /Phase	Funding Source	Proposed Funding (in \$000s)				
10014	US-1	SR 874						2012 - 2013	2013 - 2014	2014 - 2015	2015 - 2016	2016 - 2017
						DSB	MDX	71	0	0	0	0

XA10015	SR 874 Toll System Conversion	7.2	Toll System Conversion	4088	3918	Activity /Phase	Funding Source	Proposed Funding (in \$000s)				
10015	Homestead Extension of Florida's Turn SR 826							2012 - 2013	2013 - 2014	2014 - 2015	2015 - 2016	2016 - 2017
						DSB	MDX	171	0	0	0	0

XA10016	SR 112 Toll System Conversion	4.1	Toll System Conversion	2840	499	Activity /Phase	Funding Source	Proposed Funding (in \$000s)				
10016	LeJeune Road	I-95						2012 - 2013	2013 - 2014	2014 - 2015	2015 - 2016	2016 - 2017
						DSB	MDX	1,185	818	338	0	0

XA10017	SR 836 Toll System Conversion	14.0	Toll System Conversion	9832	1671	Activity /Phase	Funding Source	Proposed Funding (in \$000s)				
10017	NW 137th Avenue	I-95						2012 - 2013	2013 - 2014	2014 - 2015	2015 - 2016	2016 - 2017
						DSB	MDX	4,130	2,851	1,180	0	0

MIAMI-DADE METROPOLITAN PLANNING ORGANIZATION  
TRANSPORTATION IMPROVEMENT PROGRAM  
MIAMI-DADE EXPRESSWAY AUTHORITY (MDX)

MPO Project Num.	Facility/Project Name	Length (miles)	Type of Work	Project Cost (\$000s)	Prior Years Cost (\$000s)	
Agency Project Num.	From/Location	To/Location				
	Remarks/Comments					

XA10018	Systemwide Open Road Tolling Hardware/Software Development		Systemwide Hardware and Software Enhancements	13603	12833	Activity /Phase	Funding Source	Proposed Funding (in \$000s)				
10018	Systemwide							2012 - 2013	2013 - 2014	2014 - 2015	2015 - 2016	2016 - 2017
						DSB	MDX	770	0	0	0	0


XA10019	Systemwide Implementation of Dynamic Message Signs DMS		Implement Dynamic Message Signs	12250	1296	Activity /Phase	Funding Source	Proposed Funding (in \$000s)				
10019	Systemwide							2012 - 2013	2013 - 2014	2014 - 2015	2015 - 2016	2016 - 2017
						DSB	MDX	7,759	3,195	0	0	0

XA10021	Systemwide ITS Improvements		Systemwide ITS Improvements	750	495	Activity /Phase	Funding Source	Proposed Funding (in \$000s)				
10021	Systemwide							2012 - 2013	2013 - 2014	2014 - 2015	2015 - 2016	2016 - 2017
						PLN	MDX	255	0	0	0	0

XA11205	Interconnector from MIA to SR 112	3.0	Master Plan and Roadway Improvements	514000	35255	Activity /Phase	Funding Source	Proposed Funding (in \$000s)				
11205	NW 25th Street / Le Jeune Road	SR 112 / NW 37th Avenue						2012 - 2013	2013 - 2014	2014 - 2015	2015 - 2016	2016 - 2017
						R/W	MDX	69	0	0	0	0
						PE	MDX	25	0	0	0	0

XA11209	SR 112 Infrastructure Modifications for Open Road Tolling	4.0	Infrastructure Modifications for Open Road Tolling	11806	4765	Activity /Phase	Funding Source	Proposed Funding (in \$000s)				
11209	NW 22nd Street	NW 12th Avenue						2012 - 2013	2013 - 2014	2014 - 2015	2015 - 2016	2016 - 2017
						CST	MDX	3,806	2,759	476	0	0

MIAMI-DADE METROPOLITAN PLANNING ORGANIZATION  
TRANSPORTATION IMPROVEMENT PROGRAM  
MIAMI-DADE EXPRESSWAY AUTHORITY (MDX)

MPO Project Num.	Facility/Project Name	Length (miles)	Type of Work	Project Cost (\$000s)	Prior Years Cost (\$000s)	
Agency Project Num.	From/Location To/Location					
	Remarks/Comments					


XA11211	Central Boulevard Reconstruction	0.7	Corridor Reconstruction	70616	47123	Activity /Phase	Funding Source	Proposed Funding (in \$000s)				
11211	Airport Terminals SR 836 & SR 112							2012 - 2013	2013 - 2014	2014 - 2015	2015 - 2016	2016 - 2017
						DSB	MDX	23,493	0	0	0	0

XA20003	US 1 Express Lanes	17.0	PD&E Study	500000	5478	Activity /Phase	Funding Source	Proposed Funding (in \$000s)				
20003	SW 344 Street SW 88 Street							2012 - 2013	2013 - 2014	2014 - 2015	2015 - 2016	2016 - 2017
Project will need a CDMP amendment prior to proceeding to construction.						PLN	MDX	3,522	968	0	0	0

XA20004	MIC Dadeland Busway		Feasibility Study	25	12.5	Activity /Phase	Funding Source	Proposed Funding (in \$000s)				
20004	Miami Intermodal Center Dadeland							2012 - 2013	2013 - 2014	2014 - 2015	2015 - 2016	2016 - 2017
						PLN	MDX	13	0	0	0	0

XA83608	SR 826 / SR 836 Interchange Improvements	8.5	Interchange Improvement	213298	64773	Activity /Phase	Funding Source	Proposed Funding (in \$000s)				
83608	NW 82nd Avenue SR 826 / SR 836 Interchange							2012 - 2013	2013 - 2014	2014 - 2015	2015 - 2016	2016 - 2017
						CST	MDX	25,412	25,412	25,404	25,396	46,698
						ROW	MDX	203	0	0	0	0

MIAMI-DADE METROPOLITAN PLANNING ORGANIZATION  
TRANSPORTATION IMPROVEMENT PROGRAM  
MIAMI-DADE EXPRESSWAY AUTHORITY (MDX)

MPO Project Num.	Facility/Project Name	Length (miles)	Type of Work	Project Cost (\$000s)	Prior Years Cost (\$000s)	
Agency Project Num.	From/Location	To/Location				
	Remarks/Comments					

XA83611	SR 836 / I-95 Interchange Environmental Assessment	2.0	Coordination of Operational Improvements	280000	2631	Activity /Phase	Funding Source	Proposed Funding (in \$000s)				
83611	NW 17th Ave	I-95						2012 - 2013	2013 - 2014	2014 - 2015	2015 - 2016	2016 - 2017
						PE	MDX	0	0	2,500	2,500	0
						PLN	MDX	56	0	0	0	0


XA83618	SR 836 Southwest Extension	15.0	PD&E Study	1200000	2887	Activity /Phase	Funding Source	Proposed Funding (in \$000s)				
83618	NW 137th Avenue	SW Kendall Area						2012 - 2013	2013 - 2014	2014 - 2015	2015 - 2016	2016 - 2017
	Project will need a CDMP amendment prior to proceeding to construction.											
						PLN	MDX	4,578	2,767	410	0	0

XA83624	SR 836 Infrastructure Modifications for Open Road Tolling East Section	2.2	Infrastructure Modifications for Open Road Tolling	20645	1226	Activity /Phase	Funding Source	Proposed Funding (in \$000s)				
83624	NW 62nd Avenue	I-95/I-395						2012 - 2013	2013 - 2014	2014 - 2015	2015 - 2016	2016 - 2017
						DSB	MDX	10,254	7,739	1,354	0	0
						PLN	MDX	71	0	0	0	0

XA83625	SR 836 Emergency Ramp	0.3	Construction of emergency access ramp	3398	1090	Activity /Phase	Funding Source	Proposed Funding (in \$000s)				
83625	NW 107th Avenue	SR 836						2012 - 2013	2013 - 2014	2014 - 2015	2015 - 2016	2016 - 2017
						CST	MDX	2,308	0	0	0	0



MIAMI-DADE METROPOLITAN PLANNING ORGANIZATION  
TRANSPORTATION IMPROVEMENT PROGRAM  
MIAMI-DADE EXPRESSWAY AUTHORITY (MDX)

MPO Project Num.	Facility/Project Name	Length (miles)	Type of Work	Project Cost (\$000s)	Prior Years Cost (\$000s)	
Agency Project Num.	From/Location	To/Location				
	Remarks/Comments					


XA83628	SR 836 Operational, Capacity, and Interchange Improvements		Mainline Widening and Interchange Improvements	170000	3975	Activity /Phase	Funding Source	Proposed Funding (in \$000s)				
83628	NW 57th Avenue	NW 17th Avenue						2012 - 2013	2013 - 2014	2014 - 2015	2015 - 2016	2016 - 2017
						PLN	MDX	258	0	0	0	0
						DSB	MDX	1,944	12,876	7,774	1,701	0

XA83629	SR 836 Interchange Modifications at 87th Avenue		Interchange Improvements	90000	1826	Activity /Phase	Funding Source	Proposed Funding (in \$000s)				
83629	SR 836 West of 82nd Avenue	NW 97th Avenue						2012 - 2013	2013 - 2014	2014 - 2015	2015 - 2016	2016 - 2017
						PE	MDX	3,690	2,056	0	0	0

XA83630	SR 836 and NW 14 Street Interchange Improvements		Exit Ramp Widening	842	240	Activity /Phase	Funding Source	Proposed Funding (in \$000s)				
83630	SR 836	NW 10th Avenue						2012 - 2013	2013 - 2014	2014 - 2015	2015 - 2016	2016 - 2017
						CST	MDX	603	0	0	0	0

XA83631	SR 836 Infrastructure Mod. For Open Road Tolling WEST & CENTRAL Sections	5.6	Infrastructure Modifications for Open Road Tolling	14101	884	Activity /Phase	Funding Source	Proposed Funding (in \$000s)				
83631	NW 137th Avenue	NW 62nd Avenue						2012 - 2013	2013 - 2014	2014 - 2015	2015 - 2016	2016 - 2017
						DSB	MDX	6,189	6,321	658	0	0
						PLN	MDX	49	0	0	0	0

MIAMI-DADE METROPOLITAN PLANNING ORGANIZATION  
TRANSPORTATION IMPROVEMENT PROGRAM  
MIAMI-DADE EXPRESSWAY AUTHORITY (MDX)

MPO Project Num.	Facility/Project Name	Length (miles)	Type of Work	Project Cost (\$000s)	Prior Years Cost (\$000s)	
Agency Project Num.	From/Location	To/Location				
	Remarks/Comments					


XA87404	SR 874 / Killian Parkway Interchange	3.2	Mainline Widening and Interchange Reconstruction	98105	96203	Activity /Phase	Funding Source	Proposed Funding (in \$000s)				
87404	Homestead Extension of Florida's Turn	Kendall Drive						2012 - 2013	2013 - 2014	2014 - 2015	2015 - 2016	2016 - 2017
	Congestion Relief Project											
						R/W	MDX	21	0	0	0	0
						CST	MDX	1,881	0	0	0	0

XA87409	SR 874 Mainline Reconstruction	3.6	Mainline Widening and Interchange Reconstruction	67021	33461	Activity /Phase	Funding Source	Proposed Funding (in \$000s)				
87409	Kendall Drive	SR 826						2012 - 2013	2013 - 2014	2014 - 2015	2015 - 2016	2016 - 2017
						DSB	MDX	29,198	4,363	0	0	0

XA87410	SR 874 Ramp Connector	2.0	PD&E Study	110000	2886	Activity /Phase	Funding Source	Proposed Funding (in \$000s)				
87410	SW 128th Street	SR 874						2012 - 2013	2013 - 2014	2014 - 2015	2015 - 2016	2016 - 2017
	Project requires a CDMP amendment prior to proceeding to construction.											
						PLN	MDX	2,120	0	0	0	0
						R/W	MDX	550	0	0	0	0

XA87802	SR 878 US 1 Interchange Improvements		Operational improvements	25	12.5	Activity /Phase	Funding Source	Proposed Funding (in \$000s)				
87802	SR 878	U.S. 1						2012 - 2013	2013 - 2014	2014 - 2015	2015 - 2016	2016 - 2017
						PLN	MDX	13	0	0	0	0

MIAMI-DADE METROPOLITAN PLANNING ORGANIZATION  
 TRANSPORTATION IMPROVEMENT PROGRAM  
 MIAMI-DADE EXPRESSWAY AUTHORITY (MDX)

MPO Project Num.	Facility/Project Name	Length (miles)	Type of Work	Project Cost (\$000s)	Prior Years Cost (\$000s)	
Agency Project Num.	From/Location	To/Location				
	Remarks/Comments					

XA92404	SR 924 Extension West to the Homestead Extension of the Florida Turnpike	3.0	PD&E Study and Roadway Improvements	220000	18501	Activity /Phase	Funding Source	Proposed Funding (in \$000s)				
92404	Existing SR 924	Homestead Extension of Florida's Turnpike						2012 - 2013	2013 - 2014	2014 - 2015	2015 - 2016	2016 - 2017
	Project requires a CDMP amendment prior to proceeding to construction.											
						R/W	MDX	289	0	0	0	0

XA92407	SR 924 Extension East to I-95	2.0	PD&E Study	320000	3138	Activity /Phase	Funding Source	Proposed Funding (in \$000s)				
92407	Existing SR 924 at NW 32nd Avenue	I-95						2012 - 2013	2013 - 2014	2014 - 2015	2015 - 2016	2016 - 2017
	Project will need a CDMP amendment prior to proceeding to construction.											
						PLN	MDX	171	0	0	0	0

<b>Yearly Total</b>	135,221	72,125	40,094	29,597	46,698
<b>5 Year TIP Total</b>					<b>323,735</b>

**THIS PAGE INTENTIONALLY LEFT BLANK**

# Transportation Improvement Program (TIP)



## PART TWO: 5-YEAR PROJECT LISTING Secondary Roads (Secondary Gas Tax)



**THIS PAGE INTENTIONALLY LEFT BLANK**



**Fiscal Years 2012/2013 - 2016/2017**

**Transportation Improvement Program**

**Secondary Road Program – Secondary Gas Tax**

**Miami-Dade County Public Works and Waste Management Department**

The program is divided into two distinct categories. The first section includes all new road construction or rehabilitation projects and the second section deals with the continuing projects that have fund allocations yearly.

### **Road Construction Projects**

- SouthCom Pedestrian Bridge
- SW 147 Avenue from SW 22 Terrace to SW 10 Street
- NE 16 Avenue from NE 123 Street to NE 135 Street
- South Miami Avenue from 15 Road to 5 Street
- NW 138 Street from NW 107 Avenue to I-75

### **Continuing Program Projects**

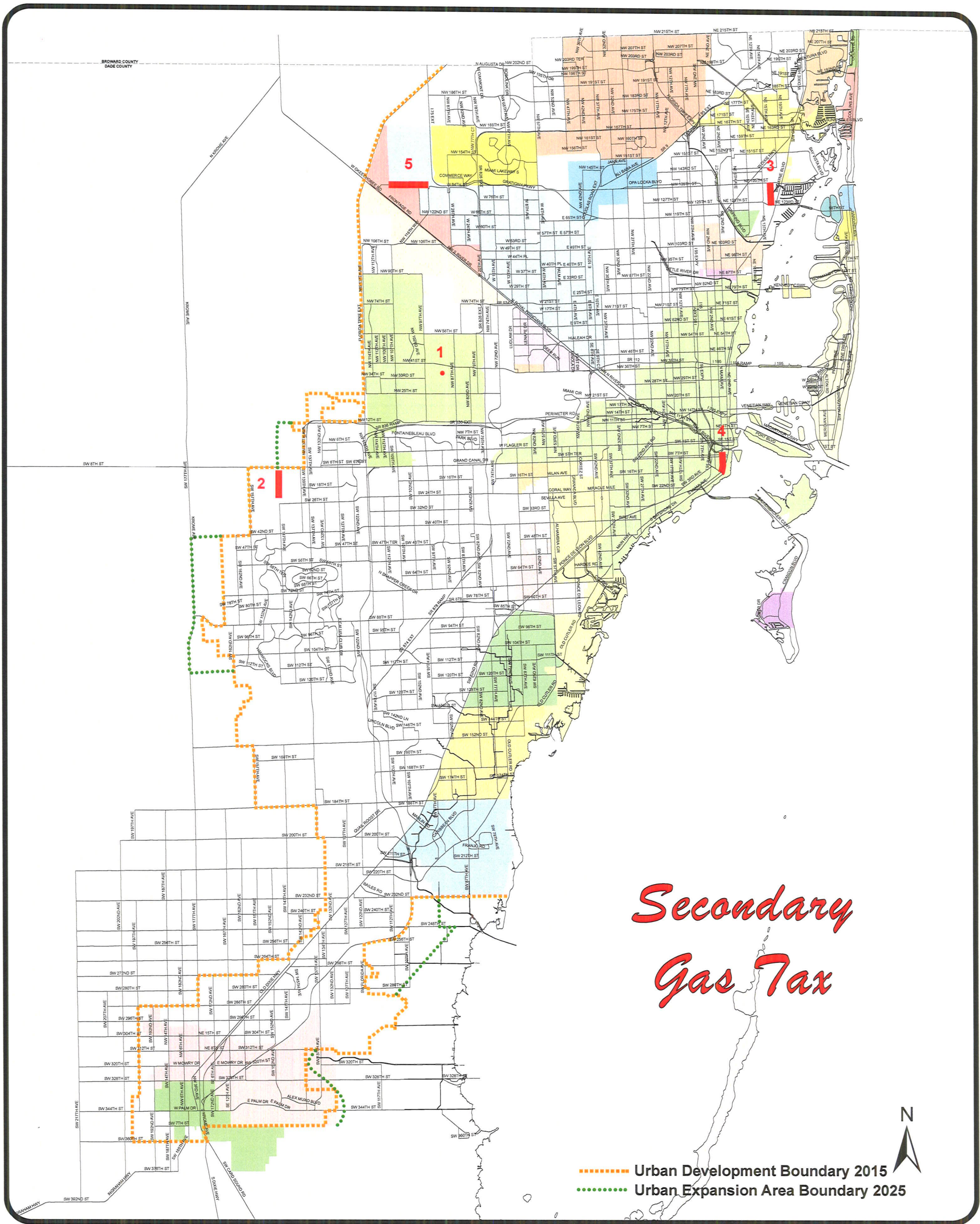
- Bridge Repair and Painting
- Beautification Improvements
- Guardrail Safety Improvements
- Pavement Markings Contract
- Railroad Improvements
- Maintenance of Roads and Bridges
- Safety Lighting
- Street Lighting Maintenance
- Traffic Control Devices (Equipment & Materials)
- Traffic Signal Loop Repairs
- Special Taxing District
- Local Grant Match for MPO
- Pavement Markings Crew
- Mast Arm Upgrades

## Secondary Road Program – Secondary Gas Tax

### Continuing Program Projects (continued)

- Traffic Signal Materials
- Capitalization of Traffic Signals and Signs Crew
- Road and Bridge Emergency Bridge Repairs/Improvements/Painting
- ADA Hotline Projects






**Program of Projects**

1. SouthCom Pedestrian Bridge
2. SW 147<sup>th</sup> Avenue from SW 22<sup>nd</sup> Terrace to SW 10<sup>th</sup> Street
3. NE 16<sup>th</sup> Avenue from NE 123<sup>rd</sup> Street to NE 135<sup>th</sup> Street
4. South Miami Avenue from 15<sup>th</sup> Road to 5<sup>th</sup> Street
5. NW 138<sup>th</sup> Street from NW 107<sup>th</sup> Avenue to I-75

**THIS PAGE INTENTIONALLY LEFT BLANK**

MIAMI-DADE METROPOLITAN PLANNING ORGANIZATION  
 TRANSPORTATION IMPROVEMENT PROGRAM  
 SECONDARY GAS TAX - (SGT)

MPO Project Num.	Facility/Project Name		Bicycle Accom.	Type of Work			
	From/Location	To/Location	Length (miles)	Remarks		Project Cost (\$000s)	
Agency Project Num.	Detailed Project Description						


PW000015	Bridge Repair and Painting								Funding (in \$000s)					
										Proposed		Tentative Three Year Program		
000015	Various locations. County maintained bridges.						Activity /Phase	2012 - 2013	2013 - 2014	2014 - 2015	2015 - 2016	2016 - 2017		
								500	500	500	500	500		

PW000017	Beautification Improvements								Funding (in \$000s)					
										Proposed		Tentative Three Year Program		
000017	RAAM and Tree Health - Landscape and maintain medians on various roadways.						Activity /Phase	2012 - 2013	2013 - 2014	2014 - 2015	2015 - 2016	2016 - 2017		
								2,700	2,700	2,700	2,700	0		

PW000019	Guardrail Safety Improvements								Funding (in \$000s)					
										Proposed		Tentative Three Year Program		
000019	Various locations.						Activity /Phase	2012 - 2013	2013 - 2014	2014 - 2015	2015 - 2016	2016 - 2017		
								100	100	100	100	100		

*Note: Totals reflect expenditures based on latest budgetary information of anticipated revenues, and may differ from actual amounts received.*

MIAMI-DADE METROPOLITAN PLANNING ORGANIZATION  
 TRANSPORTATION IMPROVEMENT PROGRAM  
 SECONDARY GAS TAX - (SGT)

MPO Project Num.	Facility/Project Name		Bicycle Accom.	Type of Work			
	From/Location	To/Location	Length (miles)	Remarks		Project Cost (\$000s)	
Agency Project Num.	Detailed Project Description						


PW000021	Pavement Markings Contract						Funding (in \$000s)				
							Proposed		Tentative Three Year Program		
000021	Various locations.					Activity /Phase	2012 - 2013	2013 - 2014	2014 - 2015	2015 - 2016	2016 - 2017
							540	540	540	540	540

PW000022	Railroad Improvements						Funding (in \$000s)				
							Proposed		Tentative Three Year Program		
000022	Various locations.					Activity /Phase	2012 - 2013	2013 - 2014	2014 - 2015	2015 - 2016	2016 - 2017
							500	500	500	500	500

PW000023	Maintenance of Roads and Bridges						Funding (in \$000s)				
							Proposed		Tentative Three Year Program		
000023	Reimbursement to General Fund for road and bridge maintenance.					Activity /Phase	2012 - 2013	2013 - 2014	2014 - 2015	2015 - 2016	2016 - 2017
							500	500	500	500	500

*Note: Totals reflect expenditures based on latest budgetary information of anticipated revenues, and may differ from actual amounts received.*

MIAMI-DADE METROPOLITAN PLANNING ORGANIZATION  
 TRANSPORTATION IMPROVEMENT PROGRAM  
 SECONDARY GAS TAX - (SGT)

MPO Project Num.	Facility/Project Name		Bicycle Accom.	Type of Work			
	From/Location	To/Location	Length (miles)	Remarks		Project Cost (\$000s)	
Agency Project Num.	Detailed Project Description						


PW000027	Safety Lighting							Funding (in \$000s)				
								Proposed		Tentative Three Year Program		
000027	Safety lighting, maint. & new lighting. Locations incl. (but not lim. to): NW 22 Ave--SR112 to NW 62 St, N Miami Ave--N 119 St to N 135 St.						Activity /Phase	2012 - 2013	2013 - 2014	2014 - 2015	2015 - 2016	2016 - 2017
								500	500	500	500	500

PW000029	Street Lighting Maintenance							Funding (in \$000s)				
								Proposed		Tentative Three Year Program		
000029	FDOT yearly reimbursement is \$2,315,000. Net for PWD is \$685,000/yr.						Activity /Phase	2012 - 2013	2013 - 2014	2014 - 2015	2015 - 2016	2016 - 2017
								685	685	685	685	685

PW000102	Traffic Control Devices (Equip.& Mat.)							Funding (in \$000s)				
								Proposed		Tentative Three Year Program		
000102	Replace existing control devices and provide signals and signs equipment.						Activity /Phase	2012 - 2013	2013 - 2014	2014 - 2015	2015 - 2016	2016 - 2017
								750	750	750	750	750

*Note: Totals reflect expenditures based on latest budgetary information of anticipated revenues, and may differ from actual amounts received.*

MIAMI-DADE METROPOLITAN PLANNING ORGANIZATION  
 TRANSPORTATION IMPROVEMENT PROGRAM  
 SECONDARY GAS TAX - (SGT)

MPO Project Num.	Facility/Project Name		Bicycle Accom.	Type of Work			
	From/Location	To/Location	Length (miles)	Remarks		Project Cost (\$000s)	
Agency Project Num.	Detailed Project Description						


PW000103	Traffic Signal Loop Repairs							Funding (in \$000s)				
									Proposed		Tentative Three Year Program	
000103							Activity /Phase	2012 - 2013	2013 - 2014	2014 - 2015	2015 - 2016	2016 - 2017
								500	500	500	500	500

PW000104	Special Taxing District							Funding (in \$000s)				
									Proposed		Tentative Three Year Program	
000104	Landscaping and maintenance.						Activity /Phase	2012 - 2013	2013 - 2014	2014 - 2015	2015 - 2016	2016 - 2017
								280	280	280	280	280

PW000106	Local Grant Match for MPO							Funding (in \$000s)				
									Proposed		Tentative Three Year Program	
000106							Activity /Phase	2012 - 2013	2013 - 2014	2014 - 2015	2015 - 2016	2016 - 2017
								600	600	600	600	600

*Note: Totals reflect expenditures based on latest budgetary information of anticipated revenues, and may differ from actual amounts received.*

MIAMI-DADE METROPOLITAN PLANNING ORGANIZATION  
 TRANSPORTATION IMPROVEMENT PROGRAM  
 SECONDARY GAS TAX - (SGT)

MPO Project Num.	Facility/Project Name		Bicycle Accom.	Type of Work			
	From/Location	To/Location	Length (miles)	Remarks		Project Cost (\$000s)	
Agency Project Num.	Detailed Project Description						


PW000107	Pavement Markings Crew							Funding (in \$000s)				
								Proposed		Tentative Three Year Program		
000107							Activity /Phase	2012 - 2013	2013 - 2014	2014 - 2015	2015 - 2016	2016 - 2017
								600	600	600	600	600

PW000108B	Mast Arm Upgrades							Funding (in \$000s)				
								Proposed		Tentative Three Year Program		
000108B							Activity /Phase	2012 - 2013	2013 - 2014	2014 - 2015	2015 - 2016	2016 - 2017
								1,426	1,426	3,589	0	0

PW000110	Traffic Signal Materials							Funding (in \$000s)				
								Proposed		Tentative Three Year Program		
000110							Activity /Phase	2012 - 2013	2013 - 2014	2014 - 2015	2015 - 2016	2016 - 2017
								600	600	600	600	600

*Note: Totals reflect expenditures based on latest budgetary information of anticipated revenues, and may differ from actual amounts received.*

MIAMI-DADE METROPOLITAN PLANNING ORGANIZATION  
 TRANSPORTATION IMPROVEMENT PROGRAM  
 SECONDARY GAS TAX - (SGT)

MPO Project Num.	Facility/Project Name		Bicycle Accom.	Type of Work			
	From/Location	To/Location	Length (miles)	Remarks		Project Cost (\$000s)	
Agency Project Num.	Detailed Project Description						

PW000111	Capitalization of Traffic Signals & Signs Crew							Funding (in \$000s)				
									Proposed		Tentative Three Year Program	
000111							Activity /Phase	2012 - 2013	2013 - 2014	2014 - 2015	2015 - 2016	2016 - 2017
								3,993	3,993	3,993	3,993	3,993


PW000113	Road & Bridge Emergency Bridge Repairs/Imprv./Painting							Funding (in \$000s)				
									Proposed		Tentative Three Year Program	
000113							Activity /Phase	2012 - 2013	2013 - 2014	2014 - 2015	2015 - 2016	2016 - 2017
								200	200	200	200	200

PW000114	ADA Hotline Projects							Funding (in \$000s)				
									Proposed		Tentative Three Year Program	
000114							Activity /Phase	2012 - 2013	2013 - 2014	2014 - 2015	2015 - 2016	2016 - 2017
								500	500	500	500	500

*Note: Totals reflect expenditures based on latest budgetary information of anticipated revenues, and may differ from actual amounts received.*



MIAMI-DADE METROPOLITAN PLANNING ORGANIZATION  
 TRANSPORTATION IMPROVEMENT PROGRAM  
 SECONDARY GAS TAX - (SGT)

MPO Project Num.	Facility/Project Name		Bicycle Accom.	Type of Work								
	From/Location	To/Location	Length (miles)	Remarks								Project Cost (\$000s)
Agency Project Num.	Detailed Project Description											


PW000115	SouthCom Pedestrian Bridge			Pedestrian bridge relocation (#879990)					Activity /Phase	Funding (in \$000s)				
										Proposed		Tentative Three Year Program		
000115	Pedestrian bridge relocation. Prior Years' Funding as follows: \$250,000 for CST.						250	250		2012 - 2013	2013 - 2014	2014 - 2015	2015 - 2016	2016 - 2017
										0	0	0	0	0

PW000701	SW 147 Avenue			New lanes, widening lanes					Activity /Phase	Funding (in \$000s)					
	SW 22 Terrace	SW 10 Street	0.8	Under design.						Proposed		Tentative Three Year Program			
000701	New 2 lanes (from SW 22 Terrace to SW 18 Street); widening to 4 lanes (from SW 18 Street to SW 10 Street). Prior Years' Funding as follows: \$2,000,000 for CST.						4095	2000		2012 - 2013	2013 - 2014	2014 - 2015	2015 - 2016	2016 - 2017	
										CST	2,095	0	0	0	0

PW000703	NE 16 Avenue			Widening: 2 to 3 lanes					Activity /Phase	Funding (in \$000s)					
	NE 123 Street	NE 135 Street	0.75							Proposed		Tentative Three Year Program			
000703	Widen 2 to 3 lanes						4350			2012 - 2013	2013 - 2014	2014 - 2015	2015 - 2016	2016 - 2017	
										CST	0	0	0	0	900
										PE	0	0	0	350	0

*Note: Totals reflect expenditures based on latest budgetary information of anticipated revenues, and may differ from actual amounts received.*

MIAMI-DADE METROPOLITAN PLANNING ORGANIZATION  
 TRANSPORTATION IMPROVEMENT PROGRAM  
 SECONDARY GAS TAX - (SGT)

MPO Project Num.	Facility/Project Name		Bicycle Accom.	Type of Work			
	From/Location	To/Location	Length (miles)	Remarks			
Agency Project Num.	Detailed Project Description			Project Cost (\$000s)	Prior Years' Funding (\$000s)		

PW000728	South Miami Avenue		0.7	Roadway improvements		4500		Funding (in \$000s)				
	15 Road	5 Street		Additional funding in outer years				Proposed		Tentative Three Year Program		
000728	Roadway improvements						2012 - 2013	2013 - 2014	2014 - 2015	2015 - 2016	2016 - 2017	
							CST	0	0	0	900	900
							PE/CST	0	0	900	0	0

PW20070730 A	NW 138 Street		1.3	Widening: 2 to 6 lanes and canal relocation		14400	4720	Funding (in \$000s)				
	NW 107 Avenue	I-75		JPA with City of Hialeah for CST. Additional funding in Road I				Proposed		Tentative Three Year Program		
20070730A	Widen from 2 to 6 lanes and canal relocation. Prior Years' Funding as follows: \$4,720,000 for CST.						2012 - 2013	2013 - 2014	2014 - 2015	2015 - 2016	2016 - 2017	
							CST	2,110	2,110	1,210	0	0

<b>Yearly Total</b>	<b>19,679</b>	<b>17,584</b>	<b>19,747</b>	<b>15,298</b>	<b>13,148</b>
<b>5 Year TIP Total</b>					<b>85,456</b>

*Note: Totals reflect expenditures based on latest budgetary information of anticipated revenues, and may differ from actual amounts received.*

# Transportation Improvement Program (TIP)



## PART TWO: 5-YEAR PROJECT LISTING Road Impact Fee



**THIS PAGE INTENTIONALLY LEFT BLANK**



**Fiscal Years 2012/2013 - 2016/2017**

**Transportation Improvement Program**

**Road Impact Fee**

**Miami-Dade County Public Works and Waste Management Department**

On December 6, 1988, the Board of County Commissioners adopted Dade County Road Impact Fee Ordinance No. 88-112, which provides for the fair share assessment of road impact fees on new building construction in Miami-Dade County, including municipalities. The County has been divided into nine road impact fee benefit districts. Fees collected within each district will be expended for roadway capacity improvements within each district.

Each district program includes four improvement categories: Road and Bridge Projects, Resurfacing, Traffic Operations Projects to Increase Capacity and Safety (T.O.P.I.C.S.), and Traffic Control Devices.

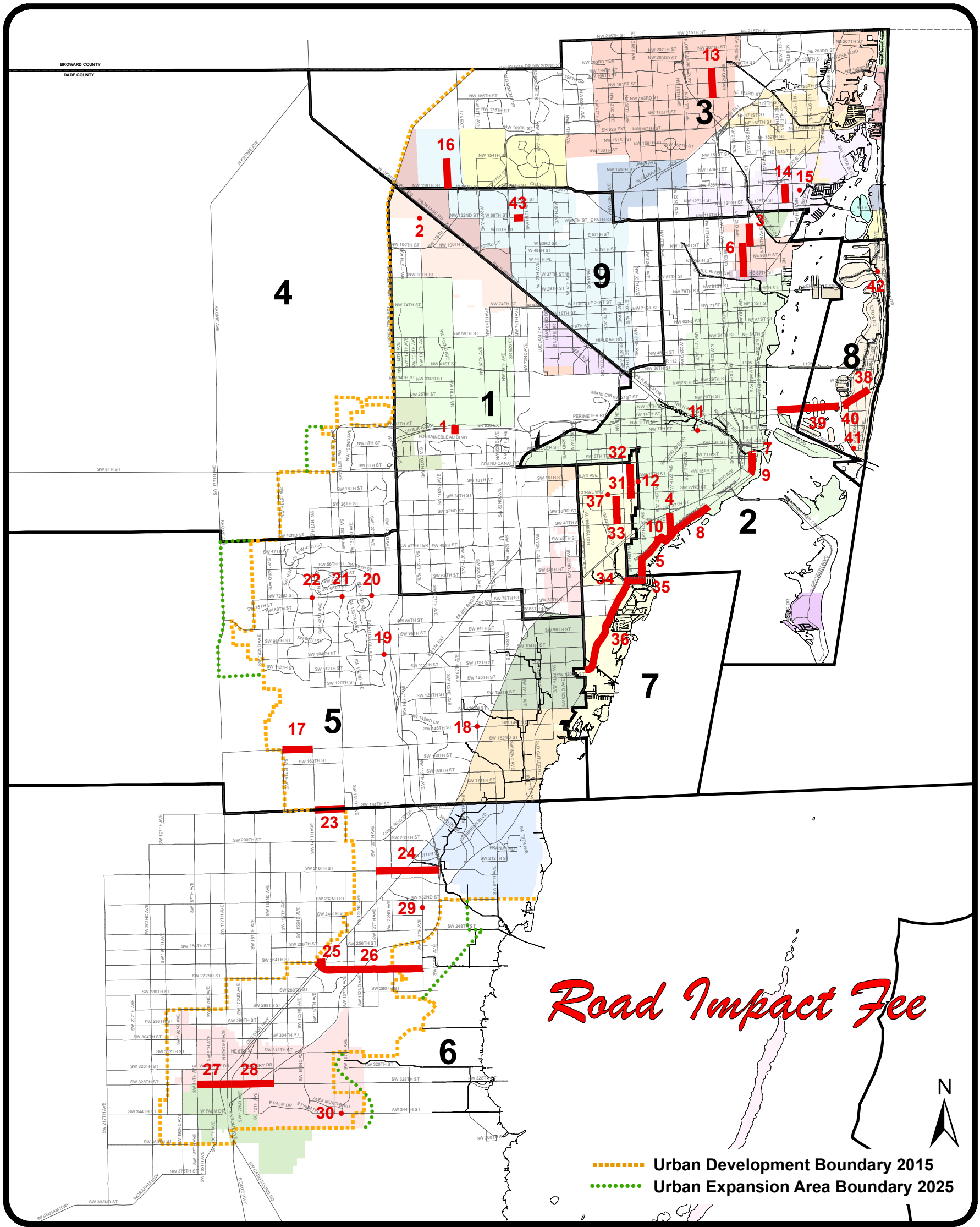
**Road and Bridge Projects**

Capacity improvements along arterials and collectors

**Continuing Program Projects**

- **Resurfacing**  
Paving, widening, drainage, striping
- **T.O.P.I.C.S.** (Traffic Operations Projects to Increase Capacity and Safety)  
Intersection Improvements
- **Traffic Control Devices**  
Signalization

**THIS PAGE INTENTIONALLY LEFT BLANK**



# Road Impact Fee

## Program of Projects

### RIF District 1

1. NW 97<sup>th</sup> Avenue Bridge over SR 836
2. NW 107<sup>th</sup> Avenue and NW 122<sup>nd</sup> Street

### RIF District 2

3. NE 2<sup>nd</sup> Avenue from NE 103<sup>rd</sup> Street to NE 115<sup>th</sup> Street
4. SW 27<sup>th</sup> Avenue from Bayshore Drive to US1
5. Commodore Trail Bikeway from SW 42<sup>nd</sup> Avenue to Aviation Avenue
6. Miami Avenue from 87<sup>th</sup> Street to 105<sup>th</sup> Street
7. Miami Avenue Bridge over the Miami River
8. South Bayshore Drive from Darwin Street to Mercy Way
9. South Miami Avenue Area Study from 15<sup>th</sup> Road to 5<sup>th</sup> Street
10. Main Highway and Commodore Plaza
11. NW 17<sup>th</sup> Avenue and NW 7<sup>th</sup> Street
12. SW 37<sup>th</sup> Avenue and SW 17<sup>th</sup> Street

### RIF District 3

13. NW 7<sup>th</sup> Avenue from NW 183<sup>rd</sup> Street to NW 199<sup>th</sup> Street
14. NE 12<sup>th</sup> Avenue from NE 125<sup>th</sup> Street to NE 135<sup>th</sup> Street
15. NE 16<sup>th</sup> Avenue near NE 131<sup>st</sup> Street Railroad Crossing
16. NW 97<sup>th</sup> Avenue from NW 138<sup>th</sup> Street to NW 154<sup>th</sup> Street

### RIF District 5

17. SW 152<sup>nd</sup> Street from SW 157<sup>th</sup> Avenue to SW 147<sup>th</sup> Avenue
18. SW 144<sup>th</sup> Street and SW 92<sup>nd</sup> Avenue
19. SW 122<sup>nd</sup> Avenue and SW 104<sup>th</sup> Street
20. SW 127<sup>th</sup> Avenue and SW 72<sup>nd</sup> Street
21. SW 137<sup>th</sup> Avenue and SW 72<sup>nd</sup> Street
22. SW 147<sup>th</sup> Avenue and SW 72<sup>nd</sup> Street

### RIF District 6

23. SW 184<sup>th</sup> Street from SW 147<sup>th</sup> Avenue to SW 137<sup>th</sup> Avenue
24. SW 216<sup>th</sup> Street from SW 127<sup>th</sup> Avenue to HEFT
25. SW 264<sup>th</sup> Street from SW 147<sup>th</sup> Avenue to US1
26. SW 268<sup>th</sup> Street/SW 264<sup>th</sup> Street from SW 147<sup>th</sup> Avenue to SW 112<sup>th</sup> Avenue
27. SW 328<sup>th</sup> Street from SW 187<sup>th</sup> Avenue to US1
28. SW 328<sup>th</sup> Street from US1 to SW 162<sup>nd</sup> Avenue
29. SW 112<sup>th</sup> Avenue and SW 236<sup>th</sup> Street
30. SW 137<sup>th</sup> Avenue and SW 344<sup>th</sup> Street

### RIF District 7

31. Ponce de Leon Boulevard from Alcazar Avenue to Salamanca Avenue
32. Ponce de Leon Boulevard from Salamanca Avenue to Antiquera Avenue

33. Segovia Street from Bird Road to Biltmore way
34. Cocoplum Circle
35. Commodore Trail Bikeway from SW 42<sup>nd</sup> Avenue to Aviation Avenue
36. Old Cutler Road from Red Road to Sunset Drive
37. Coral Way and Anderson Road

### RIF District 8

38. Dade Boulevard from Purdy Drive to 23<sup>rd</sup> Street
39. Venetian Causeway
40. West Avenue Bridge over the Collins Canal
41. Alton Road and 2<sup>nd</sup> Street
42. Dickens Avenue and 72<sup>nd</sup> Street

### RIF District 9

43. W 68<sup>th</sup> Street from W 19<sup>th</sup> Court to W 17<sup>th</sup> Court

**THIS PAGE INTENTIONALLY LEFT BLANK**



**MIAMI-DADE METROPOLITAN PLANNING ORGANIZATION  
TRANSPORTATION IMPROVEMENT PROGRAM  
ROAD IMPACT FEES (RIF)**

**Road Impact Fee District:** 1

**Municipalities:** Doral / South Miami / West Miami / Sweetwater / Virginia Gardens / Miami Springs / Medley / Uninc. Miami-Dade Co.



MPO Project Num.	Facility/Project Name		Bicycle	Type of Work	Project Cost (\$000s)	Prior Years' Funding (\$000s)						
	From/Location	To/Location	Length (miles)									
Agency Project Num.	Detailed Project Description			Remarks								
	Status											
PW671128	NW 97 Avenue			4 lane bridge and approaches			Funding (in \$000s)					
	Bridge over SR-836		0.6									
671128	Construction of 4 lane bridge and approaches. Prior Years' Funding as follows: \$9,000,000 for Bonds (BOND); \$10,555,000 for CST. Bond to be paid off in Fiscal Year 14-				19555		Activity /Phase	Funding (in \$000s)				
	Construction completed							Proposed		Tentative Three Year Program		
							2012 - 2013	2013 - 2014	2014 - 2015	2015 - 2016	2016 - 2017	
						BR	1,433	1,433	1,433	1,916	1,007	
PW000651	NW 107 Avenue and NW 122 Street			New flyover ramp (2 lanes)			Funding (in \$000s)					
000651	New flyover ramp. Prior Years' Funding as follows: \$983,003 for PE/ROW/CST.				7500	983	Activity /Phase	Funding (in \$000s)				
	Joint Participation Agreement with Town of Medley. Additional funding by others.							Proposed		Tentative Three Year Program		
							2012 - 2013	2013 - 2014	2014 - 2015	2015 - 2016	2016 - 2017	
							0	0	0	0	0	

BOND - Capital Asset Acquisition Special Obligation Bonds  
 B.R. - Repayment of Capital Asset Acquisition Special Obligation Bonds  
 CIGP - County Incentive Grant Program  
 L RTP - Subject to Long Range Plan Amendment

PE Preliminary Engineering  
 CST Construction  
 CEI Construction Engineering Inspection  
 COMB Combined Funding in Prior Years


*Totals reflect expenditures based on latest budgetary information of anticipated revenues, and may differ from actual amounts received.*



MIAMI-DADE METROPOLITAN PLANNING ORGANIZATION  
 TRANSPORTATION IMPROVEMENT PROGRAM  
 ROAD IMPACT FEES (RIF)

Road Impact Fee District: 1

Municipalities: Doral / South Miami / West Miami / Sweetwater / Virginia Gardens / Miami Springs / Medley / Uninc. Miami-Dade Co.

MPO Project Num.	Facility/Project Name		Bicycle	Type of Work	Project Cost (\$000s)	Prior Years' Funding (\$000s)	
	From/Location	To/Location	Length (miles)				
Agency Project Num.	Detailed Project Description			Remarks			
	Status						

PW000035	T.O.P.I.C.S.		Intersection improvements: T.O.P.I.C.S.					Funding (in \$000s)				
000035	Intersection improvements at various locations including (but not limited to): SW 67 Ave & Coral Way (Design compl); NW 107 Ave & NW 58 St (Design compl); SW 67 Ave & SW 40 St (CST compl)						Activity /Phase	Proposed		Tentative Three Year Program		
								2012 - 2013	2013 - 2014	2014 - 2015	2015 - 2016	2016 - 2017
							PE	0	0	0	0	26
							CEI	0	0	0	0	26
							CST	0	0	0	0	212

BOND - Capital Asset Acquisition Special Obligation Bonds  
 B.R. - Repayment of Capital Asset Acquisition Special Obligation Bonds  
 CIGP - County Incentive Grant Program  
 L RTP - Subject to Long Range Plan Amendment

PE Preliminary Engineering  
 CST Construction  
 CEI Construction Engineering Inspection  
 COMB Combined Funding in Prior Years

*Totals reflect expenditures based on latest budgetary information of anticipated revenues, and may differ from actual amounts received.*

MIAMI-DADE METROPOLITAN PLANNING ORGANIZATION  
TRANSPORTATION IMPROVEMENT PROGRAM  
ROAD IMPACT FEES (RIF)

Road Impact Fee District: 1

Municipalities: Doral / South Miami / West Miami / Sweetwater / Virginia Gardens / Miami Springs / Medley / Uninc. Miami-Dade Co.



MPO Project Num.	Facility/Project Name		Bicycle	Type of Work	Project Cost (\$000s)	Prior Years' Funding (\$000s)
	From/Location	To/Location	Length (miles)			
Agency Project Num.	Detailed Project Description					
	Status	Remarks				

PW000036	Traffic Control Devices		Signalization					Funding (in \$000s)				
000036	Traffic control devices at various locations including (but not limited to): SW 72 Ave & 42 St (Under design); NW 79 Ave & NW 33 St (Under design); NW 65 Ave & NW 7 St (Design compl); NW 117 Ave & NW 25 St (Design compl)						Activity /Phase	Proposed		Tentative Three Year Program		
						2012 - 2013		2013 - 2014	2014 - 2015	2015 - 2016	2016 - 2017	
							PE	0	0	0	0	26
							CEI	0	0	0	0	26
							CST	0	0	0	0	213

PW000502	Right-of-Way		Right-of-Way acquisition for construction projects					Funding (in \$000s)				
000502	Right-of-Way acquisition for construction projects. Documenting, securing and preserving public rights-of-way.						Activity /Phase	Proposed		Tentative Three Year Program		
						2012 - 2013		2013 - 2014	2014 - 2015	2015 - 2016	2016 - 2017	
							R/W	0	0	0	0	20

BOND - Capital Asset Acquisition Special Obligation Bonds  
B.R. - Repayment of Capital Asset Acquisition Special Obligation Bonds  
CIGP - County Incentive Grant Program  
L RTP - Subject to Long Range Plan Amendment


PE Preliminary Engineering  
CST Construction  
CEI Construction Engineering Inspection  
COMB Combined Funding in Prior Years

*Totals reflect expenditures based on latest budgetary information of anticipated revenues, and may differ from actual amounts received.*

MIAMI-DADE METROPOLITAN PLANNING ORGANIZATION  
 TRANSPORTATION IMPROVEMENT PROGRAM  
 ROAD IMPACT FEES (RIF)

Road Impact Fee District: 1

Municipalities: Doral / South Miami / West Miami / Sweetwater / Virginia Gardens / Miami Springs / Medley / Uninc. Miami-Dade Co.

MPO Project Num.	Facility/Project Name		Bicycle	Type of Work	Project Cost (\$000s)	Prior Years' Funding (\$000s)	
	From/Location	To/Location	Length (miles)				
Agency Project Num.	Detailed Project Description			Remarks			
	Status						

<b>Yearly Total</b>	1,433	1,433	1,433	1,916	1,916
<b>5 Year TIP Total</b>				<b>8,131</b>	

BOND - Capital Asset Acquisition Special Obligation Bonds  
 B.R. - Repayment of Capital Asset Acquisition Special Obligation Bonds  
 CIGP - County Incentive Grant Program  
 LRTP - Subject to Long Range Plan Amendment

PE Preliminary Engineering  
 CST Construction  
 CEI Construction Engineering Inspection  
 COMB Combined Funding in Prior Years

*Totals reflect expenditures based on latest budgetary information of anticipated revenues, and may differ from actual amounts received.*

MIAMI-DADE METROPOLITAN PLANNING ORGANIZATION  
 TRANSPORTATION IMPROVEMENT PROGRAM  
 ROAD IMPACT FEES (RIF)

Road Impact Fee District: 2

Municipalities: Biscayne Park / El Portal / Miami / Miami Shores / North Bay Village / Key Biscayne / Uninc. Miami-Dade County



MPO Project Num.	Facility/Project Name		Bicycle	Type of Work	Project Cost (\$000s)	Prior Years' Funding (\$000s)
	From/Location	To/Location	Length (miles)			
Agency Project Num.	Detailed Project Description			Remarks		
	Status					

PW000721	NE 2 Avenue			Roadway improvements	512			Funding (in \$000s)				
	NE 103 Street	NE 115 Street	0.74					Proposed		Tentative Three Year Program		
000721	Roadway improvements							2012 - 2013	2013 - 2014	2014 - 2015	2015 - 2016	2016 - 2017
							PE	0	0	0	87	0
							CST	0	0	0	425	0

PW000743	SW 27 Avenue		Bike Lane	Widening: 2 to 3 lanes	6494			Funding (in \$000s)				
	Bayshore Drive	US-1	1					Proposed		Tentative Three Year Program		
000743	Widen 2 to 3 lanes. Prior Years' Funding as follows: \$40,000 for PE.							2012 - 2013	2013 - 2014	2014 - 2015	2015 - 2016	2016 - 2017
	Under construction		Additional funding by PTP District 7.									
								0	0	0	0	0

BOND - Capital Asset Acquisition Special Obligation Bonds  
 B.R. - Repayment of Capital Asset Acquisition Special Obligation Bonds  
 CIGP - County Incentive Grant Program  
 L RTP - Subject to Long Range Plan Amendment


PE Preliminary Engineering  
 CST Construction  
 CEI Construction Engineering Inspection  
 COMB Combined Funding in Prior Years

*Totals reflect expenditures based on latest budgetary information of anticipated revenues, and may differ from actual amounts received.*

MIAMI-DADE METROPOLITAN PLANNING ORGANIZATION  
TRANSPORTATION IMPROVEMENT PROGRAM  
ROAD IMPACT FEES (RIF)

Road Impact Fee District: 2

Municipalities: Biscayne Park / El Portal / Miami / Miami Shores / North Bay Village / Key Biscayne / Uninc. Miami-Dade County

MPO Project Num.	Facility/Project Name		Bicycle	Type of Work	Project Cost (\$000s)	Prior Years' Funding (\$000s)	
	From/Location	To/Location	Length (miles)				
Agency Project Num.	Detailed Project Description			Remarks			
	Status						

PW000727	Commodore Trail Bikeway		Other	Improve existing path and new pedestrian bridge	1535	326	Activity /Phase	Funding (in \$000s)				
	SW 42 Avenue	Aviation Avenue	3.1					Proposed		Tentative Three Year Program		
000727	Improve existing path and new pedestrian bridge. Prior Years' Funding as follows: \$326,000 for CST.							2012 - 2013	2013 - 2014	2014 - 2015	2015 - 2016	2016 - 2017
	Design completed		Additional funding in RIF District 7, GOB, and FDOT.					0	0	0	0	0

PW000621	Miami Avenue			Roadway improvements	550		Activity /Phase	Funding (in \$000s)				
	87 Street	105 Street	1.14					Proposed		Tentative Three Year Program		
000621	Roadway improvements							2012 - 2013	2013 - 2014	2014 - 2015	2015 - 2016	2016 - 2017
								CST	0	0	0	550

BOND - Capital Asset Acquisition Special Obligation Bonds  
 B.R. - Repayment of Capital Asset Acquisition Special Obligation Bonds  
 CIGP - County Incentive Grant Program  
 L RTP - Subject to Long Range Plan Amendment


PE Preliminary Engineering  
 CST Construction  
 CEI Construction Engineering Inspection  
 COMB Combined Funding in Prior Years

*Totals reflect expenditures based on latest budgetary information of anticipated revenues, and may differ from actual amounts received.*

**MIAMI-DADE METROPOLITAN PLANNING ORGANIZATION  
TRANSPORTATION IMPROVEMENT PROGRAM  
ROAD IMPACT FEES (RIF)**

**Road Impact Fee District:** 2

**Municipalities:** Biscayne Park / El Portal / Miami / Miami Shores / North Bay Village / Key Biscayne / Uninc. Miami-Dade County

MPO Project Num.	Facility/Project Name		Bicycle	Type of Work	Project Cost (\$000s)	Prior Years' Funding (\$000s)	
	From/Location	To/Location	Length (miles)				
Agency Project Num.	Detailed Project Description			Remarks			
	Status						

PW000740	Miami Avenue Bridge over the Miami River			Bridge deck replacement	4700	1400	Activity /Phase	Funding (in \$000s)				
000740	Bridge deck replacement. Prior Years' Funding as follows: \$1,400,000 for CST.							Proposed		Tentative Three Year Program		
	Design completed		Additional funding by GOB.					2012 - 2013	2013 - 2014	2014 - 2015	2015 - 2016	2016 - 2017
					0	0	0	0	0			

PW0000106	South Bayshore Drive			Roadway improvements, drainage	6514		Activity /Phase	Funding (in \$000s)				
0000106	Darwin Street	Mercy Way	1.4					Proposed		Tentative Three Year Program		
	Under design		PE to be funded by PTP. Joint Participation Agreement with City of Miami for PE.					2012 - 2013	2013 - 2014	2014 - 2015	2015 - 2016	2016 - 2017
					CST	2,600	2,000	1,400	0	0		

BOND - Capital Asset Acquisition Special Obligation Bonds  
 B.R. - Repayment of Capital Asset Acquisition Special Obligation Bonds  
 CIGP - County Incentive Grant Program  
 L RTP - Subject to Long Range Plan Amendment

PE Preliminary Engineering  
 CST Construction  
 CEI Construction Engineering Inspection  
 COMB Combined Funding in Prior Years


*Totals reflect expenditures based on latest budgetary information of anticipated revenues, and may differ from actual amounts received.*



MIAMI-DADE METROPOLITAN PLANNING ORGANIZATION  
 TRANSPORTATION IMPROVEMENT PROGRAM  
 ROAD IMPACT FEES (RIF)

Road Impact Fee District: 2

Municipalities: Biscayne Park / El Portal / Miami / Miami Shores / North Bay Village / Key Biscayne / Uninc. Miami-Dade County

MPO Project Num.	Facility/Project Name		Bicycle	Type of Work	Project Cost (\$000s)	Prior Years' Funding (\$000s)	
	From/Location	To/Location	Length (miles)				
Agency Project Num.	Detailed Project Description			Remarks			
	Status						

PW000720	South Miami Avenue Area Study			Study	50	50	Activity /Phase	Funding (in \$000s)				
	5 Street	15 Road	0.7									
000720	South Miami Avenue Area study. Prior Years' Funding as follows: \$50,000 for PE.							Proposed		Tentative Three Year Program		
								2012 - 2013	2013 - 2014	2014 - 2015	2015 - 2016	2016 - 2017
								0	0	0	0	0

PW000730	Main Highway and Commodore Plaza			Traffic signal	175		Activity /Phase	Funding (in \$000s)				
000730	Traffic signal							Proposed		Tentative Three Year Program		
								2012 - 2013	2013 - 2014	2014 - 2015	2015 - 2016	2016 - 2017
								175	0	0	0	0
							CST	175	0	0	0	0

BOND - Capital Asset Acquisition Special Obligation Bonds  
 B.R. - Repayment of Capital Asset Acquisition Special Obligation Bonds  
 CIGP - County Incentive Grant Program  
 L RTP - Subject to Long Range Plan Amendment


PE Preliminary Engineering  
 CST Construction  
 CEI Construction Engineering Inspection  
 COMB Combined Funding in Prior Years

*Totals reflect expenditures based on latest budgetary information of anticipated revenues, and may differ from actual amounts received.*

MIAMI-DADE METROPOLITAN PLANNING ORGANIZATION  
 TRANSPORTATION IMPROVEMENT PROGRAM  
 ROAD IMPACT FEES (RIF)

Road Impact Fee District: 2

Municipalities: Biscayne Park / El Portal / Miami / Miami Shores / North Bay Village / Key Biscayne / Uninc. Miami-Dade County

MPO Project Num.	Facility/Project Name		Bicycle	Type of Work	Project Cost (\$000s)	Prior Years' Funding (\$000s)	
	From/Location	To/Location	Length (miles)				
Agency Project Num.	Detailed Project Description			Remarks			
	Status						

PW000731	NW 17 Avenue and NW 7 Street		Traffic signal				Funding (in \$000s)				
000731	Traffic signal. Prior Years' Funding as follows: \$175,000 for CST.			175	175	Activity /Phase	Proposed		Tentative Three Year Program		
	Under construction						2012 - 2013	2013 - 2014	2014 - 2015	2015 - 2016	2016 - 2017
							0	0	0	0	0

PW000741	SW 37 Avenue and SW 17 Street		Traffic signal				Funding (in \$000s)				
000741	Traffic signal. Prior Years' Funding as follows: \$200,000 for CST.			200	200	Activity /Phase	Proposed		Tentative Three Year Program		
	Under design						2012 - 2013	2013 - 2014	2014 - 2015	2015 - 2016	2016 - 2017
							0	0	0	0	0

BOND - Capital Asset Acquisition Special Obligation Bonds  
 B.R. - Repayment of Capital Asset Acquisition Special Obligation Bonds  
 CIGP - County Incentive Grant Program  
 L RTP - Subject to Long Range Plan Amendment

PE Preliminary Engineering  
 CST Construction  
 CEI Construction Engineering Inspection  
 COMB Combined Funding in Prior Years

*Totals reflect expenditures based on latest budgetary information of anticipated revenues, and may differ from actual amounts received.*

**MIAMI-DADE METROPOLITAN PLANNING ORGANIZATION  
TRANSPORTATION IMPROVEMENT PROGRAM  
ROAD IMPACT FEES (RIF)**

**Road Impact Fee District:** 2

**Municipalities:** Biscayne Park / El Portal / Miami / Miami Shores / North Bay Village / Key Biscayne / Uninc. Miami-Dade County



MPO Project Num.	Facility/Project Name		Bicycle	Type of Work	Project Cost (\$000s)	Prior Years' Funding (\$000s)
	From/Location	To/Location	Length (miles)			
Agency Project Num.	Detailed Project Description			Remarks		
	Status					

PW000039	Engineering Administration		Administration				Funding (in \$000s)							
000039	Engineering administration											Proposed		Tentative Three Year Program
							2012 - 2013	2013 - 2014	2014 - 2015	2015 - 2016	2016 - 2017			
							181	130	130	130	130			

PW000040	Resurfacing		Paving, widening, drainage, striping				Funding (in \$000s)							
000040	Paving, widening, drainage, striping of various locations. Additional funding to supplement corridors within the Federal Stimulus Plan.											Proposed		Tentative Three Year Program
							2012 - 2013	2013 - 2014	2014 - 2015	2015 - 2016	2016 - 2017			
							21	15	35	46	81			
							21	15	35	46	81			
							170	117	277	368	651			

BOND - Capital Asset Acquisition Special Obligation Bonds  
 B.R. - Repayment of Capital Asset Acquisition Special Obligation Bonds  
 CIGP - County Incentive Grant Program  
 LRTP - Subject to Long Range Plan Amendment


PE Preliminary Engineering  
 CST Construction  
 CEI Construction Engineering Inspection  
 COMB Combined Funding in Prior Years

*Totals reflect expenditures based on latest budgetary information of anticipated revenues, and may differ from actual amounts received.*

MIAMI-DADE METROPOLITAN PLANNING ORGANIZATION  
 TRANSPORTATION IMPROVEMENT PROGRAM  
 ROAD IMPACT FEES (RIF)

Road Impact Fee District: 2

Municipalities: Biscayne Park / El Portal / Miami / Miami Shores / North Bay Village / Key Biscayne / Uninc. Miami-Dade County

MPO Project Num.	Facility/Project Name		Bicycle	Type of Work	Project Cost (\$000s)	Prior Years' Funding (\$000s)	
	From/Location	To/Location	Length (miles)				
Agency Project Num.	Detailed Project Description			Remarks			
	Status						

PW000041	T.O.P.I.C.S.		Intersection improvements: T.O.P.I.C.S.					Funding (in \$000s)				
000041	Intersection improvements at various locations including (but not limited to): NW 2 Ave & NW 103 St (Design compl); Biscayne Blvd & NE 121 St (Design compl)						Activity /Phase	Proposed		Tentative Three Year Program		
								2012 - 2013	2013 - 2014	2014 - 2015	2015 - 2016	2016 - 2017
							PE	21	15	35	46	81
							CEI	21	15	35	46	81
							CST	170	117	277	367	651

BOND - Capital Asset Acquisition Special Obligation Bonds  
 B.R. - Repayment of Capital Asset Acquisition Special Obligation Bonds  
 CIGP - County Incentive Grant Program  
 L RTP - Subject to Long Range Plan Amendment

PE Preliminary Engineering  
 CST Construction  
 CEI Construction Engineering Inspection  
 COMB Combined Funding in Prior Years

*Totals reflect expenditures based on latest budgetary information of anticipated revenues, and may differ from actual amounts received.*

MIAMI-DADE METROPOLITAN PLANNING ORGANIZATION  
TRANSPORTATION IMPROVEMENT PROGRAM  
ROAD IMPACT FEES (RIF)

Road Impact Fee District: 2

Municipalities: Biscayne Park / El Portal / Miami / Miami Shores / North Bay Village / Key Biscayne / Uninc. Miami-Dade County



MPO Project Num.	Facility/Project Name		Bicycle	Type of Work	Project Cost (\$000s)	Prior Years' Funding (\$000s)
	From/Location	To/Location	Length (miles)			
Agency Project Num.	Detailed Project Description			Remarks		
	Status					

PW000042	Traffic Control Devices		Signalization				Funding (in \$000s)				
							Proposed		Tentative Three Year Program		
000042	Traffic control devices at various locations including (but not limited to): NW 22 Ave & NW 50 St (Under design); NW 29 Ave & NW 11 St; NW 29 Ave & NW 14 St; NW 34 Ave & NW 11 St						2012 - 2013	2013 - 2014	2014 - 2015	2015 - 2016	2016 - 2017
							21	15	35	46	81
							21	15	35	46	81
							170	116	276	367	652

PW000504	Right-of-Way		Right-of-Way acquisition for construction projects				Funding (in \$000s)				
							Proposed		Tentative Three Year Program		
000504	Right-of-Way acquisition for construction projects. Documenting, securing and preserving public rights-of-way.						2012 - 2013	2013 - 2014	2014 - 2015	2015 - 2016	2016 - 2017
							20	20	20	20	20

- BOND - Capital Asset Acquisition Special Obligation Bonds
- B.R. - Repayment of Capital Asset Acquisition Special Obligation Bonds
- CIGP - County Incentive Grant Program
- L RTP - Subject to Long Range Plan Amendment

- PE Preliminary Engineering
- CST Construction
- CEI Construction Engineering Inspection
- COMB Combined Funding in Prior Years

*Totals reflect expenditures based on latest budgetary information of anticipated revenues, and may differ from actual amounts received.*

MIAMI-DADE METROPOLITAN PLANNING ORGANIZATION  
 TRANSPORTATION IMPROVEMENT PROGRAM  
 ROAD IMPACT FEES (RIF)

Road Impact Fee District: 2

Municipalities: Biscayne Park / El Portal / Miami / Miami Shores / North Bay Village / Key Biscayne / Uninc. Miami-Dade County

MPO Project Num.	Facility/Project Name		Bicycle	Type of Work	Project Cost (\$000s)	Prior Years' Funding (\$000s)
	From/Location	To/Location	Length (miles)			
Agency Project Num.	Detailed Project Description					
	Status	Remarks				



Yearly Total	3,612	2,590	2,590	2,590	2,590
<b>5 Year TIP Total</b>					<b>13,972</b>

BOND - Capital Asset Acquisition Special Obligation Bonds  
 B.R. - Repayment of Capital Asset Acquisition Special Obligation Bonds  
 CIGP - County Incentive Grant Program  
 LRTP - Subject to Long Range Plan Amendment


PE Preliminary Engineering  
 CST Construction  
 CEI Construction Engineering Inspection  
 COMB Combined Funding in Prior Years

*Totals reflect expenditures based on latest budgetary information of anticipated revenues, and may differ from actual amounts received.*

**MIAMI-DADE METROPOLITAN PLANNING ORGANIZATION  
TRANSPORTATION IMPROVEMENT PROGRAM  
ROAD IMPACT FEES (RIF)**

**Road Impact Fee District:** 3

**Municipalities:** *Aventura / Bal Harbour / Bay Harbor Islands / Golden Beach / Hialeah / Indian Creek / Miami Lakes / Opa-Locka / Miami Gardens / North Miami / North Miami Beach / Sunny Isles Beach / Surfside / Uninc. Miami-Dade County*

MPO Project Num.	Facility/Project Name		Bicycle	Type of Work	Project Cost (\$000s)	Prior Years' Funding (\$000s)	
	From/Location	To/Location	Length (miles)				
Agency Project Num.	Detailed Project Description			Remarks			
	Status						

PW0000205	NW 7 Avenue		Bike Lane	Widening, drainage, pavement markings	5173	2580		Funding (in \$000s)				
	NW 183 Street	NW 199 Street	1					Proposed		Tentative Three Year Program		
0000205	Widening, drainage, pavement markings. Prior Years' Funding as follows: \$351,000 for PE, \$2,229,000 for CST.							2012 - 2013	2013 - 2014	2014 - 2015	2015 - 2016	2016 - 2017
	Under construction		Joint Participation Agreement with City of Miami Gardens.					CST	500	859	859	375

PW000732	NE 12 Avenue			Resurfacing	135			Funding (in \$000s)				
	NE 125 Street	NE 135 Street	0.63					Proposed		Tentative Three Year Program		
000732	Resurfacing							2012 - 2013	2013 - 2014	2014 - 2015	2015 - 2016	2016 - 2017
								CST	135	0	0	0

BOND - Capital Asset Acquisition Special Obligation Bonds  
 B.R. - Repayment of Capital Asset Acquisition Special Obligation Bonds  
 CIGP - County Incentive Grant Program  
 L RTP - Subject to Long Range Plan Amendment

PE Preliminary Engineering  
 CST Construction  
 CEI Construction Engineering Inspection  
 COMB Combined Funding in Prior Years

*Totals reflect expenditures based on latest budgetary information of anticipated revenues, and may differ from actual amounts received.*

MIAMI-DADE METROPOLITAN PLANNING ORGANIZATION  
 TRANSPORTATION IMPROVEMENT PROGRAM  
 ROAD IMPACT FEES (RIF)

Road Impact Fee District: 3

Municipalities: Aventura / Bal Harbour / Bay Harbor Islands / Golden Beach / Hialeah / Indian Creek / Miami Lakes / Opa-Locka / Miami Gardens / North Miami / North Miami Beach / Sunny Isles Beach / Surfside / Uninc. Miami-Dade County



MPO Project Num.	Facility/Project Name		Bicycle	Type of Work	Project Cost (\$000s)	Prior Years' Funding (\$000s)
	From/Location	To/Location	Length (miles)			
Agency Project Num.	Detailed Project Description			Remarks		
	Status					

PW000733	NE 16 Avenue near NE 131 Street Railroad Crossing		Resurfacing, sidewalk	224		Activity /Phase	Funding (in \$000s)				
							Proposed		Tentative Three Year Program		
000733	Resurfacing, sidewalk					2012 - 2013	2013 - 2014	2014 - 2015	2015 - 2016	2016 - 2017	
						PE	10	0	0	0	0
						CST	214	0	0	0	0

PW000110	NW 97 Avenue		Wide Curb Lane	New 4 lanes	3630	3630	Activity /Phase	Funding (in \$000s)				
	NW 138 Street	NW 154 Street	1					Proposed		Tentative Three Year Program		
000110	New 4 lanes. Prior Years' Funding as follows: \$3,630,000 for CST.						2012 - 2013	2013 - 2014	2014 - 2015	2015 - 2016	2016 - 2017	
	Under construction		Joint Participation Agreement with City of Hialeah for CST.					0	0	0	0	0

BOND - Capital Asset Acquisition Special Obligation Bonds  
 B.R. - Repayment of Capital Asset Acquisition Special Obligation Bonds  
 CIGP - County Incentive Grant Program  
 L RTP - Subject to Long Range Plan Amendment

PE Preliminary Engineering  
 CST Construction  
 CEI Construction Engineering Inspection  
 COMB Combined Funding in Prior Years


Totals reflect expenditures based on latest budgetary information of anticipated revenues, and may differ from actual amounts received.



MIAMI-DADE METROPOLITAN PLANNING ORGANIZATION  
TRANSPORTATION IMPROVEMENT PROGRAM  
ROAD IMPACT FEES (RIF)

Road Impact Fee District: 3

Municipalities: *Aventura / Bal Harbour / Bay Harbor Islands / Golden Beach / Hialeah / Indian Creek / Miami Lakes / Opa-Locka / Miami Gardens / North Miami / North Miami Beach / Sunny Isles Beach / Surfside / Uninc. Miami-Dade County*

MPO Project Num.	Facility/Project Name		Bicycle	Type of Work	Project Cost (\$000s)	Prior Years' Funding (\$000s)	
	From/Location	To/Location	Length (miles)				
Agency Project Num.	Detailed Project Description						
	Status	Remarks					

PW000044	Engineering Administration		Administration											
000044	Engineering administration													
								Activity /Phase	Funding (in \$000s)					
									Proposed		Tentative Three Year Program			
									2012 - 2013	2013 - 2014	2014 - 2015	2015 - 2016	2016 - 2017	
									0	0	0	43	43	

PW000045	Resurfacing		Paving, widening, drainage, striping											
000045	Paving, widening, drainage, striping of various locations. Additional funding to supplement corridors within the Federal Stimulus Plan.													
								Activity /Phase	Funding (in \$000s)					
									Proposed		Tentative Three Year Program			
									2012 - 2013	2013 - 2014	2014 - 2015	2015 - 2016	2016 - 2017	
								PE	0	0	0	14	27	
								CEI	0	0	0	14	27	
								CST	0	0	0	112	212	

BOND - Capital Asset Acquisition Special Obligation Bonds  
 B.R. - Repayment of Capital Asset Acquisition Special Obligation Bonds  
 CIGP - County Incentive Grant Program  
 L RTP - Subject to Long Range Plan Amendment


PE Preliminary Engineering  
 CST Construction  
 CEI Construction Engineering Inspection  
 COMB Combined Funding in Prior Years

*Totals reflect expenditures based on latest budgetary information of anticipated revenues, and may differ from actual amounts received.*

MIAMI-DADE METROPOLITAN PLANNING ORGANIZATION  
 TRANSPORTATION IMPROVEMENT PROGRAM  
 ROAD IMPACT FEES (RIF)

Road Impact Fee District: 3

Municipalities: *Aventura / Bal Harbour / Bay Harbor Islands / Golden Beach / Hialeah / Indian Creek / Miami Lakes / Opa-Locka / Miami Gardens / North Miami / North Miami Beach / Sunny Isles Beach / Surfside / Uninc. Miami-Dade County*

MPO Project Num.	Facility/Project Name		Bicycle	Type of Work	Project Cost (\$000s)	Prior Years' Funding (\$000s)	
	From/Location	To/Location	Length (miles)				
Agency Project Num.	Detailed Project Description			Remarks			
	Status						

PW000046	T.O.P.I.C.S.		Intersection improvements: T.O.P.I.C.S.					Funding (in \$000s)				
000046	Intersection improvements at various locations including (but not limited to): NW 2 Ave & NW 125 St (Design compl); NW 67 Ave & NW 202 St (Design compl)						Activity /Phase	Proposed		Tentative Three Year Program		
								2012 - 2013	2013 - 2014	2014 - 2015	2015 - 2016	2016 - 2017
							PE	0	0	0	14	27
							CEI	0	0	0	14	27
							CST	0	0	0	112	211

BOND - Capital Asset Acquisition Special Obligation Bonds  
 B.R. - Repayment of Capital Asset Acquisition Special Obligation Bonds  
 CIGP - County Incentive Grant Program  
 L RTP - Subject to Long Range Plan Amendment


PE Preliminary Engineering  
 CST Construction  
 CEI Construction Engineering Inspection  
 COMB Combined Funding in Prior Years

*Totals reflect expenditures based on latest budgetary information of anticipated revenues, and may differ from actual amounts received.*

**MIAMI-DADE METROPOLITAN PLANNING ORGANIZATION  
TRANSPORTATION IMPROVEMENT PROGRAM  
ROAD IMPACT FEES (RIF)**

**Road Impact Fee District:** 3

**Municipalities:** *Aventura / Bal Harbour / Bay Harbor Islands / Golden Beach / Hialeah / Indian Creek / Miami Lakes / Opa-Locka / Miami Gardens / North Miami / North Miami Beach / Sunny Isles Beach / Surfside / Uninc. Miami-Dade County*

MPO Project Num.	Facility/Project Name		Bicycle	Type of Work	Project Cost (\$000s)	Prior Years' Funding (\$000s)	
	From/Location	To/Location	Length (miles)				
Agency Project Num.	Detailed Project Description			Remarks			
	Status						

PW000047	Traffic Control Devices			Signalization				Funding (in \$000s)				
	000047	Traffic control devices at various locations									Proposed	
							2012 - 2013				2013 - 2014	2014 - 2015
							PE	0	0	0	14	27
							CEI	0	0	0	14	27
							CST	0	0	0	113	211

PW000505	Right-of-Way			Right-of-Way acquisition for construction projects				Funding (in \$000s)				
	000505	Right-of-Way acquisition for construction projects. Documenting, securing and preserving public rights-of-way.									Proposed	
							2012 - 2013				2013 - 2014	2014 - 2015
							R/W	0	0	0	20	20

BOND - Capital Asset Acquisition Special Obligation Bonds  
 B.R. - Repayment of Capital Asset Acquisition Special Obligation Bonds  
 CIGP - County Incentive Grant Program  
 L RTP - Subject to Long Range Plan Amendment


PE Preliminary Engineering  
 CST Construction  
 CEI Construction Engineering Inspection  
 COMB Combined Funding in Prior Years

*Totals reflect expenditures based on latest budgetary information of anticipated revenues, and may differ from actual amounts received.*

MIAMI-DADE METROPOLITAN PLANNING ORGANIZATION  
 TRANSPORTATION IMPROVEMENT PROGRAM  
 ROAD IMPACT FEES (RIF)

Road Impact Fee District: 3

Municipalities: *Aventura / Bal Harbour / Bay Harbor Islands / Golden Beach / Hialeah / Indian Creek / Miami Lakes / Opa-Locka / Miami Gardens / North Miami / North Miami Beach / Sunny Isles Beach / Surfside / Uninc. Miami-Dade County*

MPO Project Num.	Facility/Project Name		Bicycle	Type of Work	Project Cost (\$000s)	Prior Years' Funding (\$000s)	
	From/Location	To/Location	Length (miles)				
Agency Project Num.	Detailed Project Description			Remarks			
	Status						

<b>Yearly Total</b>	859	859	859	859	859
<b>5 Year TIP Total</b>					<b>4,295</b>

BOND - Capital Asset Acquisition Special Obligation Bonds  
 B.R. - Repayment of Capital Asset Acquisition Special Obligation Bonds  
 CIGP - County Incentive Grant Program  
 LRTP - Subject to Long Range Plan Amendment

PE Preliminary Engineering  
 CST Construction  
 CEI Construction Engineering Inspection  
 COMB Combined Funding in Prior Years


*Totals reflect expenditures based on latest budgetary information of anticipated revenues, and may differ from actual amounts received.*



MIAMI-DADE METROPOLITAN PLANNING ORGANIZATION  
 TRANSPORTATION IMPROVEMENT PROGRAM  
 ROAD IMPACT FEES (RIF)

Road Impact Fee District: 4

Municipalities: *Unincorporated Miami-Dade County*

MPO Project Num.	Facility/Project Name		Bicycle	Type of Work	Project Cost (\$000s)	Prior Years' Funding (\$000s)	
	From/Location	To/Location	Length (miles)				
Agency Project Num.	Detailed Project Description			Remarks			
	Status						

PW000079	T.O.P.I.C.S.		Intersection improvements: T.O.P.I.C.S.					Funding (in \$000s)				
000079	Intersection improvements at various locations							Proposed		Tentative Three Year Program		
								2012 - 2013	2013 - 2014	2014 - 2015	2015 - 2016	2016 - 2017
							Activity /Phase	0	0	0	0	0
							PE	0	0	0	0	0
							CEI	0	0	0	0	0
							CST	0	0	0	0	0

BOND - Capital Asset Acquisition Special Obligation Bonds  
 B.R. - Repayment of Capital Asset Acquisition Special Obligation Bonds  
 CIGP - County Incentive Grant Program  
 L RTP - Subject to Long Range Plan Amendment

PE Preliminary Engineering  
 CST Construction  
 CEI Construction Engineering Inspection  
 COMB Combined Funding in Prior Years

*Totals reflect expenditures based on latest budgetary information of anticipated revenues, and may differ from actual amounts received.*

**MIAMI-DADE METROPOLITAN PLANNING ORGANIZATION  
TRANSPORTATION IMPROVEMENT PROGRAM  
ROAD IMPACT FEES (RIF)**

**Road Impact Fee District:** 4

**Municipalities:** *Unincorporated Miami-Dade County*



MPO Project Num.	Facility/Project Name		Bicycle	Type of Work	Project Cost (\$000s)	Prior Years' Funding (\$000s)
	From/Location	To/Location	Length (miles)			
Agency Project Num.	Detailed Project Description					
	Status	Remarks				

PW000053	Traffic Control Devices		Signalization				Funding (in \$000s)					
							Proposed		Tentative Three Year Program			
000053	Traffic control devices at various locations						Activity /Phase	2012 - 2013	2013 - 2014	2014 - 2015	2015 - 2016	2016 - 2017
								PE	0	0	0	0
							CEI	0	0	0	0	0
							CST	0	0	0	0	0

PW000507	Right-of-Way		Right-of-Way acquisition for construction projects				Funding (in \$000s)					
							Proposed		Tentative Three Year Program			
000507	Right-of-Way acquisition for construction projects. Documenting, securing and preserving public rights-of-way.				4500	510	Activity /Phase	2012 - 2013	2013 - 2014	2014 - 2015	2015 - 2016	2016 - 2017
								R/W	346	346	346	346

BOND - Capital Asset Acquisition Special Obligation Bonds  
 B.R. - Repayment of Capital Asset Acquisition Special Obligation Bonds  
 CIGP - County Incentive Grant Program  
 L RTP - Subject to Long Range Plan Amendment

PE Preliminary Engineering  
 CST Construction  
 CEI Construction Engineering Inspection  
 COMB Combined Funding in Prior Years

*Totals reflect expenditures based on latest budgetary information of anticipated revenues, and may differ from actual amounts received.*

MIAMI-DADE METROPOLITAN PLANNING ORGANIZATION  
 TRANSPORTATION IMPROVEMENT PROGRAM  
 ROAD IMPACT FEES (RIF)

Road Impact Fee District: 4

Municipalities: *Unincorporated Miami-Dade County*

MPO Project Num.	Facility/Project Name		Bicycle	Type of Work	Project Cost (\$000s)	Prior Years' Funding (\$000s)
	From/Location	To/Location	Length (miles)			
Agency Project Num.	Detailed Project Description					
	Status	Remarks				



Yearly Total	346	346	346	346	346
<b>5 Year TIP Total</b>					<b>1,730</b>

- BOND - Capital Asset Acquisition Special Obligation Bonds
- B.R. - Repayment of Capital Asset Acquisition Special Obligation Bonds
- CIGP - County Incentive Grant Program
- L RTP - Subject to Long Range Plan Amendment

- PE Preliminary Engineering
- CST Construction
- CEI Construction Engineering Inspection
- COMB Combined Funding in Prior Years

*Totals reflect expenditures based on latest budgetary information of anticipated revenues, and may differ from actual amounts received.*



MIAMI-DADE METROPOLITAN PLANNING ORGANIZATION  
 TRANSPORTATION IMPROVEMENT PROGRAM  
 ROAD IMPACT FEES (RIF)

Road Impact Fee District: 5

Municipalities: Palmetto Bay / Pinecrest / Unincorporated Miami-Dade County



MPO Project Num.	Facility/Project Name		Bicycle	Type of Work	Project Cost (\$000s)	Prior Years' Funding (\$000s)							
	From/Location	To/Location	Length (miles)										
Agency Project Num.	Detailed Project Description			Remarks									
	Status												
PW000131	SW 152 Street		Other	Widening: 2 to 4 lanes	6063	363	Activity /Phase	Funding (in \$000s)					
	SW 157 Avenue	SW 147 Avenue	1					Proposed	Tentative Three Year Program				
000131	Widen from 2 to 4 lanes. Prior Years' Funding as follows: \$363,000 for PE.							2012 - 2013	2013 - 2014	2014 - 2015	2015 - 2016	2016 - 2017	
	Under design												
							CST	2,020	1,200	1,200	1,280	0	
PW000709	SW 144 Street and SW 92 Avenue			Intersection improvement	500	500	Activity /Phase	Funding (in \$000s)					
	Intersection improvement. Prior Years' Funding as follows: \$500,000 for CST.							Proposed	Tentative Three Year Program				
000709	Design completed							2012 - 2013	2013 - 2014	2014 - 2015	2015 - 2016	2016 - 2017	
								0	0	0	0	0	

BOND - Capital Asset Acquisition Special Obligation Bonds  
 B.R. - Repayment of Capital Asset Acquisition Special Obligation Bonds  
 CIGP - County Incentive Grant Program  
 L RTP - Subject to Long Range Plan Amendment


PE Preliminary Engineering  
 CST Construction  
 CEI Construction Engineering Inspection  
 COMB Combined Funding in Prior Years

*Totals reflect expenditures based on latest budgetary information of anticipated revenues, and may differ from actual amounts received.*

MIAMI-DADE METROPOLITAN PLANNING ORGANIZATION  
TRANSPORTATION IMPROVEMENT PROGRAM  
ROAD IMPACT FEES (RIF)

Road Impact Fee District: 5

Municipalities: Palmetto Bay / Pinecrest / Unincorporated Miami-Dade County

MPO Project Num.	Facility/Project Name		Bicycle	Type of Work	Project Cost (\$000s)	Prior Years' Funding (\$000s)	
	From/Location	To/Location	Length (miles)				
Agency Project Num.	Detailed Project Description			Remarks			
	Status						

PW000734	SW 122 Avenue and SW 104 Street		Intersection improvement				Funding (in \$000s)				
000734	Intersection improvement. Prior Years' Funding as follows: \$175,000.			175	175	Activity /Phase	Proposed		Tentative Three Year Program		
	Under design						2012 - 2013	2013 - 2014	2014 - 2015	2015 - 2016	2016 - 2017
							0	0	0	0	0

PW000735	SW 127 Avenue and SW 72 Street		Intersection improvement				Funding (in \$000s)				
000735	Intersection improvement			150		Activity /Phase	Proposed		Tentative Three Year Program		
	Under design						2012 - 2013	2013 - 2014	2014 - 2015	2015 - 2016	2016 - 2017
							CST	150	0	0	0

BOND - Capital Asset Acquisition Special Obligation Bonds  
 B.R. - Repayment of Capital Asset Acquisition Special Obligation Bonds  
 CIGP - County Incentive Grant Program  
 L RTP - Subject to Long Range Plan Amendment


PE Preliminary Engineering  
 CST Construction  
 CEI Construction Engineering Inspection  
 COMB Combined Funding in Prior Years

*Totals reflect expenditures based on latest budgetary information of anticipated revenues, and may differ from actual amounts received.*

MIAMI-DADE METROPOLITAN PLANNING ORGANIZATION  
TRANSPORTATION IMPROVEMENT PROGRAM  
ROAD IMPACT FEES (RIF)

Road Impact Fee District: 5

Municipalities: Palmetto Bay / Pinecrest / Unincorporated Miami-Dade County

MPO Project Num.	Facility/Project Name		Bicycle	Type of Work	Project Cost (\$000s)	Prior Years' Funding (\$000s)	
	From/Location	To/Location	Length (miles)				
Agency Project Num.	Detailed Project Description			Remarks			
	Status						

PW000737	SW 137 Avenue and SW 72 Street		Intersection improvement	400			Funding (in \$000s)					
000737	Intersection improvement						Activity /Phase	Proposed		Tentative Three Year Program		
	Under design							2012 - 2013	2013 - 2014	2014 - 2015	2015 - 2016	2016 - 2017
						CST	400	0	0	0	0	

PW000736	SW 147 Avenue and SW 72 Street		Intersection improvement	300			Funding (in \$000s)					
000736	Intersection improvement						Activity /Phase	Proposed		Tentative Three Year Program		
	Under design							2012 - 2013	2013 - 2014	2014 - 2015	2015 - 2016	2016 - 2017
						CST	300	0	0	0	0	

BOND - Capital Asset Acquisition Special Obligation Bonds  
 B.R. - Repayment of Capital Asset Acquisition Special Obligation Bonds  
 CIGP - County Incentive Grant Program  
 L RTP - Subject to Long Range Plan Amendment

PE Preliminary Engineering  
 CST Construction  
 CEI Construction Engineering Inspection  
 COMB Combined Funding in Prior Years


*Totals reflect expenditures based on latest budgetary information of anticipated revenues, and may differ from actual amounts received.*



MIAMI-DADE METROPOLITAN PLANNING ORGANIZATION  
 TRANSPORTATION IMPROVEMENT PROGRAM  
 ROAD IMPACT FEES (RIF)

Road Impact Fee District: 5

Municipalities: Palmetto Bay / Pinecrest / Unincorporated Miami-Dade County

MPO Project Num.	Facility/Project Name		Bicycle	Type of Work	Project Cost (\$000s)	Prior Years' Funding (\$000s)	
	From/Location	To/Location	Length (miles)				
Agency Project Num.	Detailed Project Description			Remarks			
	Status						

PW000056	T.O.P.I.C.S.		Intersection improvements: T.O.P.I.C.S.					Funding (in \$000s)				
000056	Intersection improvements at various locations including (but not limited to): SW 137 Ave & Country Walk Drive (Design compl); SW 87 Av & SW 129 Ter (Design compl); SW 102 Ave (Fairway Heights Blvd) & SW 152 St (Under design); SW 152 St & SW 117 Ave (CST compl); SW 137 Ave & SW 152 St (Design compl).						Activity /Phase	Proposed		Tentative Three Year Program		
			2012 - 2013	2013 - 2014				2014 - 2015	2015 - 2016	2016 - 2017		
							PE	37	12	12	10	52
							CEI	37	12	12	10	52
							CST	300	100	100	77	420

BOND - Capital Asset Acquisition Special Obligation Bonds  
 B.R. - Repayment of Capital Asset Acquisition Special Obligation Bonds  
 CIGP - County Incentive Grant Program  
 LRTP - Subject to Long Range Plan Amendment

PE Preliminary Engineering  
 CST Construction  
 CEI Construction Engineering Inspection  
 COMB Combined Funding in Prior Years

*Totals reflect expenditures based on latest budgetary information of anticipated revenues, and may differ from actual amounts received.*

**MIAMI-DADE METROPOLITAN PLANNING ORGANIZATION  
TRANSPORTATION IMPROVEMENT PROGRAM  
ROAD IMPACT FEES (RIF)**

**Road Impact Fee District:** 5

**Municipalities:** Palmetto Bay / Pinecrest / Unincorporated Miami-Dade County



MPO Project Num.	Facility/Project Name		Bicycle	Type of Work	Project Cost (\$000s)	Prior Years' Funding (\$000s)
	From/Location	To/Location	Length (miles)			
Agency Project Num.	Detailed Project Description					
	Status	Remarks				

PW000057	Traffic Control Devices		Signalization				Funding (in \$000s)					
000057	Traffic control devices at various locations including (but not limited to): SW 79 Ave & SW 104 St (Design compl); SW 147 Ave & SW 67 Ln						Activity /Phase	Proposed		Tentative Three Year Program		
			2012 - 2013	2013 - 2014				2014 - 2015	2015 - 2016	2016 - 2017		
							PE	37	12	12	10	52
							CEI	37	12	12	10	52
							CST	300	100	100	77	420

PW000512	Right-of-Way		Right-of-Way acquisition for construction projects				Funding (in \$000s)					
000512	Right-of-Way acquisition for construction projects. Documenting, securing and preserving public rights-of-way.						Activity /Phase	Proposed		Tentative Three Year Program		
			2012 - 2013	2013 - 2014				2014 - 2015	2015 - 2016	2016 - 2017		
							R/W	20	20	20	20	20

BOND - Capital Asset Acquisition Special Obligation Bonds  
 B.R. - Repayment of Capital Asset Acquisition Special Obligation Bonds  
 CIGP - County Incentive Grant Program  
 L RTP - Subject to Long Range Plan Amendment

PE Preliminary Engineering  
 CST Construction  
 CEI Construction Engineering Inspection  
 COMB Combined Funding in Prior Years

*Totals reflect expenditures based on latest budgetary information of anticipated revenues, and may differ from actual amounts received.*

MIAMI-DADE METROPOLITAN PLANNING ORGANIZATION  
 TRANSPORTATION IMPROVEMENT PROGRAM  
 ROAD IMPACT FEES (RIF)

Road Impact Fee District: 5

Municipalities: Palmetto Bay / Pinecrest / Unincorporated Miami-Dade County

MPO Project Num.	Facility/Project Name		Bicycle	Type of Work	Project Cost (\$000s)	Prior Years' Funding (\$000s)
	From/Location	To/Location	Length (miles)			
Agency Project Num.	Detailed Project Description					
	Status	Remarks				



Yearly Total	4,223	1,676	1,676	1,676	1,676
<b>5 Year TIP Total</b>					<b>10,927</b>

BOND - Capital Asset Acquisition Special Obligation Bonds  
 B.R. - Repayment of Capital Asset Acquisition Special Obligation Bonds  
 CIGP - County Incentive Grant Program  
 LRTP - Subject to Long Range Plan Amendment

PE Preliminary Engineering  
 CST Construction  
 CEI Construction Engineering Inspection  
 COMB Combined Funding in Prior Years

*Totals reflect expenditures based on latest budgetary information of anticipated revenues, and may differ from actual amounts received.*

MIAMI-DADE METROPOLITAN PLANNING ORGANIZATION  
 TRANSPORTATION IMPROVEMENT PROGRAM  
 ROAD IMPACT FEES (RIF)

Road Impact Fee District: 6

Municipalities: Homestead / Florida City / Cutler Bay / Unincorporated Miami-Dade County



MPO Project Num.	Facility/Project Name		Bicycle	Type of Work	Project Cost (\$000s)	Prior Years' Funding (\$000s)
	From/Location	To/Location	Length (miles)			
Agency Project Num.	Detailed Project Description			Remarks		
	Status					

PW671572B	SW 184 Street			Widening: 2 to 4 lanes	4750	3429	Activity /Phase	Funding (in \$000s)				
	SW 147 Avenue	SW 137 Avenue	1					Proposed		Tentative Three Year Program		
671572	Widen from 2 to 4 lanes. Prior Years' Funding as follows: \$3,428,116 for CST.				4750	3429	Activity /Phase	2012 - 2013	2013 - 2014	2014 - 2015	2015 - 2016	2016 - 2017
	Under construction		Additional funding by WASD					0	0	0	0	0

PW000722	SW 216 Street		Bike Lane	Drainage improvements design	80	80	Activity /Phase	Funding (in \$000s)				
	SW 127 Avenue	HEFT	2					Proposed		Tentative Three Year Program		
000722	Drainage improvements design. Prior Years' Funding as follows: \$80,000 for PE.				80	80	Activity /Phase	2012 - 2013	2013 - 2014	2014 - 2015	2015 - 2016	2016 - 2017
			Additional funding in PTP District 7					0	0	0	0	0

BOND - Capital Asset Acquisition Special Obligation Bonds  
 B.R. - Repayment of Capital Asset Acquisition Special Obligation Bonds  
 CIGP - County Incentive Grant Program  
 L RTP - Subject to Long Range Plan Amendment

PE Preliminary Engineering  
 CST Construction  
 CEI Construction Engineering Inspection  
 COMB Combined Funding in Prior Years


*Totals reflect expenditures based on latest budgetary information of anticipated revenues, and may differ from actual amounts received.*



MIAMI-DADE METROPOLITAN PLANNING ORGANIZATION  
TRANSPORTATION IMPROVEMENT PROGRAM  
ROAD IMPACT FEES (RIF)

Road Impact Fee District: 6

Municipalities: Homestead / Florida City / Cutler Bay / Unincorporated Miami-Dade County

MPO Project Num.	Facility/Project Name		Bicycle	Type of Work	Project Cost (\$000s)	Prior Years' Funding (\$000s)	
	From/Location	To/Location	Length (miles)				
Agency Project Num.	Detailed Project Description			Remarks			
	Status						

PW0000215	SW 264 Street		Bike Lane	New 2 lane road with center turn lane	1881	68	Activity /Phase	Funding (in \$000s)				
	SW 147 Avenue	US1	0.2					Proposed		Tentative Three Year Program		
0000215	New 2 lane road with center turn lane. Prior Years' Funding as follows: \$67,465 for PE.							2012 - 2013	2013 - 2014	2014 - 2015	2015 - 2016	2016 - 2017
	Under design		CST unfunded					0	0	0	0	0

PW0000149	SW 268 Street/SW 264 Street		Bike Lane	New connector from the intersection of SW 264 Street and SW 147 Avenue to SW 268 Street, and continuous left turn lane along SW 268 Street	13998	862	Activity /Phase	Funding (in \$000s)				
	SW 147 Avenue	SW 112 Avenue	3.6					Proposed		Tentative Three Year Program		
0000149	New connector from the intersection of SW 264 Street and SW 147 Avenue to SW 268 Street, and continuous left turn lane along SW 268 Street. Prior Years' Funding as follows: \$861,157 for PE.							2012 - 2013	2013 - 2014	2014 - 2015	2015 - 2016	2016 - 2017
	Under design		CST unfunded					0	0	0	0	0

BOND - Capital Asset Acquisition Special Obligation Bonds  
 B.R. - Repayment of Capital Asset Acquisition Special Obligation Bonds  
 CIGP - County Incentive Grant Program  
 L RTP - Subject to Long Range Plan Amendment


PE Preliminary Engineering  
 CST Construction  
 CEI Construction Engineering Inspection  
 COMB Combined Funding in Prior Years

*Totals reflect expenditures based on latest budgetary information of anticipated revenues, and may differ from actual amounts received.*

**MIAMI-DADE METROPOLITAN PLANNING ORGANIZATION  
TRANSPORTATION IMPROVEMENT PROGRAM  
ROAD IMPACT FEES (RIF)**

**Road Impact Fee District:** 6

**Municipalities:** *Homestead / Florida City / Cutler Bay / Unincorporated Miami-Dade County*

MPO Project Num.	Facility/Project Name		Bicycle	Type of Work	Project Cost (\$000s)	Prior Years' Funding (\$000s)	
	From/Location	To/Location	Length (miles)				
Agency Project Num.	Detailed Project Description			Remarks			
	Status						

PW000723	SW 328 Street		Bike Lane	Roadway improvements				Funding (in \$000s)				
	SW 187 Avenue	US1	1.15									
000723	Roadway improvements. Prior Years' Funding as follows: \$500,000 for PE.				6000	500	Activity /Phase	Proposed		Tentative Three Year Program		
	Under design		CST unfunded. R/W by others.					2012 - 2013	2013 - 2014	2014 - 2015	2015 - 2016	2016 - 2017
								0	0	0	0	0

PW671605	SW 328 Street		Wide Curb Lane	Widening: to 4 lanes				Funding (in \$000s)				
	US1	SW 162 Avenue	1.4									
671605	Widen to 4 lanes. Prior Years' Funding as follows: \$507,000 for PE, \$5,775,000 for CST.				11397	6282	Activity /Phase	Proposed		Tentative Three Year Program		
	Design completed							2012 - 2013	2013 - 2014	2014 - 2015	2015 - 2016	2016 - 2017
								CST	2,000	500	500	500

BOND - Capital Asset Acquisition Special Obligation Bonds  
 B.R. - Repayment of Capital Asset Acquisition Special Obligation Bonds  
 CIGP - County Incentive Grant Program  
 L RTP - Subject to Long Range Plan Amendment

PE Preliminary Engineering  
 CST Construction  
 CEI Construction Engineering Inspection  
 COMB Combined Funding in Prior Years

*Totals reflect expenditures based on latest budgetary information of anticipated revenues, and may differ from actual amounts received.*

MIAMI-DADE METROPOLITAN PLANNING ORGANIZATION  
 TRANSPORTATION IMPROVEMENT PROGRAM  
 ROAD IMPACT FEES (RIF)

Road Impact Fee District: 6

Municipalities: Homestead / Florida City / Cutler Bay / Unincorporated Miami-Dade County



MPO Project Num.	Facility/Project Name		Bicycle	Type of Work	Project Cost (\$000s)	Prior Years' Funding (\$000s)
	From/Location	To/Location	Length (miles)			
Agency Project Num.	Detailed Project Description			Remarks		
	Status					

PW000738	SW 112 Avenue and SW 236 Street		Traffic signal				Funding (in \$000s)					
000738	Traffic signal. Prior Years' Funding as follows: \$200,000 for CST.			200	200	Activity /Phase						Proposed
	Design completed						2012 - 2013	2013 - 2014	2014 - 2015	2015 - 2016	2016 - 2017	
							0	0	0	0	0	

PW000710	SW 137 Avenue and SW 344 Street		Intersection improvement				Funding (in \$000s)					
000710	Intersection improvement. Prior Years' Funding as follows: \$320,000 for CST.			320	320	Activity /Phase						Proposed
	Under construction						2012 - 2013	2013 - 2014	2014 - 2015	2015 - 2016	2016 - 2017	
							0	0	0	0	0	

BOND - Capital Asset Acquisition Special Obligation Bonds  
 B.R. - Repayment of Capital Asset Acquisition Special Obligation Bonds  
 CIGP - County Incentive Grant Program  
 L RTP - Subject to Long Range Plan Amendment

PE Preliminary Engineering  
 CST Construction  
 CEI Construction Engineering Inspection  
 COMB Combined Funding in Prior Years


*Totals reflect expenditures based on latest budgetary information of anticipated revenues, and may differ from actual amounts received.*



MIAMI-DADE METROPOLITAN PLANNING ORGANIZATION  
 TRANSPORTATION IMPROVEMENT PROGRAM  
 ROAD IMPACT FEES (RIF)

Road Impact Fee District: 6

Municipalities: Homestead / Florida City / Cutler Bay / Unincorporated Miami-Dade County

MPO Project Num.	Facility/Project Name		Bicycle	Type of Work	Project Cost (\$000s)	Prior Years' Funding (\$000s)	
	From/Location	To/Location	Length (miles)				
Agency Project Num.	Detailed Project Description			Remarks			
	Status						

PW000061	T.O.P.I.C.S.		Intersection improvements: T.O.P.I.C.S.					Funding (in \$000s)				
	Various Locations							Proposed		Tentative Three Year Program		
000061	Intersection improvements at various locations including (but not limited to): SW 304 St (Bridge) from SW 159 Terr to SW 158 Terr (Feasibility Study)							2012 - 2013	2013 - 2014	2014 - 2015	2015 - 2016	2016 - 2017
							PE	30	13	13	13	13
							CEI	30	13	13	13	13
							CST	239	108	108	108	108

BOND - Capital Asset Acquisition Special Obligation Bonds  
 B.R. - Repayment of Capital Asset Acquisition Special Obligation Bonds  
 CIGP - County Incentive Grant Program  
 L RTP - Subject to Long Range Plan Amendment

PE Preliminary Engineering  
 CST Construction  
 CEI Construction Engineering Inspection  
 COMB Combined Funding in Prior Years

*Totals reflect expenditures based on latest budgetary information of anticipated revenues, and may differ from actual amounts received.*

MIAMI-DADE METROPOLITAN PLANNING ORGANIZATION  
 TRANSPORTATION IMPROVEMENT PROGRAM  
 ROAD IMPACT FEES (RIF)

Road Impact Fee District: 6

Municipalities: Homestead / Florida City / Cutler Bay / Unincorporated Miami-Dade County



MPO Project Num.	Facility/Project Name		Bicycle	Type of Work	Project Cost (\$000s)	Prior Years' Funding (\$000s)
	From/Location	To/Location	Length (miles)			
Agency Project Num.	Detailed Project Description			Remarks		
	Status					

PW000062	Traffic Control Devices		Signalization				Funding (in \$000s)				
000062	Traffic control devices at various locations					Activity /Phase	Proposed		Tentative Three Year Program		
							2012 - 2013	2013 - 2014	2014 - 2015	2015 - 2016	2016 - 2017
						PE	30	13	13	13	13
						CEI	30	13	13	13	13
						CST	239	109	109	109	109

PW000724	Mast Arm Upgrades						Funding (in \$000s)				
000724				1427	1427	Activity /Phase	Proposed		Tentative Three Year Program		
							2012 - 2013	2013 - 2014	2014 - 2015	2015 - 2016	2016 - 2017
							0	0	0	0	0

BOND - Capital Asset Acquisition Special Obligation Bonds  
 B.R. - Repayment of Capital Asset Acquisition Special Obligation Bonds  
 CIGP - County Incentive Grant Program  
 L RTP - Subject to Long Range Plan Amendment


PE Preliminary Engineering  
 CST Construction  
 CEI Construction Engineering Inspection  
 COMB Combined Funding in Prior Years

*Totals reflect expenditures based on latest budgetary information of anticipated revenues, and may differ from actual amounts received.*

MIAMI-DADE METROPOLITAN PLANNING ORGANIZATION  
 TRANSPORTATION IMPROVEMENT PROGRAM  
 ROAD IMPACT FEES (RIF)

Road Impact Fee District: 6

Municipalities: Homestead / Florida City / Cutler Bay / Unincorporated Miami-Dade County

MPO Project Num.	Facility/Project Name		Bicycle	Type of Work	Project Cost (\$000s)	Prior Years' Funding (\$000s)	
	From/Location	To/Location	Length (miles)				
Agency Project Num.	Detailed Project Description			Remarks			
	Status						

PW000516	Right-of-Way		Right-of-Way acquisition for construction projects	1400		Activity /Phase	Funding (in \$000s)				
000516	Right-of-Way acquisition for construction projects. Documenting, securing and preserving public rights-of-way.						Proposed		Tentative Three Year Program		
							2012 - 2013	2013 - 2014	2014 - 2015	2015 - 2016	2016 - 2017
				RW	20	20	20	20	20		

<b>Yearly Total</b>	3,072	972	972	972	972
<b>5 Year TIP Total</b>	<b>6,960</b>				

BOND - Capital Asset Acquisition Special Obligation Bonds  
 B.R. - Repayment of Capital Asset Acquisition Special Obligation Bonds  
 CIGP - County Incentive Grant Program  
 L RTP - Subject to Long Range Plan Amendment


PE Preliminary Engineering  
 CST Construction  
 CEI Construction Engineering Inspection  
 COMB Combined Funding in Prior Years

*Totals reflect expenditures based on latest budgetary information of anticipated revenues, and may differ from actual amounts received.*

MIAMI-DADE METROPOLITAN PLANNING ORGANIZATION  
 TRANSPORTATION IMPROVEMENT PROGRAM  
 ROAD IMPACT FEES (RIF)

Road Impact Fee District: 7

Municipalities: Coral Gables / Unincorporated Miami-Dade County

MPO Project Num.	Facility/Project Name		Bicycle	Type of Work	Project Cost (\$000s)	Prior Years' Funding (\$000s)	
	From/Location	To/Location	Length (miles)				
Agency Project Num.	Detailed Project Description			Remarks			
	Status						

PW000704	Ponce de Leon Boulevard			4 to 4 lanes with left turn bays	2908	1490	Activity /Phase	Funding (in \$000s)				
	Alcazar Avenue	Salamanca Avenue	0.41					Proposed		Tentative Three Year Program		
000704	4 to 4 lanes with left turn bays. Prior Years' Funding as follows: \$1,490,000 for CST.							2012 - 2013	2013 - 2014	2014 - 2015	2015 - 2016	2016 - 2017
	Construction completed		Joint Participation Agreement with City of Coral Gables. Additional funding by City of Coral Gables.					0	0	0	0	0

PW000705	Ponce de Leon Boulevard			4 to 4 lanes with left turn bays	2200	55	Activity /Phase	Funding (in \$000s)				
	Salamanca Avenue	Antiquera Avenue	0.39					Proposed		Tentative Three Year Program		
000705	4 to 4 lanes with left turn bays. Prior Years' Funding as follows: \$55,000 for CST.							2012 - 2013	2013 - 2014	2014 - 2015	2015 - 2016	2016 - 2017
	Design completed							CST	1,030	544	544	27

BOND - Capital Asset Acquisition Special Obligation Bonds  
 B.R. - Repayment of Capital Asset Acquisition Special Obligation Bonds  
 CIGP - County Incentive Grant Program  
 L RTP - Subject to Long Range Plan Amendment

PE Preliminary Engineering  
 CST Construction  
 CEI Construction Engineering Inspection  
 COMB Combined Funding in Prior Years

*Totals reflect expenditures based on latest budgetary information of anticipated revenues, and may differ from actual amounts received.*



MIAMI-DADE METROPOLITAN PLANNING ORGANIZATION  
TRANSPORTATION IMPROVEMENT PROGRAM  
ROAD IMPACT FEES (RIF)

Road Impact Fee District: 7

Municipalities: Coral Gables / Unincorporated Miami-Dade County



MPO Project Num.	Facility/Project Name		Bicycle	Type of Work	Project Cost (\$000s)	Prior Years' Funding (\$000s)
	From/Location	To/Location	Length (miles)			
Agency Project Num.	Detailed Project Description			Remarks		
	Status					

PW000645	Segovia Street		Bike Lane	4 to 2 lanes	610	610	Activity /Phase	Funding (in \$000s)				
	Bird Road	Biltmore Way	1					Proposed		Tentative Three Year Program		
000645	Convert an existing 4 lane undivided road to 2 lane divided road with bicycle lanes. Prior Years' Funding as follows: \$609,305 for CST.							2012 - 2013	2013 - 2014	2014 - 2015	2015 - 2016	2016 - 2017
	Construction completed							0	0	0	0	0

PW000644	Cocoplum Circle			Intersection improvement	195	195	Activity /Phase	Funding (in \$000s)				
								Proposed		Tentative Three Year Program		
000644	Intersection improvement. Prior Years' Funding as follows: \$195,000 for CST.							2012 - 2013	2013 - 2014	2014 - 2015	2015 - 2016	2016 - 2017
								0	0	0	0	0

BOND - Capital Asset Acquisition Special Obligation Bonds  
 B.R. - Repayment of Capital Asset Acquisition Special Obligation Bonds  
 CIGP - County Incentive Grant Program  
 L RTP - Subject to Long Range Plan Amendment

PE Preliminary Engineering  
 CST Construction  
 CEI Construction Engineering Inspection  
 COMB Combined Funding in Prior Years

*Totals reflect expenditures based on latest budgetary information of anticipated revenues, and may differ from actual amounts received.*

MIAMI-DADE METROPOLITAN PLANNING ORGANIZATION  
 TRANSPORTATION IMPROVEMENT PROGRAM  
 ROAD IMPACT FEES (RIF)

Road Impact Fee District: 7

Municipalities: Coral Gables / Unincorporated Miami-Dade County



MPO Project Num.	Facility/Project Name		Bicycle	Type of Work	Project Cost (\$000s)	Prior Years' Funding (\$000s)
	From/Location	To/Location	Length (miles)			
Agency Project Num.	Detailed Project Description			Remarks		
	Status					

PW000725	Commodore Trail Bikeway		Other	Improve existing path and new pedestrian bridge	1535	587	Activity /Phase	Funding (in \$000s)				
	SW 42 Aveue	Aviation Avenue						Proposed		Tentative Three Year Program		
000725	Improve existing path and new pedestrian bridge. Prior Years' Funding as follows: \$587,000 for CST.							2012 - 2013	2013 - 2014	2014 - 2015	2015 - 2016	2016 - 2017
	Design completed		Additional funding by RIF District 2, GOB, and FDOT.					0	0	0	0	0

PW000715	Old Cutler Road			Resurfacing	540	540	Activity /Phase	Funding (in \$000s)				
	Red Road	Sunset Drive	3.3					Proposed		Tentative Three Year Program		
000715	Resurfacing. Prior Years' Funding as follows: \$540,000 for CST.							2012 - 2013	2013 - 2014	2014 - 2015	2015 - 2016	2016 - 2017
								0	0	0	0	0

BOND - Capital Asset Acquisition Special Obligation Bonds  
 B.R. - Repayment of Capital Asset Acquisition Special Obligation Bonds  
 CIGP - County Incentive Grant Program  
 L RTP - Subject to Long Range Plan Amendment


PE Preliminary Engineering  
 CST Construction  
 CEI Construction Engineering Inspection  
 COMB Combined Funding in Prior Years

*Totals reflect expenditures based on latest budgetary information of anticipated revenues, and may differ from actual amounts received.*

MIAMI-DADE METROPOLITAN PLANNING ORGANIZATION  
 TRANSPORTATION IMPROVEMENT PROGRAM  
 ROAD IMPACT FEES (RIF)

Road Impact Fee District: 7

Municipalities: Coral Gables / Unincorporated Miami-Dade County

MPO Project Num.	Facility/Project Name		Bicycle	Type of Work	Project Cost (\$000s)	Prior Years' Funding (\$000s)	
	From/Location	To/Location	Length (miles)				
Agency Project Num.	Detailed Project Description			Remarks			
	Status						

PW000525	Coral Way and Anderson Road			Roundabout	200			Funding (in \$000s)					
000525	Roundabout			Design by City of Coral Gables				Activity /Phase	Proposed		Tentative Three Year Program		
									2012 - 2013	2013 - 2014	2014 - 2015	2015 - 2016	2016 - 2017
							CST	0	0	0	0	200	

PW000080	Engineering Administration			Administration				Funding (in \$000s)					
000080	Engineering administration							Activity /Phase	Proposed		Tentative Three Year Program		
									2012 - 2013	2013 - 2014	2014 - 2015	2015 - 2016	2016 - 2017
								54	29	29	29	29	

BOND - Capital Asset Acquisition Special Obligation Bonds  
 B.R. - Repayment of Capital Asset Acquisition Special Obligation Bonds  
 CIGP - County Incentive Grant Program  
 L RTP - Subject to Long Range Plan Amendment

PE Preliminary Engineering  
 CST Construction  
 CEI Construction Engineering Inspection  
 COMB Combined Funding in Prior Years

*Totals reflect expenditures based on latest budgetary information of anticipated revenues, and may differ from actual amounts received.*








MIAMI-DADE METROPOLITAN PLANNING ORGANIZATION  
 TRANSPORTATION IMPROVEMENT PROGRAM  
 ROAD IMPACT FEES (RIF)

Road Impact Fee District: 7

Municipalities: Coral Gables / Unincorporated Miami-Dade County

MPO Project Num.	Facility/Project Name		Bicycle	Type of Work	Project Cost (\$000s)	Prior Years' Funding (\$000s)	
	From/Location	To/Location	Length (miles)				
Agency Project Num.	Detailed Project Description			Remarks			
	Status						

<b>Yearly Total</b>	1,084	573	573	573	573
<b>5 Year TIP Total</b>					<b>3,376</b>

BOND - Capital Asset Acquisition Special Obligation Bonds  
 B.R. - Repayment of Capital Asset Acquisition Special Obligation Bonds  
 CIGP - County Incentive Grant Program  
 LRTP - Subject to Long Range Plan Amendment

PE Preliminary Engineering  
 CST Construction  
 CEI Construction Engineering Inspection  
 COMB Combined Funding in Prior Years

*Totals reflect expenditures based on latest budgetary information of anticipated revenues, and may differ from actual amounts received.*

**MIAMI-DADE METROPOLITAN PLANNING ORGANIZATION  
TRANSPORTATION IMPROVEMENT PROGRAM  
ROAD IMPACT FEES (RIF)**

**Road Impact Fee District:** 8

**Municipalities:** *Miami Beach / Unincorporated Miami-Dade County*



MPO Project Num.	Facility/Project Name		Bicycle	Type of Work	Project Cost (\$000s)	Prior Years' Funding (\$000s)
	From/Location	To/Location	Length (miles)			
Agency Project Num.	Detailed Project Description			Remarks		
	Status					

PW000649	Dade Boulevard			Resurfacing, sidewalk	1031	1031	Activity /Phase	Funding (in \$000s)				
	Purdy Drive	23 Street	1					Proposed		Tentative Three Year Program		
000649	Resurfacing, sidewalk. Prior Years' Funding as follows: \$1,030,473 for CST.							2012 - 2013	2013 - 2014	2014 - 2015	2015 - 2016	2016 - 2017
	Construction completed							0	0	0	0	0

PW000650	Venetian Causeway		Bike Lane	Signalization	550	550	Activity /Phase	Funding (in \$000s)				
	Signalization. Prior Years' Funding as follows: \$550,000 for CST. Venetian Cswy & Rivo Alto; Venetian Cswy & Island (E); Venetian Cswy & Island (W); Venetian Cswy & Dildo Dr; Venetian Cswy & San Marino							Proposed		Tentative Three Year Program		
000650	Under construction							2012 - 2013	2013 - 2014	2014 - 2015	2015 - 2016	2016 - 2017
								0	0	0	0	0

BOND - Capital Asset Acquisition Special Obligation Bonds  
 B.R. - Repayment of Capital Asset Acquisition Special Obligation Bonds  
 CIGP - County Incentive Grant Program  
 L RTP - Subject to Long Range Plan Amendment

PE Preliminary Engineering  
 CST Construction  
 CEI Construction Engineering Inspection  
 COMB Combined Funding in Prior Years

*Totals reflect expenditures based on latest budgetary information of anticipated revenues, and may differ from actual amounts received.*



MIAMI-DADE METROPOLITAN PLANNING ORGANIZATION  
TRANSPORTATION IMPROVEMENT PROGRAM  
ROAD IMPACT FEES (RIF)

Road Impact Fee District: 8

Municipalities: Miami Beach / Unincorporated Miami-Dade County



MPO Project Num.	Facility/Project Name		Bicycle	Type of Work	Project Cost (\$000s)	Prior Years' Funding (\$000s)
	From/Location	To/Location	Length (miles)			
Agency Project Num.	Detailed Project Description			Remarks		
	Status					

PW000716	Venetian Causeway Bridges		Study				Funding (in \$000s)					
000716	Prior Years' Funding as follows: \$50,000 for PE.			1750	50	Activity /Phase						Proposed
			PD&E Study by FDOT. Additional funding by Causeways and FDOT.				2012 - 2013	2013 - 2014	2014 - 2015	2015 - 2016	2016 - 2017	
							0	0	0	0	0	

PW000726	West Avenue Bridge over the Collins Canal		Bridge				Funding (in \$000s)					
000726	Bridge. Prior Years' Funding as follows: \$3,011,000 for CST and R/W.			5492	3011	Activity /Phase						Proposed
			Additional funding by City of Miami Beach.				2012 - 2013	2013 - 2014	2014 - 2015	2015 - 2016	2016 - 2017	
							0	0	0	0	0	

BOND - Capital Asset Acquisition Special Obligation Bonds  
 B.R. - Repayment of Capital Asset Acquisition Special Obligation Bonds  
 CIGP - County Incentive Grant Program  
 L RTP - Subject to Long Range Plan Amendment

PE Preliminary Engineering  
 CST Construction  
 CEI Construction Engineering Inspection  
 COMB Combined Funding in Prior Years

*Totals reflect expenditures based on latest budgetary information of anticipated revenues, and may differ from actual amounts received.*

MIAMI-DADE METROPOLITAN PLANNING ORGANIZATION  
 TRANSPORTATION IMPROVEMENT PROGRAM  
 ROAD IMPACT FEES (RIF)

Road Impact Fee District: 8

Municipalities: Miami Beach / Unincorporated Miami-Dade County



MPO Project Num.	Facility/Project Name		Bicycle	Type of Work	Project Cost (\$000s)	Prior Years' Funding (\$000s)
	From/Location	To/Location	Length (miles)			
Agency Project Num.	Detailed Project Description			Remarks		
	Status					

PW000742	Alton Road and 2 Street			Traffic signal	194	194	Activity /Phase	Funding (in \$000s)				
000742	Traffic signal. Prior Years' Funding as follows: \$194,000 for CST.							Proposed	Tentative Three Year Program			
	Under design							2012 - 2013	2013 - 2014	2014 - 2015	2015 - 2016	2016 - 2017
					0	0	0	0	0			

PW000739	Dickens Avenue and 72 Street			Traffic signal	97	97	Activity /Phase	Funding (in \$000s)				
000739	Traffic signal. Prior Years' Funding as follows: \$97,000 for CST.							Proposed	Tentative Three Year Program			
	Under design							2012 - 2013	2013 - 2014	2014 - 2015	2015 - 2016	2016 - 2017
					0	0	0	0	0			

BOND - Capital Asset Acquisition Special Obligation Bonds  
 B.R. - Repayment of Capital Asset Acquisition Special Obligation Bonds  
 CIGP - County Incentive Grant Program  
 L RTP - Subject to Long Range Plan Amendment

PE Preliminary Engineering  
 CST Construction  
 CEI Construction Engineering Inspection  
 COMB Combined Funding in Prior Years

*Totals reflect expenditures based on latest budgetary information of anticipated revenues, and may differ from actual amounts received.*





**MIAMI-DADE METROPOLITAN PLANNING ORGANIZATION  
TRANSPORTATION IMPROVEMENT PROGRAM  
ROAD IMPACT FEES (RIF)**

**Road Impact Fee District:** 8

**Municipalities:** *Miami Beach / Unincorporated Miami-Dade County*



MPO Project Num.	Facility/Project Name		Bicycle	Type of Work	Project Cost (\$000s)	Prior Years' Funding (\$000s)
	From/Location	To/Location	Length (miles)			
Agency Project Num.	Detailed Project Description			Remarks		
	Status					

PW000070	Traffic Control Devices		Signalization				Funding (in \$000s)										
							Proposed		Tentative Three Year Program								
000070	Traffic control devices at various locations.						2012 - 2013	2013 - 2014	2014 - 2015	2015 - 2016	2016 - 2017						
												PE	47	21	21	21	21
												CEI	47	21	21	21	21
												CST	372	172	172	172	172

PW000520	Right-of-Way		Right-of-Way acquisition for construction projects				Funding (in \$000s)										
							Proposed		Tentative Three Year Program								
000520	Right-of-Way acquisition for construction projects. Documenting, securing and preserving public rights-of-way.						2012 - 2013	2013 - 2014	2014 - 2015	2015 - 2016	2016 - 2017						
												R/W	20	20	20	20	20

- BOND - Capital Asset Acquisition Special Obligation Bonds
- B.R. - Repayment of Capital Asset Acquisition Special Obligation Bonds
- CIGP - County Incentive Grant Program
- L RTP - Subject to Long Range Plan Amendment


- PE Preliminary Engineering
- CST Construction
- CEI Construction Engineering Inspection
- COMB Combined Funding in Prior Years

*Totals reflect expenditures based on latest budgetary information of anticipated revenues, and may differ from actual amounts received.*

MIAMI-DADE METROPOLITAN PLANNING ORGANIZATION  
 TRANSPORTATION IMPROVEMENT PROGRAM  
 ROAD IMPACT FEES (RIF)

Road Impact Fee District: 8

Municipalities: Miami Beach / Unincorporated Miami-Dade County

MPO Project Num.	Facility/Project Name		Bicycle	Type of Work	Project Cost (\$000s)	Prior Years' Funding (\$000s)	
	From/Location	To/Location	Length (miles)				
Agency Project Num.	Detailed Project Description			Remarks			
	Status						

<b>Yearly Total</b>	1,494	697	697	697	697
<b>5 Year TIP Total</b>					<b>4,282</b>

BOND - Capital Asset Acquisition Special Obligation Bonds  
 B.R. - Repayment of Capital Asset Acquisition Special Obligation Bonds  
 CIGP - County Incentive Grant Program  
 LRTP - Subject to Long Range Plan Amendment

PE Preliminary Engineering  
 CST Construction  
 CEI Construction Engineering Inspection  
 COMB Combined Funding in Prior Years

*Totals reflect expenditures based on latest budgetary information of anticipated revenues, and may differ from actual amounts received.*

**MIAMI-DADE METROPOLITAN PLANNING ORGANIZATION  
TRANSPORTATION IMPROVEMENT PROGRAM  
ROAD IMPACT FEES (RIF)**

**Road Impact Fee District:** 9

**Municipalities:** *Hialeah / Hialeah Gardens / Unincorporated Miami-Dade County*



MPO Project Num.	Facility/Project Name		Bicycle	Type of Work	Project Cost (\$000s)	Prior Years' Funding (\$000s)
	From/Location	To/Location	Length (miles)			
Agency Project Num.	Detailed Project Description			Remarks		
	Status					

PW671951	W 68 Street			Add lane on south side and signalization	1341	1341	Activity /Phase	Funding (in \$000s)				
	W 19 Court	W 17 Court	0.25					Proposed		Tentative Three Year Program		
671951	Add lane on south side of W 68 St and signalization. Prior Years' Funding as follows: \$126,135 for PE, \$1,214,304 for CST.				1341	1341	Activity /Phase	2012 - 2013	2013 - 2014	2014 - 2015	2015 - 2016	2016 - 2017
	Construction completed		Joint Participation Agreement with City of Hialeah.					0	0	0	0	0

PW000071	Engineering Administration			Administration			Activity /Phase	Funding (in \$000s)				
000071	Engineering administration							Proposed		Tentative Three Year Program		
							2012 - 2013	2013 - 2014	2014 - 2015	2015 - 2016	2016 - 2017	
								49	29	29	29	29

BOND - Capital Asset Acquisition Special Obligation Bonds  
 B.R. - Repayment of Capital Asset Acquisition Special Obligation Bonds  
 CIGP - County Incentive Grant Program  
 L RTP - Subject to Long Range Plan Amendment

PE Preliminary Engineering  
 CST Construction  
 CEI Construction Engineering Inspection  
 COMB Combined Funding in Prior Years

*Totals reflect expenditures based on latest budgetary information of anticipated revenues, and may differ from actual amounts received.*






MIAMI-DADE METROPOLITAN PLANNING ORGANIZATION  
TRANSPORTATION IMPROVEMENT PROGRAM  
ROAD IMPACT FEES (RIF)

Road Impact Fee District: 9

Municipalities: Hialeah / Hialeah Gardens / Unincorporated Miami-Dade County

MPO Project Num.	Facility/Project Name		Bicycle	Type of Work	Project Cost (\$000s)	Prior Years' Funding (\$000s)	
	From/Location	To/Location	Length (miles)				
Agency Project Num.	Detailed Project Description			Remarks			
	Status						

PW000073	T.O.P.I.C.S.		Intersection improvements: T.O.P.I.C.S.															
000073	Intersection improvements at various locations.																	
											Funding (in \$000s)							
											Activity /Phase	Proposed		Tentative Three Year Program				
												2012 - 2013	2013 - 2014	2014 - 2015	2015 - 2016	2016 - 2017		
											PE	31	18	18	18	18		
											CEI	31	18	18	18	18		
											CST	245	144	144	144	144		

BOND - Capital Asset Acquisition Special Obligation Bonds  
B.R. - Repayment of Capital Asset Acquisition Special Obligation Bonds  
CIGP - County Incentive Grant Program  
L RTP - Subject to Long Range Plan Amendment

PE Preliminary Engineering  
CST Construction  
CEI Construction Engineering Inspection  
COMB Combined Funding in Prior Years

*Totals reflect expenditures based on latest budgetary information of anticipated revenues, and may differ from actual amounts received.*

**MIAMI-DADE METROPOLITAN PLANNING ORGANIZATION  
TRANSPORTATION IMPROVEMENT PROGRAM  
ROAD IMPACT FEES (RIF)**

**Road Impact Fee District:** 9

**Municipalities:** *Hialeah / Hialeah Gardens / Unincorporated Miami-Dade County*



MPO Project Num.	Facility/Project Name		Bicycle	Type of Work	Project Cost (\$000s)	Prior Years' Funding (\$000s)
	From/Location	To/Location	Length (miles)			
Agency Project Num.	Detailed Project Description					
	Status	Remarks				

PW000074	Traffic Control Devices		Signalization				Funding (in \$000s)					
000074	Traffic control devices at various locations including (but not limited to): E 10 Ave & E 21 St (Design compl); E 10 Ave & E 32 St (Design compl); W 18 Ave & W 39 St/W 39 Pl; W 28 Ave & W 52 St (NW 87 Ave & NW 106 St); W 14 Ave & W 37 St.						Activity /Phase	Proposed		Tentative Three Year Program		
						2012 - 2013		2013 - 2014	2014 - 2015	2015 - 2016	2016 - 2017	
							PE	31	18	18	18	18
							CEI	31	18	18	18	18
							CST	244	144	144	144	144

PW000521	Right-of-Way		Right-of-Way acquisition for construction projects				Funding (in \$000s)					
000521	Right-of-Way acquisition for construction projects. Documenting, securing and preserving public rights-of-way.						Activity /Phase	Proposed		Tentative Three Year Program		
						2012 - 2013		2013 - 2014	2014 - 2015	2015 - 2016	2016 - 2017	
							R/W	20	20	20	20	20

BOND - Capital Asset Acquisition Special Obligation Bonds  
 B.R. - Repayment of Capital Asset Acquisition Special Obligation Bonds  
 CIGP - County Incentive Grant Program  
 L RTP - Subject to Long Range Plan Amendment

PE Preliminary Engineering  
 CST Construction  
 CEI Construction Engineering Inspection  
 COMB Combined Funding in Prior Years

*Totals reflect expenditures based on latest budgetary information of anticipated revenues, and may differ from actual amounts received.*

MIAMI-DADE METROPOLITAN PLANNING ORGANIZATION  
 TRANSPORTATION IMPROVEMENT PROGRAM  
 ROAD IMPACT FEES (RIF)

Road Impact Fee District: 9

Municipalities: *Hialeah / Hialeah Gardens / Unincorporated Miami-Dade County*

MPO Project Num.	Facility/Project Name		Bicycle	Type of Work	Project Cost (\$000s)	Prior Years' Funding (\$000s)
	From/Location	To/Location	Length (miles)			
Agency Project Num.	Detailed Project Description			Remarks		
	Status					



<b>Yearly Total</b>	989	589	589	589	589
<b>5 Year TIP Total</b>					3,345

**TOTAL COSTS - ALL PROJECTS**

Yearly Total	Proposed Funding (in \$000s)				
	2012 - 2013	2013 - 2014	2014 - 2015	2015 - 2016	2016 - 2017
	17,112	9,735	9,735	10,218	10,218
<b>5 Year TIP Total</b>					57,018

BOND - Capital Asset Acquisition Special Obligation Bonds  
 B.R. - Repayment of Capital Asset Acquisition Special Obligation Bonds  
 CIGP - County Incentive Grant Program  
 LRTP - Subject to Long Range Plan Amendment

PE Preliminary Engineering  
 CST Construction  
 CEI Construction Engineering Inspection  
 COMB Combined Funding in Prior Years

*Totals reflect expenditures based on latest budgetary information of anticipated revenues, and may differ from actual amounts received.*

**THIS PAGE INTENTIONALLY LEFT BLANK**

# Transportation Improvement Program (TIP)



## PART TWO: 5-YEAR PROJECT LISTING Local Option Gas Tax



**THIS PAGE INTENTIONALLY LEFT BLANK**



**Fiscal Years 2012/2013 - 2016/2017**

**Transportation Improvement Program**

**Three Cents Capital Improvement Local Option Fuel Tax**

## **INTRODUCTION**

The Capital Improvement Local Option Fuel Gas Tax, authorized by Section 336.025 (1) (B), Florida Statutes became effective January 1, 1994. It was reduced from five cents to three cents on September 1, 1996. In accordance with state statute, proceeds of this tax have been programmed for transportation expenditures needed to meet the requirements of the capital improvement element of the adopted comprehensive plan.

## **FY 2012-13 PROJECTED MUNICIPAL DISTRIBUTION**

The actual distribution to the municipalities for FY 2012-13 will be based on a weighted formula which accounts for percentage of population (statistics from the Bureau of Economic and Business Research, at the University of Florida) and the centerline mileage of municipal roadway for each incorporated area (from the “2011 City/County Mileage Report” – Florida Department of Transportation prepared in the Spring of 2012) with data reported as of September 30, 2011. The figures contained herein were calculated using these same reports. This estimate for FY 2012-13 will be sent to the municipalities at the time the County files its official estimate with the Florida Department of Revenue in June 2012.

In FY 2012-13, the estimated net revenue for the Capital Improvement Local Option Gas Tax projected as of May 1, 2012 is \$25.762 million at 95 percent with \$6.698 million to be distributed to the municipalities and \$19.064 million to be distributed to the County (26 percent to the municipalities and 74 percent to the County according to the current interlocal agreements). The State of Florida is allowed to impose a 7.3 percent administrative fee. The FY 2012-13 estimate reflects little to no growth from the current year in fuel tax revenues overall after five years of decline resulting from lower fuel consumption due to volatile fuel prices and the national economic downturn.

## Three Cents Capital Improvement Local Option Fuel Tax

### THREE CENTS LOCAL OPTION FUEL TAX - FY 2011-12 PROJECTED MUNICIPAL DISTRIBUTION

<u>Jurisdiction</u>	<u>Population</u>	<u>Percentage Share of Total Proceeds</u>	<u>Gas Tax Distribution</u>
Aventura	35,723	0.00524	\$ 135,062
Bal Harbour	2,502	0.00035	\$ 8,931
Bay Harbor Islands	5,634	0.00097	\$ 25,030
Biscayne Park	3,072	0.00079	\$ 20,256
Coral Gables	47,031	0.01166	\$ 300,295
Cutler Bay	40,644	0.00753	\$ 193,936
Doral	46,516	0.00772	\$ 198,814
El Portal	2,341	0.00058	\$ 14,914
Florida City	11,704	0.00239	\$ 61,464
Golden Beach	922	0.00037	\$ 9,521
Hialeah	226,545	0.03884	\$ 1,000,672
Hialeah Gardens	21,794	0.00382	\$ 98,291
Homestead	61,503	0.01148	\$ 295,719
Indian Creek Village	89	0.00006	\$ 1,520
Key Biscayne	12,363	0.00215	\$ 55,335
Medley	834	0.00083	\$ 21,502
Miami	406,385	0.07038	\$ 1,813,040
Miami Beach	88,349	0.01441	\$ 371,190
Miami Gardens	107,091	0.02229	\$ 574,343
Miami Lakes	29,369	0.00571	\$ 147,222
Miami Shores	10,608	0.00270	\$ 69,507
Miami Springs	13,844	0.00381	\$ 98,054
North Bay Village	7,349	0.00115	\$ 29,622
North Miami	58,806	0.01103	\$ 284,184
North Miami Beach	41,680	0.00831	\$ 214,132
Opa-locka	15,403	0.00290	\$ 74,711
Palmetto Bay	18,255	0.00512	\$ 131,855
Pinecrest	23,477	0.00554	\$ 142,824
South Miami	12,363	0.00268	\$ 69,051
Sunny Isles Beach	21,007	0.00308	\$ 79,306
Surfside	5,749	0.00105	\$ 27,080
Sweetwater	19,963	0.00351	\$ 90,541
Virginia Gardens	2,390	0.00047	\$ 12,029
West Miami	5,988	0.00109	\$ 28,206
<b><u>TOTAL - Cities</u></b>	<b>1,407,293</b>	<b>0.26000</b>	<b>\$ 6,698,154</b>



### COUNTY LOCAL OPTION FUEL TAX TRANSPORTATION PROJECTS

The County reviews the Capital Improvement Local Option Fuel Tax distribution for the Miami-Dade Transit Agency on an annual basis for the most effective use of this limited funding subject to legislative actions taken by the Board of County Commissioners and state statute.

The estimated FY 2012-13 Capital Improvement Local Option Fuel Tax (\$19.064 million) is divided into two categories:

- The first category deals with transit improvements for Miami-Dade County's urban public transportation system (\$17.914 million).
- The second category includes debt service for Public Improvement Bonds funding local road resurfacing and related transportation improvements including sidewalks and drainage on local roads (\$1.150 million).

**THIS PAGE INTENTIONALLY LEFT BLANK**

# Transportation Improvement Program (TIP)



## PART TWO: 5-YEAR PROJECT LISTING Multimodal People's Transportation Plan (PTP)



**THIS PAGE INTENTIONALLY LEFT BLANK**



**Fiscal Years 2012/2013 - 2016/2017**

**Transportation Improvement Program**

**People's Transportation Plan (PTP)**

**Miami-Dade County Public Works and Waste Management Department**

On the November 5, 2002 ballot, voters approved the People's Transportation Plan (PTP), which provides for a half percent sales surtax to fund major transportation improvements.

The Citizens' Independent Transportation Trust (CITT), a group of citizens who function as an independent decision-making body, was created to oversee the construction and management of the PTP's 25-year, \$17 billion transportation plan. The Public Works and Waste Management Department (PWWM) has worked closely with the CITT to provide a wide range of roadway and neighborhood improvements.

The PWWM PTP Work Program for FY 2013 totals over \$80 Million. The plan includes the two categories from the PTP Ordinance that relate to the PWWM; major highway road improvements and neighborhood improvement projects.

### **Major Highway Road Improvement Projects**

Major road and bridge projects under construction or will begin construction include, but are not limited to:

- NW 37 Avenue from North River Drive to NW 79 Street
- SW 27 Avenue from US1 to Bayshore Drive
- SW 137 Avenue from H.E.F.T. to US1
- SW 137 Avenue from US1 to SW 184 Street
- Old Cutler Road from SW 97 Avenue to SW 87 Avenue
- NW 87 Avenue from NW 154 Street to NW 186 Street
- NW 138 Street Bridge over Miami River Canal
- NW 74 Street from H.E.F.T to State Road 826

### **Major Countywide Highway Road Improvement Projects**

- ATMS - Advanced Traffic Management System

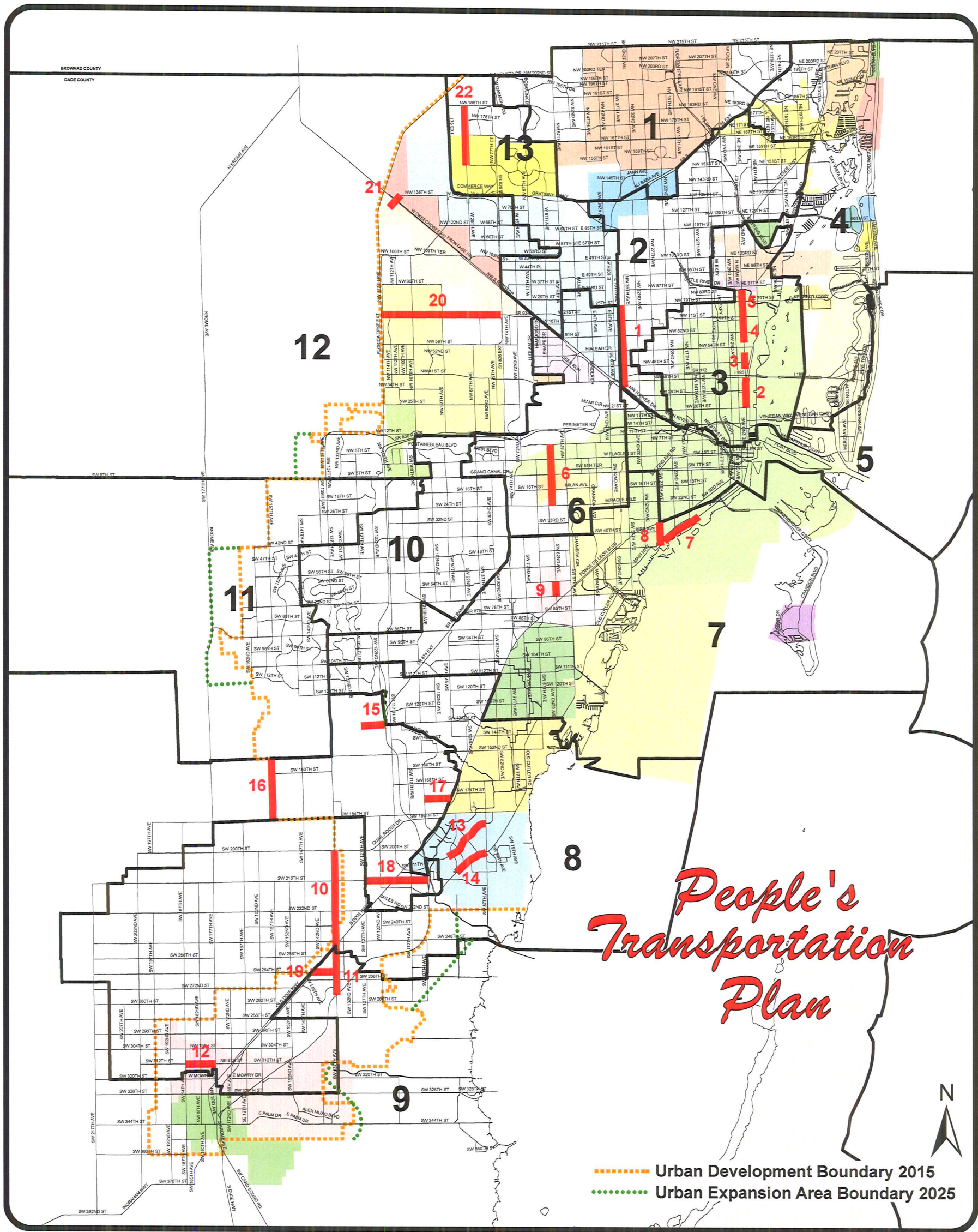
### Neighborhood Improvement Projects

The PWWM, as part of the PTP, has been tasked with coordinating and constructing various categories of Neighborhood Improvement Projects.

To address the various non-site specific categories discussed in the PTP Ordinance the Department created “The Neighborhood Improvement Projects Formula” to allocate funds. The formula takes into account population in the Unincorporated Municipal Service Area for each commission district, the needs as reported to the Department, the percentage of maintained arterial and collector lane miles, and a portion is evenly distributed to each district. PTP Neighborhood Improvements include modifications of intersections; resurfacing of local and arterial roads; installation / repairs of guardrails; installation of school flashing signals, enhancement of greenways and bikeways, A.D.A. curb cuts / repairs, pavement markings, roadway lighting, traffic calming, traffic signals, and traffic sign replacement / repair. Such improvements also include replacement / repair of sidewalks, repair / installation of drainage and landscape beautification (including community image enhancements) related to the development, construction, operation or maintenance of roads and bridges in the County or to the expansion, operation or maintenance of bus and fixed guideway system.

The Neighborhood Improvement Projects include:

- Site Specific Neighborhood Improvement Sites
- Non-Site Specific Neighborhood Improvement Sites
- Countywide Neighborhood Improvements
- School Flashing Signals Program



# People's Transportation Plan

## Program of Projects

- |   |   |   |
|---|---|---|
| <p style="text-align: center;">Commission District 2</p> <p>1. NW 37<sup>th</sup> Avenue from North River Drive to NW 79<sup>th</sup> Street</p> <p style="text-align: center;">Commission District 3</p> <p>2. NE 2<sup>nd</sup> Avenue from NE 20<sup>th</sup> Street to NE 36<sup>th</sup> Street<br/>         3. NE 2<sup>nd</sup> Avenue from NE 42<sup>nd</sup> Street to NE 51<sup>st</sup> Street<br/>         4. NE 2<sup>nd</sup> Avenue from NE 57<sup>th</sup> Street to NE 69<sup>th</sup> Street<br/>         5. NE 2<sup>nd</sup> Avenue from NE 69<sup>th</sup> Street to West Little River Canal</p> <p style="text-align: center;">Commission District 6</p> <p>6. SW 62<sup>nd</sup> Avenue from SW 24<sup>th</sup> Street to NW 7<sup>th</sup> Street</p> <p style="text-align: center;">Commission District 7</p> <p>7. South Bayshore Drive from Darwin Street to Mercy Way<br/>         8. SW 27<sup>th</sup> Avenue from US-1 to Bayshore Drive<br/>         9. SW 62<sup>nd</sup> Avenue from SW 70<sup>th</sup> Street to SW 64<sup>th</sup> Street</p> | <p style="text-align: center;">Commission District 8</p> <p>10. SW 137<sup>th</sup> Avenue from US-1 to SW 200<sup>th</sup> Street<br/>         11. SW 137<sup>th</sup> Avenue from HEFT to US-1<br/>         12. SW 312<sup>th</sup> Street from SW 187<sup>th</sup> Avenue to SW 177<sup>th</sup> Avenue<br/>         13. Caribbean Boulevard from Coral Sea Road to SW 87<sup>th</sup> Avenue<br/>         14. Old Cutler Road from SW 97<sup>th</sup> Avenue to SW 87<sup>th</sup> Avenue</p> <p style="text-align: center;">Commission District 9</p> <p>15. SW 136<sup>th</sup> Street from SW 127<sup>th</sup> Avenue to FL Tumpike/SR 874<br/>         16. SW 157<sup>th</sup> Avenue from SW 184<sup>th</sup> Street to SW 152<sup>nd</sup> Street<br/>         17. SW 176<sup>th</sup> Street from US-1 to SW 107<sup>th</sup> Avenue<br/>         18. SW 216<sup>th</sup> Street from HEFT to SW 127<sup>th</sup> Avenue<br/>         19. SW 264<sup>th</sup> Street from US-1 to SW 137<sup>th</sup> Avenue</p> | <p style="text-align: center;">Commission District 12</p> <p>20. NW 74<sup>th</sup> Street from HEFT to SR 826<br/>         21. NW 138<sup>th</sup> Street Bridge from Bridge over Miami River Canal at NW 138<sup>th</sup> Street</p> <p style="text-align: center;">Commission District 13</p> <p>22. NW 87<sup>th</sup> Avenue from NW 154<sup>th</sup> Street to NW 186<sup>th</sup> Street</p> |
|---|---|---|


**THIS PAGE INTENTIONALLY LEFT BLANK**



MIAMI-DADE METROPOLITAN PLANNING ORGANIZATION  
 TRANSPORTATION IMPROVEMENT PROGRAM  
 PEOPLE'S TRANSPORTATION PLAN (PTP)

**Commission District 1**

**Barbara J. Jordan**

MPO Project Num.	Facility/Project Name		Bicycle Accom.	Type of Work	Project Cost (\$000s)	Prior Years Funding (\$000s)	
Agency Project Num.	From/Location	To/Location	Length (miles)	Remarks			

PW000303	PTP Neighborhood Improvements					7182	Activity /Phase	Funding Source	Proposed Funding (in \$000s)				
000303			(See NOTE 1 below)						2012 - 2013	2013 - 2014	2014 - 2015	2015 - 2016	2016 - 2017
								PTP	798	0	0	0	0

<b>Yearly Total</b>	<b>798</b>	<b>0</b>	<b>0</b>	<b>0</b>	<b>0</b>
<b>5 Year TIP Total</b>					<b>798</b>


NOTE 1: PTP NEIGHBORHOOD IMPROVEMENTS INCLUDE: Modifications of intersections; resurfacing of local and arterial roads; installation / repairs of guardrails; installation of school flashing signals, enhancement of greenways and bikeways, A.D.A. curb cuts / repairs, pavement markings, roadway lighting, traffic calming, traffic signals, and traffic sign replacement / repair. Such improvements also include replacement / repair of sidewalks, repair / installation of drainage and landscape beautification (including community image enhancements) related to the development, construction, operation or maintenance of roads and bridges in the County or to the expansion, operation or maintenance of bus and fixed guideway system.

NOTE 2: PE = Preliminary Engineering; CST = Construction; FS = Feasibility Study.

MIAMI-DADE METROPOLITAN PLANNING ORGANIZATION  
 TRANSPORTATION IMPROVEMENT PROGRAM  
 PEOPLE'S TRANSPORTATION PLAN (PTP)

**Commission District 2**

**Jean Monestime**

MPO Project Num.	Facility/Project Name	Bicycle Accom.	Type of Work	Project Cost (\$000s)	Prior Years Funding (\$000s)	
Agency Project Num.	From/Location To/Location	Length (miles)	Remarks			

PW000304a	NW 37 Avenue	Wide Curb Lane	Widening: 2 to 5 lanes	18288	1194	Activity /Phase	Funding Source	Proposed Funding (in \$000s)				
20040330	North River Drive NW 79 Street	2.7	Prior Years' Funding as follows: \$1,094,000 for PE, \$100,000 for CST.					2012 - 2013	2013 - 2014	2014 - 2015	2015 - 2016	2016 - 2017
						PE	PTP	50	0	0	0	0
						CST	PTP	7,000	8,000	2,044	0	0

PW000305	PTP Neighborhood Improvements				5526	Activity /Phase	Funding Source	Proposed Funding (in \$000s)				
000305			(See NOTE 1 below)					2012 - 2013	2013 - 2014	2014 - 2015	2015 - 2016	2016 - 2017
							PTP	614	0	0	0	0

PW000305a	Right-of-Way		Right-of-Way	1400	1400	Activity /Phase	Funding Source	Proposed Funding (in \$000s)				
000305a			R/W acquisition for construction projects					2012 - 2013	2013 - 2014	2014 - 2015	2015 - 2016	2016 - 2017
						R/W	PTP	0	0	0	0	0

<b>Yearly Total</b>	<b>7,664</b>	<b>8,000</b>	<b>2,044</b>	<b>0</b>	<b>0</b>
<b>5 Year TIP Total</b>					<b>17,708</b>


NOTE 1: PTP NEIGHBORHOOD IMPROVEMENTS INCLUDE: Modifications of intersections; resurfacing of local and arterial roads; installation / repairs of guardrails; installation of school flashing signals, enhancement of greenways and bikeways, A.D.A. curb cuts / repairs, pavement markings, roadway lighting, traffic calming, traffic signals, and traffic sign replacement / repair. Such improvements also include replacement / repair of sidewalks, repair / installation of drainage and landscape beautification (including community image enhancements) related to the development, construction, operation or maintenance of roads and bridges in the County or to the expansion, operation or maintenance of bus and fixed guideway system.

NOTE 2: PE = Preliminary Engineering; CST = Construction; FS = Feasibility Study.

MIAMI-DADE METROPOLITAN PLANNING ORGANIZATION  
 TRANSPORTATION IMPROVEMENT PROGRAM  
 PEOPLE'S TRANSPORTATION PLAN (PTP)

**Commission District 3**

**Audrey M. Edmonson**

MPO Project Num.	Facility/Project Name		Bicycle Accom.	Type of Work	Project Cost (\$000s)	Prior Years Funding (\$000s)							
Agency Project Num.	From/Location	To/Location	Length (miles)	Remarks			Activity /Phase	Funding Source	Proposed Funding (in \$000s)				
									2012 - 2013	2013 - 2014	2014 - 2015	2015 - 2016	2016 - 2017
PW000306a	NE 2 Avenue		Bike Lane	Street/Traffic Operational Improv.	9306	2179			Proposed Funding (in \$000s)				
20040386	NE 20 Street	NE 36 Street	1	Prior Years' Funding as follows: \$1,000 for PE, \$2,178,000 for CST.							3,000	4,127	0
							CST	PTP					
PW000443	NE 2 Avenue		Bike Lane	Street/Traffic Operational Improv.	5000	3000			Proposed Funding (in \$000s)				
000443	NE 42 Street	NE 51 Street	0.55	Prior Years' Funding as follows: \$3,000 for PE, \$2,997,000 for CST.							2,000	0	0
							CST	PTP					
PW000444	NE 2 Avenue		Bike Lane	Street/Traffic Operational Improv.	45	45			Proposed Funding (in \$000s)				
000444	NE 57 Street	NE 69 Street	0.74	Prior Years' Funding as follows: \$25,000 for PE, \$20,000 for CST.									
								PTP	0	0	0	0	0
PW000445	NE 2 Avenue		Bike Lane	Street/Traffic Operational Improv.	7020	2020			Proposed Funding (in \$000s)				
000445	NE 69 Street	West Little River Canal	1	Prior Years' Funding as follows: \$8,000 for PE, \$2,012,000 for CST.							5,000	0	0
							CST	PTP					

NOTE 1: PTP NEIGHBORHOOD IMPROVEMENTS INCLUDE: Modifications of intersections; resurfacing of local and arterial roads; installation / repairs of guardrails; installation of school flashing signals, enhancement of greenways and bikeways, A.D.A. curb cuts / repairs, pavement markings, roadway lighting, traffic calming, traffic signals, and traffic sign replacement / repair. Such improvements also include replacement / repair of sidewalks, repair / installation of drainage and landscape beautification (including community image enhancements) related to the development, construction, operation or maintenance of roads and bridges in the County or to the expansion, operation or maintenance of bus and fixed guideway system.

NOTE 2: PE = Preliminary Engineering; CST = Construction; FS = Feasibility Study.

MIAMI-DADE METROPOLITAN PLANNING ORGANIZATION  
 TRANSPORTATION IMPROVEMENT PROGRAM  
 PEOPLE'S TRANSPORTATION PLAN (PTP)

**Commission District 3**

**Audrey M. Edmonson**

PW000309	PTP Neighborhood Improvements			4518	Activity /Phase	Funding Source	Proposed Funding (in \$000s)					
							2012 - 2013	2013 - 2014	2014 - 2015	2015 - 2016	2016 - 2017	
000309			(See NOTE 1 below)									
						PTP	502	0	0	0	0	0

<b>Yearly Total</b>	<b>10,502</b>	<b>4,127</b>	<b>0</b>	<b>0</b>	<b>0</b>
<b>5 Year TIP Total</b>					<b>14,629</b>


NOTE 1: PTP NEIGHBORHOOD IMPROVEMENTS INCLUDE: Modifications of intersections; resurfacing of local and arterial roads; installation / repairs of guardrails; installation of school flashing signals, enhancement of greenways and bikeways, A.D.A. curb cuts / repairs, pavement markings, roadway lighting, traffic calming, traffic signals, and traffic sign replacement / repair. Such improvements also include replacement / repair of sidewalks, repair / installation of drainage and landscape beautification (including community image enhancements) related to the development, construction, operation or maintenance of roads and bridges in the County or to the expansion, operation or maintenance of bus and fixed guideway system.

NOTE 2: PE = Preliminary Engineering; CST = Construction; FS = Feasibility Study.

MIAMI-DADE METROPOLITAN PLANNING ORGANIZATION  
 TRANSPORTATION IMPROVEMENT PROGRAM  
 PEOPLE'S TRANSPORTATION PLAN (PTP)

**Commission District 4**

**Sally A. Heyman**

MPO Project Num.	Facility/Project Name	Bicycle Accom.	Type of Work	Project Cost (\$000s)	Prior Years Funding (\$000s)	
Agency Project Num.	From/Location To/Location	Length (miles)	Remarks			

PW000310	PTP Neighborhood Improvements	Length (miles)	Remarks	Project Cost (\$000s)	Prior Years Funding (\$000s)	Activity /Phase	Funding Source	Proposed Funding (in \$000s)						
								2012 - 2013	2013 - 2014	2014 - 2015	2015 - 2016	2016 - 2017		
000310			(See NOTE 1 below)		2673									
							PTP	297	0	0	0	0	0	0

<b>Yearly Total</b>	<b>297</b>	<b>0</b>	<b>0</b>	<b>0</b>	<b>0</b>	<b>0</b>
<b>5 Year TIP Total</b>						<b>297</b>


NOTE 1: PTP NEIGHBORHOOD IMPROVEMENTS INCLUDE: Modifications of intersections; resurfacing of local and arterial roads; installation / repairs of guardrails; installation of school flashing signals, enhancement of greenways and bikeways, A.D.A. curb cuts / repairs, pavement markings, roadway lighting, traffic calming, traffic signals, and traffic sign replacement / repair. Such improvements also include replacement / repair of sidewalks, repair / installation of drainage and landscape beautification (including community image enhancements) related to the development, construction, operation or maintenance of roads and bridges in the County or to the expansion, operation or maintenance of bus and fixed guideway system.

NOTE 2: PE = Preliminary Engineering; CST = Construction; FS = Feasibility Study.

MIAMI-DADE METROPOLITAN PLANNING ORGANIZATION  
 TRANSPORTATION IMPROVEMENT PROGRAM  
 PEOPLE'S TRANSPORTATION PLAN (PTP)

**Commission District 5**

**Bruno A. Barreiro**

MPO Project Num.	Facility/Project Name		Bicycle Accom.	Type of Work	Project Cost (\$000s)	Prior Years Funding (\$000s)	
Agency Project Num.	From/Location	To/Location	Length (miles)	Remarks			

PW000311	PTP Neighborhood Improvements					2592	Activity /Phase	Funding Source	Proposed Funding (in \$000s)				
000311			(See NOTE 1 below)						2012 - 2013	2013 - 2014	2014 - 2015	2015 - 2016	2016 - 2017
								PTP	288	0	0	0	0

<b>Yearly Total</b>	<b>288</b>	<b>0</b>	<b>0</b>	<b>0</b>	<b>0</b>
<b>5 Year TIP Total</b>					<b>288</b>


NOTE 1: PTP NEIGHBORHOOD IMPROVEMENTS INCLUDE: Modifications of intersections; resurfacing of local and arterial roads; installation / repairs of guardrails; installation of school flashing signals, enhancement of greenways and bikeways, A.D.A. curb cuts / repairs, pavement markings, roadway lighting, traffic calming, traffic signals, and traffic sign replacement / repair. Such improvements also include replacement / repair of sidewalks, repair / installation of drainage and landscape beautification (including community image enhancements) related to the development, construction, operation or maintenance of roads and bridges in the County or to the expansion, operation or maintenance of bus and fixed guideway system.

NOTE 2: PE = Preliminary Engineering; CST = Construction; FS = Feasibility Study.

MIAMI-DADE METROPOLITAN PLANNING ORGANIZATION  
 TRANSPORTATION IMPROVEMENT PROGRAM  
 PEOPLE'S TRANSPORTATION PLAN (PTP)

**Commission District 6**

**Rebeca Sosa**

MPO Project Num.	Facility/Project Name	Bicycle Accom.	Type of Work	Project Cost (\$000s)	Prior Years Funding (\$000s)	
Agency Project Num.	From/Location To/Location	Length (miles)	Remarks			

PW000312	SW 62 Avenue		Street Improvements	9979	9979	Activity /Phase	Funding Source	Proposed Funding (in \$000s)				
20030188	SW 24 Street NW 7 Street	2	Prior Years' Funding as follows: \$643,000 for PE, \$9,336,000 for CST. Construction completed.					2012 - 2013	2013 - 2014	2014 - 2015	2015 - 2016	2016 - 2017
							PTP	0	0	0	0	0

PW000314	PTP Neighborhood Improvements				5256	Activity /Phase	Funding Source	Proposed Funding (in \$000s)				
000314			(See NOTE 1 below)					2012 - 2013	2013 - 2014	2014 - 2015	2015 - 2016	2016 - 2017
							PTP	584	0	0	0	0

<b>Yearly Total</b>	<b>584</b>	<b>0</b>	<b>0</b>	<b>0</b>	<b>0</b>
<b>5 Year TIP Total</b>					<b>584</b>


NOTE 1: PTP NEIGHBORHOOD IMPROVEMENTS INCLUDE: Modifications of intersections; resurfacing of local and arterial roads; installation / repairs of guardrails; installation of school flashing signals, enhancement of greenways and bikeways, A.D.A. curb cuts / repairs, pavement markings, roadway lighting, traffic calming, traffic signals, and traffic sign replacement / repair. Such improvements also include replacement / repair of sidewalks, repair / installation of drainage and landscape beautification (including community image enhancements) related to the development, construction, operation or maintenance of roads and bridges in the County or to the expansion, operation or maintenance of bus and fixed guideway system.

NOTE 2: PE = Preliminary Engineering; CST = Construction; FS = Feasibility Study.

MIAMI-DADE METROPOLITAN PLANNING ORGANIZATION  
 TRANSPORTATION IMPROVEMENT PROGRAM  
 PEOPLE'S TRANSPORTATION PLAN (PTP)

**Commission District 7**

**Xavier L. Suarez**

MPO Project Num.	Facility/Project Name		Bicycle Accom.	Type of Work	Project Cost (\$000s)	Prior Years Funding (\$000s)							
Agency Project Num.	From/Location	To/Location	Length (miles)	Remarks			Activity /Phase	Funding Source	Proposed Funding (in \$000s)				
									2012 - 2013	2013 - 2014	2014 - 2015	2015 - 2016	2016 - 2017
PW000315a	South Bayshore Drive			Roadway Improvements, Drainage	6514	475	Activity /Phase	Funding Source	Proposed Funding (in \$000s)				
20040370	Darwin Street	Mercy Way	1.4	Prior Years' Funding as follows: \$475,000 for PE. Joint Participation Agreement with City of Miami for PE. CST funding in RIF 2.					2012 - 2013	2013 - 2014	2014 - 2015	2015 - 2016	2016 - 2017
							PE	PTP	39	0	0	0	0
PW000315b	SW 27 Avenue		Bike Lane	Widening: 2 to 3 lanes	6494	4284	Activity /Phase	Funding Source	Proposed Funding (in \$000s)				
20040337	US - 1	Bayshore Drive	1	Prior Years' Funding as follows: \$950,000 for PE, \$3,334,000 for CST. Additional funding in RIF 2.					2012 - 2013	2013 - 2014	2014 - 2015	2015 - 2016	2016 - 2017
							CST	PTP	2,170	0	0	0	0
PW000316	SW 62 Avenue			5 to 2 lanes	2153	2153	Activity /Phase	Funding Source	Proposed Funding (in \$000s)				
000316	SW 70 Street	SW 64 Street	0.5	Prior Years' Funding as follows: \$455,000 for PE, \$1,698,000 for CST. Construction completed.					2012 - 2013	2013 - 2014	2014 - 2015	2015 - 2016	2016 - 2017
								PTP	0	0	0	0	0
PW000319	PTP Neighborhood Improvements					9522	Activity /Phase	Funding Source	Proposed Funding (in \$000s)				
000319				(See NOTE 1 below)					2012 - 2013	2013 - 2014	2014 - 2015	2015 - 2016	2016 - 2017
								PTP	1,058	0	0	0	0

NOTE 1: PTP NEIGHBORHOOD IMPROVEMENTS INCLUDE: Modifications of intersections; resurfacing of local and arterial roads; installation / repairs of guardrails; installation of school flashing signals, enhancement of greenways and bikeways, A.D.A. curb cuts / repairs, pavement markings, roadway lighting, traffic calming, traffic signals, and traffic sign replacement / repair. Such improvements also include replacement / repair of sidewalks, repair / installation of drainage and landscape beautification (including community image enhancements) related to the development, construction, operation or maintenance of roads and bridges in the County or to the expansion, operation or maintenance of bus and fixed guideway system.

NOTE 2: PE = Preliminary Engineering; CST = Construction; FS = Feasibility Study.



MIAMI-DADE METROPOLITAN PLANNING ORGANIZATION  
TRANSPORTATION IMPROVEMENT PROGRAM  
PEOPLE'S TRANSPORTATION PLAN (PTP)

**Commission District 7**

**Xavier L. Suarez**

PW000319A	Right-of-Way		Right-of-Way	9000	9000	Activity /Phase	Funding Source	Proposed Funding (in \$000s)						
								2012 - 2013	2013 - 2014	2014 - 2015	2015 - 2016	2016 - 2017		
000319A			R/W acquisition for construction projects											
						R/W	PTP	0	0	0	0	0	0	0

<b>Yearly Total</b>	3,267	0	0	0	0
<b>5 Year TIP Total</b>					3,267


NOTE 1: PTP NEIGHBORHOOD IMPROVEMENTS INCLUDE: Modifications of intersections; resurfacing of local and arterial roads; installation / repairs of guardrails; installation of school flashing signals, enhancement of greenways and bikeways, A.D.A. curb cuts / repairs, pavement markings, roadway lighting, traffic calming, traffic signals, and traffic sign replacement / repair. Such improvements also include replacement / repair of sidewalks, repair / installation of drainage and landscape beautification (including community image enhancements) related to the development, construction, operation or maintenance of roads and bridges in the County or to the expansion, operation or maintenance of bus and fixed guideway system.

NOTE 2: PE = Preliminary Engineering; CST = Construction; FS = Feasibility Study.

MIAMI-DADE METROPOLITAN PLANNING ORGANIZATION  
TRANSPORTATION IMPROVEMENT PROGRAM  
PEOPLE'S TRANSPORTATION PLAN (PTP)

**Commission District 8**

**Lynda Bell**

MPO Project Num.	Facility/Project Name		Bicycle Accom.	Type of Work	Project Cost (\$000s)	Prior Years Funding (\$000s)							
Agency Project Num.	From/Location	To/Location	Length (miles)	Remarks			Activity /Phase	Funding Source	Proposed Funding (in \$000s)				
									2012 - 2013	2013 - 2014	2014 - 2015	2015 - 2016	2016 - 2017
PW20040343	SW 137 Avenue		Bike Lane	Completion as two (2) continuous lanes	16942	4543	Activity /Phase	Funding Source	Proposed Funding (in \$000s)				
20040343	US - 1	SW 200 Street	3	Prior Years' Funding as follows: \$2,543,000 for PE, \$2,000,000 for CST					2012 - 2013	2013 - 2014	2014 - 2015	2015 - 2016	2016 - 2017
									PE	PTP	565	0	0
							CST	PTP	6,000	5,400	434	0	0
PW20040344	SW 137 Avenue		Bike Lane	Widening: 2 to 4 lanes	7606	904	Activity /Phase	Funding Source	Proposed Funding (in \$000s)				
20040344	HEFT	US - 1	1.7	Prior Years' Funding as follows: \$704,000 for PE, \$200,000 for CST.					2012 - 2013	2013 - 2014	2014 - 2015	2015 - 2016	2016 - 2017
									CST	PTP	3,000	3,400	302
PW20040342	SW 312 Street			Widening: to 5 lanes	5734	11	Activity /Phase	Funding Source	Proposed Funding (in \$000s)				
20040342	SW 187 Avenue	SW 177 Avenue	1	Prior Years' Funding as follows: \$11,000 for PE.					2012 - 2013	2013 - 2014	2014 - 2015	2015 - 2016	2016 - 2017
									PE	PTP	443	0	0
							CST	PTP	0	5,280	0	0	0
PW000442	Caribbean Boulevard		Bike Lane	Widening: 2 to 3 lanes	11188	6188	Activity /Phase	Funding Source	Proposed Funding (in \$000s)				
000442	Coral Sea Road	SW 87 Avenue	1.75	Prior Years' Funding as follows: \$1,002,000 for PE, \$5,186,000 for CST. Joint Participation Agreement with Town of Cutler Bay.					2012 - 2013	2013 - 2014	2014 - 2015	2015 - 2016	2016 - 2017
									CST	PTP	5,000	0	0

NOTE 1: PTP NEIGHBORHOOD IMPROVEMENTS INCLUDE: Modifications of intersections; resurfacing of local and arterial roads; installation / repairs of guardrails; installation of school flashing signals, enhancement of greenways and bikeways, A.D.A. curb cuts / repairs, pavement markings, roadway lighting, traffic calming, traffic signals, and traffic sign replacement / repair. Such improvements also include replacement / repair of sidewalks, repair / installation of drainage and landscape beautification (including community image enhancements) related to the development, construction, operation or maintenance of roads and bridges in the County or to the expansion, operation or maintenance of bus and fixed guideway system.

NOTE 2: PE = Preliminary Engineering; CST = Construction; FS = Feasibility Study.

MIAMI-DADE METROPOLITAN PLANNING ORGANIZATION  
TRANSPORTATION IMPROVEMENT PROGRAM  
PEOPLE'S TRANSPORTATION PLAN (PTP)

**Commission District 8**

**Lynda Bell**

PW000441	Old Cutler Road	Other	Curb & Gutter, Traffic Operational Improv.	7886	5450	Activity /Phase	Funding Source	Proposed Funding (in \$000s)				
000441	SW 97 Avenue SW 87 Avenue	1	Prior Years' Funding as follows: \$450,000 for PE, \$5,000,000 for CST. Joint Participation Agreement with Town of Cutler Bay.					2012 - 2013	2013 - 2014	2014 - 2015	2015 - 2016	2016 - 2017
						CST	PTP	2,436	0	0	0	0

PW000320	PTP Neighborhood Improvements				10845	Activity /Phase	Funding Source	Proposed Funding (in \$000s)				
000320			(See NOTE 1 below)					2012 - 2013	2013 - 2014	2014 - 2015	2015 - 2016	2016 - 2017
							PTP	1,205	0	0	0	0

PW000320a	Right-of-Way		Right-of-Way	5041	3757	Activity /Phase	Funding Source	Proposed Funding (in \$000s)				
000320a			R/W acquisition for construction projects					2012 - 2013	2013 - 2014	2014 - 2015	2015 - 2016	2016 - 2017
						R/W	PTP	472	812	0	0	0

<b>Yearly Total</b>	<b>19,121</b>	<b>14,892</b>	<b>736</b>	<b>0</b>	<b>0</b>
<b>5 Year TIP Total</b>				<b>34,749</b>	


NOTE 1: PTP NEIGHBORHOOD IMPROVEMENTS INCLUDE: Modifications of intersections; resurfacing of local and arterial roads; installation / repairs of guardrails; installation of school flashing signals, enhancement of greenways and bikeways, A.D.A. curb cuts / repairs, pavement markings, roadway lighting, traffic calming, traffic signals, and traffic sign replacement / repair. Such improvements also include replacement / repair of sidewalks, repair / installation of drainage and landscape beautification (including community image enhancements) related to the development, construction, operation or maintenance of roads and bridges in the County or to the expansion, operation or maintenance of bus and fixed guideway system.

NOTE 2: PE = Preliminary Engineering; CST = Construction; FS = Feasibility Study.

MIAMI-DADE METROPOLITAN PLANNING ORGANIZATION  
TRANSPORTATION IMPROVEMENT PROGRAM  
PEOPLE'S TRANSPORTATION PLAN (PTP)

**Commission District 9**

**Dennis C. Moss**

MPO Project Num.	Facility/Project Name		Bicycle Accom.	Type of Work	Project Cost (\$000s)	Prior Years Funding (\$000s)							
Agency Project Num.	From/Location	To/Location	Length (miles)	Remarks			Activity /Phase	Funding Source	Proposed Funding (in \$000s)				
									2012 - 2013	2013 - 2014	2014 - 2015	2015 - 2016	2016 - 2017
PW20040346A	SW 136 Street			Widening: 2 to 4 lanes	4	4			Proposed Funding (in \$000s)				
20040346A	SW 127 Avenue	FL Turnpike	1	This project is part of a widening along SW 136 St between SW 157 Ave and the FL Turnpike. Under study by MDX. Prior Years' Funding as follows: \$4,000 for CST.									
								PTP	0	0	0	0	0
PW20040372	SW 157 Avenue		Wide Curb Lane	New 4 lane road	11350	2790	Activity /Phase	Funding Source	Proposed Funding (in \$000s)				
20040372	SW 184 Street	SW 152 Street	2	Prior Years' Funding as follows: \$790,000 for PE, \$2,000,000 for CST.									
							CST	PTP	6,000	2,560	0	0	0
PW20040349	SW 176 Street		Bike Lane	Curb & Gutter, Traffic Operational Improv.	5047	606	Activity /Phase	Funding Source	Proposed Funding (in \$000s)				
20040349	US - 1	SW 107 Avenue	1	Prior Years' Funding as follows: \$556,000 for PE, \$50,000 for CST									
							CST	PTP	500	2,000	1,941	0	0
PW20040348	SW 216 Street		Bike Lane	Curb & Gutter, Traffic Operational Improv.	11612	1857	Activity /Phase	Funding Source	Proposed Funding (in \$000s)				
20040348	HEFT	SW 127 Avenue	2	Prior Years' Funding as follows: \$1,304,000 for PE, \$553,000 for CST.									
							CST	PTP	5,500	3,000	1,255	0	0

NOTE 1: PTP NEIGHBORHOOD IMPROVEMENTS INCLUDE: Modifications of intersections; resurfacing of local and arterial roads; installation / repairs of guardrails; installation of school flashing signals, enhancement of greenways and bikeways, A.D.A. curb cuts / repairs, pavement markings, roadway lighting, traffic calming, traffic signals, and traffic sign replacement / repair. Such improvements also include replacement / repair of sidewalks, repair / installation of drainage and landscape beautification (including community image enhancements) related to the development, construction, operation or maintenance of roads and bridges in the County or to the expansion, operation or maintenance of bus and fixed guideway system.

NOTE 2: PE = Preliminary Engineering; CST = Construction; FS = Feasibility Study.

MIAMI-DADE METROPOLITAN PLANNING ORGANIZATION  
 TRANSPORTATION IMPROVEMENT PROGRAM  
 PEOPLE'S TRANSPORTATION PLAN (PTP)

**Commission District 9**

**Dennis C. Moss**

PW20040350	SW 264 Street	Bike Lane	Curb & Gutter, Traffic Operational Improv.	4785	1050	Activity /Phase	Funding Source	Proposed Funding (in \$000s)						
								2012 - 2013	2013 - 2014	2014 - 2015	2015 - 2016	2016 - 2017		
20040350	US - 1 SW 137 Avenue	0.8	Prior Years' Funding as follows: \$600,000 for PE, \$450,000 for CST.											
						CST	PTP	2,800	935	0	0	0		

PW000322	PTP Neighborhood Improvements		(See NOTE 1 below)		7407	Activity /Phase	Funding Source	Proposed Funding (in \$000s)						
								2012 - 2013	2013 - 2014	2014 - 2015	2015 - 2016	2016 - 2017		
000322														
							PTP	823	0	0	0	0		

PW000322a	Right-of-Way		Right-of-Way	4944	4944	Activity /Phase	Funding Source	Proposed Funding (in \$000s)						
								2012 - 2013	2013 - 2014	2014 - 2015	2015 - 2016	2016 - 2017		
000322a			R/W acquisition for construction projects											
						R/W	PTP	0	0	0	0	0		

<b>Yearly Total</b>	<b>15,623</b>	<b>8,495</b>	<b>3,196</b>	<b>0</b>	<b>0</b>
<b>5 Year TIP Total</b>				<b>27,314</b>	


NOTE 1: PTP NEIGHBORHOOD IMPROVEMENTS INCLUDE: Modifications of intersections; resurfacing of local and arterial roads; installation / repairs of guardrails; installation of school flashing signals, enhancement of greenways and bikeways, A.D.A. curb cuts / repairs, pavement markings, roadway lighting, traffic calming, traffic signals, and traffic sign replacement / repair. Such improvements also include replacement / repair of sidewalks, repair / installation of drainage and landscape beautification (including community image enhancements) related to the development, construction, operation or maintenance of roads and bridges in the County or to the expansion, operation or maintenance of bus and fixed guideway system.

NOTE 2: PE = Preliminary Engineering; CST = Construction; FS = Feasibility Study.

MIAMI-DADE METROPOLITAN PLANNING ORGANIZATION  
 TRANSPORTATION IMPROVEMENT PROGRAM  
 PEOPLE'S TRANSPORTATION PLAN (PTP)

**Commission District 10**

**Javier D. Souto**

MPO Project Num.	Facility/Project Name	Bicycle Accom.	Type of Work	Project Cost (\$000s)	Prior Years Funding (\$000s)	
Agency Project Num.	From/Location To/Location	Length (miles)	Remarks			

PW000323	PTP Neighborhood Improvements		(See NOTE 1 below)		7524	Activity /Phase	Funding Source	Proposed Funding (in \$000s)				
								2012 - 2013	2013 - 2014	2014 - 2015	2015 - 2016	2016 - 2017
000323							PTP	836	0	0	0	0

<b>Yearly Total</b>	<b>836</b>	<b>0</b>	<b>0</b>	<b>0</b>	<b>0</b>
<b>5 Year TIP Total</b>					<b>836</b>


NOTE 1: PTP NEIGHBORHOOD IMPROVEMENTS INCLUDE: Modifications of intersections; resurfacing of local and arterial roads; installation / repairs of guardrails; installation of school flashing signals, enhancement of greenways and bikeways, A.D.A. curb cuts / repairs, pavement markings, roadway lighting, traffic calming, traffic signals, and traffic sign replacement / repair. Such improvements also include replacement / repair of sidewalks, repair / installation of drainage and landscape beautification (including community image enhancements) related to the development, construction, operation or maintenance of roads and bridges in the County or to the expansion, operation or maintenance of bus and fixed guideway system.

NOTE 2: PE = Preliminary Engineering; CST = Construction; FS = Feasibility Study.

MIAMI-DADE METROPOLITAN PLANNING ORGANIZATION  
 TRANSPORTATION IMPROVEMENT PROGRAM  
 PEOPLE'S TRANSPORTATION PLAN (PTP)

**Commission District 11**

**Joe A. Martinez**

MPO Project Num.	Facility/Project Name	Bicycle Accom.	Type of Work	Project Cost (\$000s)	Prior Years Funding (\$000s)	
Agency Project Num.	From/Location To/Location	Length (miles)	Remarks			

PW000325	PTP Neighborhood Improvements		(See NOTE 1 below)		7011	Activity /Phase	Funding Source	Proposed Funding (in \$000s)				
								2012 - 2013	2013 - 2014	2014 - 2015	2015 - 2016	2016 - 2017
000325							PTP	779	0	0	0	0

<b>Yearly Total</b>	<b>779</b>	<b>0</b>	<b>0</b>	<b>0</b>	<b>0</b>
<b>5 Year TIP Total</b>					<b>779</b>


NOTE 1: PTP NEIGHBORHOOD IMPROVEMENTS INCLUDE: Modifications of intersections; resurfacing of local and arterial roads; installation / repairs of guardrails; installation of school flashing signals, enhancement of greenways and bikeways, A.D.A. curb cuts / repairs, pavement markings, roadway lighting, traffic calming, traffic signals, and traffic sign replacement / repair. Such improvements also include replacement / repair of sidewalks, repair / installation of drainage and landscape beautification (including community image enhancements) related to the development, construction, operation or maintenance of roads and bridges in the County or to the expansion, operation or maintenance of bus and fixed guideway system.

NOTE 2: PE = Preliminary Engineering; CST = Construction; FS = Feasibility Study.

MIAMI-DADE METROPOLITAN PLANNING ORGANIZATION  
 TRANSPORTATION IMPROVEMENT PROGRAM  
 PEOPLE'S TRANSPORTATION PLAN (PTP)

**Commission District 12**

**Jose "Pepe" Diaz**

MPO Project Num.	Facility/Project Name		Bicycle Accom.	Type of Work	Project Cost (\$000s)	Prior Years Funding (\$000s)							
Agency Project Num.	From/Location	To/Location	Length (miles)	Remarks			Activity /Phase	Funding Source	Proposed Funding (in \$000s)				
									2012 - 2013	2013 - 2014	2014 - 2015	2015 - 2016	2016 - 2017
PW20040355	NW 74 Street			New 6 lanes	45205	34059			Proposed Funding (in \$000s)				
20040355	HEFT	SR 826 (Palmetto)	3.5	Prior Years' Funding as follows: \$2,562,000 for PE, \$31,497,000 for CST. Reimb. from FDOT for 4 to 6 lanes.									
							PE	PTP	40	0	0	0	0
							CST	PTP	6,000	5,106	0	0	0
PW000326	NW 138 Street Bridge			Bridge construction	4527	4027			Proposed Funding (in \$000s)				
20030191	Bridge over Miami River Canal at	NW 138 Street		Prior Years' Funding as follows: \$601,000 for PE, \$3,426,000 for CST.									
							CST	PTP	500	0	0	0	0
PW000327	PTP Neighborhood Improvements					8514			Proposed Funding (in \$000s)				
000327				(See NOTE 1 below)									
								PTP	946	0	0	0	0
PW000327a	Right-of-Way			Right-of-Way	10388	8388			Proposed Funding (in \$000s)				
000327a				R/W acquisition for construction projects									
							R/W	PTP	2,000	0	0	0	0

NOTE 1: PTP NEIGHBORHOOD IMPROVEMENTS INCLUDE: Modifications of intersections; resurfacing of local and arterial roads; installation / repairs of guardrails; installation of school flashing signals, enhancement of greenways and bikeways, A.D.A. curb cuts / repairs, pavement markings, roadway lighting, traffic calming, traffic signals, and traffic sign replacement / repair. Such improvements also include replacement / repair of sidewalks, repair / installation of drainage and landscape beautification (including community image enhancements) related to the development, construction, operation or maintenance of roads and bridges in the County or to the expansion, operation or maintenance of bus and fixed guideway system.

NOTE 2: PE = Preliminary Engineering; CST = Construction; FS = Feasibility Study.



MIAMI-DADE METROPOLITAN PLANNING ORGANIZATION  
 TRANSPORTATION IMPROVEMENT PROGRAM  
 PEOPLE'S TRANSPORTATION PLAN (PTP)

Commission District 12

Jose "Pepe" Diaz

<b>Yearly Total</b>	9,486	5,106	0	0	0
<b>5 Year TIP Total</b>				<b>14,592</b>	


NOTE 1: PTP NEIGHBORHOOD IMPROVEMENTS INCLUDE: Modifications of intersections; resurfacing of local and arterial roads; installation / repairs of guardrails; installation of school flashing signals, enhancement of greenways and bikeways, A.D.A. curb cuts / repairs, pavement markings, roadway lighting, traffic calming, traffic signals, and traffic sign replacement / repair. Such improvements also include replacement / repair of sidewalks, repair / installation of drainage and landscape beautification (including community image enhancements) related to the development, construction, operation or maintenance of roads and bridges in the County or to the expansion, operation or maintenance of bus and fixed guideway system.

NOTE 2: PE = Preliminary Engineering; CST = Construction; FS = Feasibility Study.

MIAMI-DADE METROPOLITAN PLANNING ORGANIZATION  
 TRANSPORTATION IMPROVEMENT PROGRAM  
 PEOPLE'S TRANSPORTATION PLAN (PTP)

**Commission District 13**

**Esteban Bovo Jr.**

MPO Project Num.	Facility/Project Name	Bicycle Accom.	Type of Work	Project Cost (\$000s)	Prior Years Funding (\$000s)	
Agency Project Num.	From/Location To/Location	Length (miles)	Remarks			

PW20040390	NW 87 Avenue	Bike Lane	Widening: 2 to 4 lanes	17832	7950	Activity /Phase	Funding Source	Proposed Funding (in \$000s)				
20040390	NW 154 Street NW 186 Street	2	Prior Years' Funding as follows: \$925,000 for PE, \$7,025,000 for CST.					2012 - 2013	2013 - 2014	2014 - 2015	2015 - 2016	2016 - 2017
						PE	PTP	75	50	0	0	0
						CST	PTP	7,000	2,757	0	0	0

PW000329	PTP Neighborhood Improvements				3717	Activity /Phase	Funding Source	Proposed Funding (in \$000s)				
000329			(See NOTE 1 below)					2012 - 2013	2013 - 2014	2014 - 2015	2015 - 2016	2016 - 2017
							PTP	413	0	0	0	0

PW000329a	Right-of-Way		Right-of-Way	8316	8316	Activity /Phase	Funding Source	Proposed Funding (in \$000s)				
000329a			R/W for acquisition for construction projects					2012 - 2013	2013 - 2014	2014 - 2015	2015 - 2016	2016 - 2017
						R/W	PTP	0	0	0	0	0


<b>Yearly Total</b>	<b>7,488</b>	<b>2,807</b>	<b>0</b>	<b>0</b>	<b>0</b>
<b>5 Year TIP Total</b>					<b>10,295</b>

NOTE 1: PTP NEIGHBORHOOD IMPROVEMENTS INCLUDE: Modifications of intersections; resurfacing of local and arterial roads; installation / repairs of guardrails; installation of school flashing signals, enhancement of greenways and bikeways, A.D.A. curb cuts / repairs, pavement markings, roadway lighting, traffic calming, traffic signals, and traffic sign replacement / repair. Such improvements also include replacement / repair of sidewalks, repair / installation of drainage and landscape beautification (including community image enhancements) related to the development, construction, operation or maintenance of roads and bridges in the County or to the expansion, operation or maintenance of bus and fixed guideway system.

NOTE 2: PE = Preliminary Engineering; CST = Construction; FS = Feasibility Study.

MIAMI-DADE METROPOLITAN PLANNING ORGANIZATION  
TRANSPORTATION IMPROVEMENT PROGRAM  
PEOPLE'S TRANSPORTATION PLAN (PTP)

**Major Highway and Road Improvements (Countywide)**

MPO Project Num.	Facility/Project Name		Bicycle Accom.	Type of Work	Project Cost (\$000s)	Prior Years Funding (\$000s)					
Agency Project Num.	From/Location	To/Location	Length (miles)	Remarks							

PW000330	Advanced Traffic Mngmnt. System (A.T.M.S.)			ATMS to provide improved traffic flow	49000	38009	Activity /Phase	Funding Source	Proposed Funding (in \$000s)				
000330				Includes new Traffic Control Center. Prior Years' Funding as follows: \$25,000 for PE, \$37,984,000 for CST.					2012 - 2013	2013 - 2014	2014 - 2015	2015 - 2016	2016 - 2017
							CST	PTP	8,000	2,991	0	0	0

PW000332	Grade Separations			Grade Separations at Various Locations	500	500	Activity /Phase	Funding Source	Proposed Funding (in \$000s)				
000332	Grade Separations at Various Locations			PD&E Study					2012 - 2013	2013 - 2014	2014 - 2015	2015 - 2016	2016 - 2017
								PTP	0	0	0	0	0

PW000333	Reversible Flow Lanes			Variable reverse flow lanes	650	650	Activity /Phase	Funding Source	Proposed Funding (in \$000s)				
000333	at major thoroughfares			Additional corridors may be considered in the future provided funding becomes available.					2012 - 2013	2013 - 2014	2014 - 2015	2015 - 2016	2016 - 2017
								PTP	0	0	0	0	0


<b>Yearly Total</b>	8,000	2,991	0	0	0
<b>5 Year TIP Total</b>	<b>10,991</b>				

NOTE 1: PTP NEIGHBORHOOD IMPROVEMENTS INCLUDE: Modifications of intersections; resurfacing of local and arterial roads; installation / repairs of guardrails; installation of school flashing signals, enhancement of greenways and bikeways, A.D.A. curb cuts / repairs, pavement markings, roadway lighting, traffic calming, traffic signals, and traffic sign replacement / repair. Such improvements also include replacement / repair of sidewalks, repair / installation of drainage and landscape beautification (including community image enhancements) related to the development, construction, operation or maintenance of roads and bridges in the County or to the expansion, operation or maintenance of bus and fixed guideway system.

NOTE 2: PE = Preliminary Engineering; CST = Construction; FS = Feasibility Study.

MIAMI-DADE METROPOLITAN PLANNING ORGANIZATION  
TRANSPORTATION IMPROVEMENT PROGRAM  
PEOPLE'S TRANSPORTATION PLAN (PTP)

**Neighborhood Improvements (Countywide)**

MPO Project Num.	Facility/Project Name		Bicycle Accom.	Type of Work	Project Cost (\$000s)	Prior Years Funding (\$000s)							
Agency Project Num.	From/Location	To/Location	Length (miles)	Remarks			Activity /Phase	Funding Source	Proposed Funding (in \$000s)				
									2012 - 2013	2013 - 2014	2014 - 2015	2015 - 2016	2016 - 2017
PW000440	School Flashing Signals				14800	11042			Proposed Funding (in \$000s)				
000440				Program amended to include dynamic speed feedback signs as added safety feature to promote awareness of speeds around schools.									
							CST	PTP	2,591	1,167	0	0	0
PW000335D	Illuminated Signs			Illuminated signs	5759	5759	Activity /Phase	Funding Source	Proposed Funding (in \$000s)				
000335D													
								PTP	0	0	0	0	0
PW000337	Arterial Roadway Improvements			Resurfacing, sidewalks and drainage on arterial roads	1762	762	Activity /Phase	Funding Source	Proposed Funding (in \$000s)				
000337													
								PTP	500	500	0	0	0
PW000338	Street Light Retrofits			Safety retrofitting of existing street	5910	5910	Activity /Phase	Funding Source	Proposed Funding (in \$000s)				
000338	Various locations			Lighting to meet new safety standards									
								PTP	0	0	0	0	0

NOTE 1: PTP NEIGHBORHOOD IMPROVEMENTS INCLUDE: Modifications of intersections; resurfacing of local and arterial roads; installation / repairs of guardrails; installation of school flashing signals, enhancement of greenways and bikeways, A.D.A. curb cuts / repairs, pavement markings, roadway lighting, traffic calming, traffic signals, and traffic sign replacement / repair. Such improvements also include replacement / repair of sidewalks, repair / installation of drainage and landscape beautification (including community image enhancements) related to the development, construction, operation or maintenance of roads and bridges in the County or to the expansion, operation or maintenance of bus and fixed guideway system.

NOTE 2: PE = Preliminary Engineering; CST = Construction; FS = Feasibility Study.

MIAMI-DADE METROPOLITAN PLANNING ORGANIZATION  
 TRANSPORTATION IMPROVEMENT PROGRAM  
 PEOPLE'S TRANSPORTATION PLAN (PTP)

**Neighborhood Improvements (Countywide)**

PW000339	ADA Sidewalk Improvements		Provide ADA accessibility to bus stops	4383	4383	Activity /Phase	Funding Source	Proposed Funding (in \$000s)						
								2012 - 2013	2013 - 2014	2014 - 2015	2015 - 2016	2016 - 2017		
000339	Various Locations		Completed											
							PTP	0	0	0	0	0		

<b>Yearly Total</b>	<b>3,091</b>	<b>1,667</b>	<b>0</b>	<b>0</b>	<b>0</b>
<b>5 Year TIP Total</b>					<b>4,758</b>

NOTE 1: PTP NEIGHBORHOOD IMPROVEMENTS INCLUDE: Modifications of intersections; resurfacing of local and arterial roads; installation / repairs of guardrails; installation of school flashing signals, enhancement of greenways and bikeways, A.D.A. curb cuts / repairs, pavement markings, roadway lighting, traffic calming, traffic signals, and traffic sign replacement / repair. Such improvements also include replacement / repair of sidewalks, repair / installation of drainage and landscape beautification (including community image enhancements) related to the development, construction, operation or maintenance of roads and bridges in the County or to the expansion, operation or maintenance of bus and fixed guideway system.

NOTE 2: PE = Preliminary Engineering; CST = Construction; FS = Feasibility Study.

MIAMI-DADE METROPOLITAN PLANNING ORGANIZATION  
 TRANSPORTATION IMPROVEMENT PROGRAM  
 PEOPLE'S TRANSPORTATION PLAN (PTP)

Neighborhood Improvements (Countywide)

**TOTAL COSTS - ALL PROJECTS**

		Proposed Funding (in \$000s)				
<b>Yearly Total</b>	2012 - 2013	2013 - 2014	2014 - 2015	2015 - 2016	2016 - 2017	
		<b>87,824</b>	<b>48,085</b>	<b>5,976</b>	<b>0</b>	<b>0</b>
<b>5 Year TIP Total</b>					<b>141,885</b>	

NOTE 1: PTP NEIGHBORHOOD IMPROVEMENTS INCLUDE: Modifications of intersections; resurfacing of local and arterial roads; installation / repairs of guardrails; installation of school flashing signals, enhancement of greenways and bikeways, A.D.A. curb cuts / repairs, pavement markings, roadway lighting, traffic calming, traffic signals, and traffic sign replacement / repair. Such improvements also include replacement / repair of sidewalks, repair / installation of drainage and landscape beautification (including community image enhancements) related to the development, construction, operation or maintenance of roads and bridges in the County or to the expansion, operation or maintenance of bus and fixed guideway system.

NOTE 2: PE = Preliminary Engineering; CST = Construction; FS = Feasibility Study.

# Transportation Improvement Program (TIP)



## PART TWO: 5-YEAR PROJECT LISTING Private Sector



**THIS PAGE INTENTIONALLY LEFT BLANK**





**Fiscal Years 2012/2013 - 2016/2017**

**Transportation Improvement Program**

**Improvements by Private Sector**

**Miami-Dade County Public Works and Waste Management Department**

**Miami-Dade County Public Works and Waste Management Department** is in charge of the Private Sector Improvements Program which addresses road improvement commitments to be made by private developers during the regional and local development approval process.

The improvements listed are necessary to help mitigate traffic impacts of specific large development projects such as Developments of Regional Impact (DRI) and other zoning requests reviewed by the Miami-Dade County Development Impact Committee (DIC) and approved by the Community Zoning Appeals Board (CZAB) or the Board of County Commissioners (BCC). These road improvement commitments are contained in County Commission zoning resolutions and/or documents proffered by development interests to the Commission. In some cases, especially DRI development orders, sketch drawings of the improvements are attached to these legal documents. The last column of the table in this section contains either the Commission Resolution Number or the official record book/page number associated with each improvement.

Unlike other parts of the TIP, the construction of improvements in this section are normally not linked to specific dates, but instead, are usually dependent upon the construction schedule of a specific development project, which can vary considerably according to the market and other conditions.

This section addresses road improvement commitments to be made by private developers as part of the land development process.

**THIS PAGE INTENTIONALLY LEFT BLANK**

MIAMI-DADE METROPOLITAN PLANNING ORGANIZATION  
 TRANSPORTATION IMPROVEMENT PROGRAM  
 IMPROVEMENTS BY PRIVATE SECTOR

Construction in Lieu of Road Impact Fee District 1

MPO Project Num.	Facility/Project Name		Length (miles)	Type of Work	Project Cost (\$000s)	Prior Years Funding (\$000s)	Constr. Year	Compl (Y/N)	Zoning Applicant Name	Commission Res. or Covenant Ord. Pg. #
Agency Project Num.	From/Location	To/Location		Remarks					Zoning Application No.	
PS000025	NW 90 Street		0.25	New construction: 2 lanes			N/A	No	Jannette Apartments	
000025	NW 114 Avenue	NW 112 Avenue								

MIAMI-DADE METROPOLITAN PLANNING ORGANIZATION  
 TRANSPORTATION IMPROVEMENT PROGRAM  
 IMPROVEMENTS BY PRIVATE SECTOR

Construction in Lieu of Road Impact Fee District 4

MPO Project Num.	Facility/Project Name		Length (miles)	Type of Work	Project Cost (\$000s)	Prior Years Funding (\$000s)	Constr. Year	Compl (Y/N)	Zoning Applicant Name	Commission Res. or Covenant Ord. Pg. #
Agency Project Num.	From/Location	To/Location		Remarks					Zoning Application No.	
PS0000013	NW 137 Avenue		0.5	New construction: 4 lanes	1900		N/A	Yes	Beacon Lakes South	Z-11-02
0000013	NW 12 Street	NW 17 Street								
PS0000014	NW 122 Avenue		1	New construction: 2 lanes	2500		N/A	No	Steven D. Robinson (Beacon Lakes DRI)	Z-11-02
0000014	NW 25 Street	NW 41 Street								

MIAMI-DADE METROPOLITAN PLANNING ORGANIZATION  
 TRANSPORTATION IMPROVEMENT PROGRAM  
 IMPROVEMENTS BY PRIVATE SECTOR

Construction in Lieu of Road Impact Fee District 5

MPO Project Num.	Facility/Project Name		Length (miles)	Type of Work	Project Cost (\$000s)	Prior Years Funding (\$000s)	Constr. Year	Compl (Y/N)	Zoning Applicant Name	Commission Res. or Covenant Ord. Pg. #
Agency Project Num.	From/Location	To/Location		Remarks					Zoning Application No.	
PS0000017	SW 137 Avenue		1	Widening: to 6 lanes	100		N/A	No	Gunhild Milner, et al	OR Book 19518, pg. 1218
0000017	Sunset Drive	Kendall Drive		Prior to issuance of first C.O.					Kendall Town Center	

MIAMI-DADE METROPOLITAN PLANNING ORGANIZATION  
TRANSPORTATION IMPROVEMENT PROGRAM  
IMPROVEMENTS BY PRIVATE SECTOR

Subdivision Improvements

MPO Project Num.	Facility/Project Name		Length (miles)	Type of Work	Project Cost (\$000s)	Prior Years Funding (\$000s)	Constr. Year	Compl (Y/N)	Zoning Applicant Name	Commission Res. or Covenant Ord. Pg. #
Agency Project Num.	From/Location	To/Location		Remarks					Zoning Application No.	
PS0000103	SW 147 Avenue		0.25	Additional pavement and markings			N/A	Yes	Villa Capri	
0000103	SW 280 Street	SW 284 Street							T-21693	
PS0000107	SW 117 Avenue (West side)		0.38	2 lanes of 4 lanes divided			N/A	Yes	Silver Palm West	PB 166 Page 31
0000107	SW 236 Street	SW 242 Street								
PS0000108	SW 232 Street (South side)		0.25	4 lanes divided			N/A	Yes	Silver Palm West	PB 166 Page 31
0000108	SW 117 Avenue	SW 119 Avenue								
PS0000110	NW 25 Street (South side)		0.5	2 lanes of 4 lanes divided			N/A	No	Beacon Lake Phase 2	PB 165 Page 80
0000110	NW 127 Avenue	NW 132 Place								
PS0000111	NW 132 Place (East side)		0.5	2 lanes and 1/2 of turn lane			N/A	Yes	Beacon Lake Phase 2	PB 165 Page 80
0000111	NW 17 Street	NW 25 Street								
PS0000113	NW 132 Place (West side)		0.5	2 lanes and 1/2 of turn lane			N/A	No	Panamerican West Business Park	PB 167 Page 15
0000113	NW 17 Street	NW 25 Street								

MIAMI-DADE METROPOLITAN PLANNING ORGANIZATION  
TRANSPORTATION IMPROVEMENT PROGRAM  
IMPROVEMENTS BY PRIVATE SECTOR

Subdivision Improvements

MPO Project Num.	Facility/Project Name		Length (miles)	Type of Work	Project Cost (\$000s)	Prior Years Funding (\$000s)	Constr. Year	Compl (Y/N)	Zoning Applicant Name	Commission Res. or Covenant Ord. Pg. #
Agency Project Num.	From/Location	To/Location		Remarks					Zoning Application No.	
PS0000115	SW 167 Avenue (West side)			Matching existing to the North			N/A	No	Kendall Commons	PB 166 Page 73
0000115	North of SW 96 Street									
PS0000116	SW 96 Street (South side)		0.5	2 lanes and 1/2 of turn lane			N/A	No	Kendall Commons	PB 166 Page 73
0000116	SW 167 Avenue	SW 172 Avenue								
PS0000117	SW 172 Avenue (East side)		0.73	2 lanes and 1/2 of turn lane			N/A	No	Kendall Commons	PB 166 Page 73
0000117	SW 88 Street	SW 96 Street								
PS0000117A	Kendall Dr/SW 88 St.		0.29	Widening to 6 lanes			N/A	No	Kendall Commons	PB 166 Pg 73
0000117A	SW 167 Avenue	SW 162 Avenue								
PS0000120	NW 66 Street		0.5	Full Improvement			N/A	No	Landmark at Doral	
0000120	NW 102 Avenue	NW 107 Avenue		Pending Final Plat approval					T-22078	
PS0000121	NW 102 Avenue (West side)		0.3	2 lanes and 1/2 of turn lane			N/A	No	Landmark at Doral	
0000121	NW 62 Street	NW 67 Street		Pending Final Plat approval					T-22078	

MIAMI-DADE METROPOLITAN PLANNING ORGANIZATION  
TRANSPORTATION IMPROVEMENT PROGRAM  
IMPROVEMENTS BY PRIVATE SECTOR

Subdivision Improvements

MPO Project Num.	Facility/Project Name		Length (miles)	Type of Work	Project Cost (\$000s)	Prior Years Funding (\$000s)	Constr. Year	Compl (Y/N)	Zoning Applicant Name	Commission Res. or Covenant Ord. Pg. #
Agency Project Num.	From/Location	To/Location		Remarks					Zoning Application No.	
PS0000301	SW 167 Avenue		0.13	2 lanes of 4 lanes divided			N/A	No	Interlaken	PB 167 Page 92
0000301	SW 43 Street	SW 44 Street								
PS0000303	SW 280 Street		1.0	Modification of existing improvements			N/A	No	Mandarin Square	
0000303	SW 142 Avenue	SW 152 Avenue		Pending Final Plat approval					T-22106	
PS0000304	SW 167 Avenue		0.1	2 lanes of 4 lanes divided			N/A	No	Century Townhomes at Bird Road	
0000304	SW 42 Street	SW 43 Street		Pending Final Plat approval					T-21761	
PS0000313	SW 232 Street (South side)		0.5	1/2 of R4.4 (R4.4 four lane divided)			N/A	No	MC Estates Subdivision	PB 167 Page 34
0000313	SW 112 Avenue	SW 107 Avenue								
PS0000313A	SW 107 Avenue/SW 107 Court		0.25	R4.4 (R4.4: 4 lane divided)			N/A	No	MC Estates Subdivision	PB 167 Page 34
0000313A	SW 232 Street	SW 236 Street								
PS0000313B	SW 112 Avenue (East side)		0.25	1/2 of R4.4 (R4.4: 4 lane divided) (Coordinate with FDOT)			N/A	No	MC Estates Subdivision	PB 167 Page 34
0000313B	SW 232 Street	SW 236 Street								



MIAMI-DADE METROPOLITAN PLANNING ORGANIZATION  
TRANSPORTATION IMPROVEMENT PROGRAM  
IMPROVEMENTS BY PRIVATE SECTOR

Subdivision Improvements

MPO Project Num.	Facility/Project Name		Length (miles)	Type of Work	Project Cost (\$000s)	Prior Years Funding (\$000s)	Constr. Year	Compl (Y/N)	Zoning Applicant Name	Commission Res. or Covenant Ord. Pg. #
Agency Project Num.	From/Location	To/Location		Remarks					Zoning Application No.	
PS0000315	SW 120 Street (North side)		0.50	2 lanes of 4 lanes divided			N/A	No	Century Gardens at Tamiami	PB 166 Page 99
0000315	SW 152 Avenue	SW 157 Avenue								
PS0000319	SW 117 Avenue (East side)		0.07	2 lanes of 4 lanes divided			N/A	Yes	Borek	PB 166 Page 69
0000319	SW 238 Street	SW 240 Street								
PS0000320	SW 192 Avenue		0.15	2 lanes			N/A	No	Countryside Estates	PB 167 Page 66
0000320	SW 316 Street	SW 318 Street								
PS0000326	NW 137 Avenue		0.25	2 or 4 lanes of 4 lanes divided			N/A	Yes	Beacon Lakes South	PB 168 Page 16
0000326	NW 12 Street	NW 14 Street								
PS0000331	NW 137 Avenue		0.20	2 or 4 lanes of 4 lanes divided			N/A	Yes	Beacon Lakes Northwest	
0000331	NW 14 Street	NW 17 Street		Pending Final Plat approval.					T-22842	
PS0000332	SW 152 Avenue		0.34	2 lanes			N/A	Yes	Venetian Parc	
0000332	SW 173 Street	SW 178 Street		Pending Final Plat approval.					T-22849	

MIAMI-DADE METROPOLITAN PLANNING ORGANIZATION  
 TRANSPORTATION IMPROVEMENT PROGRAM  
 IMPROVEMENTS BY PRIVATE SECTOR

Subdivision Improvements

MPO Project Num.	Facility/Project Name		Length (miles)	Type of Work	Project Cost (\$000s)	Prior Years Funding (\$000s)	Constr. Year	Compl (Y/N)	Zoning Applicant Name	Commission Res. or Covenant Ord. Pg. #
Agency Project Num.	From/Location	To/Location		Remarks					Zoning Application No.	
PS0000334	SW 147 Avenue (East side)		0.09	2 lanes of 4 lanes divided			N/A	No	Dav-Mer Estates	
0000334	SW 21 Street	SW 22 Street		Pending Final Plat approval.					T-22784	

# Transportation Improvement Program (TIP)



## PART TWO: 5-YEAR PROJECT LISTING Airport Development



**THIS PAGE INTENTIONALLY LEFT BLANK**



**Fiscal Years 2012/2013 - 2016/2017**

**Transportation Improvement Program**

**Airport Development Improvements**

**Miami-Dade County Aviation Department**


The Miami-Dade County Transportation Improvement Program includes capital improvements for the Aviation Department for the continued development of Miami International Airport and the General Aviation Administration Airports (GAA - OPF, TMB, X51 & TNT). The funding for this program is primarily from revenue generated by the Aviation Department and from Federal and State grants. Major projects at Miami-Dade County's airports include phases of the following:

	<b><u>Dollars in Million</u></b> <b>(Funded)</b>
MIA - Construction of Park 6 Structural Garage	\$ 63.30
MIA - E-Satellite System Automatic People Mover APM System	\$ 63.00
MIA - Central Terminal Near Terminal Improvements	\$ 41.00
MIA - Pavement Rehabilitation and Overlay of Runway 12/30 & Taxiways P, Q & R	\$ 32.00
MIA - Perimeter Road Widening & Realignment	\$ 24.00
MIA - Concourse E and E Satellite Improvements	\$ 20.70
MIA - Wayfinding and Signage Master Plan Implementation	\$ 17.00
MIA - A380 Gates Modifications	\$ 12.70
MIA - Concourse D East Roof Rehabilitation (Reroofing) Project	\$ 8.00
MIA - Additional Air Cargo Apron in the Westside Cargo Area	\$ 7.00
MIA - Foreign Object Debris (FOD) Detection System	\$ 5.00
OPF - Rehabilitation Runway 9L-27R Taxiways & Aprons	\$ 6.30
<b>TOTAL:</b>	<b>\$ 300.00</b>

**THIS PAGE INTENTIONALLY LEFT BLANK**


**MIAMI-DADE METROPOLITAN PLANNING ORGANIZATION  
TRANSPORTATION IMPROVEMENT PROGRAM  
AVIATION DEVELOPMENT**

(All Projects are at Miami International Airport - MIA and General Aviation Airports)

MPO Project Num.	Facility/Project Name	Type of Work	Project Cost (\$000s)	Prior Years Funding (\$000s)	Construction Year	FDOT Work Program Number	Federal Aid Number					
Agency Project Num.	Detailed Project Description											
	Status	Remarks/Comments										
APL141A	TMB Runway 9R 27L Extension Phase I II	Runway Extension	4453	4321.037	2013	42328919401	3-12-0050-008 and 3-12-0050-009					
L141A	Construction of runway extension to 1000 ft.											
	Construction	Construction of this runway excludes phase 2 FY 13 FDOT funding will be reprogrammed			Activity /Phase	Funding Source	Proposed Funding (in \$000s)					
							2012 - 2013	2013 - 2014	2014 - 2015	2015 - 2016	2016 - 2017	
					CST	LF	1,148	0	0	0	0	
				CST	FDOT	1,148	0	0	0	0		
APN013A	MIA Airfield Improvements for A380	Modify Terminal Building Capacity	40000	0	N/A	423290 1						
N013A	Project is not required due to recent FAA guidelines, therefore funds will be reprogrammed. The project was intended to put in place A380 specifi pavement improvements (widening) for RWYs & TWYs to accommodate the design group VI aircraft at the Airport Design Group V Miami International Airport only if the MDAD requested Modifications of Standards (MOS), basically operationally acceptable waivers are denied by the Federal Aviation Administration (FAA).											
		UPIN PFL0005467			Activity /Phase	Funding Source	Proposed Funding (in \$000s)					
							2012 - 2013	2013 - 2014	2014 - 2015	2015 - 2016	2016 - 2017	
					PLN	FDOT	2,752	0	1,778	0	0	
				PLN	LFF	2,752	0	1,778	0	0		
APPFL0009078	TMB Enlarge the CBP aircraft operations ramp	Extend Taxiway (Capacity)	1000	0	2017	431130 3						
PFL0009078	The current 150 ft X 200 ft size is inadequate for larger aircraft valume of activity during peak holidays. CBP staff has cleared approx 80 aircraft on Jan'10 and 56 aircraft on Jan.1'11 during a 7.5 hr duty day. The current configuration creates congestion with resulting taxiway closures for aircraft parking & safety concerns with movement of CBP inspectors, passengers & crew.											
		UPIN PFL0009078			Activity /Phase	Funding Source	Proposed Funding (in \$000s)					
							2012 - 2013	2013 - 2014	2014 - 2015	2015 - 2016	2016 - 2017	
					CST	FDOT	0	0	0	0	500	
				CST	LFF	0	0	0	0	500		

MIAMI-DADE METROPOLITAN PLANNING ORGANIZATION  
 TRANSPORTATION IMPROVEMENT PROGRAM  
 AVIATION DEVELOPMENT


(All Projects are at Miami International Airport - MIA and General Aviation Airports)

MPO Project Num.	Facility/Project Name	Type of Work	Project Cost (\$000s)	Prior Years Funding (\$000s)	Construction Year	FDOT Work Program Number	Federal Aid Number					
Agency Project Num.	Detailed Project Description											
	Status	Remarks/Comments										
APPFL0009079	TMB Taxiway H Extension	Extend Taxiway (Standards)	3000	0	2017	431130 2						
PFL0009079	Add approx 850 X 50 linear feet of Taxiway H to the East to provide dual parallel taxi way access to enhance capacity & aircraft circulation between Spots 14 & 16 to the existing Runway 27L run up pad.											
		UPIN PFL0009079				Activity /Phase	Funding Source	Proposed Funding (in \$000s)				
								2012 - 2013	2013 - 2014	2014 - 2015	2015 - 2016	2016 - 2017
						CST	LFF	0	0	0	0	1,500
						CST	FDOT	0	0	0	0	1,500
APPFL0009080	TMB Runway 9R 27L Paved Shoulders	Widen Runway (Standards)	1500		2017	431130 1						
PFL0009080	Add paved shoulders to the primary IFR runway 9R-27L. The runway extension project (L141A in 2011) provided for paved shoulders on the westernmost 1000 ft. of runway extension. Additional shoulders should be provided along the remaining 5000 ft. of Runway 9R to minimize FOD, enhance technician safety when working on airfield lighting systems and minimize runway closure time required to conduct routine mowing operations.											
		UPIN No PFL0009080				Activity /Phase	Funding Source	Proposed Funding (in \$000s)				
								2012 - 2013	2013 - 2014	2014 - 2015	2015 - 2016	2016 - 2017
						CST	LFF	0	0	0	0	750
						CST	FDOT	0	0	0	0	750
APPFL0009081	X51 Segmented Circle Overhaul	Improve Utilities	1000		N/A	431127 2						
PFL0009081	The FAA required segmented circle needs to be replaced/improved and is required at a non-towered airport. This provides critical visual indication to pilots overflying the airport of runway traffic pattern flow. (This is not on the ALP)											
		UPIN No PFL0009081				Activity /Phase	Funding Source	Proposed Funding (in \$000s)				
								2012 - 2013	2013 - 2014	2014 - 2015	2015 - 2016	2016 - 2017
						PLN	FDOT	0	0	0	0	500
						PLN	LFF	0	0	0	0	500




MIAMI-DADE METROPOLITAN PLANNING ORGANIZATION  
 TRANSPORTATION IMPROVEMENT PROGRAM  
 AVIATION DEVELOPMENT

(All Projects are at Miami International Airport - MIA and General Aviation Airports)

MPO Project Num.	Facility/Project Name	Type of Work	Project Cost (\$000s)	Prior Years Funding (\$000s)	Construction Year	FDOT Work Program Number	Federal Aid Number					
Agency Project Num.	Detailed Project Description											
	Status	Remarks/Comments										
APPFL0009260	TMB Airport Rescue Fire Fighting ARFF Vehicle	Acquire Aircraft Rescue & Fire Fighting Vehicle	1000	0	N/A	431130 4						
PFL0009260	Primary function of vehicle is to provide an optimum level of ARFF suppression capability throughout the certified rescue & fighting access area for the lowest cost.											
		UPIN no PFL009260			Activity /Phase	Funding Source	Proposed Funding (in \$000s)					
							2012 - 2013	2013 - 2014	2014 - 2015	2015 - 2016	2016 - 2017	
					PLN	LFF	0	0	0	0	500	
					PLN	FDOT	0	0	0	0	500	
APPFL0009261	OPF ATCT Blast Study Mitigation	Conduct Environmental Study	68	68	N/A							
PFL0009261	Conduct an ATCT Blast Study / Mitigation- Project was cancelled											
	Cancelled	UPIN no PFL0009261			Activity /Phase	Funding Source	Proposed Funding (in \$000s)					
							2012 - 2013	2013 - 2014	2014 - 2015	2015 - 2016	2016 - 2017	


MIAMI-DADE METROPOLITAN PLANNING ORGANIZATION  
 TRANSPORTATION IMPROVEMENT PROGRAM  
 AVIATION DEVELOPMENT

(All Projects are at Miami International Airport - MIA and General Aviation Airports)

MPO Project Num.	Facility/Project Name	Type of Work	Project Cost (\$000s)	Prior Years Funding (\$000s)	Construction Year	FDOT Work Program Number	Federal Aid Number					
Agency Project Num.	Detailed Project Description											
	Status	Remarks/Comments										
API132A	MIA Upper Drive Widening	Other: Improve Access	11663	0	N/A	425824 1						
I132A	Widening of the upper vehicular drive by one additional lane in the Central Terminal area.											
	Not viable project	Funding in FY 14 15 16 is currently prgmd in FMs 4258241 4295331 4295334 reprogrammed in FM 4258741			Activity /Phase	Funding Source	Proposed Funding (in \$000s)					
							2012 - 2013	2013 - 2014	2014 - 2015	2015 - 2016	2016 - 2017	
APP254A	MIA Taxiway P from CC E to CC J Rehabilitation	Rehabilitate Taxiway	0	0	N/A	429533 1						
P254A	The project scope and funding was incorporated under the MIA Rwy 12/30 Rehabilitation project.											
	Reprogram	Funding in FY 14 15 16 is currently prgmd in FMs 4258241 4295331 4295334 reprog in FM 4258741			Activity /Phase	Funding Source	Proposed Funding (in \$000s)					
							2012 - 2013	2013 - 2014	2014 - 2015	2015 - 2016	2016 - 2017	
APP257A	MIA Taxiway Q Rehabilitation	Rehabilitate Taxiway	0	0	N/A	429533 4						
P257A	The project scope and funding was incorporated under MIA Rwy 12/30 Rehabilitation project.											
	Reprogram	Funding in FY 14 15 16 is currently prgmd in FMs 4258241 4295331 4295334 will be reprog in FM 4258741 next gaming cycle			Activity /Phase	Funding Source	Proposed Funding (in \$000s)					
							2012 - 2013	2013 - 2014	2014 - 2015	2015 - 2016	2016 - 2017	


MIAMI-DADE METROPOLITAN PLANNING ORGANIZATION  
 TRANSPORTATION IMPROVEMENT PROGRAM  
 AVIATION DEVELOPMENT

(All Projects are at Miami International Airport - MIA and General Aviation Airports)

MPO Project Num.	Facility/Project Name	Type of Work	Project Cost (\$000s)	Prior Years Funding (\$000s)	Construction Year	FDOT Work Program Number	Federal Aid Number					
Agency Project Num.	Detailed Project Description											
	Status	Remarks/Comments										
AP2539181	DISTRCTWIDE AVIATION ADMINISTRATION	PUBLIC TRANS IN-HOUSE SUPPORT			N/A							
2539181												
					Activity /Phase	Funding Source	Proposed Funding (in \$000s)					
							2012 - 2013	2013 - 2014	2014 - 2015	2015 - 2016	2016 - 2017	
					Grants and Miscellaneous	D	130	130	80	80	80	
AP2543871	DISTRCTWIDE AVIATION GRANT MANAGEMENT	PUBLIC TRANS IN-HOUSE SUPPORT			N/A							
2543871												
					Activity /Phase	Funding Source	Proposed Funding (in \$000s)					
							2012 - 2013	2013 - 2014	2014 - 2015	2015 - 2016	2016 - 2017	
					Grants and Miscellaneous	D	30	30	30	25	30	
AP2543921	DISTRCTWIDE AVIATION SAFETY	PUBLIC TRANS IN-HOUSE SUPPORT			N/A							
2543921												
					Activity /Phase	Funding Source	Proposed Funding (in \$000s)					
							2012 - 2013	2013 - 2014	2014 - 2015	2015 - 2016	2016 - 2017	
					Grants and Miscellaneous	D	0	0	35	0	0	


MIAMI-DADE METROPOLITAN PLANNING ORGANIZATION  
 TRANSPORTATION IMPROVEMENT PROGRAM  
 AVIATION DEVELOPMENT

(All Projects are at Miami International Airport - MIA and General Aviation Airports)

MPO Project Num.	Facility/Project Name	Type of Work	Project Cost (\$000s)	Prior Years Funding (\$000s)	Construction Year	FDOT Work Program Number	Federal Aid Number					
Agency Project Num.	Detailed Project Description											
	Status	Remarks/Comments										
AP4295333	MIAMI INT'L AIRPORT	AVIATION PRESERVATION PROJECT			N/A							
4295333												
					Activity /Phase	Funding Source	Proposed Funding (in \$000s)					
							2012 - 2013	2013 - 2014	2014 - 2015	2015 - 2016	2016 - 2017	
					Grants and Miscellaneous	DPTO	0	0	0	375	0	
					Grants and Miscellaneous	LF	0	0	0	375	0	
AP4311271	HOMESTEAD GENERAL	AVIATION PRESERVATION PROJECT			N/A							
4311271												
					Activity /Phase	Funding Source	Proposed Funding (in \$000s)					
							2012 - 2013	2013 - 2014	2014 - 2015	2015 - 2016	2016 - 2017	
					Grants and Miscellaneous	DPTO	0	0	0	0	377	
					Grants and Miscellaneous	LF	0	0	0	0	377	
AP4311272	HOMESTEAD GENERAL OVERHALL SEGMENTED CIRCLE	AVIATION SAFETY PROJECT			N/A							
4311272												
					Activity /Phase	Funding Source	Proposed Funding (in \$000s)					
							2012 - 2013	2013 - 2014	2014 - 2015	2015 - 2016	2016 - 2017	
					Grants and Miscellaneous	DPTO	0	0	0	0	500	
					Grants and Miscellaneous	LF	0	0	0	0	500	


MIAMI-DADE METROPOLITAN PLANNING ORGANIZATION  
TRANSPORTATION IMPROVEMENT PROGRAM  
AVIATION DEVELOPMENT

(All Projects are at Miami International Airport - MIA and General Aviation Airports)

MPO Project Num.	Facility/Project Name	Type of Work	Project Cost (\$000s)	Prior Years Funding (\$000s)	Construction Year	FDOT Work Program Number	Federal Aid Number					
Agency Project Num.	Detailed Project Description											
	Status	Remarks/Comments										
AP4311301	KENDALL TAMIAMI APT	AVIATION PRESERVATION PROJECT			N/A							
4311301												
					Activity /Phase	Funding Source	Proposed Funding (in \$000s)					
							2012 - 2013	2013 - 2014	2014 - 2015	2015 - 2016	2016 - 2017	
					Grants and Miscellaneous	DPTO	0	0	0	0	750	
					Grants and Miscellaneous	LF	0	0	0	0	750	
AP4311302	KENDALL TAMIAMI APT	AVIATION PRESERVATION PROJECT			N/A							
4311302												
					Activity /Phase	Funding Source	Proposed Funding (in \$000s)					
							2012 - 2013	2013 - 2014	2014 - 2015	2015 - 2016	2016 - 2017	
					Grants and Miscellaneous	LF	0	0	0	0	1,500	
					Grants and Miscellaneous	DPTO	0	0	0	0	1,500	
AP4311303	KENDALL TAMIAMI APT	AVIATION PRESERVATION PROJECT			N/A							
4311303												
					Activity /Phase	Funding Source	Proposed Funding (in \$000s)					
							2012 - 2013	2013 - 2014	2014 - 2015	2015 - 2016	2016 - 2017	
					Grants and Miscellaneous	DPTO	0	0	0	0	500	
					Grants and Miscellaneous	LF	0	0	0	0	500	


MIAMI-DADE METROPOLITAN PLANNING ORGANIZATION  
TRANSPORTATION IMPROVEMENT PROGRAM  
AVIATION DEVELOPMENT

(All Projects are at Miami International Airport - MIA and General Aviation Airports)

MPO Project Num.	Facility/Project Name	Type of Work	Project Cost (\$000s)	Prior Years Funding (\$000s)	Construction Year	FDOT Work Program Number	Federal Aid Number					
Agency Project Num.	Detailed Project Description											
	Status	Remarks/Comments										
AP4311304	KENDALL TAMiami APT	AVIATION PRESERVATION PROJECT			N/A							
4311304												
						Activity /Phase	Funding Source	Proposed Funding (in \$000s)				
								2012 - 2013	2013 - 2014	2014 - 2015	2015 - 2016	2016 - 2017
					Grants and Miscellaneous	DPTO	0	0	0	0	500	
					Grants and Miscellaneous	LF	0	0	0	0	500	
AP4312291	MIAMI INT'L AIRPORT NORTHEAST APRON AND DRAINAGE IMPROVEMENTS	AVIATION PRESERVATION PROJECT			N/A							
4312291												
						Activity /Phase	Funding Source	Proposed Funding (in \$000s)				
								2012 - 2013	2013 - 2014	2014 - 2015	2015 - 2016	2016 - 2017
					Grants and Miscellaneous	LF	0	0	0	0	960	
					Grants and Miscellaneous	DPTO	0	0	0	0	960	
AP4312292	MIAMI INT'L AIRPORT CENTRAL BASE PAVEMENT REHABILITATION	AVIATION PRESERVATION PROJECT			N/A							
4312292												
						Activity /Phase	Funding Source	Proposed Funding (in \$000s)				
								2012 - 2013	2013 - 2014	2014 - 2015	2015 - 2016	2016 - 2017
					Grants and Miscellaneous	DPTO	0	0	0	0	500	
					Grants and Miscellaneous	LF	0	0	0	0	500	


MIAMI-DADE METROPOLITAN PLANNING ORGANIZATION  
 TRANSPORTATION IMPROVEMENT PROGRAM  
 AVIATION DEVELOPMENT

(All Projects are at Miami International Airport - MIA and General Aviation Airports)

MPO Project Num.	Facility/Project Name	Type of Work	Project Cost (\$000s)	Prior Years Funding (\$000s)	Construction Year	FDOT Work Program Number	Federal Aid Number					
Agency Project Num.	Detailed Project Description											
	Status	Remarks/Comments										
APB051A	MIA 67th Avenue ROW and NW 36th Street Intersection Improvement	Ground Transportation: Improve Cargo Access Road (Capacity)	7886	3443	N/A	423444 1						
B051A	This project involves the acquisition & demolition of ROW to widen NW 67th Ave to a four-lane connection between a six lane SR 948/NW 36th Street and a four-lane Perimeter Road.											
	Completed	UPIN No PFL0004023			Activity /Phase	Funding Source	Proposed Funding (in \$000s)					
							2012 - 2013	2013 - 2014	2014 - 2015	2015 - 2016	2016 - 2017	
					CST	FDOT	0	0	0	0	0	
				CST	LFF	0	0	0	0	0		
APF117B	MIA Concourse E and E Satellite Improvements	Terminal Development: Improve Terminal Building (Standards)	20700	0	N/A	427758 1						
F117B	The project comprises the installation of all required Life and Safety equipment and components to upgrade the lower levels of CC E & E-Satellite											
	Planning	UPIN No PFL0005464			Activity /Phase	Funding Source	Proposed Funding (in \$000s)					
							2012 - 2013	2013 - 2014	2014 - 2015	2015 - 2016	2016 - 2017	
				PLN	LFF	0	0	4,361	0	0		
				PLN	FDOT	0	0	4,361	0	0		

**MIAMI-DADE METROPOLITAN PLANNING ORGANIZATION  
TRANSPORTATION IMPROVEMENT PROGRAM  
AVIATION DEVELOPMENT**


(All Projects are at Miami International Airport - MIA and General Aviation Airports)

MPO Project Num.	Facility/Project Name	Type of Work	Project Cost (\$000s)	Prior Years Funding (\$000s)	Construction Year	FDOT Work Program Number	Federal Aid Number					
Agency Project Num.	Detailed Project Description											
	Status	Remarks/Comments										
APF175A	MIA Lower Vehicle Drive Ventilation	Improve Utilities	26000	0	N/A	429270 1						
F175A	Provide improvements and equipment necessary to evacuate gasoline and diesel vehicle exhaust emissions and associated odors from the Lower Vehicle Drive (LVD) of the Central Terminal Area.											
	Planning	UPIN No PFL0008459Post CIP				Activity /Phase	Funding Source	Proposed Funding (in \$000s)				
							2012 - 2013	2013 - 2014	2014 - 2015	2015 - 2016	2016 - 2017	
					PLN	LFF	0	2,438	2,438	3,250	0	
					PLN	FAA	0	7,313	7,313	0	0	
				PLN	FDOT	0	0	0	3,250	0		
APH024B3	MIA Pavement Rehabilitation and Overlay of Runway 12/30 and Taxiways P Q R	Runways: Rehabilitate Runway	32000	2176.578	N/A	425874 1						
H024B3	This project rehabilitates MIA Runway 12/30 & Taxiways "P", "Q" & "R". The project includes milling the existing pavement to a depth of 1 inch, followed by 2.5 inches of concrete asphalt and new runway lighting and pavement signage. Received from FDOT FY12 2176578 as reprogrammed funds. Awaiting FAA participation											
	Planning	Awaiting FAA participation in funding thru entitlement funds				Activity /Phase	Funding Source	Proposed Funding (in \$000s)				
							2012 - 2013	2013 - 2014	2014 - 2015	2015 - 2016	2016 - 2017	
					PLN	LF	5,753	6,601	1,785	1,750	0	
				PLN	FDOT	5,753	6,601	1,785	1,750	0		




**MIAMI-DADE METROPOLITAN PLANNING ORGANIZATION  
TRANSPORTATION IMPROVEMENT PROGRAM  
AVIATION DEVELOPMENT**

(All Projects are at Miami International Airport - MIA and General Aviation Airports)


MPO Project Num.	Facility/Project Name	Type of Work	Project Cost (\$000s)	Prior Years Funding (\$000s)	Construction Year	FDOT Work Program Number	Federal Aid Number					
Agency Project Num.	Detailed Project Description											
	Status	Remarks/Comments										
APH024C1	MIA Pavement Rehabilitation and Overlay of RWY 8R/26L Taxiway M and Taxiway N	Runways: Rehabilitate Runway	27593	1614.288	N/A	420483 1	3-12-0049-059-2009 & 3-12-0049-061-2009 & 063					
H024C1	This project involves the pavement rehabilitation and overlay of MIA RWY 8R/26L, including the upgrading of all associated utilities, marking and centerline, edge and holdbar lighting.											
	Completed	UPIN# PFL0004741 FY12 received FDOT funding Multi Yr			Activity /Phase	Funding Source	Proposed Funding (in \$000s)					
							2012 - 2013	2013 - 2014	2014 - 2015	2015 - 2016	2016 - 2017	
					CST	FDOT	0	0	0	0	0	
				CST	LFF	0	0	0	0	0		
APJ104A	MIA Mover DBOM (Design, Build, Operate & Maintain)	Ground Transportation: Construction Terminal People Mover (Capacity)	278274	100919	N/A	405565 1						
J104A	The MIA Mover is an Automated People Mover (APM) system being constructed to service airline passengers, airport employees and other traveling to/from the MIC.											
	Completed	UPIN# PFL0000194			Activity /Phase	Funding Source	Proposed Funding (in \$000s)					
							2012 - 2013	2013 - 2014	2014 - 2015	2015 - 2016	2016 - 2017	
					CST	FDOT	0	0	0	0	0	
				CST	LFF	0	0	0	0	0		

MIAMI-DADE METROPOLITAN PLANNING ORGANIZATION  
TRANSPORTATION IMPROVEMENT PROGRAM  
AVIATION DEVELOPMENT  
(All Projects are at Miami International Airport - MIA and General Aviation Airports)


MPO Project Num.	Facility/Project Name	Type of Work	Project Cost (\$000s)	Prior Years Funding (\$000s)	Construction Year	FDOT Work Program Number	Federal Aid Number					
Agency Project Num.	Detailed Project Description											
	Status	Remarks/Comments										
APK001H	MIA Perimeter Road Widening and Realignment	Modify Access Road (Other)	24000	0	N/A	429271 1						
K001H	The project widens Perimeter Road to a 4-lane median divided road from NW 57th Avenue (Red Road) to a new widened Tamiami Canal bridge, and rerouted to NW 42nd Court onto NW 20th Street with unimpeded access to the MIA Terminal through Central											
	Planning	UPIN No PFL0007529Post CIP				Activity /Phase	Funding Source	Proposed Funding (in \$000s)				
							2012 - 2013	2013 - 2014	2014 - 2015	2015 - 2016	2016 - 2017	
						PLN	FDOT	0	0	0	3,000	963
						PLN	FAA	0	0	0	4,224	4,500
					PLN	LFF	0	0	0	3,000	963	
APK151A	MIA Concourse J Gate 17 A380 Gate Modifications	Terminal Development: Modify Terminal Building (Capacity)	11956	1603.9	2013	420434 1						
K151A	Modify Gate J17 to provide upper deck access to the A380 aircraft as well as 400 Hz PCA and 185 Kva electrical ground power.											
	Completed	UPIN# PFL0004017 FY 13 will be reprogrammed to other project as priority arises				Activity /Phase	Funding Source	Proposed Funding (in \$000s)				
							2012 - 2013	2013 - 2014	2014 - 2015	2015 - 2016	2016 - 2017	
						CST	FDOT	3,500	0	0	0	0
					CST	LFF	3,500	0	0	0	0	

MIAMI-DADE METROPOLITAN PLANNING ORGANIZATION  
 TRANSPORTATION IMPROVEMENT PROGRAM  
 AVIATION DEVELOPMENT

(All Projects are at Miami International Airport - MIA and General Aviation Airports)

MPO Project Num.	Facility/Project Name	Type of Work	Project Cost (\$000s)	Prior Years Funding (\$000s)	Construction Year	FDOT Work Program Number	Federal Aid Number					
Agency Project Num.	Detailed Project Description											
	Status	Remarks/Comments										
APK152A	MIA Concourse H Gate H15 an Satellite E Gate E8 A380 Gate Modifications	Terminal Development: Modify Terminal Building	12700	0	N/A	423290 2						
K152A	Modify Gate H15 to accommodate the Airbus A380.											
	Planning	UPIN# PFL0005468			Activity /Phase	Funding Source	Proposed Funding (in \$000s)					
							2012 - 2013	2013 - 2014	2014 - 2015	2015 - 2016	2016 - 2017	
					PLN	FDOT	0	731	5,650	0	0	
				PLN	LFF	0	731	5,650	0	0		
APN014A	MIA Construction of Park 6 Structural Garage	Buildings: Construct Building	63300	0	N/A	422035 1						
N014A	Construction of the Park "6" Structural Garage with an additional capacity of 1,670 revenue regarding parking spaces connected to existing parking structure and accessible to all MIA Terminals through the Central Collection Plaza.											
	Planning	FY15 includes funds from FM 4232901 in the amount of 1778 and will be reprog next gaming cycle			Activity /Phase	Funding Source	Proposed Funding (in \$000s)					
							2012 - 2013	2013 - 2014	2014 - 2015	2015 - 2016	2016 - 2017	
					PLN	LFF	1,383	6,095	3,152	1,283	4,935	
				PLN	FDOT	1,383	6,095	3,152	1,283	4,935		

MIAMI-DADE METROPOLITAN PLANNING ORGANIZATION  
 TRANSPORTATION IMPROVEMENT PROGRAM  
 AVIATION DEVELOPMENT  
 (All Projects are at Miami International Airport - MIA and General Aviation Airports)


MPO Project Num.	Facility/Project Name	Type of Work	Project Cost (\$000s)	Prior Years Funding (\$000s)	Construction Year	FDOT Work Program Number	Federal Aid Number	
Agency Project Num.	Detailed Project Description							
	Status	Remarks/Comments						

APN102A	MIA Foreign Object Debris (FOD) Detection System		5000	0	N/A	423288 1					
N102A	The installation of an automatic Foreign Object Debris (FOD) detection system to automatically and continuously scan the airfield to detect common runway FOD such as metal objects, glass, plastic, cardboard, birds and wildlife.										
	Planning	UPIN # PFL0006493Post CIP			Activity /Phase	Funding Source	Proposed Funding (in \$000s)				
							2012 - 2013	2013 - 2014	2014 - 2015	2015 - 2016	2016 - 2017
					PLN	FDOT	561	189	0	0	0
					PLN	FAA	0	0	3,500	0	0
					PLN	LFF	561	189	0	0	0

APP246A	MIA Upgrade Terminal PLBs to 400 Hz Pre Conditioned Air	Improve Terminal Building (Standards)	12500	0	N/A	429272 1					
P246A	This project provides Passenger Loading Bridge (PLB) mounted 400 Hz Pre-Conditioned Air (PCA) and 90 KVa Point of Use (POU) 400 Hz ground power (GP) conversion units to accommodate the new emerging B747 & 747-8 aircraft.										
	Planning	UPIN No PFL0008469Post CIP			Activity /Phase	Funding Source	Proposed Funding (in \$000s)				
							2012 - 2013	2013 - 2014	2014 - 2015	2015 - 2016	2016 - 2017
					PLN	FDOT	0	0	0	1,563	0
					PLN	FAA	0	0	7,031	0	0
					PLN	LFF	0	0	2,344	1,563	0


**MIAMI-DADE METROPOLITAN PLANNING ORGANIZATION  
TRANSPORTATION IMPROVEMENT PROGRAM  
AVIATION DEVELOPMENT**

(All Projects are at Miami International Airport - MIA and General Aviation Airports)


MPO Project Num.	Facility/Project Name	Type of Work	Project Cost (\$000s)	Prior Years Funding (\$000s)	Construction Year	FDOT Work Program Number	Federal Aid Number					
Agency Project Num.	Detailed Project Description											
	Status	Remarks/Comments										
APP247A	MIA NT Life Safety Master Plan Improvements 3rd and 4th Floors	Improve Terminal Building (Standards)	12500	0	N/A	429467 1						
P247A	Implementation of Life Master Plan upgrades to the fire notification system (s) (audio and visual alarms) and fire protection (sprinkler system) for 200,000 square feet of usable office space on the 3rd and 4th floors of the North Terminal.											
	Planning	UPIN No PFL0008470Post CIP			Activity /Phase	Funding Source	Proposed Funding (in \$000s)					
							2012 - 2013	2013 - 2014	2014 - 2015	2015 - 2016	2016 - 2017	
					PLN	LFF	0	0	0	3,125	0	
				PLN	FDOT	0	0	0	3,125	0		
APP248A	MIA Central Terminal Near Term Improvements	Improve Terminal Building (Standards)	41500	0	N/A	429269 1						
P248A	The project's scope is to provide upgrades in the general appearance and functionality of the Central Terminal.											
	Planning	UPIN No PFL0003171Post CIP			Activity /Phase	Funding Source	Proposed Funding (in \$000s)					
							2012 - 2013	2013 - 2014	2014 - 2015	2015 - 2016	2016 - 2017	
					PLN	FAA	0	0	0	5,188	2,594	
				PLN	FDOT	0	0	0	1,729	865		
				PLN	LFF	0	0	0	1,729	865		

MIAMI-DADE METROPOLITAN PLANNING ORGANIZATION  
 TRANSPORTATION IMPROVEMENT PROGRAM  
 AVIATION DEVELOPMENT

(All Projects are at Miami International Airport - MIA and General Aviation Airports)

MPO Project Num.	Facility/Project Name	Type of Work	Project Cost (\$000s)	Prior Years Funding (\$000s)	Construction Year	FDOT Work Program Number	Federal Aid Number					
Agency Project Num.	Detailed Project Description											
	Status	Remarks/Comments										
APP249A	MIA Additional Air Cargo Apron in the Westside Cargo Area	Construct Apron (Capacity)	7000		N/A	429264 1						
P249A	The project provides for additional B-747-8 air-cargo freighter aircraft parking capacity in the MIA Westside Cargo Area, by providing a 27,000 square yard flexible pavement hardstand in the footprint of the vacant USPS facility.											
	Planning				Activity /Phase	Funding Source	Proposed Funding (in \$000s)					
							2012 - 2013	2013 - 2014	2014 - 2015	2015 - 2016	2016 - 2017	
					PLN	FDOT	1,225	0	0	0	0	
					PLN	FAA	4,550	0	0	0	0	
				PLN	LFF	1,225	0	0	0	0		
APP252A	MIA E Satellite System Automatic People Mover APM System	Construct Utilities	63000	0	N/A	429315 1						
P252A	The project provides for design and construction for a two-train self propelled APM system to replace the aging and damaged existing APM system for the continued operation of the E-Satellite international gates.											
	Planning				Activity /Phase	Funding Source	Proposed Funding (in \$000s)					
			UPIN No PFL0008466Post CIP				2012 - 2013	2013 - 2014	2014 - 2015	2015 - 2016	2016 - 2017	
					PLN	FAA	0	14,550	10,000	10,000	0	
					PLN	LFF	0	3,557	3,557	3,557	3,557	
				PLN	FDOT	0	0	0	2,425	1,513		

MIAMI-DADE METROPOLITAN PLANNING ORGANIZATION  
 TRANSPORTATION IMPROVEMENT PROGRAM  
 AVIATION DEVELOPMENT  
 (All Projects are at Miami International Airport - MIA and General Aviation Airports)


MPO Project Num.	Facility/Project Name	Type of Work	Project Cost (\$000s)	Prior Years Funding (\$000s)	Construction Year	FDOT Work Program Number	Federal Aid Number	
Agency Project Num.	Detailed Project Description							
	Status	Remarks/Comments						

APP253A	MIA Central Base Pavement Rehabilitation	Rehabilitate Taxiway	4000	0	N/A	431229 2					
P253A	The project involves the pavement rehabilitation and overlay of pavement surfaces, including the upgrading of all associated utilities, lights, electrical circuits, marking and centerline, edge and hold bar lighting, some lime-rock base reconstruction.										
	Planning	UPIN No PFL0008487Post CIP			Activity /Phase	Funding Source	Proposed Funding (in \$000s)				
							2012 - 2013	2013 - 2014	2014 - 2015	2015 - 2016	2016 - 2017
					PLN	LFF	0	0	0	0	500
					PLN	FDOT	0	0	0	0	500
					PLN	FAA	0	0	0	0	3,000

APP255A	MIA Taxiway T Rehabilitation	Rehabilitate Taxiway	4000	0	N/A	429533 2					
P255A	The project involves the pavement rehabilitation and overlay of pavement surfaces, including the upgrading of all associated utilities, lights, electrical circuits, marking and centerline, edge and hold bar lighting, some lime-rock base reconstruction.										
	Planning	UPIN No PFL0008475Post CIP			Activity /Phase	Funding Source	Proposed Funding (in \$000s)				
							2012 - 2013	2013 - 2014	2014 - 2015	2015 - 2016	2016 - 2017
					PLN	FAA	0	0	0	3,000	0
					PLN	FDOT	0	0	0	500	0
					PLN	LFF	0	0	0	500	0

MIAMI-DADE METROPOLITAN PLANNING ORGANIZATION  
 TRANSPORTATION IMPROVEMENT PROGRAM  
 AVIATION DEVELOPMENT


(All Projects are at Miami International Airport - MIA and General Aviation Airports)

MPO Project Num.	Facility/Project Name	Type of Work	Project Cost (\$000s)	Prior Years Funding (\$000s)	Construction Year	FDOT Work Program Number	Federal Aid Number					
Agency Project Num.	Detailed Project Description											
	Status	Remarks/Comments										
APP256A	MIA Taxiway S Rehabilitation	Rehabilitate Taxiway	3000	0	N/A	429533 3						
P256A	The project involves the pavement rehabilitation and overlay of pavement surfaces, including the upgrading of all associated utilities, lights, electrical circuits, marking and centerline, edge and hold bar lighting, some lime-rock base reconstruction.											
	Planning	UPIN No PFL0008477Post CIP			Activity /Phase	Funding Source	Proposed Funding (in \$000s)					
							2012 - 2013	2013 - 2014	2014 - 2015	2015 - 2016	2016 - 2017	
					PLN	FDOT	0	0	0	375	0	
					PLN	FAA	0	0	0	2,250	0	
				PLN	LFF	0	0	0	375	0		
APP258A	MIA Cargo City Bldg 716 Apron Rehabilitation	Rehabilitate Apron	5000	0	N/A	429534 1						
P258A	The project involves the pavement rehabilitation and overlay of pavement surfaces, including the upgrading of all associated utilities, lights, electrical circuits, marking and centerline, edge and hold bar lighting, some lime-rock base reconstruction.											
	Planning				Activity /Phase	Funding Source	Proposed Funding (in \$000s)					
							2012 - 2013	2013 - 2014	2014 - 2015	2015 - 2016	2016 - 2017	
					PLN	FAA	0	0	0	3,750	0	
					PLN	FDOT	0	0	0	625	0	
				PLN	LFF	0	0	0	625	0		




MIAMI-DADE METROPOLITAN PLANNING ORGANIZATION  
 TRANSPORTATION IMPROVEMENT PROGRAM  
 AVIATION DEVELOPMENT

(All Projects are at Miami International Airport - MIA and General Aviation Airports)

MPO Project Num.	Facility/Project Name	Type of Work	Project Cost (\$000s)	Prior Years Funding (\$000s)	Construction Year	FDOT Work Program Number	Federal Aid Number					
Agency Project Num.	Detailed Project Description											
	Status	Remarks/Comments										
APP259A	MIA CC E and F Taxiway and Apron Rehabilitation	Rehabilitate Apron	3000	0	N/A	429534 2						
P259A	The project involves the pavement rehabilitation and overlay of pavement surfaces, including the upgrading of all associated utilities, lights, electrical circuits, marking and centerline, edge and hold bar lighting, some lime-rock base reconstruction.											
	Planning	UPIN No PFL0008484Post CIP			Activity /Phase	Funding Source	Proposed Funding (in \$000s)					
							2012 - 2013	2013 - 2014	2014 - 2015	2015 - 2016	2016 - 2017	
					PLN	FAA	0	0	0	2,250	0	
					PLN	LFF	0	0	0	375	0	
				PLN	FDOT	0	0	0	375	0		
APP261A	MIA Northeast Base Building 871 through Building 896 Apron and Drainage Improvements	Rehabilitate Apron	23000	0	2017	431229 1						
P261A	The project involves the pavement rehabilitation and overlay of pavement surfaces, including the upgrading of all associated utilities, lights, electrical circuits, marking and centerline, edge and hold bar lighting, some lime-rock base reconstruction.											
	Planning	UPIN No PFL0008486Post CIP			Activity /Phase	Funding Source	Proposed Funding (in \$000s)					
							2012 - 2013	2013 - 2014	2014 - 2015	2015 - 2016	2016 - 2017	
					CST	FAA	0	0	0	0	5,750	
					CST	LFF	0	0	0	0	958	
				CST	FDOT	0	0	0	0	958		


MIAMI-DADE METROPOLITAN PLANNING ORGANIZATION  
 TRANSPORTATION IMPROVEMENT PROGRAM  
 AVIATION DEVELOPMENT

(All Projects are at Miami International Airport - MIA and General Aviation Airports)

MPO Project Num.	Facility/Project Name	Type of Work	Project Cost (\$000s)	Prior Years Funding (\$000s)	Construction Year	FDOT Work Program Number	Federal Aid Number					
Agency Project Num.	Detailed Project Description											
	Status	Remarks/Comments										
APP262A	MIA Fuel Tanker Parking Facility	Construct Parking Lot (Non-Revenue/Non-hub and MAP only)	6000	0	N/A	429532 1						
P262A	This project will provide for the construction of a new state of the art fuel tanker parking facility located in the MIA West Cargo area.											
	Planning	UPIN No PFL 0008471Post CIP			Activity /Phase	Funding Source	Proposed Funding (in \$000s)					
							2012 - 2013	2013 - 2014	2014 - 2015	2015 - 2016	2016 - 2017	
					PLN	FDOT	0	0	0	750	0	
					PLN	LFF	0	0	0	750	0	
				PLN	FAA	0	0	0	4,500	0		
APP264A	MIA Terminal Roof Drains	Rehabilitate Terminal Building (Standards)	4700	0	N/A	429531 1						
P264A	The project provides for installation of additional roof drains on the MIA Terminal roof to compensate for the roof drains and scuppers that have been blocked or removed by new construction and Terminal additions over the last four decades.											
	Planning	UPIN No PFL0008468Post CIP			Activity /Phase	Funding Source	Proposed Funding (in \$000s)					
							2012 - 2013	2013 - 2014	2014 - 2015	2015 - 2016	2016 - 2017	
					PLN	LFF	0	0	0	588	0	
					PLN	FDOT	0	0	0	588	0	
				PLN	FAA	0	0	0	3,525	0		

MIAMI-DADE METROPOLITAN PLANNING ORGANIZATION  
 TRANSPORTATION IMPROVEMENT PROGRAM  
 AVIATION DEVELOPMENT

(All Projects are at Miami International Airport - MIA and General Aviation Airports)


MPO Project Num.	Facility/Project Name	Type of Work	Project Cost (\$000s)	Prior Years Funding (\$000s)	Construction Year	FDOT Work Program Number	Federal Aid Number	
Agency Project Num.	Detailed Project Description							
	Status	Remarks/Comments						

APP267A	MIA Wayfinding and Signage Master Plan Implementation	Improve Airport Miscellaneous Improvements	17000	0	N/A	420435 1					
P267A	The project involves the implementation of the Wayfinding & Signage Master Plan related to the rebranding of the terminals as North, Central & South.										
	Planning	UPIN No PFL0004679Post CIP			Activity /Phase	Funding Source	Proposed Funding (in \$000s)				
							2012 - 2013	2013 - 2014	2014 - 2015	2015 - 2016	2016 - 2017
					PLN	FAA	2,600	0	0	0	0
					PLN	FDOT	2,027	4,603	0	0	0
					PLN	LFF	2,027	4,603	0	0	0


APPFL0008586	MIA Concourse D East Roof Rehabilitation Reroofing Project	Rehabilitate Terminal Building (Standards)	8000	4303.25	N/A	429265 1	3-12-0049-064-2011				
PFL0008586	The project involves the phased tear-off (demolition) of the existing roof to the roof deck from the former CC "B" Atrium to the eastern extremity of CC "A" (an estimated 18,861 sq. yards).										
	Design	Project Q042A UPIN No PFL0008586Post CIP			Activity /Phase	Funding Source	Proposed Funding (in \$000s)				
							2012 - 2013	2013 - 2014	2014 - 2015	2015 - 2016	2016 - 2017
					PLN	LFF	0	0	0	0	0
					PLN	FAA	0	0	0	0	0
					PLN	FDOT	0	0	0	0	0

MIAMI-DADE METROPOLITAN PLANNING ORGANIZATION  
 TRANSPORTATION IMPROVEMENT PROGRAM  
 AVIATION DEVELOPMENT

(All Projects are at Miami International Airport - MIA and General Aviation Airports)


MPO Project Num.	Facility/Project Name	Type of Work	Project Cost (\$000s)	Prior Years Funding (\$000s)	Construction Year	FDOT Work Program Number	Federal Aid Number					
Agency Project Num.	Detailed Project Description											
	Status	Remarks/Comments										
APP024A	Purchase and Installation of GPS Landing System at MIA, OPF and TMB Airports	Equipment: Acquire Equipment	2750	0	N/A	429530 1						
P024A	GPS focuses its service on the airport area for precision approach, departure procedures and terminal area operations.											
	Planning	UPIN# PFL0007694			Activity /Phase	Funding Source	Proposed Funding (in \$000s)					
							2012 - 2013	2013 - 2014	2014 - 2015	2015 - 2016	2016 - 2017	
					PLN	FAA	0	0	0	2,062	0	
					PLN	FDOT	0	0	0	344	0	
					PLN	LFF	0	0	0	344	0	

MIAMI-DADE METROPOLITAN PLANNING ORGANIZATION  
TRANSPORTATION IMPROVEMENT PROGRAM  
AVIATION DEVELOPMENT  
(All Projects are at Miami International Airport - MIA and General Aviation Airports)


MPO Project Num.	Facility/Project Name	Type of Work	Project Cost (\$000s)	Prior Years Funding (\$000s)	Construction Year	FDOT Work Program Number	Federal Aid Number					
Agency Project Num.	Detailed Project Description											
	Status	Remarks/Comments										
API111B	X51 Security Project	Security Enhancements (EDS)	1529	0	N/A	427756 1						
I111B	X-51 (Homestead General) security project involving access control and surveillance.											
	Planning	UPIN# PFL0007655			Activity /Phase	Funding Source	Proposed Funding (in \$000s)					
							2012 - 2013	2013 - 2014	2014 - 2015	2015 - 2016	2016 - 2017	
					PLN	FDOT	0	0	765	0	0	
					PLN	LFF	0	0	765	0	0	
APK027A	X51 Runway 18/36 Flexible Pavement Rehab	Runway: Rehab Runway	755	0	N/A	431127 1						
K027A	This project will provide pavement milling and P-401 overlay on runway 18/36 at Homestead General Aviation . The milling should be to a depth of 1 inch and strengthening with 2.5 inch of P-401 asphalt for flexible pavement on Runway 18/36 at the airport.											
	Planning	UPIN#: PFL0007657			Activity /Phase	Funding Source	Proposed Funding (in \$000s)					
							2012 - 2013	2013 - 2014	2014 - 2015	2015 - 2016	2016 - 2017	
					PLN	FDOT	0	0	0	0	377	
					PLN	LFF	0	0	0	0	377	
APN056A	X51 EIS for Extension of Runway 18/36	Planning: Conduct Environmental Study	200	0	N/A	429529 1						
N056A	Conduct Environmental Study for EIS for Extension of Runway 18/36											
	Planning	UPIN# PFL0007663			Activity /Phase	Funding Source	Proposed Funding (in \$000s)					
							2012 - 2013	2013 - 2014	2014 - 2015	2015 - 2016	2016 - 2017	
					PLN	FDOT	0	0	0	100	0	
					PLN	LFF	0	0	0	100	0	

MIAMI-DADE METROPOLITAN PLANNING ORGANIZATION  
 TRANSPORTATION IMPROVEMENT PROGRAM  
 AVIATION DEVELOPMENT


(All Projects are at Miami International Airport - MIA and General Aviation Airports)

MPO Project Num.	Facility/Project Name	Type of Work	Project Cost (\$000s)	Prior Years Funding (\$000s)	Construction Year	FDOT Work Program Number	Federal Aid Number					
Agency Project Num.	Detailed Project Description											
	Status	Remarks/Comments										
APK036A	OPF Rehab of Rigid Apron Pavement in the area of Bldg 101, 102 and 103	Apron: Construct Apron (Standards)	6000	0	N/A	422317 2						
K036A	This project will replace the underlying base and the severely cracked and weathered PCC apron slabs in the area of Bldg. 101, 102, and 103. To meet standards.											
	Planning	UPIN#: PFL0003270 Reprogramm funding for FY 13			Activity /Phase	Funding Source	Proposed Funding (in \$000s)					
							2012 - 2013	2013 - 2014	2014 - 2015	2015 - 2016	2016 - 2017	
					PLN	LFF	0	1,115	855	0	0	
				PLN	FDOT	0	1,115	855	0	0		
AP0149A	OPF Rehabilitate Runway 9L-27R Taxiways and Aprons	Runways: Rehabilitate Runway	6321	0	N/A	422317 1						
O149A	Project to provide pavement milling and overlays on runway, taxiways and aprons as required by the Pavement Management System.											
	Planning	UPIN# PFL0005861			Activity /Phase	Funding Source	Proposed Funding (in \$000s)					
							2012 - 2013	2013 - 2014	2014 - 2015	2015 - 2016	2016 - 2017	
					PLN	LFF	0	0	1,598	0	0	
				PLN	FDOT	0	0	1,598	0	0		

MIAMI-DADE METROPOLITAN PLANNING ORGANIZATION  
 TRANSPORTATION IMPROVEMENT PROGRAM  
 AVIATION DEVELOPMENT  
 (All Projects are at Miami International Airport - MIA and General Aviation Airports)


MPO Project Num.	Facility/Project Name	Type of Work	Project Cost (\$000s)	Prior Years Funding (\$000s)	Construction Year	FDOT Work Program Number	Federal Aid Number				
Agency Project Num.	Detailed Project Description										
	Status	Remarks/Comments									
APP266A	OPF Taxiway Repair	Rehabilitate Taxiway	110	0	N/A	429268 1					
P266A	The project involves the pavement rehabilitation and overlay of pavement surfaces, including the upgrading of all associated utilities, lights, electrical circuits, marking and centerline, edge and hold bar lighting, some lime-rock base reconstruction.										
	Planning	UPIN No PFL0008458Post CIP			Activity /Phase	Funding Source	Proposed Funding (in \$000s)				
							2012 - 2013	2013 - 2014	2014 - 2015	2015 - 2016	2016 - 2017
					PLN	LFF	0	0	41	138	0
					PLN	FDOT	0	0	0	138	0
					PLN	FAA	0	0	784	0	0

MIAMI-DADE METROPOLITAN PLANNING ORGANIZATION  
TRANSPORTATION IMPROVEMENT PROGRAM  
AVIATION DEVELOPMENT  
(All Projects are at Miami International Airport - MIA and General Aviation Airports)

MPO Project Num.	Facility/Project Name	Type of Work	Project Cost (\$000s)	Prior Years Funding (\$000s)	Construction Year	FDOT Work Program Number	Federal Aid Number					
Agency Project Num.	Detailed Project Description											
	Status	Remarks/Comments										
APG046A	TNT Replacement of RWY 9 ILS Approach Lighting System with MALSR	Other: install miscellaneous NAVAIDS/Approach Aids	344	0	N/A	425872 1						
G046A	Upgrade by replacing the existing ALS which has reached its useful life cycle and has become unreliable.											
	Planning	UPIN#: PFL0000957			Activity /Phase	Funding Source	Proposed Funding (in \$000s)					
							2012 - 2013	2013 - 2014	2014 - 2015	2015 - 2016	2016 - 2017	
					PLN	FAA	89	0	0	0	0	
					PLN	FDOT	0	125	0	0	0	
					PLN	LFF	0	125	0	0	0	
				PLN	LFF	5	0	0	0	0		
APK026A	TNT Restriping of pavement markings on runway, connectors and taxiways	Runways: Rehabilitate Runway	25	0	N/A	427754 1						
K026A	Project consists of the restriping of all markings on the existing runways, connectors and taxiways.											
	Planning	UPIN# PFL0000667			Activity /Phase	Funding Source	Proposed Funding (in \$000s)					
							2012 - 2013	2013 - 2014	2014 - 2015	2015 - 2016	2016 - 2017	
					PLN	FDOT	0	0	13	0	0	
				PLN	LFF	0	0	12	0	0		



**MIAMI-DADE METROPOLITAN PLANNING ORGANIZATION**  
**TRANSPORTATION IMPROVEMENT PROGRAM**  
**AVIATION DEVELOPMENT**  
 (All Projects are at Miami International Airport - MIA and General Aviation Airports)

MPO Project Num.	Facility/Project Name	Type of Work	Project Cost (\$000s)	Prior Years Funding (\$000s)	Construction Year	FDOT Work Program Number	Federal Aid Number	
Agency Project Num.	Detailed Project Description							
	Status	Remarks/Comments						

APK031A	TMB Relocate Airfield Rotating Beacon	Other: install miscellaneous NAVAIDS/Approach Aids	290	0	N/A	425873 1											
K031A	Relocation of the existing airfield rotating beacon to the westside of the airfield.																
	Planning	UPIN#: PFL0000963			Activity /Phase	Funding Source	Proposed Funding (in \$000s)										
							<table border="1"> <tr> <th>2012 - 2013</th> <th>2013 - 2014</th> <th>2014 - 2015</th> <th>2015 - 2016</th> <th>2016 - 2017</th> </tr> <tr> <td>0</td> <td>145</td> <td>0</td> <td>0</td> <td>0</td> </tr> </table>	2012 - 2013	2013 - 2014	2014 - 2015	2015 - 2016	2016 - 2017	0	145	0	0	0
2012 - 2013	2013 - 2014	2014 - 2015	2015 - 2016	2016 - 2017													
0	145	0	0	0													
					PLN	FDOT	0 145 0 0 0										
					PLN	LFF	0 145 0 0 0										

<b>Yearly Total</b>	<b>44,102</b>	<b>67,226</b>	<b>77,066</b>	<b>86,576</b>	<b>56,894</b>
<b>5 Year TIP Total</b>	<b>331,864</b>				

**THIS PAGE INTENTIONALLY LEFT BLANK**

# Transportation Improvement Program (TIP)



## PART TWO: 5-YEAR PROJECT LISTING Multimodal Port Development (Seaport)



**THIS PAGE INTENTIONALLY LEFT BLANK**



**Fiscal Years 2012/2013 - 2016/2017**

**Transportation Improvement Program**

**Multimodal Seaport Development**

**Dante B. Fascell Port of Miami-Dade (“Port of Miami”)**

## **TRANSPORTATION IMPROVEMENT PROGRAM STRATEGY**

The Transportation Improvement Program (TIP) for the PortMiami (Port), known as the Cruise Capital of the World and the Cargo Gateway of the Americas, is comprised of a total of \$395 million in funded projects over the next five years. The Seaport Department’s TIP for Fiscal Years 2013-2017 reflects the Port’s in-progress strategy of optimizing land use and enhancing throughput capacity to meet the demands of the cargo and cruise industries. As part of the Capital Development Program, the Port is dedicated to continue to meet industry demands by supporting the following Capital Improvement Projects:

- Miami Harbor Phase III Dredge
- PortMiami Tunnel
- Intermodal and Rail Reconnections
- Cargo Container Yards
- Cruise Terminals and Parking
- Gantry Cranes
- Seaport Security

The Port continues to aggressively seek grant funding from local, state and federal sources. This year’s TIP reflects support from Department of Transportation (DOT), Maritime Administration (MARAD) with \$22.7 million in Tiger II Discretionary grant funds for the support of the Intermodal and Rail Reconnection project. The Florida Department of Transportation (FDOT) continues to support Port infrastructure projects with \$55.8 million joint participation agreement executed last fiscal year for the Miami Harbor Phase III project. The U.S. Department of Homeland Security provides support for security projects under the Port Security Grant Programs. These agencies and the Port’s partners continue to be part of the established goals to support the program to accommodate larger ships.

### **Miami Harbor Phase III Dredge**

The PortMiami obtained Congressional Authorization through the Water Resources Development Act of 2007 for Phase III of the Miami Harbor Dredging project. At -50' feet, the port will be able to double its cargo capacity and accommodate the Post Panamax ships being built.

### **Port Miami Tunnel**

This project, led by FDOT and supported by the City of Miami and the Port, will directly connect POM to I-395. The tunnel will alleviate congestion by diverting a significant portion of traffic from downtown streets, since the Port only current access/egress is through the Port Boulevard Bridge which intersects downtown.

### **Intermodal and Rail Reconnection**

This project, led by the POM, has three components. 1) The rehabilitation of the Rail Bridge which connects the Port Miami to the mainland. 2) The construction of additional on-port rail lines and gantry system. 3) The construction of an on-port Intermodal Apron.

### **Cargo Container Yards**

As part of its contracts with the cargo terminal operators, the Port is committed to improving drainage and pavement in the terminals as well as constructing two new seawalls over the next several years.

### **Cruise Terminals and Parking**

Cruise terminal improvements are preparing the Port for larger cruise ships. These projects include upgrading existing terminals D&E and F&G.

### **Gantry Cranes**

The Port currently has nine rail mounted gantry cranes and intends to increase capacity by purchasing an additional four cranes, for a total of thirteen. To prepare for the additional cranes, the Port must upgrade the crane rails by strengthening the foundation and constructing tie downs, stow pins and construction of curved rail.

### **Seaport Security**

Security continues to be an item of national significance; therefore the Port of Miami operates under the Title 33 Code of Federal Regulations (CFR) Part 105 and receives support from the Department of Homeland Security (DHS) to fund security projects eligible under the Port Security Grants Program (PSGP).

MIAMI-DADE METROPOLITAN PLANNING ORGANIZATION  
 TRANSPORTATION IMPROVEMENT PROGRAM  
 MIAMI-DADE SEAPORT DEPARTMENT  
 (All Projects are located at the Seaport, unless otherwise noted)

MPO Project Num.	Facility/Project Name	Type of Work	Project Cost (\$000s)	Prior Years Funding (\$000s)	Construction Year	FDOT Work Program Number	PORT MIAMI							
Agency Project Num.	Detailed Project Description													
	Status	Remarks/Comments												
SP642930	PORT MIAMI	Cruise Terminal J Improvements	9039	2853	N/A									
642930	Upgrade and remodel CT J to attract luxury cruises.													
		This project is budgeted in FY18		Activity /Phase	Funding Source	Proposed Funding (in \$000s)								
				CST	FSJLD	2012 - 2013	2013 - 2014	2014 - 2015	2015 - 2016	2016 - 2017	0	0	0	0

MIAMI-DADE METROPOLITAN PLANNING ORGANIZATION  
TRANSPORTATION IMPROVEMENT PROGRAM  
MIAMI-DADE SEAPORT DEPARTMENT  
(All Projects are located at the Seaport, unless otherwise noted)

MPO Project Num.	Facility/Project Name	Type of Work	Project Cost (\$000s)	Prior Years Funding (\$000s)	Construction Year	FDOT Work Program Number	PORT MIAMI
Agency Project Num.	Detailed Project Description						
	Status	Remarks/Comments					

SP642390	PORT MIAMI	Mass Notification System	2722	2672	2013						
642390	IT/Security Related Project										
		Funding from: Department of Homeland Security / Port Security Grant Program			Activity /Phase	Funding Source	Proposed Funding (in \$000s)				
							2012 - 2013	2013 - 2014	2014 - 2015	2015 - 2016	2016 - 2017
					PE/CST	FED FOR	0	0	0	0	0
					CST	FSJLD	50	0	0	0	0

SP642780	PORT MIAMI	Intermodal and Rail Reconnection Project	27567	12189	N/A						
642780	1)Rehabilitation of the bascule bridge.2)Construction of on port-Rail Lines and Gantry System.3)Construction of an Intermodal Apron.										
	Planning and Designing	TIGER II Discretionary Grant with US DOT			Activity /Phase	Funding Source	Proposed Funding (in \$000s)				
							2012 - 2013	2013 - 2014	2014 - 2015	2015 - 2016	2016 - 2017
					PE/CST	FED D	13,778	0	0	0	0
					PE/CST	FSJLD	1,200	400	0	0	0



MIAMI-DADE METROPOLITAN PLANNING ORGANIZATION  
TRANSPORTATION IMPROVEMENT PROGRAM  
MIAMI-DADE SEAPORT DEPARTMENT  
(All Projects are located at the Seaport, unless otherwise noted)

MPO Project Num.	Facility/Project Name	Type of Work	Project Cost (\$000s)	Prior Years Funding (\$000s)	Construction Year	FDOT Work Program Number	PORT MIAMI				
Agency Project Num.	Detailed Project Description										
	Status	Remarks/Comments									
SP6433531	PORT MIAMI	Gantry Container Cranes	43195	10436	N/A	43112619401					
6433531	Purchase, installation of 4 new Super Post-Panamax cranes to increase cargo throughput capacity and meet future market demands.										
	design completed	FDOT participation in FY12 in the amount of 2880000			Activity /Phase	Funding Source	Proposed Funding (in \$000s)				
						2012 - 2013	2013 - 2014	2014 - 2015	2015 - 2016	2016 - 2017	
				OTHER	FDOT	1,055	0	0	0	0	
				CAP	FSJLD	24,414	4,294	2,552	444	0	
SP643560	PORT MIAMI	Gantry Berth Reinforcements	4670	1685	N/A						
643560	Reinforce gantry crane areas for the purchase of new cranes.										
	Design				Activity /Phase	Funding Source	Proposed Funding (in \$000s)				
						2012 - 2013	2013 - 2014	2014 - 2015	2015 - 2016	2016 - 2017	
				CAP	FSJLD	2,925	0	0	0	0	
SP644010	PORT MIAMI	Cargo Gateway Security Systems	12000	3650	N/A	4296761 & 429676					
644010	Improvements throughout the Cargo Gates include.Modernization of gates, Inbound and Outbound additional lanes, It related projects, Gate Canopies, Gate Consolidation, Cargo Gate Greenlanes.										
	under construction	FDOT participation in prior years			Activity /Phase	Funding Source	Proposed Funding (in \$000s)				
						2012 - 2013	2013 - 2014	2014 - 2015	2015 - 2016	2016 - 2017	
				CAP	FSJLD	2,327	1,917	2,117	0	600	
				PE/CST	DOT DDF	1,389	0	0	0	0	

MIAMI-DADE METROPOLITAN PLANNING ORGANIZATION  
TRANSPORTATION IMPROVEMENT PROGRAM  
MIAMI-DADE SEAPORT DEPARTMENT  
(All Projects are located at the Seaport, unless otherwise noted)

MPO Project Num.	Facility/Project Name	Type of Work	Project Cost (\$000s)	Prior Years Funding (\$000s)	Construction Year	FDOT Work Program Number	PORT MIAMI							
Agency Project Num.	Detailed Project Description													
	Status	Remarks/Comments												
SP644300	PORT MIAMI	Terminal Bulkhead Future	40000	0	N/A									
644300	Bulkheads upgrades Bays 0-65 Seawall Rehabilitation.													
	Design						Activity /Phase	Funding Source	Proposed Funding (in \$000s)					
									2012 - 2013	2013 - 2014	2014 - 2015	2015 - 2016	2016 - 2017	
							CAP	FSJLD	0	0	15,000	13,000	12,000	
SP644520	PORT MIAMI	Container Yard Improvements -	39125	22099	N/A	4183081 & 420534								
644520	Redevelopmnet of the container yard area. To include rehab, upgrades, relocation and/or extension of wharves & bulkheads.													
	Under Construction	FDOT prior year funds from FY05 through FY11						Activity /Phase	Funding Source	Proposed Funding (in \$000s)				
									2012 - 2013	2013 - 2014	2014 - 2015	2015 - 2016	2016 - 2017	
							CAP	FSJLD	1,892	7,956	7,178	0	0	
							CAP	FDOT	0	0	0	0	0	
SP644710	PORT MIAMI	Cruise Terminal D & E Upgrades	15499	13736	N/A	42419519401								
644710	Upgrade terminals to berth new class of ship in order to meet future growth demands.													
	underway	Prior year FDOT funding FY09						Activity /Phase	Funding Source	Proposed Funding (in \$000s)				
									2012 - 2013	2013 - 2014	2014 - 2015	2015 - 2016	2016 - 2017	
							CAP	FSJLD	1,763	0	0	0	0	

MIAMI-DADE METROPOLITAN PLANNING ORGANIZATION  
TRANSPORTATION IMPROVEMENT PROGRAM  
MIAMI-DADE SEAPORT DEPARTMENT  
(All Projects are located at the Seaport, unless otherwise noted)

MPO Project Num.	Facility/Project Name	Type of Work	Project Cost (\$000s)	Prior Years Funding (\$000s)	Construction Year	FDOT Work Program Number	PORT MIAMI				
Agency Project Num.	Detailed Project Description										
	Status	Remarks/Comments									
SP645020	PORT MIAMI	Cruise Terminal F & G upgrades	17065	7463	N/A						
645020	Remodeling of the Cruise Terminal F and G.										
	Design	Other local funding is the Tenant		Activity /Phase	Funding Source	Proposed Funding (in \$000s)					
						2012 - 2013	2013 - 2014	2014 - 2015	2015 - 2016	2016 - 2017	
				PE/CST	FSJLD	8,602	0	0	0	0	
				OTHER	L	1,000	0	0	0	0	
SP645320	PORT MIAMI	Crane Electrification	2550	1550	N/A						
645320	Complete electrification of Seaport cranes										
	Construction	Project Funded in prior year by the Environmental Protection Agency - EPA #: DE-95455910		Activity /Phase	Funding Source	Proposed Funding (in \$000s)					
						2012 - 2013	2013 - 2014	2014 - 2015	2015 - 2016	2016 - 2017	
				CAP	FSJLD	0	0	0	0	0	
SP645430	PORT MIAMI	Infrastructure Improvements	57435	10875	N/A						
645430	Upgrades to accommodate industry demand for passenger and cargo. Including but not limited to Security, IT and various infrastructure projects at the Port of Miami.										
	under construction	DHS funding in support of Port security projects		Activity /Phase	Funding Source	Proposed Funding (in \$000s)					
						2012 - 2013	2013 - 2014	2014 - 2015	2015 - 2016	2016 - 2017	
				CAP	FSJLD	10,470	10,230	8,430	12,430	5,000	

MIAMI-DADE METROPOLITAN PLANNING ORGANIZATION  
TRANSPORTATION IMPROVEMENT PROGRAM  
MIAMI-DADE SEAPORT DEPARTMENT  
(All Projects are located at the Seaport, unless otherwise noted)

MPO Project Num.	Facility/Project Name	Type of Work	Project Cost (\$000s)	Prior Years Funding (\$000s)	Construction Year	FDOT Work Program Number	PORT MIAMI							
Agency Project Num.	Detailed Project Description													
	Status	Remarks/Comments												
SP646300	PORT MIAMI	Cargo Bulkhead Rehabilitation	24772	5736	2013									
646300	Bays 148-177 Seawall Upgrades													
	Design						Activity /Phase	Funding Source	Proposed Funding (in \$000s)					
							CST	FSJLD	2012 - 2013	2013 - 2014	2014 - 2015	2015 - 2016	2016 - 2017	
									2,967	8,439	2,147	5,483	0	
SP647710	PORT MIAMI	Bulkhead Improvements (South Channel)	65819	41906	N/A	42053419402								
647710	Strengthen Bulkhead areas prior to Dredge III project.													
	Construction	FDOT Participation in FY 12						Activity /Phase	Funding Source	Proposed Funding (in \$000s)				
							CAP	FSJLD	2012 - 2013	2013 - 2014	2014 - 2015	2015 - 2016	2016 - 2017	
									20,000	3,913	0	0	0	
SP649730	PORT MIAMI	Dredging Phase III	202473	79676	2013	25445229401								
649730	Dredge Port of Miami South Fisherman Channel to depth of 50 feet to increase capacity for larger ships.													
	Preconstruction Engineering and Design PED	Partially funded by FDOT						Activity /Phase	Funding Source	Proposed Funding (in \$000s)				
							CST	DOT DDF	2012 - 2013	2013 - 2014	2014 - 2015	2015 - 2016	2016 - 2017	
							CST	FSJLD	28,053	37,500	10,264	3,633	0	
									0	0	0	0	0	
									25,847	17,500	0	0	0	

MIAMI-DADE METROPOLITAN PLANNING ORGANIZATION  
TRANSPORTATION IMPROVEMENT PROGRAM  
MIAMI-DADE SEAPORT DEPARTMENT  
(All Projects are located at the Seaport, unless otherwise noted)

MPO Project Num.	Facility/Project Name	Type of Work	Project Cost (\$000s)	Prior Years Funding (\$000s)	Construction Year	FDOT Work Program Number	<b>PORT MIAMI</b>
Agency Project Num.	Detailed Project Description						
	Status	Remarks/Comments					

SP649870	PORT MIAMI	Seaport Tunnel	155000	100000	2014		
649870	This project improves access/egress to the POM.						
	Engineering	Project in partnership with the Florida Department of Transportation			Activity /Phase	Funding Source	Proposed Funding (in \$000s)
							2012 - 2013    2013 - 2014    2014 - 2015    2015 - 2016    2016 - 2017
					CST	FSJLD	0    55,000    0    0    0

<b>Yearly Total</b>	<b>147,732</b>	<b>147,149</b>	<b>47,688</b>	<b>34,990</b>	<b>17,600</b>
<b>5 Year TIP Total</b>					<b>395,159</b>

**THIS PAGE INTENTIONALLY LEFT BLANK**

# Transportation Improvement Program (TIP)



## PART TWO: 5-YEAR PROJECT LISTING Miami-Dade Transit Agency - Public Transit



**THIS PAGE INTENTIONALLY LEFT BLANK**





**Fiscal Years 2012/2013 - 2016/2017**  
**Transportation Improvement Program**  
**Multimodal Transit Improvements**  
**Miami-Dade Transit**

**SPECIFIC ASPECTS OF THE PROGRAM**

The FY 2013 Transportation Improvement Program includes funding over the next five years for the following projects:

**Urban Corridor Development:** State Transit Corridor Program funds will be used for the continuation of several successful South Miami-Dade Busway routes as well as the Flagler MAX route, the Busway MAX, and the I-95 Dade-Broward Express route.

**ROUTINE REPLACEMENT AND ENHANCEMENT**

**Metrorail Replacement:** The Board of County Commissioners (Board) and the Citizens' Independent Transportation Trust (CITT) in March 2008 approved the \$401 million procurement of 136 new vehicles for replacing the existing fleet of vehicles. These vehicles will reach the end of their useful life of 30 years when delivery of the new vehicles commence as projected in 2014. A Request for Proposals (RFP No. 654) was issued March 31, 2009. The new vehicles will feature the latest technologies applicable to rapid transit heavy rail vehicles including electric AC traction motors and inverter drives, roof mounted HVAC, bike racks, Wi-Fi, digital Passenger Information System (PIS) and many other technological advances which will significantly improve passenger comfort, efficient maintenance and operations. Car manufacturers Alstom, AnsaldoBreda, and CAF submitted proposals on September 25, 2009. The Miami-Dade Transit (MDT) Project Team completed evaluation of the proposals and negotiations with the two responsive proposers in August 2010. The Department of Procurement Management (DPM), a division of the Internal Services Department, completed its Responsibility Reviews and the then County Manager recommended AnsaldoBreda to the BCC for contract award. A protest was filed by CAF against the Manager's award recommendation February 2011. The protest was resolved by a hearing examiner in favor of the County in March 2011. CAF then filed an appeal to the FTA against the hearing examiners ruling and the FTA ruled in favor of CAF in November 2011 and issued instructions to the County to review the Best And Final Offer (BAFO) proposals for CAF and AnsaldoBreda and eliminate violations of FTA regulations regarding Geographical Preferences (FTA Circular 4220.1F). The Mayor issued instructions to reconvene the Negotiating Committee in order to correct the violations of FTA regulations. The committee was reconvened in December 2011 and reviewed the BAFO proposals and upheld their decision to for awarding the Contract to AnsaldoBreda after all FTA issues were addressed. The revised memorandum to recommend award to the selected car builder is currently being finalized by DPM. Notice to Proceed is scheduled for mid 2012 with delivery of the first vehicles to commence in the last quarter of 2014.

## Multimodal Transit Improvements

**Metromover Replacement:** MDT awarded a contract on January 24, 2006, to Bombardier Transportation for the purchase of 29 Mover vehicles. The first part of the contract was to replace the existing Metromover Phase I vehicles. All 12 Phase I replacement vehicles have been delivered, tested and commissioned to revenue service. The warranty period for the twelve (12) Phase I replacement expired in March 2010.

On May 6, 2008, the Board approved the County Manager's recommendation to purchase the optional Phase II seventeen (17) new Metromover replacement vehicles that were included in the contract with Bombardier. The CITT forwarded a favorable recommendation on this amendment during its March 26, 2008, meeting. Notice to Proceed for the seventeen (17) Phase II vehicle option was issued effective July 17, 2008. Ten of the 17 Phase II vehicles ordered have been received by MDT and delivery of the remaining seven is expected to be completed by the end of March 2012.

**Bus Replacement:** MDT continues its bus replacement program. In FY 11, MDT replaced forty-three (43) buses that reduce fuel expenditures and green house gas emissions. Estimated fuel saving of 25% or 2,471 gallons and estimated carbon reduction of 24.3 Metric Tons (53,612 pounds) of CO2 per year, are projected per hybrid bus.

Funding for this program was provided through various sources including the People's Transportation Plan (PTP), Florida Department of Transportation (FDOT) and Federal funding sources. MDT obtained delivery of thirteen (13) 40-foot diesel/electric hybrid buses for fleet replacement in August 2010. These buses were put into service in the fall of 2010. In addition, twenty-five (25) 60-foot diesel/electric hybrid buses are currently in service – sixteen (16) are being used on the inter-county I-95 Dade-Broward Express bus route and nine on the Kendall Cruiser bus route. These twenty-five (25) buses were put into service in the summer of 2010. MDT also obtained delivery of five (5) 40-foot diesel/electric hybrids which were put into service in early 2011.

As per the FTA bus retirement criteria (500,000 miles / 12 service life) the following quantities of buses are required:

Year	Bus Replacement		Bus Enhancement		Total Replacement/Enhancements	
	(40 ft)	(60 ft)	(40 ft)	(60 ft)	(40 ft)	(60 ft)
2012	93	0	6	8	99	8
2013	95	0	2	20	97	20
2014	110	0	12	9	122	9
2015	100	0	3	7	103	7
2016	110	0	1	10	111	10

## Multimodal Transit Improvements

The procurement of hybrid buses for replacements and enhancements would not only be an improvement to mass transit but would promote the County's long term outcomes towards state of good repair, economic competitiveness, livability, sustainability, safety, jobs creation and economic stimulus. However, due to budgetary constraints, MDT has not made a decision if it will continue to purchase diesel-electric hybrid buses or clean diesel buses.

**Kendall Enhanced Bus (Kendall Cruiser):** On June 28, 2010, the Kendall Cruiser limited-stop route opened to provide frequent weekday rush-hour service along Kendall Drive between the Dadeland North Metrorail station and SW 162<sup>nd</sup> Avenue. The service features stylized 60-foot diesel/electric hybrid buses with free Wi-Fi service. The cost to the rider is \$2.35 per boarding. MDT is also providing a new Bus Tracker system that allows passengers to check next bus arrival times via the Internet or on web-enabled mobile devices. This route also benefits from Transit Signal Priority (TSP) along the corridor.

**Safety and Security:** Funding is programmed to purchase security equipment to continue upgrades and installations of closed circuit camera television systems (CCTV) and its respective software components, and to continue the replacement of fire detection and reporting systems. MDT's commitment to the safety and security of the MDT system, patrons, and employees are the highest of priorities. Therefore, staff has completed the installation of digital monitoring equipment at several key locations throughout MDT. In an effort to further complement its existing security infrastructure, MDT continues to aggressively add state-of-the art technology to both reduce crime and to aid law enforcement in proactively securing and safeguarding the system. FDOT Rule 14-15.017(2.2.1), however, prevents us from disclosing these improvements/installations in greater detail.

**Dadeland South Intermodal Station:** The Dadeland South Intermodal Station project includes facility improvements to the parking garage, roadways, signage, fencing, painting, landscaping, canopy, escalators and lighting up-grades. The estimated completion date is September 2013.

**Park and Ride Sites:** Miami-Dade Transit (MDT) continues to plan and construct additional park-and-ride facilities designed to address parking demand from transit patrons throughout Miami-Dade County.

### **SERVING THE SOUTH MIAMI-DADE BUSWAY:**

**SW 344th Street:** MDT is planning to build a 266 space parking lot with bus bays and shelters, located west of the southern end of the Busway between NW 2<sup>nd</sup> Avenue and NW 3<sup>rd</sup> Avenue at 344<sup>th</sup> Street (Palm Drive), in Florida City. Currently MDT is in the process of purchasing properties and working on relocations. This facility has an anticipated opening in the summer of 2013.

**Quail Roost Drive:** MDT is pursuing the purchase of approximately 3 acres of vacant property adjacent to the Busway (located between SW 184<sup>th</sup> Street and SW 186<sup>th</sup> Street) on which a park-and-ride lot would be constructed. It is estimated that the lot would have approximately

## Multimodal Transit Improvements

279 parking spaces and six kiss-and-ride spaces. The facility will include fencing, landscaping, lighting and a canopy for waiting passengers. This facility has an anticipated opening in the summer of 2015.

### SERVING OTHER BUS ROUTES:

**SW 127th Avenue / Kendall Drive:** MDT is planning to construct a park-and-ride lot on approximately 2.8 acres at the southeast corner of SW 88<sup>th</sup> Street (Kendall Drive) and SW 127<sup>th</sup> Avenue with about 160 spaces. This park-and-ride will serve the Kendall Cruiser which began service in June 2010. This facility has an anticipated opening in early 2014.

**SW 88th Street/Kendall Drive and SW 150th Avenue:** On June 28, 2010, MDT opened a new 109 space park-and-ride lot to provide free, convenient parking for customers who commute using the Kendall Cruiser bus route. This park-and-ride is currently being leased from the property owner. However, MDT is pursuing the Right-of-Way Acquisition, Design, and Construction of a park-and-ride directly adjacent to this location.

**Douglas Road Metrorail Station:** MDT is planning to repair and restore the park-and-ride lot under the Metrorail guideway located just south of the Douglas Road Station. Procurement of the construction contractor for this lot, with approximately 50 spaces, started June 2011. MDT is awaiting the 2011 IRP Bond to be issued for the Construction Phase.

**NW 27th Avenue and NW 215th Street:** A 14-acre vacant parcel adjacent to the intersection of the Turnpike and NW 27<sup>th</sup> Avenue has been identified as a strategic park-and-ride location for the NW 27<sup>th</sup> Avenue Enhanced Bus Service project. Up to 350 parking spaces are proposed for this facility which would serve the northern most station for new enhanced bus or Bus Rapid Transit (BRT) service in the corridor. This park-and-ride also provides strategic transit-oriented development (TOD) opportunities. This facility is anticipated to open in late 2017.

**SW 8th Street and SW 147th Avenue:** An 8-acre vacant parcel on the SW corner of the intersection at SW 8<sup>th</sup> Street and SW 147<sup>th</sup> Avenue has been identified as a strategic park-and ride location for the SR 836 Express Enhanced Bus Service project. Up to 350 parking spaces are proposed for this facility which would serve the western most station for the new enhanced bus or BRT service in the corridor. This park-and-ride lot also provides strategic transit-oriented development (TOD) opportunities. The estimated completion date is late 2017.

### OTHER TRANSIT FACILITIES

**Northeast Transit Hub Enhancements (NETHE):** Since determining that the Northeast Passenger Activity Center (NEPAC) project was no longer feasible, MDT identified an alternative project which includes transit hub improvements at two existing transit hubs – the Mall at NE 163<sup>rd</sup> Street and Aventura Mall. Both of these transit hubs serve the northeast portion of the County and are major destinations with important bus connections, but each has multiple deficiencies. The Northeast Transit Hub Enhancements (NETHE) will upgrade both transit

## Multimodal Transit Improvements

hub sites to improve bus and passenger access as well as upgrade area drainage, lighting, signage, shelters and other station area amenities. The completion date is estimated for November 2014.

**NW 7th Avenue Transit Village (NW 7th Avenue / NW 62nd Street):** This proposed Miami-Dade Transit joint development project is expected to provide space for an enhanced transit facility within the context of an active, mixed-use development including space for housing, community-serving activities and functions in addition to retail use. The project includes 25 park-and-ride spaces. This project was advertised in August 2010. Relocation activities are on-going. Developer selection and ground lease went before the Board and was approved in March 2011. The FTA approved the lease for the project in June 2011 and the BCC approved the commencement date for the project on August 2011. The estimated completion date is August 2015.

**Pedestrian Overpass at University Metrorail Station:** This project encompasses the construction of a Pedestrian Overpass over US-1/South Dixie Highway at Mariposa Court, at the University Metrorail Station. This overpass is a low profile pedestrian bridge structure comprised of two vertical circulation towers providing access/egress to the pedestrian bridge that spans across US-1/South Dixie Highway. One tower is located at the southwest corner of Mariposa Court, directly across from the University Metrorail Station. The other tower is located to the west of US-1/South Dixie Highway between the Metrorail guideway and US-1/South Dixie Highway. The project is expected to be completed by April 2014.

## **RAPID TRANSIT CORRIDOR DEVELOPMENT**

**Airport Link Metrorail Extension Project (f/k/a Miami Intermodal Center (MIC) - Earlington Heights Connector):** Miami-Dade County broke ground on a 2.4-mile extension of Metrorail that will extend from the existing Earlington Heights Station at 2100 NW 41 Street along State Road 112 to the Miami Intermodal Center (MIC), the County's future central transportation hub under construction next to the Miami International Airport (MIA). This Miami-Dade Transit project includes a multilevel station at the MIC featuring landscaping, an entry plaza and other passenger amenities. The MIC will serve as a central transfer point for Metrorail, Metrobus, Tri-Rail, Amtrak, Greyhound, tour buses, taxi cabs, and rental cars. An automated people mover is already in service, connecting the MIC to the MIA. This project will provide residents and visitors with direct Metrorail access to MIA. With this project, Miami-Dade County joins the ranks of major metropolitan areas around the world with rapid transit connections to their airports. Estimated project cost is \$506 million, with scheduled construction completion date of spring 2012 and revenue service is expected to commence in the summer 2012.

## **INCREMENTAL IMPROVEMENTS**

**North Corridor (NW 27th Avenue Enhanced Bus):** Miami-Dade Transit is pursuing incremental improvements along the NW 27th Avenue corridor by providing approximately 13 miles of enhanced bus service from the MIC at Miami International Airport to NW 215th Street. The project will feature specially-branded diesel/electric hybrid articulated buses as well as strategic park-and-ride lot locations. This project is in

## Multimodal Transit Improvements

the planning phase. Phase 1 is expected to be complete in June 2012 and consists of short-term service with 15-minute peak/30-minute mid-day headways using five new 40-foot diesel-electric hybrid buses and two existing fleet buses, transit signal priority, Wi-Fi, and real-time “Where is the Bus?” information.

Phase 2 is expected to be complete in 2017 and consists of long-term service with 10-minute peak/20 minute mid-day headways using 11 new 60-foot articulated diesel/electric hybrid buses, transit signal priority, robust stations, Wi-Fi, real-time “Where is the Bus?” information, branding of buses and stations, and an end-of-the-line park-and-ride/bus terminal station at NW 27<sup>th</sup> Avenue and NW 215<sup>th</sup> Street.

**East-West Corridor (SR 836 Express Enhanced Bus):** MDT is pursuing incremental improvements along the SR 836 corridor by providing approximately 13 miles of enhanced bus service from SW 8th Street/SW 147th Avenue to the MIC at Miami International Airport. Phase 1 is expected to begin in late 2012 and features short-term service with 15-minute headways using existing fleet buses.

Revenue service is anticipated in 2017 as part of Phase 2 and includes long term service with 10 minute headways using 11 new 60-foot articulated diesel-electric hybrid buses, transit signal priority, robust stations, Wi-Fi, real-time “Where is the Bus?” information, branding of buses and stations, and an end-of-the-line park-and-ride/bus terminal station at SW 8<sup>th</sup> Street and SW 147<sup>th</sup> Avenue.

MIAMI-DADE METROPOLITAN PLANNING ORGANIZATION  
TRANSPORTATION IMPROVEMENT PROGRAM

MIAMI-DADE TRANSIT



MPO Project Num.	Facility/Project Name	Type of Work	Project Cost (\$000s)	Prior Years Funding (\$000s)	Construction Year	FDOT Work Program Number					
Agency Project Num.	Detailed Project Description										
	Status	Remarks/Comments									
TA0000001	Orange Line	Metrorail Extension	1332568	94099	N/A	4210434					
0000001	13 miles of enhanced bus service along NW 27th Avenue from the MIC to NW 215th Street Full Federal and State contribution requested.										
	Planning	Peoples Transportation Plan; received initial federal earmark for Orange Line in FY 06FTA 2011 earmark 4million with LF 1millionProject has been pushed out.			Activity /Phase	Funding Source	Proposed Funding (in \$000s)				
							2012 - 2013	2013 - 2014	2014 - 2015	2015 - 2016	2016 - 2017
					ADM	FTA 5309	4,000	0	0	0	0
					ADM	LF	1,000	0	0	0	0
TA0000006	Capitalization of Preventive Maintenance	Capital Maintenance	507.099	74.333	N/A	4236321, 4257651, 4280501, 4289821, 4289822					
0000006											
	Ongoing				Activity /Phase	Funding Source	Proposed Funding (in \$000s)				
							2012 - 2013	2013 - 2014	2014 - 2015	2015 - 2016	2016 - 2017
					CAP	FTA 5307	46,305	48,620	51,051	53,604	56,284
					CAP	FTA 5309	15,435	16,208	17,071	17,868	18,761
					CAP	LOGT	15,688	15,845	16,003	16,163	16,325

MIAMI-DADE METROPOLITAN PLANNING ORGANIZATION  
TRANSPORTATION IMPROVEMENT PROGRAM

MIAMI-DADE TRANSIT



MPO Project Num.	Facility/Project Name	Type of Work	Project Cost (\$000s)	Prior Years Funding (\$000s)	Construction Year	FDOT Work Program Number				
Agency Project Num.	Detailed Project Description									
	Status	Remarks/Comments								
TA0000007	Park and Ride at S.W. 344 Street and Busway	Park & Ride Lot	10808	10808	2013	4204571, 4204581				
0000007	Acquire, construct & operate a Park and Ride facility at SW 344 St. Prior years' funding: FDOT (\$4682), FTA (\$2510) and PTP (\$3616)									
	Construction	Construct Park & Ride facility.			Activity /Phase	Funding Source	Proposed Funding (in \$000s)			
						2012 - 2013	2013 - 2014	2014 - 2015	2015 - 2016	2016 - 2017
TA0000009	Passenger Amenities and Transit Enhancements	Capital Equipment and Improvements	3.673	0.545	N/A	4289822, 4236321, 4257651, 4280501, 4289821				
0000009	Replace signage, install bicycle-related amenities, supplement other projects related to passenger enhancements as defined by FTA.									
	Ongoing			Activity /Phase	Funding Source	Proposed Funding (in \$000s)				
						2012 - 2013	2013 - 2014	2014 - 2015	2015 - 2016	2016 - 2017
				CAP	FTA 5307	475	479	484	489	494
TA0000015	Buses	Purchase Vehicles	51354	22140	N/A	4207931 (BRT/SUL); 4226758 (S. Miami-Dade Busway); 4226751 (Biscayne BRT)				
0000015	Purchase buses for route expansion/enhancements									
	Ongoing	Funds for FM# 4207931 were removed in FY10-13 per page 26 of the FDOT variance report. Funds for FM# 4226758 in FY 2012 were changed from TRIP to CIGP per FDOT variance report page 28. Prior year FTA fund \$13,845 for I95 Managed Lanes			Activity /Phase	Funding Source	Proposed Funding (in \$000s)			
						2012 - 2013	2013 - 2014	2014 - 2015	2015 - 2016	2016 - 2017
				CAP	FDOT	10,020	952	0	0	0
				CAP	FTA 5309	1,700	0	0	0	0
				CAP	PTP Bond	10,020	952	680	2,850	2,040



MIAMI-DADE METROPOLITAN PLANNING ORGANIZATION  
TRANSPORTATION IMPROVEMENT PROGRAM

MIAMI-DADE TRANSIT



MPO Project Num.	Facility/Project Name	Type of Work	Project Cost (\$000s)	Prior Years Funding (\$000s)	Construction Year	FDOT Work Program Number					
Agency Project Num.	Detailed Project Description										
	Status	Remarks/Comments									
TA0000016	Fare Collection System	Acquisition of fare collection equipment	62648	60972	N/A	N/A					
0000016	Purchase and install universal fare collection equipment for Rail, Mover and Bus. Fare media to be compatible with Broward, Palm Beach and South Florida Regional Transportation Authority systems.										
	Installation	Peoples Transportation Plan Amendment October 2003			Activity /Phase	Funding Source	Proposed Funding (in \$000s)				
							2012 - 2013	2013 - 2014	2014 - 2015	2015 - 2016	2016 - 2017
					CAP	PTP Bond	0	0	0	0	0
TA0000017	Central Control Overhaul: Metrorail/Metromover	Purchase / Installation: central control system	26280	14540	N/A	4146981					
0000017	Modernize central control system in Government Center for Metrorail and Metromover.										
	construction	Peoples Transportation Plan Amendment October 2003 Prior year FDOT \$2,686			Activity /Phase	Funding Source	Proposed Funding (in \$000s)				
							2012 - 2013	2013 - 2014	2014 - 2015	2015 - 2016	2016 - 2017
					CAP	PTP Bond	11,740	0	0	0	0
TA0000022	Rail Vehicle Replacement	Replace existing rail cars	375786	59176	N/A	N/A					
0000022	Rail vehicle mid-life modernization of 136 car fleet.										
	Solicitation	Peoples Transportation Plan			Activity /Phase	Funding Source	Proposed Funding (in \$000s)				
							2012 - 2013	2013 - 2014	2014 - 2015	2015 - 2016	2016 - 2017
					CAP	PTP Bond	25,881	39,552	75,986	#####	56,510

MIAMI-DADE METROPOLITAN PLANNING ORGANIZATION  
TRANSPORTATION IMPROVEMENT PROGRAM

MIAMI-DADE TRANSIT



MPO Project Num.	Facility/Project Name	Type of Work	Project Cost (\$000s)	Prior Years Funding (\$000s)	Construction Year	FDOT Work Program Number						
Agency Project Num.	Detailed Project Description											
	Status	Remarks/Comments										
TA0000026	Bus Tools and Equipment	Acquire bus maintenance tools	1701	240	N/A	4236321, 4257651, 4280501, 4289821, 4289822						
0000026	Acquire tools and equipment for repair and maintenance of buses and existing garage facilities.											
	Ongoing					Activity /Phase	Funding Source	Proposed Funding (in \$000s)				
								2012 - 2013	2013 - 2014	2014 - 2015	2015 - 2016	2016 - 2017
						CAP	FTA 5307	265	278	292	307	0
TA0000028	Metromover Vehicle Replacement (Phase 2)	Capital Equipment Replacement	37462	37333	N/A	N/A						
0000028	Replace 17 mover vehicles											
	Acquisition					Activity /Phase	Funding Source	Proposed Funding (in \$000s)				
								2012 - 2013	2013 - 2014	2014 - 2015	2015 - 2016	2016 - 2017
						CAP	PTP Bond	129	0	0	0	0
TA0000029	Earlington Heights - Miami Intermodal Center Extension	Metrorail Extension	506529	500644	N/A	4179941						
0000029	Extend Metrorail west and south 2.4 miles from the Earlington Heights Metrorail Station to the Miami Intermodal Center.											
	Right of Way / Construction	Peoples Transportation Plan. Prior year FDOT funding \$101m.				Activity /Phase	Funding Source	Proposed Funding (in \$000s)				
								2012 - 2013	2013 - 2014	2014 - 2015	2015 - 2016	2016 - 2017
						CAP	PTP Bond	0	0	0	0	0

MIAMI-DADE METROPOLITAN PLANNING ORGANIZATION  
TRANSPORTATION IMPROVEMENT PROGRAM

MIAMI-DADE TRANSIT



MPO Project Num.	Facility/Project Name	Type of Work	Project Cost (\$000s)	Prior Years Funding (\$000s)	Construction Year	FDOT Work Program Number					
Agency Project Num.	Detailed Project Description										
	Status	Remarks/Comments									
TA0000033	Metrorail Test Track	Construction	18287	7614	N/A	N/A					
0000033	Install test track for vehicle safety inspections under acceleration conditions.										
	Planning	Peoples Transportation Plan Amendment October 2003			Activity /Phase	Funding Source	Proposed Funding (in \$000s)				
							2012 - 2013	2013 - 2014	2014 - 2015	2015 - 2016	2016 - 2017
					CAP	PTP Bond	7,959	2,714	0	0	0
TA0000034	Metrorail - Fixed Guideway Bridge Inspection	Construction	8126	3376	N/A	4051333, 4051334					
0000034	Capital maintenance of existing guideway.										
	Ongoing				Activity /Phase	Funding Source	Proposed Funding (in \$000s)				
							2012 - 2013	2013 - 2014	2014 - 2015	2015 - 2016	2016 - 2017
					CAP	FTAT	1,000	1,000	1,000	1,000	1,000
					CAP	LF	250	250	250	250	250
TA0000038	NW 7th Avenue and NW 62nd Street Passenger Activity Center	Construct New and improve existing Passenger Activity Centers	10295	7697	N/A	4236321, 4257651, 4280501, 4289821					
0000038	Acquire site, construct bus transfer facility and participate in joint development of Transit Hub at NW 7 Avenue and NW 62 Street.										
	Site Acquisition	Includes retail, office and affordable housing development project through Miami-Dade Empowerment Trust. Prior year FTA Toll Rev credits \$466; prior year FDOT funding \$7697To be funded with 100 percent FTA fundingFY07 FY08 FTA awarded			Activity /Phase	Funding Source	Proposed Funding (in \$000s)				
							2012 - 2013	2013 - 2014	2014 - 2015	2015 - 2016	2016 - 2017
					CAP	FTA 5309	1,849	300	300	149	0

MIAMI-DADE METROPOLITAN PLANNING ORGANIZATION  
TRANSPORTATION IMPROVEMENT PROGRAM

MIAMI-DADE TRANSIT



MPO Project Num.	Facility/Project Name	Type of Work	Project Cost (\$000s)	Prior Years Funding (\$000s)	Construction Year	FDOT Work Program Number
Agency Project Num.	Detailed Project Description					
	Status	Remarks/Comments				

TA0000050	ADA Improvements and Equipment	ADA Accessibility	1701	240	N/A	4289822, 4236321, 4257651, 4280501, 4289821					
0000050	Provide capital improvements at all facilities as required to maintain compliance with the Americans with Disabilities Act: Overall project includes ADA upgrades to Phase 1 of Busway. Prior year FTA funding: \$447k										
		FTA 5307 Formula Funding			Activity /Phase	Funding Source	Proposed Funding (in \$000s)				
							2012 - 2013	2013 - 2014	2014 - 2015	2015 - 2016	2016 - 2017
					CAP	FTA 5307	265	278	292	307	307
					CAP	FTRC	0	0	0	0	0

TA0000051	Security and Safety Equipment	Acquire capital equipment, design and construct security related improvements	5667	1544	N/A	4289822, 4236321, 4257651, 4280501, 4289821					
0000051	Security and emergency preparedness facilities and equipment including bulk fuel storage, see through trash cans, cctv, IT backup, access control, etc.										
	Equipment acquisition	FTA 5307 funding is the 1% requirement.			Activity /Phase	Funding Source	Proposed Funding (in \$000s)				
							2012 - 2013	2013 - 2014	2014 - 2015	2015 - 2016	2016 - 2017
					CAP	LOGT	697	0	0	0	0
					CAP	FTA 5307	544	571	600	630	661
					CAP	FDOT	697	0	0	0	0

MIAMI-DADE METROPOLITAN PLANNING ORGANIZATION  
TRANSPORTATION IMPROVEMENT PROGRAM

MIAMI-DADE TRANSIT



MPO Project Num.	Facility/Project Name	Type of Work	Project Cost (\$000s)	Prior Years Funding (\$000s)	Construction Year	FDOT Work Program Number				
Agency Project Num.	Detailed Project Description									
	Status	Remarks/Comments								
TA0000054	Park and Ride Lot Kendall Drive	Construction of Park & Ride Facility	2760	2760	2013	4205871				
0000054	Construct a Park and Ride facility at the Florida Power and Light (FPL) site on SW 127th Avenue & Kendall Drive									
	Planning	FDOT amount \$1,380,000			Activity /Phase	Funding Source	Proposed Funding (in \$000s)			
						2012 - 2013	2013 - 2014	2014 - 2015	2015 - 2016	2016 - 2017
TA0000060	Urban Corridor Service	Urban Corridor Improvements	9360	3046	N/A	4179172, 4222201, 4179173, 4309531				
0000060	Includes Flagler MAX and South Miami-Dade Busway									
	On-going			Activity /Phase	Funding Source	Proposed Funding (in \$000s)				
						2012 - 2013	2013 - 2014	2014 - 2015	2015 - 2016	2016 - 2017
				OPS	DPTO	1,328	1,798	2,200	1,855	2,110
				OPS	LF	664	899	1,100	1,100	1,055
TA0000062	State Transit Block Grant	Operations	226464	39642	N/A	4236261, 4236262, 4257341, 4257342, 4276981, 4276982, 4289751, 4289752, 4289753, 4289754				
0000062	State of Florida support for public transportation operations through FDOT District 6.									
	On-going	Funds in the referenced FM numbers were reduced from the previous FDOT workplan.			Activity /Phase	Funding Source	Proposed Funding (in \$000s)			
						2012 - 2013	2013 - 2014	2014 - 2015	2015 - 2016	2016 - 2017
				OPS	FDOT	20,428	20,474	20,660	21,123	21,133
				OPS	LF	20,427	20,474	20,659	21,122	21,132

MIAMI-DADE METROPOLITAN PLANNING ORGANIZATION  
TRANSPORTATION IMPROVEMENT PROGRAM

MIAMI-DADE TRANSIT



MPO Project Num.	Facility/Project Name	Type of Work	Project Cost (\$000s)	Prior Years Funding (\$000s)	Construction Year	FDOT Work Program Number					
Agency Project Num.	Detailed Project Description										
	Status	Remarks/Comments									
TA0000070	Job Access and Reverse Commute	Operating Support for all of So. Florida	20720	4110	N/A	4263568, 4263564, 4263565, 4263566, 4263567					
0000070	Federal Section 5316 funding										
		The prior year amount is an estimate of 50% of the allocation for Miamis UZA for Miami-Dade County.			Activity /Phase	Funding Source	Proposed Funding (in \$000s)				
							2012 - 2013	2013 - 2014	2014 - 2015	2015 - 2016	2016 - 2017
					OPS	FTA	2,060	2,065	2,065	2,070	2,100
					OPS	LF	2,060	2,065	2,065	2,070	2,100
TA0000071	New Freedom	Operating Support for all of So. Florida	10000	1000	N/A	4276883, 4276884, 4276885, 4276886, 427887					
0000071	Federal Section 5317 funding.										
	Ongoing	The prior year amount is a 50% estimate of the total allocation for Miamis UZA allocation for Miami-Dade County.			Activity /Phase	Funding Source	Proposed Funding (in \$000s)				
							2012 - 2013	2013 - 2014	2014 - 2015	2015 - 2016	2016 - 2017
					OPS	FTA	1,000	1,000	1,000	1,000	1,000
					OPS	LF	1,000	1,000	1,000	1,000	1,000
TA0000093	Track & Guideway Rehabilitation Subset	Rehabilitate Guideway	45699	25284	N/A	N/A					
0000093	Rehabilitate existing track and guideway equipment and fixtures. This project consist of various subprojects needed to rehab the existing track & guideway. Projects include: Seal Gland Replacement, Palmetto Yard Road Crossing & Mainline Replacement, Rail Fastener Replacement and Coverboard Replacement										
	On-going	Project approved by County Ordinance			Activity /Phase	Funding Source	Proposed Funding (in \$000s)				
							2012 - 2013	2013 - 2014	2014 - 2015	2015 - 2016	2016 - 2017
					CAP	PTP Bond	7,430	5,911	5,549	1,525	0

MIAMI-DADE METROPOLITAN PLANNING ORGANIZATION  
TRANSPORTATION IMPROVEMENT PROGRAM

MIAMI-DADE TRANSIT



MPO Project Num.	Facility/Project Name	Type of Work	Project Cost (\$000s)	Prior Years Funding (\$000s)	Construction Year	FDOT Work Program Number						
Agency Project Num.	Detailed Project Description											
	Status	Remarks/Comments										
TA0000094	Kendall Enhanced Bus Service Phase 3	Acquisition / Roadway Construction	6609	6609	N/A	4226756						
0000094	The Kendall enhanced bus service will extend 9.5 miles from Dadeland North Metrorail Station to SW 167th Avenue along SW 88th Street (Kendall Drive). The service will feature 60-foot hybrid diesel-electric buses equipped with Transit Signal Priority (TSP). The project will require some roadway construction.											
	Acquisition	Phase 1 and 2 are complete			Activity /Phase	Funding Source	Proposed Funding (in \$000s)					
							2012 - 2013	2013 - 2014	2014 - 2015	2015 - 2016	2016 - 2017	
TA0000096	Lehman Yard Rehabilitation & Expansion (Phase 1)	Construction	12517	4819	2013	N/A						
0000096	Implement five storage tracks at the existing Metrorail Palmetto Yard Facility											
	Planning				Activity /Phase	Funding Source	Proposed Funding (in \$000s)					
							2012 - 2013	2013 - 2014	2014 - 2015	2015 - 2016	2016 - 2017	
						CST	PTP Bond	6,466	1,232	0	0	0
TA0000097	Infrastructure Renewal Plan (IRP)	Infrastructure Renewal	72080	7080	N/A	N/A						
0000097	Replace and upgrade physical assets according to normal replacement cycles. The IRP focuses on such areas as bus overhauls, rehabilitation of bus and rail facilities and system equipment.											
	On-going				Activity /Phase	Funding Source	Proposed Funding (in \$000s)					
							2012 - 2013	2013 - 2014	2014 - 2015	2015 - 2016	2016 - 2017	
						OTHER	PTP Bond	7,500	12,500	12,500	12,500	12,500

MIAMI-DADE METROPOLITAN PLANNING ORGANIZATION  
TRANSPORTATION IMPROVEMENT PROGRAM

MIAMI-DADE TRANSIT



MPO Project Num.	Facility/Project Name	Type of Work	Project Cost (\$000s)	Prior Years Funding (\$000s)	Construction Year	FDOT Work Program Number							
Agency Project Num.	Detailed Project Description												
	Status	Remarks/Comments											
TA0000098	Busway ADA Improvements	ADA Improvements	3813	3813	2013	4180501							
0000098	Construction of pedestrian accessibility improvements (sidewalks, ramps & crosswalks) along the South Miami-Dade Busway												
	Planning	prior FDOT funding was \$1,310000			Activity /Phase	Funding Source	Proposed Funding (in \$000s)						
							2012 - 2013	2013 - 2014	2014 - 2015	2015 - 2016	2016 - 2017		
TA2	MDT Bus Tracker System and CAD AVL Replacement		17110	2600	N/A								
2	infrastructure to support a real time bus tracking system and replace existing Computer Aided Dispatch (CAD)/ Automatic Vehicle Locator (AVL) system												
		2320 for the Kendall Dr Signalization Project was originally included in this project but was removed for FY12 FY13			Activity /Phase	Funding Source	Proposed Funding (in \$000s)						
							2012 - 2013	2013 - 2014	2014 - 2015	2015 - 2016	2016 - 2017		
							CAP	PTP Bond	8,331	6,179	0	0	0
TA3	Park and Ride Facility at Quail Roost Drive	Park & Ride Facility	3869	3869	N/A	4204601							
3	purchase park & ride facility												
		Prior funding transfer of 2313m included a Developer credit of 990k to County to be applied towards total project cost			Activity /Phase	Funding Source	Proposed Funding (in \$000s)						
							2012 - 2013	2013 - 2014	2014 - 2015	2015 - 2016	2016 - 2017		



MIAMI-DADE METROPOLITAN PLANNING ORGANIZATION  
TRANSPORTATION IMPROVEMENT PROGRAM

MIAMI-DADE TRANSIT



MPO Project Num.	Facility/Project Name	Type of Work	Project Cost (\$000s)	Prior Years Funding (\$000s)	Construction Year	FDOT Work Program Number					
Agency Project Num.	Detailed Project Description										
	Status	Remarks/Comments									
TA4	Park and Ride Facility at SW 168th Street and Busway	Park & Ride Facility	1400	1400	N/A	4284471					
4	purchase park and ride facility at SW 168th Street & Busway										
		Prior FDOT funding 700k			Activity /Phase	Funding Source	Proposed Funding (in \$000s)				
							2012 - 2013	2013 - 2014	2014 - 2015	2015 - 2016	2016 - 2017
					CAP	FDOT	0	0	0	0	0
					CAP	PTP Bond	0	0	0	0	0
TA4162222	SOUTH FL VANPOOL - FTA 5307 & STATE TRANSIT BLOCK GRANT FROM MDT	COMMUTER TRANS. ASSISTANCE		4513	N/A	4162222					
4162222	State Block Grant and FTA Formula funding to support vanpool program										
		MDT is pass through			Activity /Phase	Funding Source	Proposed Funding (in \$000s)				
							2012 - 2013	2013 - 2014	2014 - 2015	2015 - 2016	2016 - 2017
					Grants and Miscellaneous	FTA	1,705	1,450	0	0	0
					Grants and Miscellaneous	LF	337	337	0	0	0

MIAMI-DADE METROPOLITAN PLANNING ORGANIZATION  
TRANSPORTATION IMPROVEMENT PROGRAM

MIAMI-DADE TRANSIT



MPO Project Num.	Facility/Project Name	Type of Work	Project Cost (\$000s)	Prior Years Funding (\$000s)	Construction Year	FDOT Work Program Number						
Agency Project Num.	Detailed Project Description											
	Status	Remarks/Comments										
TA4162223	SOUTH FL VANPOOL - FTA 5307 & STATE TRANSIT BLOCK GRANT FROM MDT	COMMUTER TRANS. ASSISTANCE		0	N/A							
4162223	State Block Grant and FTA Formula funding to support vanpool program											
		MDT is pass through				Activity /Phase	Funding Source	Proposed Funding (in \$000s)				
								2012 - 2013	2013 - 2014	2014 - 2015	2015 - 2016	2016 - 2017
						Grants and Miscellaneous	LF	0	0	337	337	337
						Grants and Miscellaneous	FTA	0	0	1,710	1,710	1,710
TA4179173	MDT-S MIA DADE BSWY ROUTES OPERATING ASSISTNC	URBAN CORRIDOR IMPROVEMENTS			N/A	4179172, 4179173						
4179173												
						Activity /Phase	Funding Source	Proposed Funding (in \$000s)				
								2012 - 2013	2013 - 2014	2014 - 2015	2015 - 2016	2016 - 2017
						Grants and Miscellaneous	DPTO	664	899	1,100	745	1,000
TA4179942	MDT ROUTE 133 RE-ALIGNMENT MIC CONSTRUCTION MOT	OPERATING FOR FIXED ROUTE			N/A	4179942						
4179942												
						Activity /Phase	Funding Source	Proposed Funding (in \$000s)				
								2012 - 2013	2013 - 2014	2014 - 2015	2015 - 2016	2016 - 2017
						Grants and Miscellaneous	DS	156	0	0	0	0

MIAMI-DADE METROPOLITAN PLANNING ORGANIZATION  
TRANSPORTATION IMPROVEMENT PROGRAM

MIAMI-DADE TRANSIT



MPO Project Num.	Facility/Project Name	Type of Work	Project Cost (\$000s)	Prior Years Funding (\$000s)	Construction Year	FDOT Work Program Number				
Agency Project Num.	Detailed Project Description									
	Status	Remarks/Comments								
TA4180512	MDT - DADE/MONROE EXPRESS	COMMUTER TRANS. ASSISTANCE		500	N/A	4180512				
4180512	EXPRESS SERVICE FROM FLORIDA CITY TO MARATHON									
				Activity /Phase	Funding Source	Proposed Funding (in \$000s)				
						2012 - 2013	2013 - 2014	2014 - 2015	2015 - 2016	2016 - 2017
				Grants and Miscellaneous	DPTO	850	850	500	0	0
				Grants and Miscellaneous	LF	850	850	850	0	0
				Grants and Miscellaneous	DS	0	0	350	0	0
TA4180513	MDT - DADE/MONROE EXPRESS BUS ROUTE	COMMUTER TRANS. ASSISTANCE			N/A					
4180513	EXPRESS SERVICE FROM FLORIDA CITY TO MARATHON									
				Activity /Phase	Funding Source	Proposed Funding (in \$000s)				
						2012 - 2013	2013 - 2014	2014 - 2015	2015 - 2016	2016 - 2017
				Grants and Miscellaneous	DPTO	0	0	0	500	925
				Grants and Miscellaneous	DS	0	0	0	400	0
				Grants and Miscellaneous	LF	0	0	0	900	925

MIAMI-DADE METROPOLITAN PLANNING ORGANIZATION  
TRANSPORTATION IMPROVEMENT PROGRAM

MIAMI-DADE TRANSIT



MPO Project Num.	Facility/Project Name	Type of Work	Project Cost (\$000s)	Prior Years Funding (\$000s)	Construction Year	FDOT Work Program Number					
Agency Project Num.	Detailed Project Description										
	Status	Remarks/Comments									
TA4204625	MDT - 95 EXPRESS DADE BROWARD EXPRESS	URBAN CORRIDOR IMPROVEMENTS		0	N/A	4204625					
4204625	operating assistance for MDT 95 Express (Miami-Dade - Broward)										
					Activity /Phase	Funding Source	Proposed Funding (in \$000s)				
							2012 - 2013	2013 - 2014	2014 - 2015	2015 - 2016	2016 - 2017
					Grants and Miscellaneous	TOBD	2,397	2,472	2,435	2,389	2,461
TA4225292	MDT-KENDALL CRUISER	URBAN CORRIDOR IMPROVEMENTS			N/A	4225292					
4225292	URBAN CORRIDOR IMPROVEMENTS FROM DADELAND N. STATION TO SW 162 AVE.										
					Activity /Phase	Funding Source	Proposed Funding (in \$000s)				
							2012 - 2013	2013 - 2014	2014 - 2015	2015 - 2016	2016 - 2017
					Grants and Miscellaneous	DPTO	800	800	800	800	0
					Grants and Miscellaneous	DS	0	0	0	0	800
TA4241472	MDT - ADDITIONAL ELEVATORS	INTERMODAL HUB CAPACITY			N/A						
4241472											
					Activity /Phase	Funding Source	Proposed Funding (in \$000s)				
							2012 - 2013	2013 - 2014	2014 - 2015	2015 - 2016	2016 - 2017
					Grants and Miscellaneous	LF	0	0	1,849	0	0
					Grants and Miscellaneous	DS	0	0	1,849	0	0

MIAMI-DADE METROPOLITAN PLANNING ORGANIZATION  
TRANSPORTATION IMPROVEMENT PROGRAM

MIAMI-DADE TRANSIT



MPO Project Num.	Facility/Project Name	Type of Work	Project Cost (\$000s)	Prior Years Funding (\$000s)	Construction Year	FDOT Work Program Number					
Agency Project Num.	Detailed Project Description										
	Status	Remarks/Comments									
TA4257631	MDT - SR 916 NW 135 ST/OPA-LOCKA BLVD CROSSTOWN ROUTE 135	TRANSIT SERVICE DEMONSTRATION			N/A	4257631					
4257631											
		TRANSIT SERVICE DEMONSTRATION FROM NW 135 ST/OPA-LOCKA BLVD TO CROSSTOWN ROUTE			Activity /Phase	Funding Source	Proposed Funding (in \$000s)				
							2012 - 2013	2013 - 2014	2014 - 2015	2015 - 2016	2016 - 2017
					Grants and Miscellaneous	LF	525	0	0	0	0
					Grants and Miscellaneous	DPTO	525	0	0	0	0
TA4263568	MDT - FTA SEC. 5316 JOB ACCESS REVERSE COMMUTE (JARC)	OPERATING/ADMIN. ASSISTANCE			N/A						
4263568											
					Activity /Phase	Funding Source	Proposed Funding (in \$000s)				
							2012 - 2013	2013 - 2014	2014 - 2015	2015 - 2016	2016 - 2017
					Grants and Miscellaneous	FTA	0	0	0	0	2,100
					Grants and Miscellaneous	LF	0	0	0	0	2,100

MIAMI-DADE METROPOLITAN PLANNING ORGANIZATION  
TRANSPORTATION IMPROVEMENT PROGRAM

MIAMI-DADE TRANSIT



MPO Project Num.	Facility/Project Name	Type of Work	Project Cost (\$000s)	Prior Years Funding (\$000s)	Construction Year	FDOT Work Program Number					
Agency Project Num.	Detailed Project Description										
	Status	Remarks/Comments									
TA4276887	MDT NEW FREEDOM PROGRAM FTA SECTION 5317	OPERATING/ADMIN. ASSISTANCE			N/A						
4276887											
					Activity /Phase	Funding Source	Proposed Funding (in \$000s)				
							2012 - 2013	2013 - 2014	2014 - 2015	2015 - 2016	2016 - 2017
					Grants and Miscellaneous	FTA	0	0	0	0	1,000
					Grants and Miscellaneous	LF	0	0	0	0	1,000
TA4280111	MDT-FTA SEC 5309 NW 27TH AVE ENHANCED BUS SERVICE	CAPITAL FOR FIXED ROUTE	8300	0	N/A	4280111					
4280111	NW 27th Avenue Enhanced Bus Service Project										
					Activity /Phase	Funding Source	Proposed Funding (in \$000s)				
							2012 - 2013	2013 - 2014	2014 - 2015	2015 - 2016	2016 - 2017
					Grants and Miscellaneous	CM	0	1,629	1,629	0	0
					Grants and Miscellaneous	FTAT	0	1,829	1,744	0	0
					Grants and Miscellaneous	LF	0	457	436	0	0
					Grants and Miscellaneous	SU	0	200	115	0	0

MIAMI-DADE METROPOLITAN PLANNING ORGANIZATION  
TRANSPORTATION IMPROVEMENT PROGRAM

MIAMI-DADE TRANSIT



MPO Project Num.	Facility/Project Name	Type of Work	Project Cost (\$000s)	Prior Years Funding (\$000s)	Construction Year	FDOT Work Program Number					
Agency Project Num.	Detailed Project Description										
	Status	Remarks/Comments									
TA4280112	MDT-NW 27 AVENUE ENHANCED BUS SERVICE PARK AND RIDE FACILITY	CAPITAL FOR FIXED ROUTE			N/A	4280112					
4280112											
		PARK AND RIDE FACILITY			Activity /Phase	Funding Source	Proposed Funding (in \$000s)				
							2012 - 2013	2013 - 2014	2014 - 2015	2015 - 2016	2016 - 2017
					Grants and Miscellaneous	CIGP	0	0	1,225	0	0
					Grants and Miscellaneous	LF	0	0	1,225	0	0
TA4280113	MDT-NW 27 AVENUE ENHANCED BUS SERVICE BUS PURCHASE	CAPITAL FOR FIXED ROUTE			N/A	4280113					
4280113											
		BUS PURCHASE			Activity /Phase	Funding Source	Proposed Funding (in \$000s)				
							2012 - 2013	2013 - 2014	2014 - 2015	2015 - 2016	2016 - 2017
					Grants and Miscellaneous	CIGP	0	2,643	2,582	0	0
					Grants and Miscellaneous	LF	0	2,643	2,582	0	0

MIAMI-DADE METROPOLITAN PLANNING ORGANIZATION  
 TRANSPORTATION IMPROVEMENT PROGRAM

MIAMI-DADE TRANSIT



MPO Project Num.	Facility/Project Name	Type of Work	Project Cost (\$000s)	Prior Years Funding (\$000s)	Construction Year	FDOT Work Program Number					
Agency Project Num.	Detailed Project Description										
	Status	Remarks/Comments									
TA4280114	MDT - NW 27TH AVENUE	INTERMODAL HUB CAPACITY			N/A	4280114					
4280114											
					Activity /Phase	Funding Source	Proposed Funding (in \$000s)				
							2012 - 2013	2013 - 2014	2014 - 2015	2015 - 2016	2016 - 2017
					Grants and Miscellaneous	DDR	0	0	0	99	0
					Grants and Miscellaneous	DPTO	0	0	0	1,496	0
					Grants and Miscellaneous	LF	0	0	0	1,595	0
TA4289753	MDT - STATE TRANSIT BLOCK GRANT	OPERATING FOR FIXED ROUTE			N/A						
4289753											
					Activity /Phase	Funding Source	Proposed Funding (in \$000s)				
							2012 - 2013	2013 - 2014	2014 - 2015	2015 - 2016	2016 - 2017
					Grants and Miscellaneous	LF	0	0	0	0	20,656
					Grants and Miscellaneous	DPTO	0	0	0	0	8,008
					Grants and Miscellaneous	DDR	0	0	0	0	12,647



MIAMI-DADE METROPOLITAN PLANNING ORGANIZATION  
 TRANSPORTATION IMPROVEMENT PROGRAM

MIAMI-DADE TRANSIT



MPO Project Num.	Facility/Project Name	Type of Work	Project Cost (\$000s)	Prior Years Funding (\$000s)	Construction Year	FDOT Work Program Number
Agency Project Num.	Detailed Project Description					
	Status	Remarks/Comments				

TA4289754	MDT - STATE TRANSIT BLOCK GRANT FOR SOUTH FL VANPOOL PROGRAM	COMMUTER TRANS. ASSISTANCE			N/A	
4289754						
				Activity /Phase	Funding Source	Proposed Funding (in \$000s)
						2012 - 2013
						2013 - 2014
						2014 - 2015
						2015 - 2016
						2016 - 2017
				Grants and Miscellaneous	DPTO	0
				Grants and Miscellaneous	LF	0
						0
						0
						0
						0
						477
						477

TA4289821	MDT - FTA SECTION 5307 & 5309 FEDERAL FORMULA FUNDING	CAPITAL FOR FIXED ROUTE			N/A	
4289821						
				Activity /Phase	Funding Source	Proposed Funding (in \$000s)
						2012 - 2013
						2013 - 2014
						2014 - 2015
						2015 - 2016
						2016 - 2017
				Grants and Miscellaneous	FTA	0
				Grants and Miscellaneous	LF	0
						0
						0
						0
						75,000
						18,750
						0

MIAMI-DADE METROPOLITAN PLANNING ORGANIZATION  
TRANSPORTATION IMPROVEMENT PROGRAM

MIAMI-DADE TRANSIT



MPO Project Num.	Facility/Project Name	Type of Work	Project Cost (\$000s)	Prior Years Funding (\$000s)	Construction Year	FDOT Work Program Number				
Agency Project Num.	Detailed Project Description									
	Status	Remarks/Comments								
TA4289822	MDT - FTA SECTION 5307 & 5309 FEDERAL FORMULA FUNDING	CAPITAL FOR FIXED ROUTE			N/A					
4289822										
				Activity /Phase	Funding Source	Proposed Funding (in \$000s)				
						2012 - 2013	2013 - 2014	2014 - 2015	2015 - 2016	2016 - 2017
				Grants and Miscellaneous	FTA	0	0	0	0	75,000
				Grants and Miscellaneous	LF	0	0	0	0	18,750
TA4309531	MDT - FLAGLER MAX (RTE51) OPERATING ASSISTNC	URBAN CORRIDOR IMPROVEMENTS			N/A					
4309531										
				Activity /Phase	Funding Source	Proposed Funding (in \$000s)				
						2012 - 2013	2013 - 2014	2014 - 2015	2015 - 2016	2016 - 2017
				Grants and Miscellaneous	DPTO	0	0	0	0	1,110
TA4309901	MDT EXT OF EXISTING MDT ROUTES	TRANSIT SERVICE DEMONSTRATION			N/A					
4309901										
				Activity /Phase	Funding Source	Proposed Funding (in \$000s)				
						2012 - 2013	2013 - 2014	2014 - 2015	2015 - 2016	2016 - 2017
				Grants and Miscellaneous	LF	262	0	0	0	0
				Grants and Miscellaneous	DPTO	262	0	0	0	0

MIAMI-DADE METROPOLITAN PLANNING ORGANIZATION  
TRANSPORTATION IMPROVEMENT PROGRAM

MIAMI-DADE TRANSIT



MPO Project Num.	Facility/Project Name	Type of Work	Project Cost (\$000s)	Prior Years Funding (\$000s)	Construction Year	FDOT Work Program Number					
Agency Project Num.	Detailed Project Description										
	Status	Remarks/Comments									
TA4309911	MDT - LUDLUM LIMITED OKEECHOBEE METRORAIL STN	TRANSIT SERVICE DEMONSTRATION			N/A						
4309911											
					Activity /Phase	Funding Source	Proposed Funding (in \$000s)				
							2012 - 2013	2013 - 2014	2014 - 2015	2015 - 2016	2016 - 2017
					Grants and Miscellaneous	DPTO	228	0	0	0	0
					Grants and Miscellaneous	LF	228	0	0	0	0
TA4310771	MDT - SR 836 EBS PARK & RIDE LOT	PARK AND RIDE LOTS			N/A						
4310771											
					Activity /Phase	Funding Source	Proposed Funding (in \$000s)				
							2012 - 2013	2013 - 2014	2014 - 2015	2015 - 2016	2016 - 2017
					Grants and Miscellaneous	FTAT	0	4,000	0	0	0
					Grants and Miscellaneous	LF	0	1,000	0	0	0
					Grants and Miscellaneous	SU	0	4,000	0	0	0

MIAMI-DADE METROPOLITAN PLANNING ORGANIZATION  
TRANSPORTATION IMPROVEMENT PROGRAM

MIAMI-DADE TRANSIT



MPO Project Num.	Facility/Project Name	Type of Work	Project Cost (\$000s)	Prior Years Funding (\$000s)	Construction Year	FDOT Work Program Number
Agency Project Num.	Detailed Project Description					
	Status	Remarks/Comments				

TA4310772	MDT - 836 EBS PARK AND RIDE LOT	PARK AND RIDE LOTS			N/A						
4310772											
					Activity /Phase	Funding Source	Proposed Funding (in \$000s)				
							2012 - 2013	2013 - 2014	2014 - 2015	2015 - 2016	2016 - 2017
					Grants and Miscellaneous	DPTO	0	0	0	0	898
				Grants and Miscellaneous	LF	0	0	0	0	898	

TA4310773	MDT - SR 836 EBS PARK & RIDE LOT	CAPITAL FOR FIXED ROUTE			N/A						
4310773											
					Activity /Phase	Funding Source	Proposed Funding (in \$000s)				
							2012 - 2013	2013 - 2014	2014 - 2015	2015 - 2016	2016 - 2017
					Grants and Miscellaneous	CIGP	0	0	733	4,640	0
				Grants and Miscellaneous	LF	0	0	733	4,640	0	

MIAMI-DADE METROPOLITAN PLANNING ORGANIZATION  
TRANSPORTATION IMPROVEMENT PROGRAM

MIAMI-DADE TRANSIT



MPO Project Num.	Facility/Project Name	Type of Work	Project Cost (\$000s)	Prior Years Funding (\$000s)	Construction Year	FDOT Work Program Number
Agency Project Num.	Detailed Project Description					
	Status	Remarks/Comments				

TA4310774	MDT SR 836 EBS BUS STATIONS (SEC 5307)	CAPITAL FOR FIXED ROUTE			N/A			
4310774	Detailed Project Description							
	Status	Remarks/Comments						
Proposed Funding (in \$000s)								
		Activity /Phase	Funding Source	2012 - 2013	2013 - 2014	2014 - 2015	2015 - 2016	2016 - 2017
		Grants and Miscellaneous	FTAT	0	0	0	1,629	541
		Grants and Miscellaneous	LF	0	0	0	407	135
		Grants and Miscellaneous	CM	0	0	0	1,629	541

TA4320271	TRANSPORTATION DIS- ADVANTAGED TRIP EQUIPMENT	TD COMMISSION - CAPITAL			N/A			
4320271	Detailed Project Description							
	Status	Remarks/Comments						
Proposed Funding (in \$000s)								
		Activity /Phase	Funding Source	2012 - 2013	2013 - 2014	2014 - 2015	2015 - 2016	2016 - 2017
		Grants and Miscellaneous	LF	790	803	818	832	832
		Grants and Miscellaneous	TDDR	1,107	1,000	1,360	1,486	1,486
		Grants and Miscellaneous	TDTF	6,000	6,227	6,000	6,000	6,000

MIAMI-DADE METROPOLITAN PLANNING ORGANIZATION  
TRANSPORTATION IMPROVEMENT PROGRAM

MIAMI-DADE TRANSIT



MPO Project Num.	Facility/Project Name	Type of Work	Project Cost (\$000s)	Prior Years Funding (\$000s)	Construction Year	FDOT Work Program Number						
Agency Project Num.	Detailed Project Description					Activity /Phase	Funding Source	Proposed Funding (in \$000s)				
	Status	Remarks/Comments						2012 - 2013	2013 - 2014	2014 - 2015	2015 - 2016	2016 - 2017
TA4320291	TRANSPORTATION DIS- ADVANTAGED PLANNING	TD COMMISSION - CAPITAL			N/A							
4320291						Preliminary Engineering	TDTF	68	68	68	68	68
TA5	Metrorail and Metromover Tools and Equipment	Tools and Equipment	3562	441	N/A			4289822, 4236321, 4257651, 4280501, 4289821				
5	Repair and purchase miscellaneous tools and equipment for Metrorail and Metromover vehicles and facilities					CAP	FL Toll	17	17	17	17	17
								CAP	FTA 5307	486	510	536
	TA6	Northeast Transit Hub Enhancements	Passenger Facility Improvements	3284	3284	N/A						
6	Improvements to existing transit hubs at 163rd Street Mall and at Aventura Mall					Activity /Phase	Funding Source	Proposed Funding (in \$000s)				
	FDOT 50 percent match to PTP							2012 - 2013	2013 - 2014	2014 - 2015	2015 - 2016	2016 - 2017

MIAMI-DADE METROPOLITAN PLANNING ORGANIZATION  
TRANSPORTATION IMPROVEMENT PROGRAM

MIAMI-DADE TRANSIT



MPO Project Num.	Facility/Project Name	Type of Work	Project Cost (\$000s)	Prior Years Funding (\$000s)	Construction Year	FDOT Work Program Number						
Agency Project Num.	Detailed Project Description											
	Status	Remarks/Comments										
TA7	Bus Replacement		120	0	N/A							
7	Replacement of buses to maintain the bus fleet replacement plan											
		Lease financing				Activity /Phase	Funding Source	Proposed Funding (in \$000s)				
								2012 - 2013	2013 - 2014	2014 - 2015	2015 - 2016	2016 - 2017
						CAP	PTP Bond	20,000	20,000	20,000	20,000	20,000
TA8	MDTA PEDESTRIAN OVERPASS at University Metrorail station	Construct	6268	6268	N/A	4180841						
8	Low profile, pedestrian overpass across US1 at the corner of Mariposa Court											
						Activity /Phase	Funding Source	Proposed Funding (in \$000s)				
								2012 - 2013	2013 - 2014	2014 - 2015	2015 - 2016	2016 - 2017
TA9	Bus and Bus Facilities		6274	2408	N/A	4236321, 4280501, 4257651						
9	Provide federal allocation designated for bus and bus facility projects											
						Activity /Phase	Funding Source	Proposed Funding (in \$000s)				
								2012 - 2013	2013 - 2014	2014 - 2015	2015 - 2016	2016 - 2017
						CAP	FTRC	0	0	0	0	0
						CAP	FTA 5309	1,757	2,002	107	0	0

MIAMI-DADE METROPOLITAN PLANNING ORGANIZATION  
TRANSPORTATION IMPROVEMENT PROGRAM

MIAMI-DADE TRANSIT



<b>Yearly Total</b>	274,627	260,282	286,497	411,647	400,224
<b>5 Year TIP Total</b>					1,633,277



# Transportation Improvement Program (TIP)



## PART TWO: 5-YEAR PROJECT LISTING

### South Florida Regional Transportation Authority (SFRTA) System



**THIS PAGE INTENTIONALLY LEFT BLANK**

## **Fiscal Years 2012/2013 - 2016/2017**

### **Transportation Improvement Program**

#### **South Florida Regional Transportation Authority**

The South Florida Regional Transportation Authority's (SFRTA) mission is to provide greater mobility in South Florida, thus improving the economic viability and the quality of the Community, Region and State. SFRTA operates the Tri-Rail Commuter Rail System. SFRTA, per its legislation, is charged with the responsibility of having the overall authority to coordinate, develop and operate a regional transportation system within the area served. The following projects are included in SFRTA's Capital Budget and Five Year Plan in the Fiscal Year 2013 thru 2017 period.

#### **Rolling stock**

As part of its capital improvement program SFRTA has purchased new rolling stock, this includes new locomotives and passenger cars, in the coming fiscal years. Additional Rolling Stock will allow for increased capacity. Stimulus (ARRA) funds are being used to assist in the purchase of the new locomotives.

#### **Tri-rail/Metrorail 79<sup>th</sup> Street Station Improvements**

As part of the Segment 5 Double Tracking Project, a new northbound station platform was added at the 79th Street Tri-Rail/Metrorail Station. In order to facilitate vertical and horizontal traffic movement between the two major modes of transit (Tri-Rail and Metrorail), SFRTA will construct a new East Connection to accommodate the new East (i.e., northbound) platform. Funds are programmed in current year and next two fiscal years for the construction phase of these improvements.

#### **Tri-Rail Station And Parking Lot Improvements**

SFRTA's parking and Circulation Study evaluated parking facilities and various other passenger amenities (i.e. bike racks, signage, trash receptacles and benches, etc.) at all Tri-Rail stations. As a result of the study, recommended parking, access and miscellaneous improvements and upgrades to various Tri-Rail stations are programmed for implementation in the next five years. This also includes Pedestrian Bridge repairs, Station Painting and ADA access evaluations and improvements.

#### **Miami River-Miami Intermodal Center Capacity Improvement**

Just north of the Miami Intermodal Center (MIC), the South Florida Rail Corridor (SFRC) is limited to a single track across the Miami River, resulting in a critical capacity constraint. Funding for this project will complete Phase 2 of the Miami River-Miami Intermodal Center Capacity Improvement project PD&E study. The project's purpose is to add rail capacity across the Miami River and the last mile of the SFRC which will greatly improve access and connectivity to the MIC. This project will improve SFRC capacity for Tri-

## **South Florida Regional Transportation Authority**

Rail and freight trains, potentially accommodate new Amtrak intercity and high speed service at the MIC, and improve connections between rail and air travel.

### **Opa Locka Parking Improvements**

The design and construction of the additional parking lot includes improved existing bus waiting and kiss-n-ride areas; increased signage and striping to improve vehicular circulation throughout; and enhanced pedestrian amenities and connection to the station. The existing parking capacity to the station is 72 spaces and 4 bus bays. The improvements will increase parking capacity to meet the year 2020 projection of 115-130 parking spaces for this station.

### **Positive Train Control**

SFRTA plans to install Positive Train Control on all trains by 2015. Positive Train Control (PTC) systems are integrated command, control, communications, and information systems for controlling train movements with safety, security, precision, and efficiency. PTC systems will improve railroad safety by significantly reducing the probability of collisions between trains, casualties to roadway workers and damage to their equipment, and over speed accidents. In addition to providing a greater level of safety and security, PTC systems also enable a railroad to run scheduled operations and provide improved running time, greater running time reliability, higher asset utilization, and greater track capacity. They will assist railroads in measuring and managing costs and in improving energy efficiency.

### **Alternative Fuel Shuttle Buses**

SFRTA is seeking new opportunities to lower its operating costs. SFRTA currently uses private operators for its shuttle services. SFRTA is purchasing new alternative fuel vehicles for its shuttle service. In addition to lowering operating costs, the new alternative fuel shuttles will result in less fuel consumption and carbon emissions. The Bus and Bus Livability Grant Program will provide for the procurement of five (5) large and fifteen (15) small alternative fuel shuttle busses to replace the current contractor-owned fleet.

### **Planning And Capital Development**

SFRTA's short and long term planning efforts and activities conducted by the Planning Department are included in this line item. This item facilitates the performance of planning and capital development studies and projects such as the Transit Development Plan (TDP), the development of a station-area Transit Oriented Development (TOD) plan for Tri-Rail stations, South Florida East Coast Corridor (FEC) Transit Analysis Study and other studies and plans.

### **General Engineering Consultants**

This budget item provides funding for the hiring of General Engineering Consultants. All contracts will be work-order based. Design work in support of capital projects such as parking and station improvements.

**Operation Department Projects**

Included as part of SFRTA's budget line item for operational support projects, are miscellaneous improvements at the Hialeah Yard such as rewiring of the mechanical shop, and wrapping of train with the Tri-Rail logo.

**Rolling Stock Overhaul / Spare Parts**


Rolling stock is one of SFRTA's major capital investments and must be well maintained to maximize its service life. SFRTA's capital budget includes a line item that funds the overhaul and rehabilitation of rail equipment, the purchase of spare components, painting of rail equipment, and other train related maintenance items.

**Preventive Maintenance**


The projects under this line item include preventive maintenance expenses incurred by SFRTA, which are allowable expenditures of capital funds under FTA guidelines. Capitalized preventive maintenance costs include such items as rolling stock maintenance and station maintenance.

**THIS PAGE INTENTIONALLY LEFT BLANK**

MIAMI-DADE METROPOLITAN PLANNING ORGANIZATION  
TRANSPORTATION IMPROVEMENT PROGRAM  
SOUTH FLORIDA REGIONAL TRANSPORTATION AUTHORITY (TRI-RAIL)


MPO Project Num.	Facility/Project Name	Type of Work	Project Cost (\$000s)	Prior Years Funding (\$000s)	Construction Year	FDOT Work Program Number									
Agency Project Num.	Detailed Project Description														
	Status	Remarks/Comments													
TR0000001	SFRTA	Purchase of New Rolling Stock	53	5.4	N/A	421871-3									
0000001	Purchase of New Rolling Stock						Activity /Phase	Funding Source	Proposed Funding (in \$000s)						
	Underway	Purchase of new rolling stock to meet SFRTA obligations							2012 - 2013	2013 - 2014	2014 - 2015	2015 - 2016	2016 - 2017		
									CAP	LF	2,250	0	0	0	0
									CAP	TRIP	2,250	0	0	0	0
TR0000002	SFRTA	Heavy Maintenance	1.8	1.1	2014	236854-2									
0000002	Major Station Improvements						Activity /Phase	Funding Source	Proposed Funding (in \$000s)						
	Ongoing								2012 - 2013	2013 - 2014	2014 - 2015	2015 - 2016	2016 - 2017		
									CST	FTA 5307	0	229	0	335	0
									CST	LF	0	0	0	200	0
TR0000003	SFRTA	Tri-Rail Station Painting	2.3	0.2	2013										
0000003	Tri-Rail Station Painting						Activity /Phase	Funding Source	Proposed Funding (in \$000s)						
	Regionwide Project					2012 - 2013			2013 - 2014	2014 - 2015	2015 - 2016	2016 - 2017			
									CST	LF	400	400	450	450	450

MIAMI-DADE METROPOLITAN PLANNING ORGANIZATION  
TRANSPORTATION IMPROVEMENT PROGRAM  
SOUTH FLORIDA REGIONAL TRANSPORTATION AUTHORITY (TRI-RAIL)


MPO Project Num.	Facility/Project Name	Type of Work	Project Cost (\$000s)	Prior Years Funding (\$000s)	Construction Year	FDOT Work Program Number							
Agency Project Num.	Detailed Project Description												
	Status	Remarks/Comments											
TR000004	SFRTA	Rail Capacity Project	4.535	1.5	N/A								
0000004	Positive Train Control (PTC)						Activity /Phase	Funding Source	Proposed Funding (in \$000s)				
	Install Positive Train Control on all trains by 2015								2012 - 2013	2013 - 2014	2014 - 2015	2015 - 2016	2016 - 2017
									CAP	LF	0	1,500	1,524
TR000006	SFRTA	Preventative Maintenance		14.9	N/A	236854-2, 236820-2, 432121-1							
0000006	Preventative Maintenance 5307/5309						Activity /Phase	Funding Source	Proposed Funding (in \$000s)				
	Ongoing								2012 - 2013	2013 - 2014	2014 - 2015	2015 - 2016	2016 - 2017
	Capitalized maintenance costs								CAP	FTA 5309	7,575	7,735	8,110
						CAP	FTA 5307	7,800	8,100	8,200	8,500	8,400	
TR000007	SFRTA	Short / Long Range Planning and Program Support		1.5	N/A	236854-2;236820-2							
0000007	Short / Long Range Planning and Program Support						Activity /Phase	Funding Source	Proposed Funding (in \$000s)				
	Ongoing								2012 - 2013	2013 - 2014	2014 - 2015	2015 - 2016	2016 - 2017
	Provides funding planning activities								CAP	FTA 5307	2,516	1,861	1,315




MIAMI-DADE METROPOLITAN PLANNING ORGANIZATION  
TRANSPORTATION IMPROVEMENT PROGRAM  
SOUTH FLORIDA REGIONAL TRANSPORTATION AUTHORITY (TRI-RAIL)

MPO Project Num.	Facility/Project Name	Type of Work	Project Cost (\$000s)	Prior Years Funding (\$000s)	Construction Year	FDOT Work Program Number							
Agency Project Num.	Detailed Project Description												
	Status	Remarks/Comments											
TR0000008	SFRTA	Planning & Capital Development		0	N/A	238854-2;236820-2							
0000008	Planning and Capital Development												
	Ongoing	Provides funding for planning and capital development studies				Activity /Phase	Funding Source	Proposed Funding (in \$000s)					
								2012 - 2013	2013 - 2014	2014 - 2015	2015 - 2016	2016 - 2017	
							CAP	FTA 5307	2,300	2,425	2,550	2,650	2,611
TR0000009	SFRTA	General Engineering Consultants		0.5	N/A	432121-1							
0000009	General Engineering Consultants												
	Ongoing	To provide funding for General Engineering Consultants. All contracts will be work order based				Activity /Phase	Funding Source	Proposed Funding (in \$000s)					
								2012 - 2013	2013 - 2014	2014 - 2015	2015 - 2016	2016 - 2017	
							CAP	FTA 5309	750	750	750	750	700
TR0000010	SFRTA	Office Computer Equipment	0.125	0.125	N/A	432121-1							
0000010	Purchase of Office Computers and Telecommunication Equipment												
		Provide funding for the purchase of office computers and telecommunication equipment				Activity /Phase	Funding Source	Proposed Funding (in \$000s)					
								2012 - 2013	2013 - 2014	2014 - 2015	2015 - 2016	2016 - 2017	
							CAP	FTA 5309	200	200	175	250	133


MIAMI-DADE METROPOLITAN PLANNING ORGANIZATION  
 TRANSPORTATION IMPROVEMENT PROGRAM  
 SOUTH FLORIDA REGIONAL TRANSPORTATION AUTHORITY (TRI-RAIL)

MPO Project Num.	Facility/Project Name	Type of Work	Project Cost (\$000s)	Prior Years Funding (\$000s)	Construction Year	FDOT Work Program Number							
Agency Project Num.	Detailed Project Description												
	Status	Remarks/Comments											
TR0000011	SFRTA	Hialeah Yard Improvements	2.8	0	N/A								
0000011	CSX/Tri-Rail Hialeah Yard Improvements.												
	To fund miscellaneous improvements at the Hialeah Yard						Activity /Phase	Funding Source	Proposed Funding (in \$000s)				
									2012 - 2013	2013 - 2014	2014 - 2015	2015 - 2016	2016 - 2017
						CAP	LF	125	375	375	375	276	
TR0000012	SFRTA	Rehabilitation/Overhaul of Fleet	3.2	0.2	N/A								
0000012	Rehabilitation and Overhaul of SFRTA Fleet, Rolling Stock Rehab & Spare Parts												
	Operational Support Projects						Activity /Phase	Funding Source	Proposed Funding (in \$000s)				
									2012 - 2013	2013 - 2014	2014 - 2015	2015 - 2016	2016 - 2017
						CAP	LF	200	300	650	650	641	
TR0000013	SFRTA	Purchase Fleet Vehicles		0.04	N/A	236854-2							
0000013	Purchase Replacement Support Vehicles for SFRTA Fleet												
	Underway						Activity /Phase	Funding Source	Proposed Funding (in \$000s)				
	Purchase of replacement vehicles to meet SFRTA obligations								2012 - 2013	2013 - 2014	2014 - 2015	2015 - 2016	2016 - 2017
						CAP	FTA 5307	44	0	50	0	0	


MIAMI-DADE METROPOLITAN PLANNING ORGANIZATION  
 TRANSPORTATION IMPROVEMENT PROGRAM  
 SOUTH FLORIDA REGIONAL TRANSPORTATION AUTHORITY (TRI-RAIL)

MPO Project Num.	Facility/Project Name	Type of Work	Project Cost (\$000s)	Prior Years Funding (\$000s)	Construction Year	FDOT Work Program Number						
Agency Project Num.	Detailed Project Description											
	Status	Remarks/Comments										
TR0000014	SFRTA	TOD	1	0.2	N/A	432121-1						
0000014	Transit Oriented Development (TOD)											
	Ongoing	Funding of the planning phase for the development of a station area Transit Oriented Development TOD Plan for TriRail stations				Activity /Phase	Funding Source	Proposed Funding (in \$000s)				
								2012 - 2013	2013 - 2014	2014 - 2015	2015 - 2016	2016 - 2017
						PLN	FTA 5309	200	200	148	0	0
TR0000015	SFRTA	Park and Ride Lots	1.8	0.4	N/A	4276251						
0000015	Opa Locka Station Improvements											
		Additional parking at Tri Rail Opa Locka Station				Activity /Phase	Funding Source	Proposed Funding (in \$000s)				
								2012 - 2013	2013 - 2014	2014 - 2015	2015 - 2016	2016 - 2017
						CAP	LF	223	1,153	0	0	0
TR0000016	SFRTA	Station Improvements	6.112		N/A	4225171, 4163991, 4224221						
0000016	79th Street Tri-Rail/Metrorail Transfer Station Improvements											
	Ongoing	Station improvements at 79th Street TriRailMetrorail transfer station				Activity /Phase	Funding Source	Proposed Funding (in \$000s)				
								2012 - 2013	2013 - 2014	2014 - 2015	2015 - 2016	2016 - 2017
						CST	LF	0	0	0	0	0

MIAMI-DADE METROPOLITAN PLANNING ORGANIZATION  
TRANSPORTATION IMPROVEMENT PROGRAM  
SOUTH FLORIDA REGIONAL TRANSPORTATION AUTHORITY (TRI-RAIL)

MPO Project Num.	Facility/Project Name	Type of Work	Project Cost (\$000s)	Prior Years Funding (\$000s)	Construction Year	FDOT Work Program Number						
Agency Project Num.	Detailed Project Description											
	Status	Remarks/Comments										
TR0000017	SFRTA	Station Improvements		0.15	N/A							
0000017	Station and Parking Lot Improvements											
	Ongoing	Station and or parking lot improvements at various Tri Rail stations				Activity /Phase	Funding Source	Proposed Funding (in \$000s)				
			2012 - 2013	2013 - 2014	2014 - 2015	2015 - 2016	2016 - 2017					
		CAP	LF	0	150	0	150	0				
TR0000018		Shuttle Procurement	5.7	4.5	N/A	432120-1						
0000018	Bus and Bus Livability Grant Program											
	New	Procurement of five (5) large and fifteen (15) small alternative fuel shuttles.				Activity /Phase	Funding Source	Proposed Funding (in \$000s)				
			2012 - 2013	2013 - 2014	2014 - 2015	2015 - 2016	2016 - 2017					
		CAP	LF	1,139	0	0	0	0				
TR0000019	SFRTA	Rail Capacity Project	40	0.8	N/A	4294871						
0000019	Miami River-Miami Intermodal Center Capacity Improvement											
	Ongoing	Provide State Intermodal Program funding to complete Phase 2 of Miami River Miami Intermodal Center Capacity Improvement PDE Study				Activity /Phase	Funding Source	Proposed Funding (in \$000s)				
			2012 - 2013	2013 - 2014	2014 - 2015	2015 - 2016	2016 - 2017					
		PE	DDR	0	2,400	0	0	0				
		PDE	DDR	0	1,000	0	0	0				

MIAMI-DADE METROPOLITAN PLANNING ORGANIZATION  
 TRANSPORTATION IMPROVEMENT PROGRAM  
 SOUTH FLORIDA REGIONAL TRANSPORTATION AUTHORITY (TRI-RAIL)

MPO Project Num.	Facility/Project Name	Type of Work	Project Cost (\$000s)	Prior Years Funding (\$000s)	Construction Year	FDOT Work Program Number	
Agency Project Num.	Detailed Project Description						
	Status	Remarks/Comments					

TR4268621	SFRTA-New Freedom Program	Operating/Admin Assistance			N/A							
4268621												
						Activity /Phase	Funding Source	Proposed Funding (in \$000s)				
								2012 - 2013	2013 - 2014	2014 - 2015	2015 - 2016	2016 - 2017
						CAP	FTA	1,000	1,000	1,000	1,000	1,000
						OPS	FTA	600	600	600	600	600

TR4297081	SFRTA-JARC	Operating/Admin Assistance			N/A							
4297081												
						Activity /Phase	Funding Source	Proposed Funding (in \$000s)				
								2012 - 2013	2013 - 2014	2014 - 2015	2015 - 2016	2016 - 2017
						OPS	FTA	1,500	1,500	1,500	1,500	1,500
						CAP	FTA	800	800	800	800	800

<b>Yearly Total</b>	<b>31,872</b>	<b>32,678</b>	<b>28,197</b>	<b>27,225</b>	<b>26,642</b>
<b>5 Year TIP Total</b>					<b>146,614</b>

**THIS PAGE INTENTIONALLY LEFT BLANK**

# Transportation Improvement Program (TIP)



## PART TWO: 5-YEAR PROJECT LISTING Non-Motorized Component



**THIS PAGE INTENTIONALLY LEFT BLANK**





Fiscal Years 2012/2013- 2016/2017

Transportation Improvement Program

Non-Motorized Component

Miami-Dade County is committed to provide safe and convenient movement of bicycles and pedestrians alike. Constant with this objective, the MPO Governing Board passed a resolution adopting the Bicycle Facilities Development Guide on November 4, 1993.

The policy guide states:

*"It will therefore be the policy of the Metropolitan Dade County Public Works Department to review all plans and development proposals for provisions to accommodate the safe movement of bicycles and pedestrians, and require the incorporation of bicycle needs into the County's plans for any new road construction, widening, or reconstruction project, if feasible, in accordance with the approved Dade County Bicycle Master Plan.*

*This policy will generally provide for the construction of wide curb-lanes, undesignated lanes, marked bicycle lanes, or paved shoulders in conjunction with other roadway improvements. The lack of adequate right-of-way and the costs associated with acquisition in built-up areas may not allow us to provide this additional width. Roadway improvements will be reviewed on a case-by-case basis, depending on anticipated bicycle travel, and their conformance with the official and approved Bicycle Master Plan."*

The Miami-Dade Bicycle Facility Plan was approved and adopted as part of the 2035 Long Range Transportation Plan by the MPO Governing Board by Resolution No. 34--09 on October 29, 2009.

#### PURPOSE OF THE PLAN


The provision of bicycle facilities is one of the most important factors contributing to the safety and convenience of cyclists. The purpose of the Bicycle Facilities Plan is to establish a county-wide system of bicycle facilities that provides for safe and efficient use of the bicycle by users with a wide range of capabilities and needs, while providing a more balanced multi-modal transportation system for Miami-Dade County.

More information on the Bicycle Facilities Plan is available through the MPO's website: [www.miamidade.gov/mpo](http://www.miamidade.gov/mpo)

**THIS PAGE INTENTIONALLY LEFT BLANK**

MIAMI-DADE METROPOLITAN PLANNING ORGANIZATION  
 TRANSPORTATION IMPROVEMENT PROGRAM  
 NON-MOTORIZED COMPONENT


Responsible Agency: Florida Department of Transportation District 6

MPO Project Num.	Facility/Project Name	Bicycle Accom.	Type of Work	Project Cost (\$000s)	Prior Years Cost (\$000s)	
Agency Project Num.	From/Location To/Location	Length (miles)	Cross-Ref.TIP Book Page No.			

DT2496143	SR 997/KROME AVENUE		ADD LANES & RECONSTRUCT		6,497	Funding Source	Proposed Funding (in \$000s)					
							2012 - 2013	2013 - 2014	2014 - 2015	2015 - 2016	2016 - 2017	
2496143	FROM SR 94/KENDALL DRIVE TO 1 MI N OF SW 8TH ST	7.0	A1-10									
Activity /Phase												
Railroad and Utilities							LF	0	0	2,000	0	0
Right of Way							DIH	0	0	0	0	0
Right of Way							BNIR	6,247	0	0	0	0
Preliminary Engineering							DS	0	0	0	0	0
Preliminary Engineering							DIH	0	0	0	0	0
Grants and Miscellaneous							TRIP	0	0	2,652	0	0
Grants and Miscellaneous							SU	0	0	2,652	0	0
Construction							ACEN	0	0	14,500	0	0
Construction							SU	0	0	3,689	0	0
Construction							SN	0	0	1,763	0	0
Construction							DIH	0	0	199	0	0
Construction							DDR	0	0	5,219	0	0
Construction							ACNH	0	0	17,890	0	0
Right of Way							DDR	0	0	0	0	0
Construction							TRIP	0	0	3,689	0	0

**MIAMI-DADE METROPOLITAN PLANNING ORGANIZATION  
TRANSPORTATION IMPROVEMENT PROGRAM  
NON-MOTORIZED COMPONENT**

Responsible Agency: Florida Department of Transportation District 6

MPO Project Num.	Facility/Project Name	Bicycle Accom.	Type of Work	Project Cost (\$000s)	Prior Years Cost (\$000s)	
Agency Project Num.	From/Location To/Location	Length (miles)	Cross-Ref.TIP Book Page No.			


DT2512654	BISCAYNE S DADE(C&D)		0.0	BIKE PATH/TRAIL A1-71	510	Funding Source	Proposed Funding (in \$000s)						
							2012 - 2013	2013 - 2014	2014 - 2015	2015 - 2016	2016 - 2017		
2512654	FROM BLACK POINT PARK	TO SW 138 ST & SW 137 AVE											
Activity /Phase													
Preliminary Engineering							SA	0	0	0	0	0	0
Construction							SA	0	5	0	0	0	0
Construction							SE	0	1,745	0	0	0	0

DT2512655	BISCAYNE TRAIL SEG C PATH ALONG L-31E CANAL		0.0	BIKE PATH/TRAIL A1-72		Funding Source	Proposed Funding (in \$000s)						
							2012 - 2013	2013 - 2014	2014 - 2015	2015 - 2016	2016 - 2017		
2512655	FROM SW 300 ST	TO SW 328											
Activity /Phase													
Construction							SA	0	5	0	0	0	0
Construction							SE	0	1,800	0	0	0	0
Preliminary Engineering							SA	5	0	0	0	0	0

DT2512656	OLD CUTLER TRAIL		0.0	BIKE PATH/TRAIL A1-73		Funding Source	Proposed Funding (in \$000s)						
							2012 - 2013	2013 - 2014	2014 - 2015	2015 - 2016	2016 - 2017		
2512656	FROM SW136 ST/SW 62 AVE	TO CARTAGENA PLAZA											
Activity /Phase													
Preliminary Engineering							SA	5	0	0	0	0	0
Construction							SA	0	5	0	0	0	0
Construction							SE	0	1,319	0	0	0	0

MIAMI-DADE METROPOLITAN PLANNING ORGANIZATION  
 TRANSPORTATION IMPROVEMENT PROGRAM  
 NON-MOTORIZED COMPONENT

Responsible Agency: Florida Department of Transportation District 6

MPO Project Num.	Facility/Project Name	Bicycle Accom.	Type of Work	Project Cost (\$000s)	Prior Years Cost (\$000s)	
Agency Project Num.	From/Location To/Location	Length (miles)	Cross-Ref.TIP Book Page No.			


DT2512715	MIDDLE BEACH REC-PH1		0.0	BIKE PATH/TRAIL	A1-74	Funding Source	Proposed Funding (in \$000s)				
	FROM 47 ST	TO 53 ST INCLG BEACH VIEW PARK AT 53 ST					2012 - 2013	2013 - 2014	2014 - 2015	2015 - 2016	2016 - 2017
Activity /Phase											
Preliminary Engineering						SA	5	0	0	0	0
Construction						SE	0	1,000	0	0	0
Construction						SA	0	5	0	0	0

DT4183342	MIAMI RIVER GREENWAY		0.0	BIKE PATH/TRAIL	A1-126	Funding Source	Proposed Funding (in \$000s)				
	FROM MIAMI CIRCLE GREENWY	TO SOUTH MIAMI AVENUE					2012 - 2013	2013 - 2014	2014 - 2015	2015 - 2016	2016 - 2017
Activity /Phase											
Construction						SE	0	860	0	0	0
Preliminary Engineering						SE	0	0	0	0	0

DT4209142	OF MIAMI GARDNS PEDESTRIAN SAFETY & TRAIL ENHANCEN		0.0	PEDESTRIAN SAFETY IMPROVEMENT	A1-131	Funding Source	Proposed Funding (in \$000s)				
							2012 - 2013	2013 - 2014	2014 - 2015	2015 - 2016	2016 - 2017
Activity /Phase											
Preliminary Engineering						SE	0	0	0	0	0
Construction						SE	0	592	0	0	0

**MIAMI-DADE METROPOLITAN PLANNING ORGANIZATION  
TRANSPORTATION IMPROVEMENT PROGRAM  
NON-MOTORIZED COMPONENT**

Responsible Agency: Florida Department of Transportation District 6

MPO Project Num.	Facility/Project Name	Bicycle Accom.	Type of Work	Project Cost (\$000s)	Prior Years Cost (\$000s)	
Agency Project Num.	From/Location To/Location	Length (miles)	Cross-Ref.TIP Book Page No.			


DT4227044	PROGRAM CONTINUATION OF JUVENILE PEDESTRIAN SAFE		SAFETY PROJECT			Funding Source	Proposed Funding (in \$000s)				
4227044		0.0	A1-137				2012 - 2013	2013 - 2014	2014 - 2015	2015 - 2016	2016 - 2017
				Activity /Phase							
				Preliminary Engineering	SE		100	103	106	0	0

DT4227232	SR 959/SW 57 AVENUE		RESURFACING		0	Funding Source	Proposed Funding (in \$000s)				
4227232	FROM SR 976/SW 40 STREET TO SW 24 STREET	0.9	A1-138				2012 - 2013	2013 - 2014	2014 - 2015	2015 - 2016	2016 - 2017
				Activity /Phase							
				Preliminary Engineering	DDR		0	0	0	0	0
				Preliminary Engineering	DS		0	0	0	0	0
				Preliminary Engineering	DIH		0	0	0	0	0
				Construction	DDR		1,367	0	0	0	0
				Construction	DIH		126	0	0	0	0
				Construction	DS		40	0	0	0	0

DT4258551	SAFE RTS. TO SCHOOL		PEDESTRIAN SAFETY IMPROVEMENT		0	Funding Source	Proposed Funding (in \$000s)				
4258551	W.HOMESTD,SAUNDER,LUDLU & PINE VILLA ELEM SCHOOLS	0.0	A1-349				2012 - 2013	2013 - 2014	2014 - 2015	2015 - 2016	2016 - 2017
				Activity /Phase							
				Construction	SR2E		223	0	0	0	0
				Construction	SR2S		695	0	0	0	0
				Preliminary Engineering	SR2S		0	0	0	0	0

**MIAMI-DADE METROPOLITAN PLANNING ORGANIZATION  
TRANSPORTATION IMPROVEMENT PROGRAM  
NON-MOTORIZED COMPONENT**

Responsible Agency: Florida Department of Transportation District 6

MPO Project Num.	Facility/Project Name	Bicycle Accom.	Type of Work	Project Cost (\$000s)	Prior Years Cost (\$000s)	
Agency Project Num.	From/Location To/Location	Length (miles)	Cross-Ref.TIP Book Page No.			


DT4258571	SAFE RTS. TO SCHOOL	0.0	PEDESTRIAN SAFETY IMPROVEMENT	A1-350	0	Funding Source	Proposed Funding (in \$000s)							
							2012 - 2013	2013 - 2014	2014 - 2015	2015 - 2016	2016 - 2017			
4258571	CARIBBEAN, S.POINTE, S. MIAMI HEIGHTS ELEMENTARY													
Activity /Phase														
Construction							SR2E	171	0	0	0	0	0	0
Construction							SR2S	566	0	0	0	0	0	0
Preliminary Engineering							SR2S	0	0	0	0	0	0	0

DT4282101	SAFE ROUTES TO SCHOOL (GRADES K-8)	0.0	PEDESTRIAN SAFETY IMPROVEMENT	A1-184		Funding Source	Proposed Funding (in \$000s)							
							2012 - 2013	2013 - 2014	2014 - 2015	2015 - 2016	2016 - 2017			
4282101	VARIOUS SCHOOLS/LOCATIONS													
Activity /Phase														
Construction							SR2S	0	0	673	0	0	0	0
Preliminary Engineering							SR2S	0	88	0	0	0	0	0

DT4282111	SAFE ROUTES TO SCHOOL (GRADES K-8)	0.0	PEDESTRIAN SAFETY IMPROVEMENT	A1-185		Funding Source	Proposed Funding (in \$000s)							
							2012 - 2013	2013 - 2014	2014 - 2015	2015 - 2016	2016 - 2017			
4282111	VARIOUS SCHOOLS/LOCATIONS													
Activity /Phase														
Preliminary Engineering							SR2S	0	84	0	0	0	0	0
Construction							SR2S	0	0	605	0	0	0	0

MIAMI-DADE METROPOLITAN PLANNING ORGANIZATION  
TRANSPORTATION IMPROVEMENT PROGRAM  
NON-MOTORIZED COMPONENT

Responsible Agency: Florida Department of Transportation District 6

MPO Project Num.	Facility/Project Name	Bicycle Accom.	Type of Work	Project Cost (\$000s)	Prior Years Cost (\$000s)	
Agency Project Num.	From/Location To/Location	Length (miles)	Cross-Ref.TIP Book Page No.			

DT4284841	SR 959/SW 57 AVENUE		1.8	RESURFACING			Funding Source	Proposed Funding (in \$000s)					
	FROM SR 5/US-1	TO SR 976/SW 40 STREET		A1-198				2012 - 2013	2013 - 2014	2014 - 2015	2015 - 2016	2016 - 2017	
					Activity /Phase								
					Construction		HSP	497	44	0	0	0	0
					Preliminary Engineering		DDR	0	0	0	0	0	0
					Preliminary Engineering		DIH	0	0	0	0	0	0
					Construction		EB	1,519	256	0	0	0	0
					Construction		DDR	1,515	32	0	0	0	0


DT4291623	SR 90/TAMIAMI TRAIL		0.8	RESURFACING			Funding Source	Proposed Funding (in \$000s)					
	FROM E OF SW 127TH AVENUE	TO TURNPIKE EXT. ON-RAMP		A1-233				2012 - 2013	2013 - 2014	2014 - 2015	2015 - 2016	2016 - 2017	
					Activity /Phase								
					Construction		DIH	0	27	0	0	0	0
					Construction		DDR	0	2,399	0	0	0	0
					Preliminary Engineering		DIH	0	0	0	0	0	0
					Preliminary Engineering		DS	0	0	0	0	0	0

<b>Yearly Total</b>	13,081	10,369	55,637	0	0
<b>5 Year TIP Total</b>				<b>79,087</b>	



**MIAMI-DADE METROPOLITAN PLANNING ORGANIZATION  
TRANSPORTATION IMPROVEMENT PROGRAM  
NON-MOTORIZED COMPONENT**

Responsible Agency: MD Public Works

MPO Project Num.	Facility/Project Name	Bicycle Accom.	Type of Work	Project Cost (\$000s)	Prior Years Cost (\$000s)	
Agency Project Num.	From/Location To/Location	Length (miles)	Cross-Ref.TIP Book Page No.			

PW0000149	SW 268 Street/SW 264 Street	Bike Lane	Street and SW 147 Avenue to SW 268 Street,	13998	862	Funding Source	Proposed Funding (in \$000s)				
0000149	SW 147 Avenue SW 112 Avenue	3.6	A5-33				2012 - 2013	2013 - 2014	2014 - 2015	2015 - 2016	2016 - 2017
Activity /Phase						RIF	0	0	0	0	0


PW000304a	NW 37 Avenue	Wide Curb Lane	Widening: 2 to 5 lanes	18288	1194	Funding Source	Proposed Funding (in \$000s)				
20040330	North River Drive NW 79 Street	2.7	A7-2				2012 - 2013	2013 - 2014	2014 - 2015	2015 - 2016	2016 - 2017
Activity /Phase						CST	7,000	8,000	2,044	0	0
						PE	50	0	0	0	0

PW000306a	NE 2 Avenue	Bike Lane	Street/Traffic Operational Improv.	9306	2179	Funding Source	Proposed Funding (in \$000s)				
20040386	NE 20 Street NE 36 Street	1.0	A7-3				2012 - 2013	2013 - 2014	2014 - 2015	2015 - 2016	2016 - 2017
Activity /Phase						CST	3,000	4,127	0	0	0

PW000312	SW 62 Avenue		Street Improvements	9979	9979	Funding Source	Proposed Funding (in \$000s)				
20030188	SW 24 Street NW 7 Street	2.0	A7-7				2012 - 2013	2013 - 2014	2014 - 2015	2015 - 2016	2016 - 2017
Activity /Phase						PTP	0	0	0	0	0

MIAMI-DADE METROPOLITAN PLANNING ORGANIZATION  
 TRANSPORTATION IMPROVEMENT PROGRAM  
 NON-MOTORIZED COMPONENT

Responsible Agency: MD Public Works

MPO Project Num.	Facility/Project Name	Bicycle Accom.	Type of Work	Project Cost (\$000s)	Prior Years Cost (\$000s)	
Agency Project Num.	From/Location To/Location	Length (miles)	Cross-Ref.TIP Book Page No.			

PW000315b	SW 27 Avenue	Bike Lane	Widening: 2 to 3 lanes	6494	4284	Funding Source	Proposed Funding (in \$000s)				
20040337	US - 1 Bayshore Drive	1.0	A7-8				2012 - 2013	2013 - 2014	2014 - 2015	2015 - 2016	2016 - 2017
Activity /Phase											
CST						PTP	2,170	0	0	0	0


PW20040342	SW 312 Street		Widening: to 5 lanes	5734	11	Funding Source	Proposed Funding (in \$000s)				
20040342	SW 187 Avenue SW 177 Avenue	1.0	A7-10				2012 - 2013	2013 - 2014	2014 - 2015	2015 - 2016	2016 - 2017
Activity /Phase											
CST						PTP	0	5,280	0	0	0
PE						PTP	443	0	0	0	0

PW20040343	SW 137 Avenue	Bike Lane	Completion as two (2) continuous lanes	16942	4543	Funding Source	Proposed Funding (in \$000s)				
20040343	US - 1 SW 200 Street	3.0	A7-10				2012 - 2013	2013 - 2014	2014 - 2015	2015 - 2016	2016 - 2017
Activity /Phase											
PE						PTP	565	0	0	0	0
CST						PTP	6,000	5,400	434	0	0

PW20040349	SW 176 Street	Bike Lane	Curb & Gutter, Traffic Operational Improv.	5047	606	Funding Source	Proposed Funding (in \$000s)				
20040349	US - 1 SW 107 Avenue	1.0	A7-12				2012 - 2013	2013 - 2014	2014 - 2015	2015 - 2016	2016 - 2017
Activity /Phase											
CST						PTP	500	2,000	1,941	0	0

MIAMI-DADE METROPOLITAN PLANNING ORGANIZATION  
 TRANSPORTATION IMPROVEMENT PROGRAM  
 NON-MOTORIZED COMPONENT

Responsible Agency: MD Public Works

MPO Project Num.	Facility/Project Name	Bicycle Accom.	Type of Work	Project Cost (\$000s)	Prior Years Cost (\$000s)	
Agency Project Num.	From/Location To/Location	Length (miles)	Cross-Ref. TIP Book Page No.			


PW20040372	SW 157 Avenue	Wide Curb Lane	New 4 lane road	11350	2790	Funding Source	Proposed Funding (in \$000s)				
20040372	SW 184 Street SW 152 Street	2.0	A7-12				2012 - 2013	2013 - 2014	2014 - 2015	2015 - 2016	2016 - 2017
Activity /Phase											
CST						PTP	6,000	2,560	0	0	0

PW671605	SW 328 Street	Wide Curb Lane	Widening: to 4 lanes	11397	6282	Funding Source	Proposed Funding (in \$000s)				
671605	US1 SW 162 Avenue	1.4	A5-34				2012 - 2013	2013 - 2014	2014 - 2015	2015 - 2016	2016 - 2017
Activity /Phase											
CST						RIF	2,000	500	500	500	500

<b>Yearly Total</b>	<b>27,728</b>	<b>27,867</b>	<b>4,919</b>	<b>500</b>	<b>500</b>
<b>5 Year TIP Total</b>					<b>61,514</b>

MIAMI-DADE METROPOLITAN PLANNING ORGANIZATION  
 TRANSPORTATION IMPROVEMENT PROGRAM  
 NON-MOTORIZED COMPONENT

Responsible Agency: Miami-Dade Transit Agency

MPO Project Num.	Facility/Project Name	Bicycle Accom.	Type of Work	Project Cost (\$000s)	Prior Years Cost (\$000s)	
Agency Project Num.	From/Location To/Location	Length (miles)	Cross-Ref.TIP Book Page No.			

TA000007	Park and Ride at S.W. 344 Street and Busway	Other	Park & Ride Lot	10808	10808	Funding Source	Proposed Funding (in \$000s)				
000007	S.W. 344th Street and Busway		A11-2	Activity /Phase			2012 - 2013	2013 - 2014	2014 - 2015	2015 - 2016	2016 - 2017

TA000015	Buses	Other	Purchase Vehicles	51354	22140	Funding Source	Proposed Funding (in \$000s)						
000015	Countywide	3.0	A11-2	Activity /Phase			2012 - 2013	2013 - 2014	2014 - 2015	2015 - 2016	2016 - 2017		
							CAP	FDOT	10,020	952	0	0	0
							CAP	FTA 5309	1,700	0	0	0	0
							CAP	PTP Bond	10,020	952	680	2,850	2,040

TA000038	NW 7th Avenue and NW 62nd Street Passenger Activity Center		New and improve existing Passenger Activi	10295	7697	Funding Source	Proposed Funding (in \$000s)					
000038	NW 7 Avenue/NW 62 Street		A11-5	Activity /Phase			2012 - 2013	2013 - 2014	2014 - 2015	2015 - 2016	2016 - 2017	
							CAP	FTA 5309	1,849	300	300	149

<b>Yearly Total</b>	<b>23,589</b>	<b>2,204</b>	<b>980</b>	<b>2,999</b>	<b>2,040</b>
<b>5 Year TIP Total</b>					<b>31,812</b>

MIAMI-DADE METROPOLITAN PLANNING ORGANIZATION  
 TRANSPORTATION IMPROVEMENT PROGRAM  
 NON-MOTORIZED COMPONENT

**TOTAL - ALL PROJECTS**

Proposed Funding (in \$000s)					
<b>Yearly Total</b>	2012 - 2013	2013 - 2014	2014 - 2015	2015 - 2016	2016 - 2017
		<b>64,398</b>	<b>40,440</b>	<b>61,536</b>	<b>3,499</b>
<b>5 Year TIP Total</b>					<b>172,413</b>

**THIS PAGE INTENTIONALLY LEFT BLANK**

# Transportation Improvement Program (TIP)



## PART TWO: 5-YEAR PROJECT LISTING Intelligent Transportation Systems (ITS)



**THIS PAGE INTENTIONALLY LEFT BLANK**





**Fiscal Years 2012/2013 - 2016/2017**

**Transportation Improvement Program**

**Intelligent Transportation Systems (ITS)**

The Intelligent Transportation Systems (ITS) concept is based on the use of advanced computer, electronics and communications technologies to increase the effectiveness of the entire surface transportation system. Many of these technologies have already advanced other modes of transportation, such as aviation, and are now beginning to be used in surface transportation. ITS technologies will be applied to all types of vehicles (trucks, buses and cars), to information devices (computers, kiosks, and hand-held devices), and to all parts of the surface transportation system (freeways, urban arterial roadways, city streets, rural roads and intermodal connections) in order to:

**Improve Safety** by increasing information to the driver and augmenting driver control of the vehicle, ITS can decrease traffic incidents and fatalities. Features include warning systems that activate when cars get too close to another vehicle or the edge of the road and enhanced traffic control systems that decrease stops and speed variations, reducing the number of accidents.

**Reduce Congestion and Improve Accessibility:** ITS technologies will reduce congestion through rapid detection and clearing of incidents that cause delays; enhanced public transit systems will reduce highway traffic; and real-time traffic control systems will adapt automatically to changing conditions and will improve the flow of traffic.

**Improve Energy Efficiency and Environmental Quality:** ITS will provide travelers with information to support decisions that will smooth out highway demand and reduce travel time and vehicle emissions by providing opportunities to use high occupancy vehicles or public transit or to mitigate the need for travel altogether.

**Enhance Economic Productivity:** ITS will improve transportation system efficiency through better routing of vehicles, automated toll collection, safety enhancements and streamlining commercial vehicle regulatory enforcement and compliance.

**THIS PAGE INTENTIONALLY LEFT BLANK**

**MIAMI-DADE METROPOLITAN PLANNING ORGANIZATION  
TRANSPORTATION IMPROVEMENT PROGRAM  
INTELLIGENT TRANSPORTATION SYSTEMS**

**HIGHWAYS**

MPO Project Num.	Facility/Project Name	Bicycle Accom.	Type of Work	Project Cost (\$000s)	Prior Years Cost (\$000s)	
Agency Project Num.	From/Location To/Location	Length (miles)	Cross-Referenced TIP Book Page Number			



DT2501025	DISTRICTWIDE ITS OPERATIONS & MAINTENANCE OF FIELD DEVICES	0.0	PERIODIC MAINTENANCE	0	0	Activity /Phase	Funding Source	Proposed Funding (in \$000s)				
								2012 - 2013	2013 - 2014	2014 - 2015	2015 - 2016	2016 - 2017
2501025			A1-36			Preliminary Engineering	DIH	0	0	0	0	0
						Construction	DS	2,625	2,756	2,489	2,614	2,775
						Construction	DIH	100	200	252	0	0

DT4055741	MIAMI-DADE COUNTYWDE AGREEMENT- TRAFFIC SIGNALS MAINT. & Ops.	0.0	TRAFFIC SIGNALS	5,276	5,276	Activity /Phase	Funding Source	Proposed Funding (in \$000s)				
								2012 - 2013	2013 - 2014	2014 - 2015	2015 - 2016	2016 - 2017
4055741			A1-79			Preliminary Engineering	DIH	0	0	0	0	0
						Grants and Miscellaneous	DDR	2,350	2,465	2,590	2,716	2,800

DT4177403	ITS OPERATIONS HARDWARE/SOFTWARE AND REPLACEMENT EQUIPMENT	0.0	TRAFFIC MANAGEMENT CENTERS	375	375	Activity /Phase	Funding Source	Proposed Funding (in \$000s)				
								2012 - 2013	2013 - 2014	2014 - 2015	2015 - 2016	2016 - 2017
4177403			A1-117			Grants and Miscellaneous	NHAC	0	0	0	0	0
						Grants and Miscellaneous	NH	0	0	0	0	0
						Grants and Miscellaneous	DS	11	125	125	38	250
						Grants and Miscellaneous	DITS	0	0	0	0	0
						Grants and Miscellaneous	ACNH	114	0	0	0	0

MIAMI-DADE METROPOLITAN PLANNING ORGANIZATION  
 TRANSPORTATION IMPROVEMENT PROGRAM  
 INTELLIGENT TRANSPORTATION SYSTEMS



Major Highway and Road Improvements (Countywide)

MPO Project Num.	Facility/Project Name		Bicycle Accom.	Type of Work	Project Cost (\$000s)	Prior Years Cost (\$000s)	 	
Agency Project Num.	From/Location	To/Location	Length (miles)	Cross-Referenced TIP Book Page Number				

PW000330	Advanced Traffic Mngmnt. System (A.T.M.S.)		ATMS to provide improved traffic flow	49000	38009	Activity /Phase	Funding Source	Proposed Funding (in \$000s)						
								2012 - 2013	2013 - 2014	2014 - 2015	2015 - 2016	2016 - 2017		
000330			A7-19											
						CST	PTP	8,000	2,991	0	0	0		

MIAMI-DADE METROPOLITAN PLANNING ORGANIZATION  
 TRANSPORTATION IMPROVEMENT PROGRAM  
 INTELLIGENT TRANSPORTATION SYSTEMS

Neighborhood Improvements (Countywide)

MPO Project Num.	Facility/Project Name		Bicycle Accom.	Type of Work	Project Cost (\$000s)	Prior Years Cost (\$000s)	 	
Agency Project Num.	From/Location	To/Location	Length (miles)	Cross-Referenced TIP Book Page Number				

PW000440	School Flashing Signals			14800	11042	Activity /Phase	Funding Source	Proposed Funding (in \$000s)				
								2012 - 2013	2013 - 2014	2014 - 2015	2015 - 2016	2016 - 2017
000440			A7-20			CST	PTP	2,591	1,167	0	0	0

**THIS PAGE INTENTIONALLY LEFT BLANK**

# Transportation Improvement Program (TIP)



## PART TWO: 5-YEAR PROJECT LISTING Transportation Disadvantaged Related Projects



**THIS PAGE INTENTIONALLY LEFT BLANK**





**Fiscal Years 2012/2013 - 2016/2017**

**Transportation Improvement Program**

**Transportation Disadvantaged Section**

**ADA Related Projects**

Section 427.015, Florida Statutes, requires that the Metropolitan Planning Organization, as part of its Transportation Improvement Program "shall . . . identify transportation improvements that will be advanced with [transportation disabled] funds during the program period." This requirement is reiterated in section 3(f)2.g of the Florida Department of Transportation directive 525-010-012-c ( "Transportation Improvement Program Development and Review"). The purpose of this section is to meet these requirements, and to reference, in a user-friendly format, transportation improvements to assist the safe and efficient transport of those citizens who need special services and facilities to obtain access to life-sustaining activities.

**Explanation:**

The projects listed in this section do show funding amounts but no construction schedules. This is because the same projects are also listed in other sections of this document grouping projects by funding category. The items listed are referenced by the page number in which they appear in other TIP sections.

In addition, this section includes pedestrian facilities and sidewalks and some transit passenger amenities which, once completed, could enhance and facilitate usage by not only disadvantaged passengers but the public in general. This section does not include relevant improvements associated with larger transportation projects. Examples would include curb cuts and tactile surface treatments added onto sidewalks as part of an intersection widening and reconstruction, or wheelchair ramps and elevators included within the design of major facilities, as required by the 1991 Americans with Disabilities Act.

**THIS PAGE INTENTIONALLY LEFT BLANK**

MIAMI-DADE METROPOLITAN PLANNING ORGANIZATION  
 TRANSPORTATION IMPROVEMENT PROGRAM  
 TRANSPORTATION DISADVANTAGED

HIGHWAYS

MPO Project Num.	Facility/Project Name		Bicycle Accom.	Type of Work	Project Cost (\$000s)	Prior Years Cost (\$000s)
Agency Project Num.	From/Location	To/Location	Length (miles)	Cross-Referenced TIP Book Page Number		

MPO Project Num.	Facility/Project Name	Bicycle Accom.	Type of Work	Project Cost (\$000s)	Prior Years Cost (\$000s)	Activity /Phase	Funding Source	Proposed Funding (in \$000s)						
								2012 - 2013	2013 - 2014	2014 - 2015	2015 - 2016	2016 - 2017		
DT4180641	(ADA) DISTRICTWIDE COMPLIANCE CONSULTANT		SIDEWALK		900									
4180641		0.0	A1-120			Preliminary Engineering	DS	300	300	300	300	300		

MIAMI-DADE METROPOLITAN PLANNING ORGANIZATION  
 TRANSPORTATION IMPROVEMENT PROGRAM  
 TRANSPORTATION DISADVANTAGED

Neighborhood Improvements (Countywide)

MPO Project Num.	Facility/Project Name		Bicycle Accom.	Type of Work	Project Cost (\$000s)	Prior Years Cost (\$000s)					
Agency Project Num.	From/Location	To/Location	Length (miles)	Cross-Referenced TIP Book Page Number			Activity /Phase	Funding Source	Proposed Funding (in \$000s)		
							2012 - 2013	2013 - 2014	2014 - 2015	2015 - 2016	2016 - 2017
PW000339	ADA Sidewalk Improvements			Provide ADA accessibility to bus stops	4383	4383					
000339	Various Locations			A7-21							
							PTP	0	0	0	0

MIAMI-DADE METROPOLITAN PLANNING ORGANIZATION  
 TRANSPORTATION IMPROVEMENT PROGRAM  
 TRANSPORTATION DISADVANTAGED

TRANS DISADVNTG

MPO Project Num.	Facility/Project Name		Bicycle Accom.	Type of Work	Project Cost (\$000s)	Prior Years Cost (\$000s)
Agency Project Num.	From/Location	To/Location	Length (miles)	Cross-Referenced TIP Book Page Number		

TA4320271	TRANSPORTATION DIS- ADVANTAGED TRIP EQUIPMENT	0.0	TD COMMISSION - CAPITAL	A11-23	Activity /Phase	Funding Source	Proposed Funding (in \$000s)				
							2012 - 2013	2013 - 2014	2014 - 2015	2015 - 2016	2016 - 2017
4320271					Grants and Miscellaneous	TDTF	6,000	6,227	6,000	6,000	6,000
					Grants and Miscellaneous	TDDR	1,107	1,000	1,360	1,486	1,486
					Grants and Miscellaneous	LF	790	803	818	832	832

TA4320291	TRANSPORTATION DIS- ADVANTAGED PLANNING	0.0	TD COMMISSION - CAPITAL	A11-24	Activity /Phase	Funding Source	Proposed Funding (in \$000s)				
							2012 - 2013	2013 - 2014	2014 - 2015	2015 - 2016	2016 - 2017
4320291					Preliminary Engineering	TDTF	68	68	68	68	68

MIAMI-DADE METROPOLITAN PLANNING ORGANIZATION  
 TRANSPORTATION IMPROVEMENT PROGRAM  
 TRANSPORTATION DISADVANTAGED

TRANSIT

MPO Project Num.	Facility/Project Name		Bicycle Accom.	Type of Work	Project Cost (\$000s)	Prior Years Cost (\$000s)
Agency Project Num.	From/Location	To/Location	Length (miles)	Cross-Referenced TIP Book Page Number		

TA0000038	NW 7th Avenue and NW 62nd Street Passenger Activity Center		Construct New and improve existing Passenger Activity Centers	10295	7697	Activity /Phase	Funding Source	Proposed Funding (in \$000s)				
								2012 - 2013	2013 - 2014	2014 - 2015	2015 - 2016	2016 - 2017
0000038	NW 7 Avenue/NW 62		A11-5			CAP	FTA 5309	1,849	300	300	149	0

# Transportation Improvement Program (TIP)



## PART TWO: 5-YEAR PROJECT LISTING Congestion Management Plan (CMP) Projects



**THIS PAGE INTENTIONALLY LEFT BLANK**





**Fiscal Years 2012/2013 - 2016/2017**  
**Transportation Improvement Program**  
**Congestion Management Process Projects**

The Safe, Accountable, Flexible, Efficient, Transportation Equity Act – A Legacy for Users (SAFETEA-LU) requires the development of a Congestion Management Process (CMP), formerly known as Congestion Management System (CMS). In 1996, the Metropolitan Planning Organization (MPO) adopted a CMS for Miami-Dade County. In 2004, this document was updated and more recently, in 2009 was updated again with the new SAFETEA-LU requirements. The U.S. Department of Transportation (DOT) defines the CMP as, “a systematic process for defining what levels of congestion are acceptable to communities; developing performance measures to monitor congestion levels; identifying alternative solutions to manage congestion; prioritizing funding for those strategies and assessing the effectiveness of those actions.”

In Miami-Dade County, the CMP is part of a comprehensive systematic approach to transportation improvements that is expected to support the MPO’s transportation vision, goals and objectives, as described in the 2035 Long Range Transportation Plan (LRTP). As a result of the 2009 update, the CMP has been fully integrated to the 2035 LRTP.

In the 2009 CMP Update, congested corridors and intersections were identified for improvements and presented to the Transportation Plan Technical Advisory Committee (TPTAC) which acts as the CMP steering committee. This committee includes representatives from several transportation and land use agencies including Florida Department of Transportation (FDOT) and Miami-Dade County Public Works Department (MDCPWD).

**MPO Administration:**

Further studies to identify necessary improvements along the identified congested corridors and intersections will be spearheaded by the MPO, in conjunction with all appropriate agencies. These studies will be coordinated with the TPTAC for guidance and endorsement.

## Congestion Management Process Projects

### Coordination:

The most important element of this program is the level of coordination between MPO, FDOT, and MDCPWD. These agencies will work as a single unit to integrate the wide range of strategies identified in the CMP “tool box”. The proposals will first be reviewed by the Traffic Operation Divisions of FDOT or MDCPWD. FDOT and MDCPWD will retain full control of the requests that come into their offices for further design and construction.

### Process:

Federal, State, and local approvals involve important, yet complex, processes. These approvals, requiring legal conformity, are often time consuming. The CMP Steering Committee will evaluate congested corridors and intersections to determine prioritization of projects.

### Evaluation Criteria for Further Studies, Design, and Construction

The basic criteria are:

1. No major right-of-way acquisition
2. Insignificant environment impacts
3. Local acceptance
4. Ability to complete design and begin construction within 12 months
5. Availability of funding

These evaluation criteria will be used to prioritize congested corridors and intersections improvements.

MIAMI-DADE METROPOLITAN PLANNING ORGANIZATION  
 TRANSPORTATION IMPROVEMENT PROGRAM  
 CONGESTION MANAGEMENT PLAN (CMP)

MPO Project Num.	Facility/Project Name	Bicycle Accom.	Type of Work	Project Cost (\$000s)	Prior Years Cost (\$000s)		
Agency Project Num.	From/Location To/Location	Length (miles)					

MU000055	41 St		Corridor Improvements	50-500		Activity /Phase	Funding Source	Proposed Funding (in \$000s)				
	000055	Alton Rd						Collins Ave	2012 - 2013	2013 - 2014	2014 - 2015	2015 - 2016
								0	0	0	0	0

MU000056	One-waying of South Beach Local Streets		Capacity improvements	50-500		Activity /Phase	Funding Source	Proposed Funding (in \$000s)				
	000056								2012 - 2013	2013 - 2014	2014 - 2015	2015 - 2016
								0	0	0	0	0

MIAMI-DADE METROPOLITAN PLANNING ORGANIZATION  
 TRANSPORTATION IMPROVEMENT PROGRAM  
 CONGESTION MANAGEMENT PLAN (CMP)

MPO Project Num.	Facility/Project Name	Bicycle Accom.	Type of Work	Project Cost (\$000s)	Prior Years Cost (\$000s)		
Agency Project Num.	From/Location To/Location	Length (miles)					

MU000048	Medley Freight Hub Streetlight and local roadway Improvements		Improve the local infrastructure to and from businesses in the Medley area-Pavement, turning radii. 15 miles of roadway	50-500		Activity /Phase	Funding Source	Proposed Funding (in \$000s)				
000048								2012 - 2013	2013 - 2014	2014 - 2015	2015 - 2016	2016 - 2017
								0	0	0	0	0

MU000053	Medley Gateway Establishment		Provide business and wayfinding signing, including a Medley area business inventory	50-500		Activity /Phase	Funding Source	Proposed Funding (in \$000s)				
000053								2012 - 2013	2013 - 2014	2014 - 2015	2015 - 2016	2016 - 2017
								0	0	0	0	0

MIAMI-DADE METROPOLITAN PLANNING ORGANIZATION  
TRANSPORTATION IMPROVEMENT PROGRAM  
CONGESTION MANAGEMENT PLAN (CMP)

MPO Project Num.	Facility/Project Name	Bicycle Accom.	Type of Work	Project Cost (\$000s)	Prior Years Cost (\$000s)		
Agency Project Num.	From/Location To/Location	Length (miles)					

PW000001	SW 136 St		Congestion Management	50-500		Activity /Phase	Funding Source	Proposed Funding (in \$000s)				
000001	US 1 SW 67 Ave							2012 - 2013	2013 - 2014	2014 - 2015	2015 - 2016	2016 - 2017
								0	0	0	0	0

PW000002	SW 152 Ave		Congestion Management	50-500		Activity /Phase	Funding Source	Proposed Funding (in \$000s)				
000002	US 1 Old Cutler Rd							2012 - 2013	2013 - 2014	2014 - 2015	2015 - 2016	2016 - 2017
								0	0	0	0	0


PW000003	SW 67 Ave/Ludlam Rd		Congestion Management	50-500		Activity /Phase	Funding Source	Proposed Funding (in \$000s)				
000003	SR 992/SW 152 St SR 968/Flagler St							2012 - 2013	2013 - 2014	2014 - 2015	2015 - 2016	2016 - 2017
								0	0	0	0	0

PW000005	SW 200 St/Caribbean Blvd		Congestion Management	50-500		Activity /Phase	Funding Source	Proposed Funding (in \$000s)				
000005	SW 127 Ave Coral Sea Rd							2012 - 2013	2013 - 2014	2014 - 2015	2015 - 2016	2016 - 2017
								0	0	0	0	0

PW000006	Old Cutler Rd		Congestion Management	50-500		Activity /Phase	Funding Source	Proposed Funding (in \$000s)				
000006	SW 216 Street SW 37 Ave							2012 - 2013	2013 - 2014	2014 - 2015	2015 - 2016	2016 - 2017
								0	0	0	0	0

PW000007	NW 58 St		Congestion Management	50-500		Activity /Phase	Funding Source	Proposed Funding (in \$000s)				
000007	SR 985/NW 107 Ave SR 826/ Palmetto Exp							2012 - 2013	2013 - 2014	2014 - 2015	2015 - 2016	2016 - 2017
								0	0	0	0	0

MIAMI-DADE METROPOLITAN PLANNING ORGANIZATION  
 TRANSPORTATION IMPROVEMENT PROGRAM  
 CONGESTION MANAGEMENT PLAN (CMP)

MPO Project Num.	Facility/Project Name	Bicycle Accom.	Type of Work	Project Cost (\$000s)	Prior Years Cost (\$000s)		
Agency Project Num.	From/Location To/Location	Length (miles)					

PW000008	NW 154 St/Miami Lakes Blvd		Congestion Management	50-500		Activity /Phase	Funding Source	Proposed Funding (in \$000s)				
000008	SR 973/NW 87 Ave NW 67 Ave							2012 - 2013	2013 - 2014	2014 - 2015	2015 - 2016	2016 - 2017
								0	0	0	0	0

PW000010	SW 56 St/Miller Dr		Congestion Management	50-500		Activity /Phase	Funding Source	Proposed Funding (in \$000s)				
000010	SW 127 Ave SR 959/SW 57 Ave							2012 - 2013	2013 - 2014	2014 - 2015	2015 - 2016	2016 - 2017
								0	0	0	0	0


PW000013	NE 2 AV & NE 215 St		Congestion Management	50-500		Activity /Phase	Funding Source	Proposed Funding (in \$000s)				
000013								2012 - 2013	2013 - 2014	2014 - 2015	2015 - 2016	2016 - 2017
								0	0	0	0	0

PW0000151	S Bayshore Dr & SW 17 AV		Congestion Management	50-500		Activity /Phase	Funding Source	Proposed Funding (in \$000s)				
0000151								2012 - 2013	2013 - 2014	2014 - 2015	2015 - 2016	2016 - 2017
								0	0	0	0	0



PW0000171	SW 97 AV & SW 184 St		Congestion Management	50-500		Activity /Phase	Funding Source	Proposed Funding (in \$000s)				
0000171								2012 - 2013	2013 - 2014	2014 - 2015	2015 - 2016	2016 - 2017
								0	0	0	0	0

PW0000191	SW 112 St & SW 112 AV		Congestion Management	50-500		Activity /Phase	Funding Source	Proposed Funding (in \$000s)				
0000191								2012 - 2013	2013 - 2014	2014 - 2015	2015 - 2016	2016 - 2017
								0	0	0	0	0

MIAMI-DADE METROPOLITAN PLANNING ORGANIZATION  
TRANSPORTATION IMPROVEMENT PROGRAM  
CONGESTION MANAGEMENT PLAN (CMP)



MPO Project Num.	Facility/Project Name		Bicycle Accom.	Type of Work	Project Cost (\$000s)	Prior Years Cost (\$000s)	 		Proposed Funding (in \$000s)				
Agency Project Num.	From/Location	To/Location	Length (miles)						Activity /Phase	Funding Source	2012 - 2013	2013 - 2014	2014 - 2015
PW0000221	SW 127 AV & Coral Way			Congestion Management	50-500				Proposed Funding (in \$000s)				
0000221									2012 - 2013	2013 - 2014	2014 - 2015	2015 - 2016	2016 - 2017
PW000028	SW 127 AV & SW 26 St			Congestion Management	50-500				Proposed Funding (in \$000s)				
000028									2012 - 2013	2013 - 2014	2014 - 2015	2015 - 2016	2016 - 2017
PW0000291	NW 41 St & NW 97 AV			Congestion Management	50-500				Proposed Funding (in \$000s)				
0000291									2012 - 2013	2013 - 2014	2014 - 2015	2015 - 2016	2016 - 2017
PW000032	E/O SW 187 Ave			Congestion Management	50-500				Proposed Funding (in \$000s)				
000032	SW 192 Ave	US 1							2012 - 2013	2013 - 2014	2014 - 2015	2015 - 2016	2016 - 2017
PW0000361	NW 20 St			Roadway Infrastructure Improvements	50-500				Proposed Funding (in \$000s)				
000036	SR 9/NW 27 Ave	I 95							2012 - 2013	2013 - 2014	2014 - 2015	2015 - 2016	2016 - 2017
PW0000391	NE 125 St/NE 6 Ave/W Dixie Hwy			Intersection Improvements	50-500				Proposed Funding (in \$000s)				
0000391									2012 - 2013	2013 - 2014	2014 - 2015	2015 - 2016	2016 - 2017

MIAMI-DADE METROPOLITAN PLANNING ORGANIZATION  
TRANSPORTATION IMPROVEMENT PROGRAM  
CONGESTION MANAGEMENT PLAN (CMP)



MPO Project Num.	Facility/Project Name		Bicycle Accom.	Type of Work	Project Cost (\$000s)	Prior Years Cost (\$000s)	 		Proposed Funding (in \$000s)				
	Agency Project Num.	From/Location	To/Location						Length (miles)	Activity /Phase	Funding Source	2012 - 2013	2013 - 2014
PW0000451	NW 12 St			Signal Improvements	50-500				Proposed Funding (in \$000s)				
0000451	SR 973/NW 87 Ave								Activity /Phase	Funding Source	2012 - 2013	2013 - 2014	2014 - 2015
								0	0	0	0	0	
PW0000461	North River Dr			Widen North River Dr to include shoulders and improved access management	50-500				Proposed Funding (in \$000s)				
0000461	SR 985/NW 107 Ave	NW 74 Ave							Activity /Phase	Funding Source	2012 - 2013	2013 - 2014	2014 - 2015
								0	0	0	0	0	
PW1000008	NW 7 Avenue & NW 119 Street			Intersection renovation: reposition of median	5	0			Proposed Funding (in \$000s)				
1000008	Intersection								Activity /Phase	Funding Source	2012 - 2013	2013 - 2014	2014 - 2015
								0	0	0	0	0	
PW1000009	Kendale Blvd & Killian Parkway			Realignment: intersection	35.6	0			Proposed Funding (in \$000s)				
1000009	Intersection								Activity /Phase	Funding Source	2012 - 2013	2013 - 2014	2014 - 2015
								0	0	0	0	0	
PW1000010	West Flagler & W 102 Avenue			New Construction: right turn lane	27.4	0			Proposed Funding (in \$000s)				
1000010	Intersection								Activity /Phase	Funding Source	2012 - 2013	2013 - 2014	2014 - 2015
								0	0	0	0	0	
PW1000011	SW 112 Avenue & Kendall Drive			New Construction: right turn lane	18.25	0			Proposed Funding (in \$000s)				
1000011	Intersection								Activity /Phase	Funding Source	2012 - 2013	2013 - 2014	2014 - 2015
								0	0	0	0	0	





MIAMI-DADE METROPOLITAN PLANNING ORGANIZATION  
TRANSPORTATION IMPROVEMENT PROGRAM  
CONGESTION MANAGEMENT PLAN (CMP)

MPO Project Num.	Facility/Project Name		Bicycle Accom.	Type of Work	Project Cost (\$000s)	Prior Years Cost (\$000s)	 		Proposed Funding (in \$000s)				
Agency Project Num.	From/Location	To/Location	Length (miles)						Activity /Phase	Funding Source	2012 - 2013	2013 - 2014	2014 - 2015
PW1000012	SW 109 Court & SW 104 Street			New Construction: left turn lane	24.43	0			Proposed Funding (in \$000s)				
1000012	Intersection								2012 - 2013	2013 - 2014	2014 - 2015	2015 - 2016	2016 - 2017
PW1000013	Maynada Bump Bridge			Improvements: safety	4	0			Proposed Funding (in \$000s)				
1000013									2012 - 2013	2013 - 2014	2014 - 2015	2015 - 2016	2016 - 2017
PW1000014	Douglas Road & Ingraham Hwy			Improvements: bike path	5	0			Proposed Funding (in \$000s)				
1000014	Intersection								2012 - 2013	2013 - 2014	2014 - 2015	2015 - 2016	2016 - 2017
PW1000015	NE 19 Avenue, NE 19 Drive & NE 121 Street			Improvements: intersection	43.2	0			Proposed Funding (in \$000s)				
1000015	Intersection								2012 - 2013	2013 - 2014	2014 - 2015	2015 - 2016	2016 - 2017
PW1000016	NW 77 Court & NW 154 Street			New Construction: left turn lane	25.82	0			Proposed Funding (in \$000s)				
1000016	Intersection								2012 - 2013	2013 - 2014	2014 - 2015	2015 - 2016	2016 - 2017
PW1000017	US 1 & Red Road			Extension: left turn lane	50	0			Proposed Funding (in \$000s)				
1000017	Intersection								2012 - 2013	2013 - 2014	2014 - 2015	2015 - 2016	2016 - 2017

MIAMI-DADE METROPOLITAN PLANNING ORGANIZATION  
 TRANSPORTATION IMPROVEMENT PROGRAM  
 CONGESTION MANAGEMENT PLAN (CMP)

MPO Project Num.	Facility/Project Name		Bicycle Accom.	Type of Work	Project Cost (\$000s)	Prior Years Cost (\$000s)	 		Proposed Funding (in \$000s)				
Agency Project Num.	From/Location	To/Location	Length (miles)						Activity /Phase	Funding Source	2012 - 2013	2013 - 2014	2014 - 2015
PW1000018	SW 97 Avenue & SW 48 Street			Signal modification / Extension: left turn lane	30	0			0	0	0	0	0
1000018	Intersection												
PW1000019	SW 107 Avenue & SW 184 Street			Widening: for left turns	2	0			0	0	0	0	0
1000019	Intersection												
PW1000020	SW 107 Avenue & SW 160 Street			Redesign: intersection	16.8	0			0	0	0	0	0
1000020	Intersection												
PW1000021	SW 87 Avenue & SW 96 Street			New Construction: left turn lanes	28.53	0			0	0	0	0	0
1000021	Intersection												
PW1000022	SW 92 Avenue & SW 64 Street			New Construction: left turn lanes	50	0			0	0	0	0	0
1000022	Intersection												
PW1000023	SW 87 Avenue & SW 48 Street			Extension: left turn lane	18.35	0			0	0	0	0	0
1000023	Intersection												

MIAMI-DADE METROPOLITAN PLANNING ORGANIZATION  
 TRANSPORTATION IMPROVEMENT PROGRAM  
 CONGESTION MANAGEMENT PLAN (CMP)

MPO Project Num.	Facility/Project Name		Bicycle Accom.	Type of Work	Project Cost (\$000s)	Prior Years Cost (\$000s)	 		Proposed Funding (in \$000s)				
Agency Project Num.	From/Location	To/Location	Length (miles)						Activity /Phase	Funding Source	2012 - 2013	2013 - 2014	2014 - 2015
PW1000024	SW 87 Avenue & SW 128 Street			New Construction: 2 lanes	30	0			Proposed Funding (in \$000s)				
1000024	Intersection								2012 - 2013	2013 - 2014	2014 - 2015	2015 - 2016	2016 - 2017
PW1000025	NW 32 Avenue & NW 119 Street			Extension: left turn lane	5	0			Proposed Funding (in \$000s)				
1000025	Intersection								2012 - 2013	2013 - 2014	2014 - 2015	2015 - 2016	2016 - 2017
PW1000026	Biscayne Boulevard			New Construction: 2 bus bays	30	0			Proposed Funding (in \$000s)				
1000026	Intersection								2012 - 2013	2013 - 2014	2014 - 2015	2015 - 2016	2016 - 2017
PW100007	NW 22 Avenue & NW 111 Street			Intersection renovation: reposition of median	3.94	0			Proposed Funding (in \$000s)				
1000007	Intersection								2012 - 2013	2013 - 2014	2014 - 2015	2015 - 2016	2016 - 2017

MIAMI-DADE METROPOLITAN PLANNING ORGANIZATION  
 TRANSPORTATION IMPROVEMENT PROGRAM  
 CONGESTION MANAGEMENT PLAN (CMP)

MPO Project Num.	Facility/Project Name	Bicycle Accom.	Type of Work	Project Cost (\$000s)	Prior Years Cost (\$000s)		
Agency Project Num.	From/Location To/Location	Length (miles)					

SP000050	Port of Miami Operations		PierPass Feasibility Study to examine the impact of implementing congestion mitigation incentives for off-peak operations	50-500		Activity /Phase	Funding Source	Proposed Funding (in \$000s)				
								2012 - 2013	2013 - 2014	2014 - 2015	2015 - 2016	2016 - 2017
000050								0	0	0	0	0

SP000066	Expand Shipping/Freight Industry hours of operation			50-500		Activity /Phase	Funding Source	Proposed Funding (in \$000s)				
								2012 - 2013	2013 - 2014	2014 - 2015	2015 - 2016	2016 - 2017
000066								0	0	0	0	0

# Transportation Improvement Program (TIP)



## PART TWO: 5-YEAR PROJECT LISTING Freight-related Transportation Improvements



**THIS PAGE INTENTIONALLY LEFT BLANK**



**Fiscal Years 2012/2013 - 2016/2017**

**Transportation Improvement Program**

**Freight-Related Transportation Improvements**

Since the advent of the Safe, Accountable, Flexible, Efficient Transportation Equity Act: A Legacy for Users (SAFETEA-LU) in August 2005 there has been recognition of the economic importance that freight movement plays. The Florida Strategic Intermodal System (SIS) program has the same emphasis. The SIS was established to ensure that transportation dollars were invested in areas that supported the local economic generators such as the seaport and the airport and the roadway facilities that connect them. The 2035 Miami-Dade Long Range Transportation Plan (LRTP) Update embraced freight movement concerns with the inclusion of a freight element that includes projects that focus on improving freight movement along major corridors, and specifically, in to and out of Miami International Airport (MIA) and the Port of Miami. Miami-Dade County is committed to providing a transportation system that enhances the efficiency of freight movement. This commitment is the primary focus of the Freight Transportation Advisory Committee (FTAC). FTAC's membership includes representatives from the freight, logistics, shipping, trucking, warehousing, and intermodal industries. Specifically, FTAC is charged with advising the MPO Governing Board on freight movement and truck traffic needs. FTAC serves as advisors on technical studies, recommends special studies, and reviews and comments on proposed projects that impact the freight movement community.

A major freight related project will serve the Doral Area with the completion of the construction of the 25<sup>th</sup> Street Viaduct, which will expedite truck movements and retain economic competitiveness of county and regional freight-associated activities. Additional improvements to roadways in several other areas of Miami-Dade address projected traffic flow deficiencies and diminished levels of service; a number of these improvements are recommended for roads that serve the industrial areas of Miami-Dade County.

Two major projects in this TIP are the Port Tunnel and the Phase III dredging of the channel for the Port of Miami. The Port Tunnel will give the Port direct freeway access and the dredging project will take the channel to 50' in depth and will enable the Port to stay highly competitive by being able to handle the giant post-Panamax ships. Miami will be in the first group of east coast ports that will be able to accommodate these ships.

Several large projects, the reconstruction of the SR 836/826 interchange, the reconstruction of I-395, and work along Okeechobee Rd. will have major impacts on the freight community. Cross-referencing these highway projects as freight projects will help with the recognition that the movement of freight must be maintained during the construction of these projects.



**THIS PAGE INTENTIONALLY LEFT BLANK**



MIAMI-DADE METROPOLITAN PLANNING ORGANIZATION  
 TRANSPORTATION IMPROVEMENT PROGRAM  
 FREIGHT-RELATED TRANSPORTATION IMPROVEMENTS

***Miami-Dade Aviation Department***



AVIATION

MPO Project Num.	Facility/Project Name		Length (miles)	Type of Work	Project Cost (\$000s)	Prior Years Cost (\$000s)	 						
Agency Project Num.	From/Location	To/Location		Cross-Referenced TIP Book Page Number									
APB051A	MIA 67th Avenue ROW and NW 36th Street Intersection Improvement			Ground Transportation: Improve Cargo Access Road (Capacity)	7886	3443	Activity /Phase	Funding Source	Proposed Funding (in \$000s)				
B051A	Miami International Airpo			A9-9					2012 - 2013	2013 - 2014	2014 - 2015	2015 - 2016	2016 - 2017
									CST	LFF	0	0	0
					CST	FDOT	0	0	0	0	0		

MIAMI-DADE METROPOLITAN PLANNING ORGANIZATION  
TRANSPORTATION IMPROVEMENT PROGRAM  
FREIGHT-RELATED TRANSPORTATION IMPROVEMENTS

**Florida Department of Transportation District 6**

HIGHWAYS

MPO Project Num.	Facility/Project Name	Length	Type of Work	Project Cost (\$000s)	Prior Years Cost (\$000s)	 
Agency Project Num.	From/Location To/Location	(miles)	Cross-Referenced TIP Book Page Number			



DT2495811	SR 826/SR 836	4.8	INTERCHANGE - ADD LANES	310,768	Activity /Phase	Funding Source	Proposed Funding (in \$000s)				
							2012 - 2013	2013 - 2014	2014 - 2015	2015 - 2016	2016 - 2017
2495811	FROM N OF SW 8 ST T & FM NW 87 TO 57 A		A1-7		Right of Way	BNIR	0	0	0	0	0
					Preliminary Engineering	NHAC	0	0	0	0	0
					Railroad and Utilities	DDR	0	0	0	0	0
					Railroad and Utilities	DS	0	0	0	0	0
					Railroad and Utilities	LF	0	0	0	0	0
					Railroad and Utilities	NHAC	0	0	0	0	0
					Right of Way	ACSA	0	0	0	0	0
					Preliminary Engineering	GMR	0	0	0	0	0
					Right of Way	BNDS	0	0	0	0	0
					Preliminary Engineering	DS	0	0	0	0	0
					Right of Way	DDR	0	0	0	0	0
					Right of Way	DI	0	0	0	0	0
					Right of Way	DIH	0	0	0	0	0
					Right of Way	DIRS	0	0	0	0	0
					Right of Way	DS	0	0	0	0	0
					Right of Way	LFR	0	0	0	0	0
					Right of Way	NHAC	0	0	0	0	0
					Right of Way	BNCA	0	0	0	0	0
					Construction	LF	0	0	0	0	0
					Construction	ACNH	0	0	0	0	0
					Construction	DDR	0	0	0	0	0



MIAMI-DADE METROPOLITAN PLANNING ORGANIZATION  
 TRANSPORTATION IMPROVEMENT PROGRAM  
 FREIGHT-RELATED TRANSPORTATION IMPROVEMENTS

**Florida Department of Transportation District 6**

HIGHWAYS

MPO Project Num.	Facility/Project Name		Length (miles)	Type of Work	Project Cost (\$000s)	Prior Years Cost (\$000s)	 
Agency Project Num.	From/Location	To/Location		Cross-Referenced TIP Book Page Number			

DT2511563	PORT OF MIAMI TUNNEL	0.5	NEW ROAD CONSTRUCTION	52,501	Activity /Phase	Funding Source	Proposed Funding (in \$000s)				
							2012 - 2013	2013 - 2014	2014 - 2015	2015 - 2016	2016 - 2017
2511563	FROM PORT OF MIAMI TO SR 836/I-395		A1-70		Construction	GMR	0	1,145	21,012	21,687	22,168
					Construction	DIH	110	441	0	0	0
					Preliminary Engineering	GMR	125	125	125	125	0
					Construction	DIS	0	0	0	0	0
					Construction	GMR	0	0	0	0	0
					Right of Way	LF	0	0	0	0	0
					Right of Way	DS	0	0	0	0	0
					Right of Way	DIH	0	0	0	0	0
					Preliminary Engineering	NHAC	0	0	0	0	0
					Preliminary Engineering	LF	0	30	0	0	0
					Preliminary Engineering	GMR	0	0	0	0	0
					Construction	NHAC	30,500	170,250	0	0	0
					Construction	LF	0	183,935	0	0	0
					Preliminary Engineering	LF	2,130	0	0	0	0
					Construction	LF	242	0	2,458	2,531	2,607
					Preliminary Engineering	FD21	0	0	0	0	0
					Grants and Miscellaneous	DI	0	2,594	15,647	16,071	16,723
					Preliminary Engineering	DI	0	0	0	0	0
					Preliminary Engineering	DIH	0	0	0	0	0
					Preliminary Engineering	DIS	0	0	0	0	125



MIAMI-DADE METROPOLITAN PLANNING ORGANIZATION  
 TRANSPORTATION IMPROVEMENT PROGRAM  
 FREIGHT-RELATED TRANSPORTATION IMPROVEMENTS

***Miami-Dade Seaport Department***

SEAPORT

MPO Project Num.	Facility/Project Name	Length	Type of Work	Project Cost (\$000s)	Prior Years Cost (\$000s)	
Agency Project Num.	From/Location To/Location	(miles)	Cross-Referenced TIP Book Page Number			

SP6433531	PORT MIAMI		Gantry Container Cranes	43195	10436	Activity /Phase	Funding Source	Proposed Funding (in \$000s)						
								2012 - 2013	2013 - 2014	2014 - 2015	2015 - 2016	2016 - 2017		
6433531	Seaport		A10-3											
						CAP	FSJLD	24,414	4,294	2,552	444	0		
						OTHER	FDOT	1,055	0	0	0	0		

SP643560	PORT MIAMI		Gantry Berth Reinforcements	4670	1685	Activity /Phase	Funding Source	Proposed Funding (in \$000s)						
								2012 - 2013	2013 - 2014	2014 - 2015	2015 - 2016	2016 - 2017		
643560			A10-3											
						CAP	FSJLD	2,925	0	0	0	0		



SP644520	PORT MIAMI		Container Yard Improvements -	39125	22099	Activity /Phase	Funding Source	Proposed Funding (in \$000s)						
								2012 - 2013	2013 - 2014	2014 - 2015	2015 - 2016	2016 - 2017		
644520			A10-4											
						CAP	FDOT	0	0	0	0	0		
						CAP	FSJLD	1,892	7,956	7,178	0	0		

SP645320	PORT MIAMI		Crane Electrification	2550	1550	Activity /Phase	Funding Source	Proposed Funding (in \$000s)						
								2012 - 2013	2013 - 2014	2014 - 2015	2015 - 2016	2016 - 2017		
645320			A10-5											
						CAP	FSJLD	0	0	0	0	0		

MIAMI-DADE METROPOLITAN PLANNING ORGANIZATION  
 TRANSPORTATION IMPROVEMENT PROGRAM  
 FREIGHT-RELATED TRANSPORTATION IMPROVEMENTS

***Miami-Dade Seaport Department***

SEAPORT

MPO Project Num.	Facility/Project Name	Length	Type of Work	Project Cost (\$000s)	Prior Years Cost (\$000s)	 
Agency Project Num.	From/Location To/Location	(miles)	Cross-Referenced TIP Book Page Number			

SP649730	PORT MIAMI	Length	Dredging Phase III	202473	79676	Activity /Phase	Funding Source	Proposed Funding (in \$000s)						
								2012 - 2013	2013 - 2014	2014 - 2015	2015 - 2016	2016 - 2017		
649730	South Channel		A10-6											
						CST	GMR	25,847	17,500	0	0	0		
						CST	FDOT DDR	0	0	0	0	0		
						CST	FSJLD	28,053	37,500	10,264	3,633	0		

**THIS PAGE INTENTIONALLY LEFT BLANK**



# Transportation Improvement Program (TIP)



## PART TWO: 5-YEAR PROJECT LISTING REGIONALLY SIGNIFICANT TRANSPORTATION PROJECTS



**THIS PAGE INTENTIONALLY LEFT BLANK**



**Fiscal Years 2012/2013 - 2016/2017**

**Transportation Improvement Program**

**Regionally Significant Transportation Improvements**

One in three Florida residents live in the southeast region comprised of Palm Beach, Broward, and Miami-Dade Counties. In 2006, Miami-Dade was the 8th largest county in the United States (2.4 million), Broward was the 15th largest county (1.8 million) and Palm Beach was the 29th largest county (1.3 million). The 2000 Census indicated that these three counties made up the nation's 7th largest metropolitan region with a population of approximately 5.5 Million. The 2010 Census indicated that they were now the 4<sup>th</sup> largest metropolitan area in the US.

Hundreds of facilities make up our region's transportation network; facilities that carry freight, auto, and transit traffic. To develop this network, the region critically looked at the intended uses and functionalities of the existing and future facilities to determine what is regional'.

This assessment considered technical components as well as the Plan's goals and objectives to ensure compatibility and consistency. Ultimately, seven criteria were crafted to guide the final selection of facilities: covering roadway, rail and hub. The seven criteria definitions and termini are described in detail below.

- **Regional Interstate and Expressway Facilities**

Definition: Urban or Rural Principal Arterials, Interstate and Expressway

Termini: Determined by Principal Arterial Classification limits. Must begin/end at another regional facility or County line.

- **Major Regional Facilities**

Definition: Urban or Rural Principal Arterials, and other roadways that cross county lines

Termini: Determined by Principal Arterial Classification limits. Must end at another regional facility or County line.

- **Regional Connection Facilities**

Definition: Urban or Rural Principal Arterials, with two or more connections to any mixture of the following: Regional Interstate and Expressway Facilities, SIS Roadway Corridors, and/or SIS Hubs

Termini: Determined by Principal Arterial Classification limits. Must end at another regional facility or County line.

## Regionally Significant Transportation Improvements

- **Regional Facility Designation Extensions**

Definition: Non-Principal Arterials that are a designation expansion of facilities that meet the following three criteria: (1) Regional Interstate and Expressway Facilities; (2) Major Regional Facilities ; (3) Regional Connection Facilities.

Termini: Must begin at a Principal Arterial and end at a regional facility.

- **SIS and Emerging SIS Hubs, Corridors and Connectors**

Definition: Facilities identified by FDOT as the Florida Strategic Intermodal System (SIS) within Southeast Florida; includes roadways, railways, waterways, and hubs.

Termini: Determined by FDOT

- **Adopted Physical Extensions of Current Regional Facilities**

Definition: Adopted LRTP Cost Feasible Plan (CFP) roadway extensions. CFP LRTP Roadway extensions designated on the Regional Transportation Network must be extensions of roadways that meet one of the other six Regional Transportation Network criteria.

Termini: Begin at the LRTP roadway in question and end at a regional facility.

- **Statewide Regional Evacuation Network**

Definition: As defined by the Regional Planning Council Statewide Regional Evacuation Study Program.


Termini: Determined by the Regional Planning Councils and the State Legislature.

The following project list reflects regional projects of major significance based upon:

- a. Within the regional network
- b. Capacity projects identified for construction phases
- c. Over \$5,000,000 total construction allocations

MIAMI-DADE METROPOLITAN PLANNING ORGANIZATION  
TRANSPORTATION IMPROVEMENT PROGRAM  
REGIONALLY SIGNIFICANT TRANSPORTATION IMPROVEMENTS

Regional Facility Type: **Freeway**

MPO Project Num.	Facility/Project Name	Length (miles)	Type of Work	Project Cost (\$000s)	Prior Years Cost (\$000s)	
Agency Project Num.	From/Location	To/Location	Detailed Project Description			


TP4233732	GOLDEN GLADES INTERCHANGE		.5	INTERCHANGE IMPROVEMENT			Activity /Phase	Funding Source	Proposed Funding (in \$000s)					
	4233732	FLORIDA'S TURNPIKE (MP 0X)												2012 - 2013
	Ramp Improvements													
							ROW	PKYI	0	0	0	2,000	0	
							PE	PKYI	0	0	6,000	0	0	
							CST	PKBD	0	0	0	0	66,149	

XA11209	SR 112 Infrastructure Modifications for Open Road Tolling		4.0	Infrastructure Modifications for Open Road Tolling	11806	4765	Activity /Phase	Funding Source	Proposed Funding (in \$000s)					
	11209	NW 22nd Street NW 12th Avenue							Removal of existing toll plaza, installation of gantries, shelter and on & off system signage, and modification to the SR 112 roadway in the area of the gantries to accommodate highway-speed vehicle traffic for implemetnation of Open Road Tolling.					2012 - 2013
							CST	MDX	3,806	2,759	476	0	0	

XA83608	SR 826 / SR 836 Interchange Improvements		8.5	Interchange Improvement	213298	64773	Activity /Phase	Funding Source	Proposed Funding (in \$000s)					
	83608	NW 82nd Avenue SR 826 / SR 836 Interchange							Includes Design, Construction and Right-of-Way JPA w/ FDOT for partial funding of SR 826 / SR 836 interchange. Refer to FM # 249581.					2012 - 2013
							ROW	MDX	203	0	0	0	0	
							CST	MDX	25,412	25,412	25,404	25,396	46,698	

MIAMI-DADE METROPOLITAN PLANNING ORGANIZATION  
TRANSPORTATION IMPROVEMENT PROGRAM  
REGIONALLY SIGNIFICANT TRANSPORTATION IMPROVEMENTS

Regional Facility Type: **Freeway**

MPO Project Num.	Facility/Project Name	Length (miles)	Type of Work	Project Cost (\$000s)	Prior Years Cost (\$000s)	
Agency Project Num.	From/Location To/Location	Detailed Project Description				


TP4150514	WIDEN HEFT SR 821		4.5	ADD LANES AND RECONSTRUCT			Activity /Phase	Funding Source	Proposed Funding (in \$000s)				
	4150514	BIRD ROAD (MP 23)	SR 836 DOLPHIN EXPRESSWA						Widen Homestead Extension to 10 lanes	2012 - 2013	2013 - 2014	2014 - 2015	2015 - 2016
							PE	PKYI	0	0	9,800	0	0
							CST	PKBD	0	0	0	0	115,690

TP4154881	WIDEN HEFT SR 821		2.673	ADD LANES AND RECONSTRUCT			Activity /Phase	Funding Source	Proposed Funding (in \$000s)				
	4154881	SW 216TH STREET (MP 11)	NORTH OF EUREKA DRIVE (M						Widen Homestead Extension from 8 to 10 lanes	2012 - 2013	2013 - 2014	2014 - 2015	2015 - 2016
							CST	PKYI	20	0	0	0	0
							ENV	PKBD	350	0	0	0	0
							RRU	PKBD	750	0	0	0	0
							CST	PKBD	62,274	0	0	0	0

TP4276851	HEFT AUXILIARY LANES		2.016	ADD AUXILIARY LANE(S)			Activity /Phase	Funding Source	Proposed Funding (in \$000s)				
	4276851	NW 74TH ST	TO NW 106 ST (MP 31-33)						Add one auxiliary lane in each direction	2012 - 2013	2013 - 2014	2014 - 2015	2015 - 2016
							CST	PKYI	9,319	0	0	0	0

MIAMI-DADE METROPOLITAN PLANNING ORGANIZATION  
TRANSPORTATION IMPROVEMENT PROGRAM  
REGIONALLY SIGNIFICANT TRANSPORTATION IMPROVEMENTS

Regional Facility Type: **Freeway**

MPO Project Num.	Facility/Project Name	Length (miles)	Type of Work	Project Cost (\$000s)	Prior Years Cost (\$000s)	
Agency Project Num.	From/Location To/Location	Detailed Project Description				


DT4283581	SR 826/PALMETTO EXPY -		Length (miles)	Type of Work	Project Cost (\$000s)	Prior Years Cost (\$000s)	Activity /Phase	Funding Source	Proposed Funding (in \$000s)					
	From/Location	To/Location							2012 - 2013	2013 - 2014	2014 - 2015	2015 - 2016	2016 - 2017	
4283581	SR 826 EASTBOUND RAMP	TO SR 9A/I-95 NORTHBOUND	0.7	INTERCHANGE RAMP (NEW)										
							Preliminary Engineering	ACEN	0	1,100	0	0	0	
							Construction	ACEN	0	0	0	51,650	0	

DT2495811	SR 826/SR 836		Length (miles)	Type of Work	Project Cost (\$000s)	Prior Years Cost (\$000s)	Activity /Phase	Funding Source	Proposed Funding (in \$000s)					
	From/Location	To/Location							2012 - 2013	2013 - 2014	2014 - 2015	2015 - 2016	2016 - 2017	
2495811	FROM N OF SW 8 ST TO S OF N	& FM NW 87 TO 57 AVE'S	4.831	INTERCHANGE - ADD LANES	310,768									
							Construction	LF	25,000	25,000	25,000	25,000	46,500	
							Construction	NH	5,328	0	0	0	0	
							Construction	NHAC	7,232	0	0	0	0	
							Construction	GMR	0	0	10	0	0	
							Construction	DIS	10	20	0	0	0	

DT2516883	SR 836/I-395/INTERIM		Length (miles)	Type of Work	Project Cost (\$000s)	Prior Years Cost (\$000s)	Activity /Phase	Funding Source	Proposed Funding (in \$000s)					
	From/Location	To/Location							2012 - 2013	2013 - 2014	2014 - 2015	2015 - 2016	2016 - 2017	
2516883	FROM NE 1ST STREET	TO MACARTHUR CAUSEWAY	1.114	ADD LANES & RECONSTRUCT										
							Railroad and Utilities	ACNH	1,035	0	0	0	0	
							Construction	NH	8,130	0	0	0	0	

MIAMI-DADE METROPOLITAN PLANNING ORGANIZATION  
TRANSPORTATION IMPROVEMENT PROGRAM  
REGIONALLY SIGNIFICANT TRANSPORTATION IMPROVEMENTS

Regional Facility Type: **Freeway**

MPO Project Num.	Facility/Project Name	Length (miles)	Type of Work	Project Cost (\$000s)	Prior Years Cost (\$000s)	
Agency Project Num.	From/Location To/Location	Detailed Project Description				


TP4293251	SW 8TH ST. RAMP MODIFICATION		1	INTERCHANGE IMPROVEMENT			Activity /Phase	Funding Source	Proposed Funding (in \$000s)				
	4293251	(HEFT MP 25) Realign and widen SB off ramp and add 2nd NB left turn lane							2012 - 2013	2013 - 2014	2014 - 2015	2015 - 2016	2016 - 2017
							CST	PKYI	0	6,693	0	0	0

TP4060961	WIDEN H.E.F.T(SR821)		5.968	ADD LANES & RECONSTRUCT (10 - 12+ lanes)			Activity /Phase	Funding Source	Proposed Funding (in \$000s)				
	4060961	FROM N OF EUREKA (MP 13) TO SOUTH OF KENDALL DR (M Widen HEFT from 6 to 8 Lanes (MP 13-20)							2012 - 2013	2013 - 2014	2014 - 2015	2015 - 2016	2016 - 2017
							CST	PKYI	3	4	0	0	0
							RRU	PKBD	3,000	0	0	0	0
							RRU	PKYI	1,750	0	0	0	0
							CST	PKBD	214,897	0	0	0	0



MIAMI-DADE METROPOLITAN PLANNING ORGANIZATION  
 TRANSPORTATION IMPROVEMENT PROGRAM  
 REGIONALLY SIGNIFICANT TRANSPORTATION IMPROVEMENTS


Regional Facility Type: **Multi-Modal**

MPO Project Num.	Facility/Project Name		Length (miles)	Type of Work	Project Cost (\$000s)	Prior Years Cost (\$000s)					
Agency Project Num.	From/Location	To/Location	Detailed Project Description								

MPO Project Num.	Facility/Project Name	Length (miles)	Type of Work	Project Cost (\$000s)	Prior Years Cost (\$000s)	Activity /Phase	Funding Source	Proposed Funding (in \$000s)						
								2012 - 2013	2013 - 2014	2014 - 2015	2015 - 2016	2016 - 2017		
TA4068002	MIAMI INTERMODAL CTR (MIC)	0	INTERMODAL HUB CAPACITY											
4068002	MIC CENTRAL STATION													
						Right of Way	DDR	300	0	0	0	0	0	0
						Construction	DDR	5,300	0	300	0	0	0	0
						Grants and Miscellaneous	ACSU	0	20,000	0	0	0	0	0
						Grants and Miscellaneous	DDR	0	0	27,558	0	0	0	0
						Railroad and Utilities	DDR	120	31	0	0	0	0	0

MIAMI-DADE METROPOLITAN PLANNING ORGANIZATION  
TRANSPORTATION IMPROVEMENT PROGRAM  
REGIONALLY SIGNIFICANT TRANSPORTATION IMPROVEMENTS

Regional Facility Type: **Pass-Freight**


MPO Project Num.	Facility/Project Name	Length (miles)	Type of Work	Project Cost (\$000s)	Prior Years Cost (\$000s)					
Agency Project Num.	From/Location	To/Location	Detailed Project Description							

SP649870	PORT MIAMI		Seaport Tunnel	155000	100000	Activity /Phase	Funding Source	Proposed Funding (in \$000s)					
								2012 - 2013	2013 - 2014	2014 - 2015	2015 - 2016	2016 - 2017	
649870	This project improves access/egress to the POM.												
							CST	FSJLD	0	55,000	0	0	0

DT2511563	PORT OF MIAMI TUNNEL		0.496	NEW ROAD CONSTRUCTION		52,501	Activity /Phase	Funding Source	Proposed Funding (in \$000s)				
	FROM PORT OF MIAMI	TO SR 836/I-395							2012 - 2013	2013 - 2014	2014 - 2015	2015 - 2016	2016 - 2017
2511563	Project is a Public/Private Partnership Concessionaire Model Funded; 50% State and 50% non-state funds. Port of Miami Tunnel Concessionaire may be eligible to apply for credit assistance under the provisions of the Transportation Infrastructure Finance and Innovation Act of 1998 (TIFIA). Following is a breakdown of Non-State Funds for the project:												
							Construction	LF	0	183,935	0	0	0
							Construction	GMR	0	1,145	21,012	21,687	22,168
							Construction	NHAC	30,500	170,250	0	0	0
							Grants and Miscellaneous	DI	0	2,594	15,647	16,071	16,723
							Preliminary Engineering	DIS	0	0	0	0	125
							Construction	LF	242	0	2,458	2,531	2,607
							Preliminary Engineering	LF	0	30	0	0	0
							Construction	DIH	110	441	0	0	0
							Preliminary Engineering	GMR	125	125	125	125	0
							Preliminary Engineering	LF	2,130	0	0	0	0


MIAMI-DADE METROPOLITAN PLANNING ORGANIZATION  
 TRANSPORTATION IMPROVEMENT PROGRAM  
 REGIONALLY SIGNIFICANT TRANSPORTATION IMPROVEMENTS

Regional Facility Type: **Rail**

MPO Project Num.	Facility/Project Name		Length (miles)	Type of Work	Project Cost (\$000s)	Prior Years Cost (\$000s)							
Agency Project Num.	From/Location	To/Location	Detailed Project Description										
TA0000096	Lehman Yard Rehabilitation & Expansion (Phase 1)			Construction	12517	4819	Activity /Phase	Funding Source	Proposed Funding (in \$000s)				
0000096	Lehman Center		Implement five storage tracks at the existing Metrorail Palmetto Yard Facility			2012 - 2013			2013 - 2014	2014 - 2015	2015 - 2016	2016 - 2017	
							CST	PTP Bond	6,466	1,232	0	0	0

MIAMI-DADE METROPOLITAN PLANNING ORGANIZATION  
TRANSPORTATION IMPROVEMENT PROGRAM  
REGIONALLY SIGNIFICANT TRANSPORTATION IMPROVEMENTS

Regional Facility Type: **Road**


MPO Project Num.	Facility/Project Name	Length (miles)	Type of Work	Project Cost (\$000s)	Prior Years Cost (\$000s)	
Agency Project Num.	From/Location To/Location	Detailed Project Description				

DT2499414	SR 823/NW 57 AVENUE		1.195	ADD LANES & RECONSTRUCT			Activity /Phase	Funding Source	Proposed Funding (in \$000s)					
	FROM W 65 STREET	TO W 84TH STREET							2012 - 2013	2013 - 2014	2014 - 2015	2015 - 2016	2016 - 2017	
2499414														
							Construction	TRIP	0	0	0	0	3,193	
							Construction	DDR	0	0	0	0	8,000	
							Construction	DIH	0	0	0	0	353	
							Construction	SU	0	0	0	0	12,567	
							Railroad and Utilities	LF	0	0	0	0	2,000	
							Construction	DS	0	0	0	0	235	

DT2499416	SR 823/NW 57 AVENUE		0.711	ADD LANES & RECONSTRUCT			Activity /Phase	Funding Source	Proposed Funding (in \$000s)					
	FROM W 53 STREET	TO W 65 STREET							2012 - 2013	2013 - 2014	2014 - 2015	2015 - 2016	2016 - 2017	
2499416														
							Construction	DIH	0	0	220	0	0	
							Construction	DS	0	0	0	115	0	
							Construction	SU	0	0	12,413	2,960	0	
							Construction	TRIP	0	0	4,557	570	0	

MIAMI-DADE METROPOLITAN PLANNING ORGANIZATION  
TRANSPORTATION IMPROVEMENT PROGRAM  
REGIONALLY SIGNIFICANT TRANSPORTATION IMPROVEMENTS

Regional Facility Type: **Road**


MPO Project Num.	Facility/Project Name	Length (miles)	Type of Work	Project Cost (\$000s)	Prior Years Cost (\$000s)	
Agency Project Num.	From/Location To/Location	Detailed Project Description				

DT4180652	SR 948/NW 36TH ST		0.215	BRIDGE-REPLACE AND ADD LANES		50	Activity /Phase	Funding Source	Proposed Funding (in \$000s)				
	4180652	FROM SR 953/LEJEUNE ROAD							TO SR 25/OKEECHOBEE ROAD	2012 - 2013	2013 - 2014	2014 - 2015	2015 - 2016
							Railroad and Utilities	ACBR	0	1,000	0	0	0
							Construction	DIH	0	94	0	0	0
							Construction	ACBR	0	10,750	0	0	0

DT2496143	SR 997/KROME AVENUE		6.976	ADD LANES & RECONSTRUCT		6,497	Activity /Phase	Funding Source	Proposed Funding (in \$000s)				
	2496143	FROM SR 94/KENDALL DRIVE							TO 1 MI N OF SW 8TH ST	2012 - 2013	2013 - 2014	2014 - 2015	2015 - 2016
							Railroad and Utilities	LF	0	0	2,000	0	0
							Grants and Miscellaneous	TRIP	0	0	2,652	0	0
							Grants and Miscellaneous	SU	0	0	2,652	0	0
							Construction	TRIP	0	0	3,689	0	0
							Construction	SU	0	0	3,689	0	0
							Construction	SN	0	0	1,763	0	0
							Construction	DIH	0	0	199	0	0
							Construction	DDR	0	0	5,219	0	0
							Construction	ACNH	0	0	17,890	0	0
							Construction	ACEN	0	0	14,500	0	0
							Right of Way	BNIR	6,247	0	0	0	0

MIAMI-DADE METROPOLITAN PLANNING ORGANIZATION  
 TRANSPORTATION IMPROVEMENT PROGRAM  
 REGIONALLY SIGNIFICANT TRANSPORTATION IMPROVEMENTS

Regional Facility Type: **Road**

MPO Project Num.	Facility/Project Name	Length (miles)	Type of Work	Project Cost (\$000s)	Prior Years Cost (\$000s)	
Agency Project Num.	From/Location To/Location	Detailed Project Description				

DT2496147	SR 997/KROME AVENUE		3.536	ADD LANES & RECONSTRUCT	0	Activity /Phase	Funding Source	Proposed Funding (in \$000s)				
	2496147	FROM S.W. 136TH STREET	TO SR 94/KENDALL DRIVE					2012 - 2013	2013 - 2014	2014 - 2015	2015 - 2016	2016 - 2017
						Construction	DDR	0	0	0	0	118
						Construction	DIH	0	0	0	0	221
						Railroad and Utilities	ACNH	0	0	0	0	100
						Right of Way	ACEN	3,455	0	0	0	0
						Right of Way	DIH	220	0	0	0	0
						Construction	ACNH	0	0	0	0	32,532

**TOTAL COSTS - ALL PROJECTS**

	Proposed Funding (in \$000s)				
	2012 - 2013	2013 - 2014	2014 - 2015	2015 - 2016	2016 - 2017
<b>Yearly Total</b>	423,734	507,615	205,233	148,105	375,979
<b>5 Year TIP Total</b>					<b>1,660,666</b>

# Transportation Improvement Program (TIP)



## PART THREE: UNFUNDED PRIORITY NEEDS



**THIS PAGE INTENTIONALLY LEFT BLANK**



# Transportation Improvement Program (TIP)



## Unfunded 5-Year Totals



**THIS PAGE INTENTIONALLY LEFT BLANK**



Fiscal Years 2012/2013 - 2016/2017

Transportation Improvement Program

**Priority Transportation Projects Unfunded Needs: Next Five Years Summary**

This supplement lists additional MPO priorities recommended for inclusion in the funded section of the TIP during future years of the program cycle or into the current program if new revenues become available.

<b>PROGRAM CATEGORIES</b>	<b>5-YEAR TOTAL (000s)</b>
<b>Airport Development (Aviation Department)</b>	94,784
<b>Florida Department of Transportation (FDOT) District 6</b>	778,021
<b>Public Works Department</b>	109,141
<b>Seaport Development (Seaport Department)</b>	101,200
<b>Transit (Miami-Dade Transit Agency)</b>	32,541
<b>South Florida Regional Transportation Authority (Tri-Rail)</b>	20,868
<b>TOTALS</b>	<b>1,136,555</b>

**THIS PAGE INTENTIONALLY LEFT BLANK**

# Transportation Improvement Program (TIP)



## Unfunded 5-Year Project Listing



**THIS PAGE INTENTIONALLY LEFT BLANK**

MIAMI-DADE METROPOLITAN PLANNING ORGANIZATION  
TRANSPORTATION IMPROVEMENT PROGRAM  
UNFUNDED PRIORITY NEEDS  
Miami-Dade Aviation Department

MPO Project Num.	Facility/Project Name		Type of Work	Project Cost (\$000s)	Unfunded Projects
	From/Location	To/Location	Remarks		
Agency Project Num.	Detailed Project Description				

APE093A	MIA Central Terminal CCTV Monitoring System	Security	1024	Activity /Phase	Required Project Funding by Phase (where available)	
	Terminal Building	Submitted for FDOT funding under Security Provision Ext			(in \$000s)	
E093A	Procurement and installation of CCTV cameras for security access portals from Terminal E through G				0	

APF034C	MIA CCTV Baggage and Conduit Wiring Installation	Security	564	Activity /Phase	Required Project Funding by Phase (where available)	
		Submitted for FDOT funding under Security Provision Ext			(in \$000s)	
F034C	Placement of CCTV and wiring in the baggage claim and make-up areas through out the Terminal building to mitigate theft of passenger baggages.				0	

APN103A	MIA MDPD K9 Explosive Detection Facility	Improve Building	4000	Activity /Phase	Required Project Funding by Phase (where available)	
		UpinNoPLF0007527			(in \$000s)	
N103A	Permanent Facility to house the MDPD K-9 Facility with capacity for 14 dogs with associated office/workstation areas for the offers and indoor/outdoor kennel units.				0	

APPFL00090 82	X51 Pave SW 280th Street	Improve Utilities	300	Activity /Phase	Required Project Funding by Phase (where available)	
	Homestead General Aviation Airport				(in \$000s)	
PFL00090 82	Pave approx 1600 X 20 on the existing dirt road to enhance access to the Northside of the airport and aviation business activities utilizing the turf runway on that side of the airport. Current road condition is very poor and has never been improved. The southern portion of that roadway is known to be airport property. (This is not				0	

MIAMI-DADE METROPOLITAN PLANNING ORGANIZATION  
TRANSPORTATION IMPROVEMENT PROGRAM  
UNFUNDED PRIORITY NEEDS  
Miami-Dade Aviation Department

MPO Project Num.	Facility/Project Name		Type of Work	Project Cost (\$000s)	Unfunded Projects
	Agency Project Num.	From/Location	To/Location		
Detailed Project Description					

APPFL00090 83	X51 Widen Building 6 Parking Lot Roadway Access		Expand Building	1500	Activity /Phase	Required Project Funding by Phase (where available)	
	Homestead General Aviation Airport		UPIN PFL0009083			(in \$000s)	
PFL00090 83	Larger vehicles using the airport and fuel truck access to adjacent hanger facility require pavement upgrades and road widening in this area. Approx. 200 X 20 (This is not on the ALP)					0	

APPFL00091 63	MIA OPF TMB Wildlife Hazard Study		Conduct Environmental Study	200	Activity /Phase	Required Project Funding by Phase (where available)	
	Miami International and General Avi		UPIN No PFL0004023 Wild Life Hazard Assessment W			(in \$000s)	
PFL00091 63	To conduct a Wild Life Hazard Assessment (WHAs) to identify the wildlife species observed and assess their numbers, locations, local movements and daily/seasonal activities						
					PLN	150	
					PLN	50	



MIAMI-DADE METROPOLITAN PLANNING ORGANIZATION  
TRANSPORTATION IMPROVEMENT PROGRAM  
UNFUNDED PRIORITY NEEDS  
Miami-Dade Aviation Department

AVIATION

MPO Project Num.	Facility/Project Name		Type of Work	Project Cost (\$000s)	Unfunded Projects
	From/Location	To/Location	Remarks		
Agency Project Num.	Detailed Project Description				

APD076A	MIA Term Wide Employee Restroom Remodeling and Renovatio		Improve Utilities	2000	Activity /Phase	Required Project Funding by Phase (where available)	
	Miami International Airport					(in \$000s)	
D076A						0	

API131A	MIA MDAD Office Tower Fire Sprinkler and Alarm Upgrades		Improve Terminal Building (Standards)	4000	Activity /Phase	Required Project Funding by Phase (where available)	
	Miami International Airport N/A		UPIN No PFL0008633Post CIP			(in \$000s)	
I131A	MDAD CC "E" office tower Life Safety improvements such as fire alarms and fire sprinklers					0	

APK001F	MIA Employee Bus Maintenance Facility		Improve Building	8600	Activity /Phase	Required Project Funding by Phase (where available)	
	Miami International Airport N/A		UPIN No PFL0008632Post CIP			(in \$000s)	
K001F	This project will replace the existing bus maintenance facility with a new state of the art facility to provide maintenance services to the MDAD employee bus fleet.					0	

APN054A	X51 Expand Runway 9/27 Construct Ramp Space		Apron: Construct Apron	4798	Activity /Phase	Required Project Funding by Phase (where available)	
	Homestead General Aviation		UPIN# PFL0007656			(in \$000s)	
N054A	Existing Runway is 4000 ft to accommodate larger aircraft, 5000 ft is required. Also, ramp space is needed to park aircraft.						
					PLN	4,558	
					PLN	240	

MIAMI-DADE METROPOLITAN PLANNING ORGANIZATION  
TRANSPORTATION IMPROVEMENT PROGRAM  
UNFUNDED PRIORITY NEEDS  
Miami-Dade Aviation Department

AVIATION

MPO Project Num.	Facility/Project Name		Type of Work	Project Cost (\$000s)	Unfunded Projects
	From/Location	To/Location	Remarks		
Agency Project Num.	Detailed Project Description				

APN055A	X51 Runway 18/36 Extension		Runway: Extend Runway (Standards) IS for Extension of Runway 1	3850	Activity /Phase	Required Project Funding by Phase (where available)	
	Homestead General Aviation Airport		UPIN# PFL0007614			(in \$000s)	
N055A	This extension would add approximately 1,500 ft. An EIS is required.						
					PLN	377	
					PLN	377	

APP250A	MIA Airport Operations and Communications Center AOCC		Security Enhancements (EDS)	10200	Activity /Phase	Required Project Funding by Phase (where available)	
	Miami International Airport N/A		UPIN No 0007528Post CIP			(in \$000s)	
P250A	A new remotely located AOCC outside the Terminal Building integrating all security, command and control functions for managing emergencies.  The AOCC implementation cost is \$2,037,920. All phases of the project for the planned SOCC is \$10M						
						0	

APP251A	MIA Biometric Access Control		Security Enhancements (EDS)	2900	Activity /Phase	Required Project Funding by Phase (where available)	
	Miami International Airport N/A		UPIN No PFL0007533Post CIP			(in \$000s)	
P251A	The project provides for an upgrade of the airport ID/access control system that will provide biometric collection and transition capabilities on approximately 45,000 ID badge applicants for vetting purposes through the TSA or other designated entity.						
						0	

APP260A	MIA USDA Apron and Drainage Improvements		Rehabilitate Apron	8500	Activity /Phase	Required Project Funding by Phase (where available)	
	Miami International Airport N/A		UPIN No PFL0008485Post CIP			(in \$000s)	
P260A	The project involves the pavement rehabilitation and overlay of pavement surfaces, including the upgrading of all associated utilities, lights, electrical circuits, marking and centerline, edge and hold bar lighting, some lime-rock base reconstruction.						
					CST	6,375	
					CST	1,063	

MIAMI-DADE METROPOLITAN PLANNING ORGANIZATION  
TRANSPORTATION IMPROVEMENT PROGRAM  
UNFUNDED PRIORITY NEEDS  
Miami-Dade Aviation Department

AVIATION

MPO Project Num.	Facility/Project Name		Type of Work	Project Cost (\$000s)	Unfunded Projects
	From/Location	To/Location	Remarks		
Agency Project Num.	Detailed Project Description				

APP263A	MIA and GA Environmental Compliance		Environmental Mitigation	18000	Activity /Phase	Required Project Funding by Phase (where available)	
	Miami International Airport and Gen N/A		UPIN No PFL0008460Post CIP			(in \$000s)	
P263A	The Civil and Environmental Engineering Division (CEED) has identified several water mains, sewer lines, and storm water lines that need to be interconnected, replaced, or extended throughout MIA & the GA airports.					0	

APPFL00086 34	MIA Relamping Airfield Lights with LED		Airfield	7000	Activity /Phase	Required Project Funding by Phase (where available)	
	Miami International Airport N/A		UPIN No PFL0008634Post CIP			(in \$000s)	
PFL00086 34	Relamping MIA's airfield lights with LED for improved reliability and reduced operating and replacement costs.					0	

<b>5 Year TIP Total</b>	<b>13,190</b>
-------------------------	---------------

MIAMI-DADE METROPOLITAN PLANNING ORGANIZATION  
TRANSPORTATION IMPROVEMENT PROGRAM  
UNFUNDED PRIORITY NEEDS  
Florida Department of Transportation District 6

HIGHWAYS

MPO Project Num.	Facility/Project Name		Type of Work	Project Cost (\$000s)	Unfunded Projects
	From/Location	To/Location	Remarks		
Agency Project Num.	Detailed Project Description				

DT2516841	Golden Glades Interchange Multi-modal facility			26668	Activity /Phase	Required Project Funding by Phase (where available)	
						(in \$000s)	
2516841	Notes: Project cost represented in Present Day Cost (PDC). Project includes additional parking needs						
					CST	26,668	

DT2516881-CST	SR 836/I-395	BRIDGE-REPLACE AND ADD LANES		415353	Activity /Phase	Required Project Funding by Phase (where available)	
	FROM EAST OF I-95	TO MACARTHUR CSWY B				(in \$000s)	
2516881-CST							
					CST	415,353	

DT4244071-CST	SR 968/SW 1ST STREET	BRIDGE REPLACEMENT		75000	Activity /Phase	Required Project Funding by Phase (where available)	
	AT MIAMI RIVER					(in \$000s)	
4244071-CST	Funded phases include PDE and PE for a total of \$4,290,000						
					CST	75,000	

DT4273691-CST	SR 997/KROME AVENUE	ADD LANES & RECONSTRUCT			Activity /Phase	Required Project Funding by Phase (where available)	
	FROM SW 296 STREET	TO SW 232 STREET				(in \$000s)	
4273691-CST							
					CST	28,000	
					ROW	23,400	

MIAMI-DADE METROPOLITAN PLANNING ORGANIZATION  
TRANSPORTATION IMPROVEMENT PROGRAM  
UNFUNDED PRIORITY NEEDS  
Florida Department of Transportation District 6

HIGHWAYS

MPO Project Num.	Facility/Project Name		Type of Work	Project Cost (\$000s)	Unfunded Projects
Agency Project Num.	From/Location	To/Location	Remarks		
Detailed Project Description					

DT4273692-CST	SR 997/KROME AVENUE		ADD LANES & RECONSTRUCT		Activity /Phase	Required Project Funding by Phase (where available)	
	FROM SW 232 STREET	TO SW 184TH ST/EUREKA				(in \$000s)	
4273692-CST							
					CST	18,000	

DT4273693-CST	SR 997/KROME AVENUE		ADD LANES & RECONSTRUCT		Activity /Phase	Required Project Funding by Phase (where available)	
	FROM SW 184 STREET	TO SW 136 STREET				(in \$000s)	
4273693-CST							
					CST	18,000	
					ROW	4,500	

TBD	SR 826/PALMETTO EXPY. AND SR 93/I-75 MANAGED LANES			261000	Activity /Phase	Required Project Funding by Phase (where available)	
	FROM SR 836	MIAMI-DADE/BROWARD C				(in \$000s)	
TBD	(SUBJECT TO ADDITION OF CONSTRUCTION PHASES TO 2035 LRTP)						
					CST	261,000	

**5 Year TIP Total**

MIAMI-DADE METROPOLITAN PLANNING ORGANIZATION  
 TRANSPORTATION IMPROVEMENT PROGRAM  
 UNFUNDED PRIORITY NEEDS  
 Municipalities

MUNICIPAL

MPO Project Num.	Facility/Project Name		Type of Work	Project Cost (\$000s)	Unfunded Projects
	From/Location	To/Location	Remarks		
Agency Project Num.	Detailed Project Description				

MU002	Town of Golden Beach Navona Avenue Bridge	2-lane bridge replacement		Activity /Phase	Required Project Funding by Phase (where available)	
002	Bridge ID# 875702				(in \$000s)	
				CST	0	

<b>5 Year TIP Total</b>	<b>0</b>
-------------------------	----------

MIAMI-DADE METROPOLITAN PLANNING ORGANIZATION  
 TRANSPORTATION IMPROVEMENT PROGRAM  
 UNFUNDED PRIORITY NEEDS  
 MD Public Works

MPO Project Num.	Facility/Project Name		Type of Work	Project Cost (\$000s)	Unfunded Projects
	From/Location	To/Location	Remarks		
Agency Project Num.	Detailed Project Description				

PW0000105	North Miami Avenue		Roadway improvements	1000	Activity /Phase	Required Project Funding by Phase (where available)	
	14 Street	City Limit				(in \$000s)	
0000105						0	

PW0000127	SW 157 Avenue		Additional 2 lanes	13511	Activity /Phase	Required Project Funding by Phase (where available)	
	SW 42 Street	SW 8 Street				(in \$000s)	
0000127	Additional 2 lanes					0	

PW0000130	SW 107 Avenue Bridge		Feasibility study	50	Activity /Phase	Required Project Funding by Phase (where available)	
	SW 140 Street					(in \$000s)	
0000130	Feasibility study					0	

PW0000148	SW 152 Avenue		Widening: 2 to 4 lanes	13700	Activity /Phase	Required Project Funding by Phase (where available)	
	US-1	SW 312 Street				(in \$000s)	
0000148	Widen from 2 to 4 lanes					0	

MIAMI-DADE METROPOLITAN PLANNING ORGANIZATION  
TRANSPORTATION IMPROVEMENT PROGRAM  
UNFUNDED PRIORITY NEEDS  
MD Public Works

MPO Project Num.	Facility/Project Name		Type of Work	Project Cost (\$000s)	Unfunded Projects
	From/Location	To/Location	Remarks		
Agency Project Num.	Detailed Project Description				

PW0000179	De Soto Fountain		Roundabout	200	Activity /Phase	Required Project Funding by Phase (where available)	
	Intersection of Granada Blvd,	De Soto Blvd, Sevilla Ave	Design by City of Coral Gables				
0000179	Roundabout						
						(in \$000s)	
						0	

PW0000212	SW 82 Avenue and Tamiami Canal		Bridge	100	Activity /Phase	Required Project Funding by Phase (where available)	
0000212	Bridge over Tamiami Canal						
						(in \$000s)	
						0	

PW0000213	SW 102 Avenue and Tamiami Canal		Bridge	100	Activity /Phase	Required Project Funding by Phase (where available)	
0000213	Bridge over Tamiami Canal						
						(in \$000s)	
						0	

PW000087	SW 117 Avenue		Widening: 2 to 4 lanes	14250	Activity /Phase	Required Project Funding by Phase (where available)	
	SW 40 Street	SW 8 Street					
000087	Widen from 2 to 4 lanes						
						(in \$000s)	
						0	



MIAMI-DADE METROPOLITAN PLANNING ORGANIZATION  
TRANSPORTATION IMPROVEMENT PROGRAM  
UNFUNDED PRIORITY NEEDS  
MD Public Works

MPO Project Num.	Facility/Project Name		Type of Work	Project Cost (\$000s)	Unfunded Projects
	From/Location	To/Location	Remarks		
Agency Project Num.	Detailed Project Description				

PW000523	Granada Boulevard and Bird Road		Intersection improvement	100	Activity /Phase	Required Project Funding by Phase (where available)	
			CST unfunded			(in \$000s)	
000523	Intersection improvement					0	

PW000608	SW 142 Avenue		Re-aligning roadway, intersection improvements, milling and resurfac	1690	Activity /Phase	Required Project Funding by Phase (where available)	
	SW 26 Street SW 8 Street					(in \$000s)	
000608	Re-aligning roadway, intersection improvements, milling and resurfacing, construct missing sidewalk and install remedial drainage as necessary.					0	

PW000653	NW 47 Avenue		Widening: to 4 lanes	14750	Activity /Phase	Required Project Funding by Phase (where available)	
	NW 183 Street M-D/Broward County Line					(in \$000s)	
000653	Widen to 4 lanes					0	

PW610157S	W 24 Avenue		Widening: 2 to 5 lanes	9442	Activity /Phase	Required Project Funding by Phase (where available)	
	W 52 Street W 76 Street					(in \$000s)	
610157	Widen road from 2 to 5 lanes					0	

MIAMI-DADE METROPOLITAN PLANNING ORGANIZATION  
TRANSPORTATION IMPROVEMENT PROGRAM  
UNFUNDED PRIORITY NEEDS  
MD Public Works

MPO Project Num.	Facility/Project Name		Type of Work	Project Cost (\$000s)	Unfunded Projects
	From/Location	To/Location	Remarks		
Agency Project Num.	Detailed Project Description				

PW671133A	NW 106 Street and NW S River Drive Culvert		Culvert	833	Activity /Phase	Required Project Funding by Phase (where available)	
671133A	Culvert					(in \$000s)	
						0	

PW671203	NW 14 Street		Widening: to 3 lanes and resurface	1000	Activity /Phase	Required Project Funding by Phase (where available)	
671203	Civic Center	Biscayne Blvd	Redesign required			(in \$000s)	
						0	

PW671204	N 20 Street		Resurface/Restripe existing 4 lanes	1000	Activity /Phase	Required Project Funding by Phase (where available)	
671204	Civic Center	Biscayne Boulevard	Resurface/Restripe existing 4 lanes, curbs, gutters and sidewalks			(in \$000s)	
						0	

PW671269	Tamiami Canal Road & Tamiami Blvd		Drainage and resurfacing	1000	Activity /Phase	Required Project Funding by Phase (where available)	
671269	SW 8 Street	Flagler Street	Drainage and resurfacing			(in \$000s)	
						0	

MIAMI-DADE METROPOLITAN PLANNING ORGANIZATION  
TRANSPORTATION IMPROVEMENT PROGRAM  
UNFUNDED PRIORITY NEEDS  
MD Public Works

MPO Project Num.	Facility/Project Name		Type of Work	Project Cost (\$000s)	Unfunded Projects
	From/Location	To/Location	Remarks		
Agency Project Num.	Detailed Project Description				

PW671508	SW 104 Street		Widening: 4 to 6 lanes	6463	Activity /Phase	Required Project Funding by Phase (where available)	
	SW 147 Avenue	SW 137 Avenue				(in \$000s)	
671508	Widen from 4 to 6 lanes					0	

PW671508a	SW 104 Street		Widening: 4 to 6 lanes	5352	Activity /Phase	Required Project Funding by Phase (where available)	
	Hammocks Blvd	SW 147 Avenue				(in \$000s)	
671508a	Widen from 4 to 6 lanes					0	

PW671615	SW 320 Street (Mowry Dr)		Widening: to 3 lanes	5000	Activity /Phase	Required Project Funding by Phase (where available)	
	SW 187 Avenue	US 1	R/W by others			(in \$000s)	
671615	Widen to 3 lanes					0	

PW671952A	W 76 Street (Phase II)		Widening: 2 to 5 lanes	6024	Activity /Phase	Required Project Funding by Phase (where available)	
	W 36 Avenue	W 28 Avenue				(in \$000s)	
671952	Widen from 2 to 5 lanes					0	

MIAMI-DADE METROPOLITAN PLANNING ORGANIZATION  
 TRANSPORTATION IMPROVEMENT PROGRAM  
 UNFUNDED PRIORITY NEEDS  
 MD Public Works

MPO Project Num.	Facility/Project Name		Type of Work	Project Cost (\$000s)	Unfunded Projects
	From/Location	To/Location	Remarks		
Agency Project Num.	Detailed Project Description				

PW671952B	W 76 Street (Phase I)		Widening: 2 to 5 lanes	5476	Activity /Phase	Required Project Funding by Phase (where available)	
	W 28 Avenue	W 20 Avenue				(in \$000s)	
671952	Widen from 2 to 5 lanes					0	

MIAMI-DADE METROPOLITAN PLANNING ORGANIZATION  
 TRANSPORTATION IMPROVEMENT PROGRAM  
 UNFUNDED PRIORITY NEEDS  
 MD Public Works

Commission District 8

MPO Project Num.	Facility/Project Name		Type of Work	Project Cost (\$000s)	Unfunded Projects
	From/Location	To/Location	Remarks		
Agency Project Num.	Detailed Project Description				

PW20040345	SW 120 Street		Widening: 4 to 6 lanes	8100	Activity /Phase	Required Project Funding by Phase (where available)	
	SW 137 Avenue	SW 117 Avenue	Prior Years Funding as follows: \$35,000 for PE.			(in \$000s)	
20040345	Widen 4 to 6 lanes					0	

**5 Year TIP Total**

MIAMI-DADE METROPOLITAN PLANNING ORGANIZATION  
TRANSPORTATION IMPROVEMENT PROGRAM  
UNFUNDED PRIORITY NEEDS  
Miami-Dade Seaport Department

SEAPORT

MPO Project Num.	Facility/Project Name		Type of Work	Project Cost (\$000s)	Unfunded Projects
	From/Location	To/Location	Remarks		
Agency Project Num.	Detailed Project Description				

SP6431690	PORT OF MIAMI	Sewer Improvemets	2000	Activity /Phase	Required Project Funding by Phase (where available)	
6431690					(in \$000s)	
					0	

SP6433020	PORT OF MIAMI	Cruise Ferry	15000	Activity /Phase	Required Project Funding by Phase (where available)	
6433020		Long term			(in \$000s)	
					0	

SP6436730	PORT OF MIAMI	Expand Water Service Capacity	5000	Activity /Phase	Required Project Funding by Phase (where available)	
6436730		Short Term			(in \$000s)	
Water service to accommodate future growth.					0	

SP644210	PORT OF MIAMI	Green Initiatives-Electric Turbines	15000	Activity /Phase	Required Project Funding by Phase (where available)	
644210		Long Term			(in \$000s)	
POM seeks to install Tidal, wind and/or Gas turbines to reduce fuel and energy consumption by producing natural energy.					0	

MIAMI-DADE METROPOLITAN PLANNING ORGANIZATION  
TRANSPORTATION IMPROVEMENT PROGRAM  
UNFUNDED PRIORITY NEEDS  
Miami-Dade Seaport Department

SEAPORT

MPO Project Num.	Facility/Project Name		Type of Work	Project Cost (\$000s)	Unfunded Projects
	From/Location	To/Location	Remarks		
Agency Project Num.	Detailed Project Description				

SP644240	PORT OF MIAMI	Cruise Terminal J Upgrades		6200	Activity /Phase	Required Project Funding by Phase (where available)	
		Short Term				(in \$000s)	
644240						0	

SP647090		Cold Iron Program-Green Initiatives		10500	Activity /Phase	Required Project Funding by Phase (where available)	
	PORT OF MIAMI	Long Term				(in \$000s)	
647090	This project intends to retrofit all cruise terminals to allow cruise vessels to connect to the Port electric power supply, thus eliminating the need to run their engines.					0	

SP647300	PORT OF MIAMI	Photoelectric Cell-Green Initiatives		2500	Activity /Phase	Required Project Funding by Phase (where available)	
		Mid Term				(in \$000s)	
647300	Purchase & Installation of solar panels for all Port Buildings. Energy Savings					0	

SP649000	PORT OF MIAMI	Crane Maintenance Facility		1000	Activity /Phase	Required Project Funding by Phase (where available)	
		Mid Term				(in \$000s)	
649000	Design and construct a new crane maintenance facility.					0	

MIAMI-DADE METROPOLITAN PLANNING ORGANIZATION  
 TRANSPORTATION IMPROVEMENT PROGRAM  
 UNFUNDED PRIORITY NEEDS  
 Miami-Dade Seaport Department

SEAPORT

MPO Project Num.	Facility/Project Name		Type of Work	Project Cost (\$000s)	Unfunded Projects
	From/Location	To/Location	Remarks		
Agency Project Num.	Detailed Project Description				

SP649120	PORT OF MIAMI	Fill Southwest Corner	27000	Activity /Phase	Required Project Funding by Phase (where available)	
		Long Term			(in \$000s)	
649120	Trans Shipment Yard				0	

SP649190	PORT OF MIAMI	New Sheds	17000	Activity /Phase	Required Project Funding by Phase (where available)	
					(in \$000s)	
649190	Design & construct new sheds.				0	

**5 Year TIP Total**



MIAMI-DADE METROPOLITAN PLANNING ORGANIZATION  
TRANSPORTATION IMPROVEMENT PROGRAM  
UNFUNDED PRIORITY NEEDS  
Miami-Dade Transit Agency

TRANSIT

MPO Project Num.	Facility/Project Name		Type of Work	Project Cost (\$000s)	Unfunded Projects
	From/Location	To/Location	Remarks		
Agency Project Num.	Detailed Project Description				

TA000023	Rail / Mover Facilities Maintenance		Rehab / Maintenance: Rail/Mover facilities	4,000	Activity /Phase	Required Project Funding by Phase (where available)	
	Various		Allocation of annual fixed guideway modernization funds.			(in \$000s)	
000023	Purchase miscellaneous tools and perform minor repairs to Rail/Mover facilities and vehicles.						
					CAP	0	

TA000056	Metrorail Canopies		Purchase and Installation of Metrorail Canopies	3,200	Activity /Phase	Required Project Funding by Phase (where available)	
			This project was defunded based on FDOT Variance Rep			(in \$000s)	
000056	Plan and install canopies at metrorail stations which will extend to bus stops.						
					PLN	0	
					PLN	0	

TA000075	Transit Facilities Roof Replacement		Construction	6,000	Activity /Phase	Required Project Funding by Phase (where available)	
	Systemwide	Systemwide	This project was an approved PTP project. Due to budge			(in \$000s)	
000075	Replace roofs on transit facilities including metrorail, metromover and bus facilities.						
					CST	2,113	

TA000076	Paint/Refinish Transit Facilities Systemwide			4,000	Activity /Phase	Required Project Funding by Phase (where available)	
	Systemwide	Systemwide	The project was initially an approved PTP project. Due to			(in \$000s)	
000076	Paint and refinish transit facilities						
					MNT	193	

MIAMI-DADE METROPOLITAN PLANNING ORGANIZATION  
TRANSPORTATION IMPROVEMENT PROGRAM  
UNFUNDED PRIORITY NEEDS  
Miami-Dade Transit Agency

TRANSIT

MPO Project Num.	Facility/Project Name		Type of Work	Project Cost (\$000s)	Unfunded Projects
	From/Location	To/Location	Remarks		
Agency Project Num.	Detailed Project Description				

TA0000077	Replace Lifts at Bus Garages		Procurement and Installation	3,655	Activity /Phase	Required Project Funding by Phase (where available)	
			The was an approved PTP project. This project has been			(in \$000s)	
0000077	Replace piston and hydraulic lifts in bus maintenance facilities.						
					OTHER	0	

TA0000078	Replace Elevators		Procurement and Installation	6,170	Activity /Phase	Required Project Funding by Phase (where available)	
	Systemwide	Systemwide	This project was a PTP approved project. Due to budget			(in \$000s)	
0000078	Replace and/or refurbish elevators at 21 metrorail stations, nine inner loop metromover stations, Coralway and Northeast facilities.						
					OTHER	0	

TA0000079	Bus Stop Signage		Procurement and Installation	2,196	Activity /Phase	Required Project Funding by Phase (where available)	
	Systemwide	Systemwide	This was an approved PTP project. Due to budgetary co			(in \$000s)	
0000079	Procure and install signage for bus stops throughout the department.						
					OTHER	0	

TA0000080	Metrorail Station Refurbishment		Maintenance	20	Activity /Phase	Required Project Funding by Phase (where available)	
	Systemwide	Systemwide	This was an approved PTP project. Due to budgetary co			(in \$000s)	
0000080	Refurbish metrorail stations and Lehman Center including emergency lighting, safety systems, restrooms, irrigation, landscape, benches, building systems and controls.						
					MNT	0	

MIAMI-DADE METROPOLITAN PLANNING ORGANIZATION  
 TRANSPORTATION IMPROVEMENT PROGRAM  
 UNFUNDED PRIORITY NEEDS  
 Miami-Dade Transit Agency

TRANSIT

MPO Project Num.	Facility/Project Name		Type of Work	Project Cost (\$000s)	Unfunded Projects
	From/Location	To/Location	Remarks		
Agency Project Num.	Detailed Project Description				

TA000057	Park and Ride Lot Program	MDT program to identify potential sites and construct park & ride lots		50	Activity /Phase	Required Project Funding by Phase (where available)	
000057						(in \$000s)	
						0	

TA000063	SR 94/SW 88 St / HEFT	Multimodal Terminal		50	Activity /Phase	Required Project Funding by Phase (where available)	
000063						(in \$000s)	
						0	

<b>5 Year TIP Total</b>	<b>0</b>
-------------------------	----------

MIAMI-DADE METROPOLITAN PLANNING ORGANIZATION  
TRANSPORTATION IMPROVEMENT PROGRAM  
UNFUNDED PRIORITY NEEDS  
So. Florida Regional Transportation Authority

SFRTA

MPO Project Num.	Facility/Project Name		Type of Work	Project Cost (\$000s)	Unfunded Projects
	From/Location	To/Location	Remarks		
Agency Project Num.	Detailed Project Description				

TR000027	SFRTA	Rail Extension	14,943	Activity /Phase	Required Project Funding by Phase (where available)	
	CSX - Tri-Rail Dolphin Extension				(in \$000s)	
000027	Extension of Tri-Rail service 8.8 miles on CSX Corridor west from the Miami Intermodal Center (MIC) along SR 836 ending just west of the FL Turnpike.					
				ROW	32,000	
				PLN	0	
				CST	95,737	
				PE	16,595	

TR000029	SFRTA	Station Improvements	5202	Activity /Phase	Required Project Funding by Phase (where available)	
	Tri-Rail Golden Glades Station	Golden Glades pedestrian overpass replacement			(in \$000s)	
000029	Pedestrian overpass to connect Golden Glades Intermodal Center to business park west of CSX tracks.					
				ROW	2,350	
				PLN	0	
				PE	598	
				CST	2,070	

<b>5 Year TIP Total</b>	<b>149,350</b>
-------------------------	----------------

**TOTAL ALL PROJECTS**

<b>5 Year TIP Total</b>	<b>162,540</b>
-------------------------	----------------


# Transportation Improvement Program (TIP)



PORT MIAMI

**Private Sector**

## INDEX



**THIS PAGE INTENTIONALLY LEFT BLANK**

## INDEX - 2013 TIP

MPO Proj. No.	FACILITY	From / Location	To / Location	TYPE OF WORK	RESPONSIBLE AGENCY	Page #
TR0000018				Shuttle Procurement	So. Florida Regional Transpo	A12-6
DT4180641	(ADA) DISTRICTWIDE COMPLIANCE CONSULT			SIDEWALK	Florida Department of Transp	A1-120
MU000055	41 St	Alton Rd	Collins Ave	Corridor Improvements	City of Miami Beach	A16-1
PW000114	ADA Hotline Projects				MD Public Works	A4-6
TA0000050	ADA Improvements and Equipment	Countywide	NA	ADA Accessibility	Miami-Dade Transit Agency	A11-6
PW000339	ADA Sidewalk Improvements	Various Locations		Provide ADA accessibility to bus stops	MD Public Works	A7-21
PW000330	Advanced Traffic Mngmnt. System (A.T.M.S.)			ATMS to provide improved traffic flow	MD Public Works	A7-19
PW000742	Alton Road and 2 Street			Traffic signal	MD Public Works	A5-50
PW000337	Arterial Roadway Improvements			Resurfacing, sidewalks and drainage on arterial road	MD Public Works	A7-20
DT4300291	ATLANTIC ISLE	TO 1/4 MILE WEST OF SR A1A	REP/REHAB BRDG # 8742	REPLACE OR WIDEN BR CULVERT	Florida Department of Transp	A1-263
PW000017	Beautification Improvements				MD Public Works	A4-1
TP4293291	BIRD RD INTERSECTION IMPROVEMENTS	(HEFT MP 23)		INTERCHANGE IMPROVEMENT	Turnpike Enterprise	A2-11
PW1000026	Biscayne Boulevard	Intersection		New Construction: 2 bus bays	MD Public Works	A16-9
DT2512654	BISCAYNE S DADE(C&D)	FROM BLACK POINT PARK	TO SW 138 ST & SW 137	BIKE PATH/TRAIL	Florida Department of Transp	A1-71
DT2512655	BISCAYNE TRAIL SEG C PATH ALONG L-31E C	FROM SW 300 ST	TO SW 328	BIKE PATH/TRAIL	Florida Department of Transp	A1-72
PW000015	Bridge Repair and Painting				MD Public Works	A4-1
TA9	Bus and Bus Facilities				Miami-Dade Transit Agency	A11-25
TA7	Bus Replacement				Miami-Dade Transit Agency	A11-25
TA0000026	Bus Tools and Equipment	Various	N/A	Acquire bus maintenance tools	Miami-Dade Transit Agency	A11-4
TA0000015	Buses	Countywide		Purchase Vehicles	Miami-Dade Transit Agency	A11-2
TA0000098	Busway ADA Improvements	SW 200th Street	SW 88th Street (Dadeland)	ADA Improvements	Miami-Dade Transit Agency	A11-10
TA0000006	Capitalization of Preventive Maintenance	Bus, Mover and Rail Systems		Capital Maintenance	Miami-Dade Transit Agency	A11-1
PW000111	Capitalization of Traffic Signals & Signs Crew				MD Public Works	A4-6
PW000442	Caribbean Boulevard	Coral Sea Road	SW 87 Avenue	Widening: 2 to 3 lanes	MD Public Works	A7-10
XA11211	Central Boulevard Reconstruction	Airport Terminals	SR 836 & SR 112	Corridor Reconstruction	Miami-Dade Expressway Aut	A3-3
TA0000017	Central Control Overhaul: Metrorail/Metromover	Government Center		Purchase / Installation: central control system	Miami-Dade Transit Agency	A11-3
TA4309871	CITY OF MIAMI	OVERTOWN/ALLAPATTAH TROLLE		TRANSIT SERVICE DEMONSTRATION	Miami-Dade Transit Agency	A1-457
DT4209142	CITY OF MIAMI GARDNS PEDESTRIAN SAFETY			PEDESTRIAN SAFETY IMPROVEMENT	Florida Department of Transp	A1-131
AP4227421	CITY OF MIAMI HELIPORT	AT WATSON ISLAND (HELIPORT FA)		AVIATION CAPACITY PROJECT	Miami-Dade Aviation Depart	A1-373
DT4315951	CITY OF SWEETWATER FLORIDA INTL UNIVER			CORRIDOR/SUBAREA PLANNING	Florida Department of Transp	A1-367
PW000644	Cocoplum Circle			Intersection improvement	MD Public Works	A5-41
PW000725	Commodore Trail Bikeway	SW 42 Aveue	Aviation Avenue	Improve existing path and new pedestrian bridge	MD Public Works	A5-42
PW000727	Commodore Trail Bikeway	SW 42 Avenue	Aviation Avenue	Improve existing path and new pedestrian bridge	MD Public Works	A5-7
PW000525	Coral Way and Anderson Road			Roundabout	MD Public Works	A5-43
DT4108931	CORRIDOR STUDIES			CORRIDOR/SUBAREA PLANNING	Florida Department of Transp	A1-363

## INDEX - 2013 TIP

MPO Proj. No.	FACILITY	From / Location	To / Location	TYPE OF WORK	RESPONSIBLE AGENCY	Page #
DT4258651	COUNTYWIDE DRAINAGE PUSHBUTTON PROJ			DRAINAGE IMPROVEMENTS	Florida Department of Transp	A1-352
DT4147313	CR 934/NW 74 STREET	FROM NW 114 AVENUE	TO NW 107 AVENUE	ADD LANES & REHABILITATE PVMNT	Florida Department of Transp	A1-104
DT4147313a	CR 934/NW 74 STREET	FROM NW 114 AVENUE	TO NW 107 AVENUE	ADD LANES & REHABILITATE PVMNT	Florida Department of Transp	A1-104
DT4147314	CR 934/NW 74 STREET	FROM NW 87 AVENUE	TO SR 826/PALMETTO EX	ADD LANES & RECONSTRUCT	Florida Department of Transp	A1-105
DT4147314a	CR 934/NW 74 STREET	FROM NW 87 AVENUE	TO SR 826/PALMETTO EX	ADD LANES & RECONSTRUCT	Florida Department of Transp	A1-105
DT2506353	D/W CULTURAL CULTURAL RESOURCE ASSES			ENVIRONMENTAL TEST/MITIGATE	Florida Department of Transp	A1-47
DT2507472	D/W DESIGN OFFICE ENGINEERING SUPPORT			PRELIMINARY ENGINEERING	Florida Department of Transp	A1-345
DT2506932	D/W ENVIRONMENTAL ENVIRONMENTAL DATA			RESEARCH	Florida Department of Transp	A1-59
DT2507411	D/W IN HOUSE CONSULTANT MANAGEMENT S			PRELIMINARY ENGINEERING	Florida Department of Transp	A1-65
DT2507431	D/W IN HOUSE ROADWAY DESIGN SUPPORT			PRELIMINARY ENGINEERING	Florida Department of Transp	A1-66
TR2544391	D/W INTERMODAL/RAIL ADMINISTRATION			PUBLIC TRANS IN-HOUSE SUPPORT	So. Florida Regional Transpo	A1-408
TR2544411	D/W INTERMODAL/RAIL GRANTS MANAGEMEN			PUBLIC TRANS IN-HOUSE SUPPORT	So. Florida Regional Transpo	A1-408
DT2507902	D/W LAP CONSULTANT LAP PROJECTS			PRELIMINARY ENGINEERING	Florida Department of Transp	A1-68
DT4249081	D/W MATERIALS LAB MATERIAL TESTING CON			INSPECT CONSTRUCTION PROJS.	Florida Department of Transp	A1-144
DT4249082	D/W MATERIALS LAB MATERIAL TESTING CON			INSPECT CONSTRUCTION PROJS.	Florida Department of Transp	A1-144
DT4249086	D/W MATERIALS LAB MATERIAL TESTING CON			INSPECT CONSTRUCTION PROJS.	Florida Department of Transp	A1-145
DT4197165	D/W MATERIALS LAB TESTING FOR D4 & D6 C			INSPECT CONSTRUCTION PROJS.	Florida Department of Transp	A1-128
DT2506683	D/W MITIGATION MITIGATION SITE MAINTENA			ENVIRONMENTAL TEST/MITIGATE	Florida Department of Transp	A1-55
DT4188281	D/W MOVABLE BR. A.M. ASSET MANAGEMENT			BRIDGE-ROUTINE MAINTENANCE	Florida Department of Transp	A1-128
DT2506224	D/W PD&E CONSULTANT SUPPORT			PD&E/EMO STUDY	Florida Department of Transp	A1-44
DT2506225	D/W PD&E CONSULTANT SUPPORT			PD&E/EMO STUDY	Florida Department of Transp	A1-44
DT2506491	D/W PERMITS PERMITS CONSULTANT			ENVIRONMENTAL PERMITS ACQ	Florida Department of Transp	A1-49
DT2506492	D/W PERMITS PERMITS CONSULTANT			ENVIRONMENTAL PERMITS ACQ	Florida Department of Transp	A1-50
DT4278491	D/W PROPERTY MGMT. ASBESTOS CONSULT			RIGHT OF WAY ACTIVITIES	Florida Department of Transp	A1-179
DT2506211	D/W PROPERTY MGT. BY DIST. RW ADMIN.			RIGHT OF WAY ACTIVITIES	Florida Department of Transp	A1-43
DT2506212	D/W PROPERTY MGT. BY DIST. RW ADMIN.			RIGHT OF WAY ACTIVITIES	Florida Department of Transp	A1-343
TA4094919	D/W PTO PTO STUDIES CONSULTANT			PTO STUDIES	Miami-Dade Transit Agency	A1-423
DT4064861	D/W RIGHT-OF-WAY DONATIONS AND DEDICA			RIGHT OF WAY ACTIVITIES	Florida Department of Transp	A1-87
DT2507242	D/W STRUCTURAL PROJECTS MINOR DESIGN			PRELIMINARY ENGINEERING	Florida Department of Transp	A1-64
DT4314092	D/W THERMOPLASTIC CST PUSH BUTTON CO			SIGNING/PAVEMENT MARKINGS	Florida Department of Transp	A1-308
DT2506293	D/W TRAFFIC OPS DESIGN CONSULTANT			TRAFFIC OPS IMPROVEMENT	Florida Department of Transp	A1-45
DT4289422	D/W URBAN MODEL DEVELOPMENT, SE FL RE			PLANNING MODELS/DATA UPDATE	Florida Department of Transp	A1-366
PW000649	Dade Boulevard	Purdy Drive	23 Street	Resurfacing, sidewalk	MD Public Works	A5-48
AP4258721	DADE COLLIER AIRPORT RELOCK ILS WITH	RUNWAY 9		AVIATION CAPACITY PROJECT	Miami-Dade Aviation Depart	A1-376
AP4277541	DADE-COLLIER AIRPORT RESTRIPING OF PAV			AVIATION PRESERVATION PROJECT	Miami-Dade Aviation Depart	A1-379



## INDEX - 2013 TIP

MPO Proj. No.	FACILITY	From / Location	To / Location	TYPE OF WORK	RESPONSIBLE AGENCY	Page #
PW000739	Dickens Avenue and 72 Street			Traffic signal	MD Public Works	A5-50
DT2520581	DIST WIDE NON PROJECT RELATED ACTIVITIE			FUNDING ACTION	Florida Department of Transp	A1-346
AP2539181	DISTRCTWIDE AVIATION ADMINISTRATION			PUBLIC TRANS IN-HOUSE SUPPORT	Miami-Dade Aviation Depart	A9-5
AP2543871	DISTRCTWIDE AVIATION GRANT MANAGEMEN			PUBLIC TRANS IN-HOUSE SUPPORT	Miami-Dade Aviation Depart	A9-5
AP2543921	DISTRCTWIDE AVIATION SAFETY			PUBLIC TRANS IN-HOUSE SUPPORT	Miami-Dade Aviation Depart	A9-5
SP2544571	DISTRCTWIDE SEAPORTS ADMINISTRATION			PUBLIC TRANS IN-HOUSE SUPPORT	Miami-Dade Seaport Departm	A1-411
DT4295362	DISTRICTWIDE (ADA) PUSHBUTTON CONSTRU			PEDESTRIAN SAFETY IMPROVEMENT	Florida Department of Transp	A1-258
DT4295363	DISTRICTWIDE (ADA) PUSHBUTTON CONSTRU			PEDESTRIAN SAFETY IMPROVEMENT	Florida Department of Transp	A1-258
DT2506081	DISTRICTWIDE AERIAL PHOTOGRAPHY			PRELIMINARY ENGINEERING	Florida Department of Transp	A1-41
DT2506541	DISTRICTWIDE COMMUNITY SAFETY			SAFETY PROJECT	Florida Department of Transp	A1-51
DT2506331	DISTRICTWIDE CONSTRUCTABILITY REVIEW			PRELIMINARY ENGINEERING	Florida Department of Transp	A1-46
DT2506332	DISTRICTWIDE CONSTRUCTABILITY REVIEW			PRELIMINARY ENGINEERING	Florida Department of Transp	A1-46
DT2506351	DISTRICTWIDE CULTURAL RESOURCE ASSES			ENVIRONMENTAL TEST/MITIGATE	Florida Department of Transp	A1-47
DT4114331	DISTRICTWIDE DRAINAGE DESIGN AND PLAN			PRELIMINARY ENGINEERING	Florida Department of Transp	A1-92
DT2507471	DISTRICTWIDE ENGINEERING SUPPORT SERV			PRELIMINARY ENGINEERING	Florida Department of Transp	A1-67
DT2506801	DISTRICTWIDE ENVIRONMENTAL COMPLIANC			ENVIRONMENTAL PERMITS ACQ	Florida Department of Transp	A1-56
DT2506931	DISTRICTWIDE ENVIRONMENTAL DATA & REP			RESEARCH	Florida Department of Transp	A1-59
DT4164871	DISTRICTWIDE ETDM CONSULTANT			PD&E/EMO STUDY	Florida Department of Transp	A1-114
DT4116591	DISTRICTWIDE GENERAL CONSULTANT #1 FO			PRELIMINARY ENGINEERING	Florida Department of Transp	A1-93
DT4116592	DISTRICTWIDE GENERAL CONSULTANT #2 FO			URBAN CORRIDOR IMPROVEMENTS	Florida Department of Transp	A1-93
DT4251441	DISTRICTWIDE GENERAL CONSULTANT FOR P			PRELIMINARY ENGINEERING	Florida Department of Transp	A1-146
DT4073471	DISTRICTWIDE INTERGOVERNMENTAL AFFAI			TRANSPORTATION PLANNING	Florida Department of Transp	A1-88
DT2501025	DISTRICTWIDE ITS OPERATIONS & MAINTENA			PERIODIC MAINTENANCE	Florida Department of Transp	A1-36
DT2506651	DISTRICTWIDE LANDSCAPE BEAUTIFICATION			LANDSCAPING	Florida Department of Transp	A1-53
DT2506652	DISTRICTWIDE LANDSCAPE BEAUTIFICATION			LANDSCAPING	Florida Department of Transp	A1-53
DT4254021	DISTRICTWIDE LANDSCAPE DESIGN CONSUL			LANDSCAPING	Florida Department of Transp	A1-155
DT2506101	DISTRICTWIDE LANDSCAPE DESIGN CONSUL			LANDSCAPING	Florida Department of Transp	A1-42
DT4102651	DISTRICTWIDE LEAD ABATEMENT INSPECTIO			INSPECT CONSTRUCTION PROJS.	Florida Department of Transp	A1-90
DT2506961	DISTRICTWIDE LOCATION SURVEY CONSULT			PRELIMINARY ENGINEERING	Florida Department of Transp	A1-60
DT2507301	DISTRICTWIDE MATERIALS TESTING/ GEOTEC			INSPECT CONSTRUCTION PROJS.	Florida Department of Transp	A1-64
DT2507302	DISTRICTWIDE MATERIALS TESTING/ GEOTEC			INSPECT CONSTRUCTION PROJS.	Florida Department of Transp	A1-65
DT2506841	DISTRICTWIDE MINOR PE DESIGN BY CONSUL			PRELIMINARY ENGINEERING	Florida Department of Transp	A1-57
DT2497263	DISTRICTWIDE MISC STUDIES & RCI DATA CO			TRANSPORTATION STATISTICS	Florida Department of Transp	A1-14
DT2497265	DISTRICTWIDE MISC STUDIES & RCI DATA CO			TRANSPORTATION STATISTICS	Florida Department of Transp	A1-15
DT2507115	DISTRICTWIDE MISC. CONSTRUCTION ENGINE			INSPECT CONSTRUCTION PROJS.	Florida Department of Transp	A1-61

## INDEX - 2013 TIP

MPO Proj. No.	FACILITY	From / Location	To / Location	TYPE OF WORK	RESPONSIBLE AGENCY	Page #
DT2506862	DISTRICTWIDE MISC. LOCATION SURVEY CON			PRELIMINARY ENGINEERING	Florida Department of Transp	A1-58
DT2506965	DISTRICTWIDE MISC. LOCATION SURVEY CON			PRELIMINARY ENGINEERING	Florida Department of Transp	A1-344
DT2507241	DISTRICTWIDE MISC. STRUCTURAL PROJECT			PRELIMINARY ENGINEERING	Florida Department of Transp	A1-63
DT2506681	DISTRICTWIDE MITIGATION SITE MAINTENANC			ENVIRONMENTAL TEST/MITIGATE	Florida Department of Transp	A1-54
DT2506682	DISTRICTWIDE MITIGATION SITE MAINTENANC			ENVIRONMENTAL TEST/MITIGATE	Florida Department of Transp	A1-54
DT2507532	DISTRICTWIDE OPERATIONS DIVISION SUPPO			FUNDING ACTION	Florida Department of Transp	A1-345
DT2507421	DISTRICTWIDE PD&E PROJECT MGT			PRELIMINARY ENGINEERING	Florida Department of Transp	A1-66
DT4210531	DISTRICTWIDE PLANNING AND PD&E SUPPOR			TRANSPORTATION PLANNING	Florida Department of Transp	A1-364
DT4163811	DISTRICTWIDE PLANS REVIEW & SUPPORT SE			PRELIMINARY ENGINEERING	Florida Department of Transp	A1-113
DT4152391	DISTRICTWIDE PLANS REVIEW CONSULTANT			PRELIMINARY ENGINEERING	Florida Department of Transp	A1-107
DT4152392	DISTRICTWIDE PLANS REVIEW CONSULTANT			PRELIMINARY ENGINEERING	Florida Department of Transp	A1-108
DT2507591	DISTRICTWIDE PROJECT MANAGEMENT PD&E			PD&E/EMO STUDY	Florida Department of Transp	A1-67
DT4083021	DISTRICTWIDE PUBLIC INFORMATION OUT OF			PRELIMINARY ENGINEERING	Florida Department of Transp	A1-88
DT4318681	DISTRICTWIDE PUBLIC INFORMATION SERVIC	ON DIST 6 CONSTRUCTION PROJS		PRELIMINARY ENGINEERING	Florida Department of Transp	A1-353
DT2506731	DISTRICTWIDE PUBLIC INVOLVEMENT CONSU			PRELIMINARY ENGINEERING	Florida Department of Transp	A1-55
TA4094912	DISTRICTWIDE PUBLIC TRANSPORTATION CO			PTO STUDIES	Miami-Dade Transit Agency	A1-421
TA4094913	DISTRICTWIDE PUBLIC TRANSPORTATION CO			PTO STUDIES	Miami-Dade Transit Agency	A1-422
TA4094917	DISTRICTWIDE PUBLIC TRANSPORTATION CO			PTO STUDIES	Miami-Dade Transit Agency	A1-422
TA4094918	DISTRICTWIDE PUBLIC TRANSPORTATION CO			PTO STUDIES	Miami-Dade Transit Agency	A1-423
DT4056104	DISTRICTWIDE PUSHBUTTON LANDSCAPING			LANDSCAPING	Florida Department of Transp	A1-81
DT4056105	DISTRICTWIDE PUSHBUTTON LANDSCAPING			LANDSCAPING	Florida Department of Transp	A1-81
DT4056106	DISTRICTWIDE PUSHBUTTON LANDSCAPING			LANDSCAPING	Florida Department of Transp	A1-82
DT4170261	DISTRICTWIDE RW ADVANCED ACQ. SUPPOR			RIGHT OF WAY ACTIVITIES	Florida Department of Transp	A1-116
DT2506472	DISTRICTWIDE REPAIR/REHAB PLANS PREPA			BRIDGE-REPAIR/REHABILITATION	Florida Department of Transp	A1-48
DT4301611	DISTRICTWIDE RESIDENCY CEI CONSULTANT			INSPECT CONSTRUCTION PROJS.	Florida Department of Transp	A1-264
DT4301612	DISTRICTWIDE RESIDENCY CEI CONSULTANT			INSPECT CONSTRUCTION PROJS.	Florida Department of Transp	A1-265
DT2507592	DISTRICTWIDE RESURFACING SCOPING REP			PD&E/EMO STUDY	Florida Department of Transp	A1-355
DT2506964	DISTRICTWIDE ROW ENGINEERING SUPPORT			PRELIMINARY ENGINEERING	Florida Department of Transp	A1-344
DT2506861	DISTRICTWIDE ROW LOCATION SURVEY CON			PRELIMINARY ENGINEERING	Florida Department of Transp	A1-58
DT2485941	DISTRICTWIDE ROW MAP PREPARATION			PRELIMINARY ENGINEERING	Florida Department of Transp	A1-1
DT2506962	DISTRICTWIDE ROW MAPPING AND SURVEY			PRELIMINARY ENGINEERING	Florida Department of Transp	A1-60
DT4234481	DISTRICTWIDE ROW MONUMENTATION CONS			PRELIMINARY ENGINEERING	Florida Department of Transp	A1-140
DT2506963	DISTRICTWIDE ROW PUBLIC RECORDS SEAR			PRELIMINARY ENGINEERING	Florida Department of Transp	A1-343
DT4316351	DISTRICTWIDE SAFETY PUSHBUTTON PROJE			SAFETY PROJECT	Florida Department of Transp	A1-318
DT4109931	DISTRICTWIDE STRUCTURES DESIGN AND RE			PRELIMINARY ENGINEERING	Florida Department of Transp	A1-92

## INDEX - 2013 TIP

MPO Proj. No.	FACILITY	From / Location	To / Location	TYPE OF WORK	RESPONSIBLE AGENCY	Page #
DT2506971	DISTRICTWIDE TITLE SEARCH			PRELIMINARY ENGINEERING	Florida Department of Transp	A1-61
DT2506261	DISTRICTWIDE TRAFFIC OPERATIONS			TRAFFIC OPS IMPROVEMENT	Florida Department of Transp	A1-45
DT2506502	DISTRICTWIDE TRAFFIC OPERATIONS - OPER			TRAFFIC ENGINEERING STUDY	Florida Department of Transp	A1-50
DT2506623	DISTRICTWIDE TRAFFIC OPERATIONS SAFET			TRAFFIC ENGINEERING STUDY	Florida Department of Transp	A1-52
DT2506624	DISTRICTWIDE TRAFFIC OPERATIONS SAFET			TRAFFIC ENGINEERING STUDY	Florida Department of Transp	A1-52
DT2506503	DISTRICTWIDE TRAFFIC OPERATIONS SAFET			TRAFFIC ENGINEERING STUDY	Florida Department of Transp	A1-51
DT4140522	DISTRICTWIDE TRAFFIC OPERATIONS SAFET			TRANSPORTATION STATISTICS	Florida Department of Transp	A1-97
DT2497962	DISTRICTWIDE TRAFFIC OPERATIONS SAFET			SAFETY PROJECT	Florida Department of Transp	A1-16
DT2497963	DISTRICTWIDE TRAFFIC OPERATIONS SAFET			SAFETY PROJECT	Florida Department of Transp	A1-17
DT2497964	DISTRICTWIDE TRAFFIC OPERATIONS SAFET			SAFETY PROJECT	Florida Department of Transp	A1-17
DT2497966	DISTRICTWIDE TRAFFIC OPERATIONS SAFET			SAFETY PROJECT	Florida Department of Transp	A1-18
DT2497967	DISTRICTWIDE TRAFFIC OPERATIONS SAFET			SAFETY PROJECT	Florida Department of Transp	A1-19
DT2497262	DISTRICTWIDE TRAFFIC OPERATIONS STUDIE			TRANSPORTATION STATISTICS	Florida Department of Transp	A1-14
DT2497264	DISTRICTWIDE TRAFFIC OPERATIONS STUDIE			TRANSPORTATION STATISTICS	Florida Department of Transp	A1-15
DT2500932	DISTRICTWIDE TRAFFIC OPERATIONS STUDIE			TRANSPORTATION STATISTICS	Florida Department of Transp	A1-35
DT2500933	DISTRICTWIDE TRAFFIC OPERATIONS STUDIE			CORRIDOR/SUBAREA PLANNING	Florida Department of Transp	A1-35
DT4095213	DISTRICTWIDE TRAFFIC OPERATIONS STUDIE			TRAFFIC OPS IMPROVEMENT	Florida Department of Transp	A1-89
DT4095214	DISTRICTWIDE TRAFFIC OPERATIONS STUDIE			TRAFFIC OPS IMPROVEMENT	Florida Department of Transp	A1-89
DT4095215	DISTRICTWIDE TRAFFIC OPERATIONS STUDIE			TRAFFIC OPS IMPROVEMENT	Florida Department of Transp	A1-90
DT2497965	DISTRICTWIDE TRAFFIC OPERATIONS STUDIE			SAFETY PROJECT	Florida Department of Transp	A1-18
DT4147533	DISTRICTWIDE TRAFFIC STUDIES - FIU			TRAFFIC ENGINEERING STUDY	Florida Department of Transp	A1-347
DT4147534	DISTRICTWIDE TRAFFIC STUDIES - FIU			TRAFFIC ENGINEERING STUDY	Florida Department of Transp	A1-347
TA2538911	DISTRICTWIDE TRANSIT			PUBLIC TRANS IN-HOUSE SUPPORT	Miami-Dade Transit Agency	A1-417
TA2538921	DISTRICTWIDE TRANSIT			PUBLIC TRANS IN-HOUSE SUPPORT	Miami-Dade Transit Agency	A1-417
TA2538971	DISTRICTWIDE TRANSIT MOTION SUPPORT			PUBLIC TRANS IN-HOUSE SUPPORT	Miami-Dade Transit Agency	A1-418
TA2539081	DISTRICTWIDE TRANSIT SPECIAL PROJECTS			PUBLIC TRANS IN-HOUSE SUPPORT	Miami-Dade Transit Agency	A1-418
DT2507231	DISTRICTWIDE UTILITY COORDINATION/LOCA			PRELIMINARY ENGINEERING	Florida Department of Transp	A1-62
DT2506041	DISTRICTWIDE VALUE ENGINEERING CONSUL			PRELIMINARY ENGINEERING	Florida Department of Transp	A1-41
PW1000014	Douglas Road & Ingraham Hwy	Intersection		Improvements: bike path	MD Public Works	A16-7
DT4319901	DOWNTOWN DEV. AUTH. BICYCLE AND PEDE			BIKE LANE/SIDEWALK	Florida Department of Transp	A1-354
DT4319921	DOWNTOWN DEV. AUTH. WAYFINDING AND SI			SIGNING/PAVEMENT MARKINGS	Florida Department of Transp	A1-324
PW000032	E/O SW 187 Ave	SW 192 Ave	US 1	Congestion Management	MD Public Works	A16-5
TA0000029	Earlington Heights - Miami Intermodal Center Exten	Earlington Heights Metrorail Station	Miami Intermodal Center (M	Metrorail Extension	Miami-Dade Transit Agency	A11-4
PW000033	Engineering Administration			Administration	MD Public Works	A5-2
PW000039	Engineering Administration			Administration	MD Public Works	A5-11

## INDEX - 2013 TIP

MPO Proj. No.	FACILITY	From / Location	To / Location	TYPE OF WORK	RESPONSIBLE AGENCY	Page #
PW000044	Engineering Administration			Administration	MD Public Works	A5-17
PW000054	Engineering Administration			Administration	MD Public Works	A5-28
PW000059	Engineering Administration			Administration	MD Public Works	A5-36
PW000071	Engineering Administration			Administration	MD Public Works	A5-55
PW000077	Engineering Administration			Administration	MD Public Works	A5-21
PW000080	Engineering Administration			Administration	MD Public Works	A5-43
PW000084	Engineering Administration			Administration	MD Public Works	A5-51
DT4116691	EVERGLADES COMPREHENSIVE EVERGLADE			PD&E/EMO STUDY	Florida Department of Transp	A1-94
SP000066	Expand Shipping/Freight Industry hours of operatio				Miami-Dade Seaport Departm	A16-10
TA0000016	Fare Collection System	Bus, Rail and Mover		Acquisition of fare collection equipment	Miami-Dade Transit Agency	A11-3
TR4284902	FL RAIL ENTERPRISE OPERATING - DISTRICTS			RAIL REVENUE/OPERATIONA IMPR	So. Florida Regional Transpo	A1-409
TP4233731	FLORIDAS TURNPIKE	TKP SPUR: GOLDEN GLADES TO H	HEFT: NW 57TH TO MAIN	PD&E/EMO STUDY	Turnpike Enterprise	A2-6
TA4133601	FTA SECTION 5310 BUS PURCHASE			PURCHASE VEHICLES/EQUIPMENT	Miami-Dade Transit Agency	A1-424
TP4233732	GOLDEN GLADES INTERCHANGE	FLORIDA'S TURNPIKE (MP 0X)		INTERCHANGE IMPROVEMENT	Turnpike Enterprise	A2-7
PW000332	Grade Separations	Grade Separations at Various Location		Grade Separations at Various Locations	MD Public Works	A7-19
PW000019	Guardrail Safety Improvements				MD Public Works	A4-1
TP4276851	HEFT AUXILIARY LANES	NW 74TH ST	TO NW 106 ST (MP 31-33)	ADD AUXILIARY LANE(S)	Turnpike Enterprise	A2-9
TP4311003	HEFT ROADSIDE IMPROVEMENTS	S OF NW 106TH STREET (MP 33)	I-75 (MP 39)	GUARDRAIL	Turnpike Enterprise	A2-12
AP4292671	HOMESTEAD GENERAL	RUNWAY 18/36 REHABILITATION		AVIATION CAPACITY PROJECT	Miami-Dade Aviation Depart	A1-381
AP4311271	HOMESTEAD GENERAL	RUNWAY 18/36 PAVEMENT REHABI		AVIATION PRESERVATION PROJECT	Miami-Dade Aviation Depart	A9-6
AP4295291	HOMESTEAD GENERAL HST -	EIS FOR RUNWAY 18/36 EXTENSIO		AVIATION CAPACITY PROJECT	Miami-Dade Aviation Depart	A1-385
AP4311272	HOMESTEAD GENERAL OVERHALL SEGMENT			AVIATION SAFETY PROJECT	Miami-Dade Aviation Depart	A9-6
AP4277561	HOMESTEAD GENERAL X-51 SECURITY PROJ			AVIATION SECURITY PROJECT	Miami-Dade Aviation Depart	A1-379
DT4034881	HPR PROGRAM DATA COLLECTION ACTIVITIE			TRANSPORTATION STATISTICS	Florida Department of Transp	A1-361
DT4034891	HPR PROGRAM SYSTEMS PLANNING ACTIVITI			TRANSPORTATION PLANNING	Florida Department of Transp	A1-362
DT4034871	HPR PROGRAM TRANSPORTATION PLANNING			TRANSPORTATION PLANNING	Florida Department of Transp	A1-360
DT2516812	I-95/FHP ENFORCEMENT AT: HOV LANES			TRAFFIC OPS IMPROVEMENT	Florida Department of Transp	A1-75
PW000335D	Illuminated Signs			Illuminated signs	MD Public Works	A7-20
TA0000097	Infrastructure Renewal Plan (IRP)	Department wide	Department wide	Infrastructure Renewal	Miami-Dade Transit Agency	A11-9
XA11205	Interconnector from MIA to SR 112	NW 25th Street / Le Jeune Road	SR 112 / NW 37th Avenue	Master Plan and Roadway Improvements	Miami-Dade Expressway Aut	A3-2
DT4177407	ITS EQUIPMENT REPLACEMENT - CONSULTAN			ITS COMMUNICATION SYSTEM	Florida Department of Transp	A1-118
DT4177408	ITS EQUIPMENT REPLACEMENT - CONSULTAN			ITS COMMUNICATION SYSTEM	Florida Department of Transp	A1-119
DT4177409	ITS EQUIPMENT REPLACEMENT - CONSULTAN			ITS COMMUNICATION SYSTEM	Florida Department of Transp	A1-119
DT4177406	ITS EQUIPMENT REPLACEMENT - CONSULTAN			ITS COMMUNICATION SYSTEM	Florida Department of Transp	A1-118
DT2501155	ITS OPERATIONS CONSULTANT CONTRACT			TRAFFIC MANAGEMENT CENTERS	Florida Department of Transp	A1-342

## INDEX - 2013 TIP

MPO Proj. No.	FACILITY	From / Location	To / Location	TYPE OF WORK	RESPONSIBLE AGENCY	Page #
DT4177401	ITS OPERATIONS CONSULTANTS/GRANTS			TRAFFIC MANAGEMENT CENTERS	Florida Department of Transp	A1-348
DT4177403	ITS OPERATIONS HARDWARE/SOFTWARE AN			TRAFFIC MANAGEMENT CENTERS	Florida Department of Transp	A1-117
DT2501153	ITS PROGRAM OPERATIONS CONSULTANT CO			TRAFFIC MANAGEMENT CENTERS	Florida Department of Transp	A1-341
DT2501151	ITS TECHNICAL CONSULTANT			TECHNICAL ASSISTANCE	Florida Department of Transp	A1-341
DT2501154	ITS TECHNICAL CONSULTANT			TECHNICAL ASSISTANCE	Florida Department of Transp	A1-342
TA0000070	Job Access and Reverse Commute	Countywide		Operating Support for all of So. Florida	Miami-Dade Transit Agency	A11-8
PW1000009	Kendale Blvd & Killian Parkway	Intersection		Realignment: intersection	MD Public Works	A16-6
PS0000117A	Kendall Dr/SW 88 St.	SW 167 Avenue	SW 162 Avenue	Widening to 6 lanes	Private Sector	A8-5
TP4276891	KENDALL DRIVE RAMP INTERSECTION MODIFI	ON THE HEFT (MP 20)		INTERCHANGE IMPROVEMENT	Turnpike Enterprise	A2-10
TA0000094	Kendall Enhanced Bus Service Phase 3	Dadeland North Metrorail Station	Southwest 167th Avenue	Acquisition / Roadway Construction	Miami-Dade Transit Agency	A11-9
AP4311301	KENDALL TAMIAMI APT	PAVE SHOULDERS FOR RUNWAY 9		AVIATION PRESERVATION PROJECT	Miami-Dade Aviation Depart	A9-7
AP4311302	KENDALL TAMIAMI APT	EXTEND TAXIWAY H (27L)		AVIATION PRESERVATION PROJECT	Miami-Dade Aviation Depart	A9-7
AP4311303	KENDALL TAMIAMI APT	ENLARGE THE CBP AIRCRAFT RAM		AVIATION PRESERVATION PROJECT	Miami-Dade Aviation Depart	A9-7
AP4311304	KENDALL TAMIAMI APT	AIRCRAFT RESCUE & FIRE FIGHTIN		AVIATION PRESERVATION PROJECT	Miami-Dade Aviation Depart	A9-8
AP4232891	KENDALL TAMIAMI APT EXECUTIVE AIRPORT			AVIATION REVENUE/OPERATIONAL	Miami-Dade Aviation Depart	A1-374
TA0000096	Lehman Yard Rehabilitation & Expansion (Phase 1	Lehman Center		Construction	Miami-Dade Transit Agency	A11-9
PW000106	Local Grant Match for MPO				MD Public Works	A4-4
DT4300311	LUGO AVENUE	1/2 MI EAST OF OLD CUTLER RD	REP/REHAB BRDG # 8753	REPLACE OR WIDEN BR CULVERT	Florida Department of Transp	A1-264
PW000730	Main Highway and Commodore Plaza			Traffic signal	MD Public Works	A5-9
PW000023	Maintenance of Roads and Bridges				MD Public Works	A4-2
PW000108B	Mast Arm Upgrades				MD Public Works	A4-5
PW000724	Mast Arm Upgrades				MD Public Works	A5-38
DT4249083	MATERIAL TESTING AND CONSTRUCTION SUP			INSPECT CONSTRUCTION PROJS.	Florida Department of Transp	A1-145
PW1000013	Maynada Bump Bridge			Improvements: safety	MD Public Works	A16-7
TA4310772	MDT - 836 EBS PARK AND RIDE LOT	AT SW 8 ST	AND SW 147 AVE	PARK AND RIDE LOTS	Miami-Dade Transit Agency	A11-22
TA4204625	MDT - 95 EXPRESS DADE BROWARD EXPRES			URBAN CORRIDOR IMPROVEMENTS	Miami-Dade Transit Agency	A11-14
TA4241472	MDT - ADDITIONAL ELEVATORS	AT DADELAND NORTH METRORAIL		INTERMODAL HUB CAPACITY	Miami-Dade Transit Agency	A11-14
TA4226751	MDT - BISCAYNE BLVD/ SR 5/US-1	FROM DOWNTOWN TERMINAL	TO AVENTURA MALL	TRANSIT IMPROVEMENT	Miami-Dade Transit Agency	A1-435
TA4180512	MDT - DADE/MONROE EXPRESS	FROM FLORIDA CITY	TO MARATHON (MM50)	COMMUTER TRANS. ASSISTANCE	Miami-Dade Transit Agency	A11-13
TA4180513	MDT - DADE/MONROE EXPRESS BUS ROUTE	FROM FL CITY	TO MARATHON (MM50)	COMMUTER TRANS. ASSISTANCE	Miami-Dade Transit Agency	A11-13
TA4309531	MDT - FLAGLER MAX (RTE51)OPERATING ASSI	FROM W MIA DADE	TO DTWN	URBAN CORRIDOR IMPROVEMENTS	Miami-Dade Transit Agency	A11-20
TA4051333	MDT - FTA SEC 5309 METRORAIL & METROMO			FIXED GUIDEWAY IMPROVEMENTS	Miami-Dade Transit Agency	A1-419
TA4051334	MDT - FTA SEC 5309 METRORAIL & METROMO			FIXED GUIDEWAY IMPROVEMENTS	Miami-Dade Transit Agency	A1-420
TA4207931	MDT - FTA SEC 5309 NEW BUSES	FOR ADDITIONAL SERVICE ON BRT		PURCHASE VEHICLES/EQUIPMENT	Miami-Dade Transit Agency	A1-432
TA4263568	MDT - FTA SEC. 5316 JOB ACCESS REVERSE C			OPERATING/ADMIN. ASSISTANCE	Miami-Dade Transit Agency	A11-15

## INDEX - 2013 TIP

MPO Proj. No.	FACILITY	From / Location	To / Location	TYPE OF WORK	RESPONSIBLE AGENCY	Page #
TA4236321	MDT - FTA SECTION 5307 & 5309 FEDERAL FO			CAPITAL FOR FIXED ROUTE	Miami-Dade Transit Agency	A1-439
TA4257651	MDT - FTA SECTION 5307 & 5309 FEDERAL FO			CAPITAL FOR FIXED ROUTE	Miami-Dade Transit Agency	A1-441
TA4280501	MDT - FTA SECTION 5307 & 5309 FEDERAL FO			CAPITAL FOR FIXED ROUTE	Miami-Dade Transit Agency	A1-452
TA4289821	MDT - FTA SECTION 5307 & 5309 FEDERAL FO			CAPITAL FOR FIXED ROUTE	Miami-Dade Transit Agency	A11-19
TA4289822	MDT - FTA SECTION 5307 & 5309 FEDERAL FO			CAPITAL FOR FIXED ROUTE	Miami-Dade Transit Agency	A11-20
TA4309911	MDT - LUDLUM LIMITED OKEECHOBEE METRO	AT MIAMI GARDENS DRIVE		TRANSIT SERVICE DEMONSTRATION	Miami-Dade Transit Agency	A11-21
TA4280114	MDT - NW 27TH AVENUE	ENHANCED BUS SERVICE BUS TER		INTERMODAL HUB CAPACITY	Miami-Dade Transit Agency	A11-18
TA4180841	MDT - PEDESTRIAN OVERPASS	AT UNIVERSITY METRORAIL STATI		INTERMODAL HUB CAPACITY	Miami-Dade Transit Agency	A1-406
TA4226758	MDT - PURCHASE NEW BUSES FOR SERV EXP	SO. MIAMI-DADE BUSWAY		TRANSIT IMPROVEMENT	Miami-Dade Transit Agency	A1-436
TA4310771	MDT - SR 836 EBS PARK & RIDE LOT	AT SW 8 ST & SW 147 AVE(SEC 530		PARK AND RIDE LOTS	Miami-Dade Transit Agency	A11-21
TA4310773	MDT - SR 836 EBS PARK & RIDE LOT	AT SR 836 EXPRESS ENHANCE BU		CAPITAL FOR FIXED ROUTE	Miami-Dade Transit Agency	A11-22
TA4257631	MDT - SR 916 NW 135 ST/OPA-LOCKA BLVD CR			TRANSIT SERVICE DEMONSTRATION	Miami-Dade Transit Agency	A11-15
TA4236261	MDT - STATE TRANSIT BLOCK GRANT			OPERATING FOR FIXED ROUTE	Miami-Dade Transit Agency	A1-438
TA4257341	MDT - STATE TRANSIT BLOCK GRANT			OPERATING FOR FIXED ROUTE	Miami-Dade Transit Agency	A1-440
TA4276981	MDT - STATE TRANSIT BLOCK GRANT			OPERATING FOR FIXED ROUTE	Miami-Dade Transit Agency	A1-448
TA4289751	MDT - STATE TRANSIT BLOCK GRANT			OPERATING FOR FIXED ROUTE	Miami-Dade Transit Agency	A1-452
TA4289752	MDT - STATE TRANSIT BLOCK GRANT	FOR SOUTH FLORIDA VANPOOL		OPERATING FOR FIXED ROUTE	Miami-Dade Transit Agency	A1-453
TA4289753	MDT - STATE TRANSIT BLOCK GRANT			OPERATING FOR FIXED ROUTE	Miami-Dade Transit Agency	A11-18
TA4289754	MDT - STATE TRANSIT BLOCK GRANT FOR SO	FOR SOUTH FLORIDA VANPOOL PR		COMMUTER TRANS. ASSISTANCE	Miami-Dade Transit Agency	A11-19
TA4236262	MDT - STATE TRANSIT BLOCK GRANT FOR SO			COMMUTER TRANS. ASSISTANCE	Miami-Dade Transit Agency	A1-438
TA4257342	MDT - STATE TRANSIT BLOCK GRANT FOR SO			OPERATING FOR FIXED ROUTE	Miami-Dade Transit Agency	A1-440
TA4276982	MDT - STATE TRANSIT BLOCK GRANT FOR SO			OPERATING FOR FIXED ROUTE	Miami-Dade Transit Agency	A1-449
TA2	MDT Bus Tracker System and CAD AVL Replacem	SPCC-Data Center			Miami-Dade Transit Agency	A11-10
TA4309901	MDT EXT OF EXISTING MDT ROUTES	TO MIAMI INTERMODAL CTR		TRANSIT SERVICE DEMONSTRATION	Miami-Dade Transit Agency	A11-20
TA4276887	MDT NEW FREEDOM PROGRAM FTA SECTION			OPERATING/ADMIN. ASSISTANCE	Miami-Dade Transit Agency	A11-16
TA4179942	MDT ROUTE 133 RE-ALIGNMENT MIC CONSTR			OPERATING FOR FIXED ROUTE	Miami-Dade Transit Agency	A11-12
TA4310774	MDT SR 836 EBS BUS STATIONS (SEC 5307)			CAPITAL FOR FIXED ROUTE	Miami-Dade Transit Agency	A11-23
TA4222201	MDT/FLAGLER MAX	FROM WEST MIAMI-DADE		URBAN CORRIDOR IMPROVEMENTS	Miami-Dade Transit Agency	A1-432
TA8	MDTA PEDESTRIAN OVERPASS at University Me			Construct	Miami-Dade Transit Agency	A11-25
TA4280111	MDT-FTA SEC 5309 NW 27TH AVE ENHANCED			CAPITAL FOR FIXED ROUTE	Miami-Dade Transit Agency	A11-16
TA4263564	MDT-JARC FTA SECTION 5316			OPERATING/ADMIN. ASSISTANCE	Miami-Dade Transit Agency	A1-442
TA4263565	MDT-JARC FTA SECTION 5316			OPERATING/ADMIN. ASSISTANCE	Miami-Dade Transit Agency	A1-442
TA4263566	MDT-JARC FTA SECTION 5316			OPERATING/ADMIN. ASSISTANCE	Miami-Dade Transit Agency	A1-443
TA4263567	MDT-JARC FTA SECTION 5316			OPERATING/ADMIN. ASSISTANCE	Miami-Dade Transit Agency	A1-443
TA4225292	MDT-KENDALL CRUISER	FROM DADELAND NORTH STN	TO SW 162 AVENUE	URBAN CORRIDOR IMPROVEMENTS	Miami-Dade Transit Agency	A11-14

## INDEX - 2013 TIP

MPO Proj. No.	FACILITY	From / Location	To / Location	TYPE OF WORK	RESPONSIBLE AGENCY	Page #
TA4276883	MDT-NEW FREEDOM PGM FTA SECTION 5317			OPERATING/ADMIN. ASSISTANCE	Miami-Dade Transit Agency	A1-445
TA4276884	MDT-NEW FREEDOM PGM FTA SECTION 5317			OPERATING/ADMIN. ASSISTANCE	Miami-Dade Transit Agency	A1-445
TA4276885	MDT-NEW FREEDOM PGM FTA SECTION 5317			OPERATING/ADMIN. ASSISTANCE	Miami-Dade Transit Agency	A1-446
TA4276886	MDT-NEW FREEDOM PGM FTA SECTION 5317			OPERATING/ADMIN. ASSISTANCE	Miami-Dade Transit Agency	A1-446
TA4280113	MDT-NW 27 AVENUE ENHANCED BUS SERVIC			CAPITAL FOR FIXED ROUTE	Miami-Dade Transit Agency	A11-17
TA4280112	MDT-NW 27 AVENUE ENHANCED BUS SERVIC			CAPITAL FOR FIXED ROUTE	Miami-Dade Transit Agency	A11-17
TA4179172	MDT-S MIA DADE BSWY ROUTES OPERATING	FROM DADELAND	TO FL. CITY	URBAN CORRIDOR IMPROVEMENTS	Miami-Dade Transit Agency	A1-427
TA4179173	MDT-S MIA DADE BSWY ROUTES OPERATING	FROM DADELAND	TO FL. CITY	URBAN CORRIDOR IMPROVEMENTS	Miami-Dade Transit Agency	A11-12
MU000048	Medley Freight Hub Streetlight and local roadway I			Improve the local infrastructure to and from business	City of Medley	A16-2
MU000053	Medley Gateway Establishment			Provide business and wayfinding signing, including a	City of Medley	A16-2
TA0000028	Metromover Vehicle Replacement (Phase 2)			Capital Equipment Replacement	Miami-Dade Transit Agency	A11-4
DT2520941	METROPOLITAN PLANNING ORGANIZATION (M			MODAL SYSTEMS PLANNING	Florida Department of Transp	A1-356
TA0000034	Metrorail - Fixed Guideway Bridge Inspection			Construction	Miami-Dade Transit Agency	A11-5
TA5	Metrorail and Metromover Tools and Equipment			Tools and Equipment	Miami-Dade Transit Agency	A11-24
TA0000033	Metrorail Test Track	Lehman Center		Construction	Miami-Dade Transit Agency	A11-5
APB051A	MIA 67th Avenue ROW and NW 36th Street Interse	Miami International Airport		Ground Transportation: Improve Cargo Access Road	Miami-Dade Aviation Depart	A9-9
APP249A	MIA Additional Air Cargo Apron in the Westside Ca	Miami International Airport	UPIN PFL0008413 Post CI	Construct Apron (Capacity)	Miami-Dade Aviation Depart	A9-16
APN013A	MIA Airfield Improvements for A380	Miami International Airport	Airfield	Modify Terminal Building Capacity	Miami-Dade Aviation Depart	A9-1
APP258A	MIA Cargo City Bldg 716 Apron Rehabilitation	Miami International Airport		Rehabilitate Apron	Miami-Dade Aviation Depart	A9-18
APP259A	MIA CC E and F Taxilane and Apron Rehabilitation	Miami International Airport		Rehabilitate Apron	Miami-Dade Aviation Depart	A9-19
APP253A	MIA Central Base Pavement Rehabilitation	Miami International Airport	N/A	Rehabilitate Taxiway	Miami-Dade Aviation Depart	A9-17
APP248A	MIA Central Terminal Near Term Improvements	Miami International Airport		Improve Terminal Building (Standards)	Miami-Dade Aviation Depart	A9-15
APPFL00085	MIA Concourse D East Roof Rehabilitation Reroofi	Miami International Airport	Project No. Q042A	Rehabilitate Terminal Building (Standards)	Miami-Dade Aviation Depart	A9-21
APF117B	MIA Concourse E and E Satellite Improvements	Miami International Airport		Terminal Development: Improve Terminal Building (S	Miami-Dade Aviation Depart	A9-9
APK152A	MIA Concourse H Gate H15 an Satellite E Gate E8	Miami International Airport		Terminal Development: Modify Terminal Building	Miami-Dade Aviation Depart	A9-13
APK151A	MIA Concourse J Gate 17 A380 Gate Modifications	Miami International Airport		Terminal Development: Modify Terminal Building (Ca	Miami-Dade Aviation Depart	A9-12
APN014A	MIA Construction of Park 6 Structural Garage	Miami International Airport	UPIN PFL0005477 Post CI	Buildings: Construct Building	Miami-Dade Aviation Depart	A9-13
APP252A	MIA E Satellite System Automatic People Mover A	Miami International Airport		Construct Utilities	Miami-Dade Aviation Depart	A9-16
APN102A	MIA Foreign Object Debris (FOD) Detection Syste	Miami International Airport	Miami International Airport		Miami-Dade Aviation Depart	A9-14
APP262A	MIA Fuel Tanker Parking Facility	Miami International Airport		Construct Parking Lot (Non-Revenue/Non-hub and M	Miami-Dade Aviation Depart	A9-20
APF175A	MIA Lower Vehicle Drive Ventilation	Miami International Airport		Improve Utilities	Miami-Dade Aviation Depart	A9-10
APJ104A	MIA Mover DBOM (Design, Build, Operate & Maint	Miami International Airport		Ground Transportation: Construction Terminal Peopl	Miami-Dade Aviation Depart	A9-11
APP261A	MIA Northeast Base Building 871 through Building	Miami International Airport	N/A	Rehabilitate Apron	Miami-Dade Aviation Depart	A9-19
APP247A	MIA NT Life Safety Master Plan Improvements 3rd	Miami International Airport		Improve Terminal Building (Standards)	Miami-Dade Aviation Depart	A9-15
APH024B3	MIA Pavement Rehabilitation and Overlay of Runw	Miami International Airport	UPIN PFL0004678 Post CI	Runways: Rehabilitate Runway	Miami-Dade Aviation Depart	A9-10

## INDEX - 2013 TIP

MPO Proj. No.	FACILITY	From / Location	To / Location	TYPE OF WORK	RESPONSIBLE AGENCY	Page #
APH024C1	MIA Pavement Rehabilitation and Overlay of RWY	Miami International Airport		Runways: Rehabilitate Runway	Miami-Dade Aviation Depart	A9-11
APK001H	MIA Perimeter Road Widening and Realignment	Miami International Airport		Modify Access Road (Other)	Miami-Dade Aviation Depart	A9-12
APP254A	MIA Taxiway P from CC E to CC J Rehabilitation	Miami International Airport	UPIN PFL0008472 Post CI	Rehabilitate Taxiway	Miami-Dade Aviation Depart	A9-4
APP257A	MIA Taxiway Q Rehabilitation	Miami International Airport	UPIN PFL0008478 Post CI	Rehabilitate Taxiway	Miami-Dade Aviation Depart	A9-4
APP256A	MIA Taxiway S Rehabilitation	Miami International Airport		Rehabilitate Taxiway	Miami-Dade Aviation Depart	A9-18
APP255A	MIA Taxiway T Rehabilitation	Miami International Airport		Rehabilitate Taxiway	Miami-Dade Aviation Depart	A9-17
APP264A	MIA Terminal Roof Drains	Miami International Airport		Rehabilitate Terminal Building (Standards)	Miami-Dade Aviation Depart	A9-20
APP246A	MIA Upgrade Terminal PLBs to 400 Hz Pre Condi	Miami International Airport		Improve Terminal Building (Standards)	Miami-Dade Aviation Depart	A9-14
AP1132A	MIA Upper Drive Widening	Miami International Airport	UPIN PFL0005473	Other: Improve Access	Miami-Dade Aviation Depart	A9-4
APP267A	MIA Wayfinding and Signage Master Plan Impleme	Miami International Airport		Improve Airport Miscellaneous Improvements	Miami-Dade Aviation Depart	A9-21
PW000621	Miami Avenue	87 Street	105 Street	Roadway improvements	MD Public Works	A5-7
PW000740	Miami Avenue Bridge over the Miami River			Bridge deck replacement	MD Public Works	A5-8
DT4083232	MIAMI INTERMODAL CTR (MIC)	FDOT/DISTRICT 6 LOAN REPAYME		FUNDING ACTION	Florida Department of Transp	A1-398
DT4083241	MIAMI INTERMODAL CTR (MIC)	RENTAL CAR FACILITY (RCF) TIFIA		FUNDING ACTION	Florida Department of Transp	A1-398
TA2499375	MIAMI INTERMODAL CTR (MIC)	RENTAL CAR FACILITY & EXIT RAM		INTERMODAL HUB CAPACITY	Miami-Dade Transit Agency	A1-400
TA4068002	MIAMI INTERMODAL CTR (MIC)	MIC CENTRAL STATION		INTERMODAL HUB CAPACITY	Miami-Dade Transit Agency	A1-403
TA4068005	MIAMI INTERMODAL CTR (MIC)	CORE/RCF MIA MOVER STATION		INTERMODAL HUB CAPACITY	Miami-Dade Transit Agency	A1-404
TA4068006	MIAMI INTERMODAL CTR (MIC)	MIC/MIA STATION		INTERMODAL HUB CAPACITY	Miami-Dade Transit Agency	A1-405
TA2496431	MIAMI INTERMODAL CTR (MIC) MANAGEMENT			INTERMODAL HUB CAPACITY	Miami-Dade Transit Agency	A1-399
AP4277581	MIAMI INT'L AIRPORT	CONCOURSE E SATELLITE IMPROV		AVIATION PRESERVATION PROJECT	Miami-Dade Aviation Depart	A1-380
AP4232901	MIAMI INT'L AIRPORT	CONCOURSE J A380 GATE MODIFI		AVIATION CAPACITY PROJECT	Miami-Dade Aviation Depart	A1-375
AP4232902	MIAMI INT'L AIRPORT	CONCOURSE H A 380 GATE MODIFI		AVIATION CAPACITY PROJECT	Miami-Dade Aviation Depart	A1-376
AP4292691	MIAMI INT'L AIRPORT	CENTRAL TERMINAL IMPROVEMEN		AVIATION CAPACITY PROJECT	Miami-Dade Aviation Depart	A1-382
AP4292701	MIAMI INT'L AIRPORT	LOWER VEHICLE DRIVE VENTILATI		AVIATION CAPACITY PROJECT	Miami-Dade Aviation Depart	A1-382
AP4292711	MIAMI INT'L AIRPORT	PERIMETER ROAD WIDENING & RE		AVIATION CAPACITY PROJECT	Miami-Dade Aviation Depart	A1-383
AP4293151	MIAMI INT'L AIRPORT	EAST SATELLITE APM REPLACEME		AVIATION PRESERVATION PROJECT	Miami-Dade Aviation Depart	A1-384
AP4294671	MIAMI INT'L AIRPORT	NORTH TERMINAL LIFE SAFETY		AVIATION PRESERVATION PROJECT	Miami-Dade Aviation Depart	A1-385
AP4295321	MIAMI INT'L AIRPORT	MIA FUEL TANKER PARKING FACILI		AVIATION CAPACITY PROJECT	Miami-Dade Aviation Depart	A1-387
AP4295332	MIAMI INT'L AIRPORT	MIA TAXIWAY T REHABILITATION		AVIATION PRESERVATION PROJECT	Miami-Dade Aviation Depart	A1-387
AP4295333	MIAMI INT'L AIRPORT	MIA TAXIWAY S REHABILITATION		AVIATION PRESERVATION PROJECT	Miami-Dade Aviation Depart	A9-6
AP4295342	MIAMI INT'L AIRPORT	MIA E AND F TAXIWAY AND APRON		AVIATION PRESERVATION PROJECT	Miami-Dade Aviation Depart	A1-388
AP4232881	MIAMI INT'L AIRPORT ACQUISITION OF FOD E			AVIATION SAFETY PROJECT	Miami-Dade Aviation Depart	A1-373
AP4292641	MIAMI INT'L AIRPORT ADDITIONAL AIR CARGO			AVIATION CAPACITY PROJECT	Miami-Dade Aviation Depart	A1-380
AP4312292	MIAMI INT'L AIRPORT CENTRAL BASE PAVEME			AVIATION PRESERVATION PROJECT	Miami-Dade Aviation Depart	A9-8
AP4312291	MIAMI INT'L AIRPORT NORTHEAST APRON AN			AVIATION PRESERVATION PROJECT	Miami-Dade Aviation Depart	A9-8



## INDEX - 2013 TIP

MPO Proj. No.	FACILITY	From / Location	To / Location	TYPE OF WORK	RESPONSIBLE AGENCY	Page #
AP4258741	MIAMI INT'L AIRPORT REHAB	RUNWAY 12/30 TAXIWAY P, Q, AND		AVIATION PRESERVATION PROJECT	Miami-Dade Aviation Depart	A1-378
AP4295311	MIAMI INT'L AIRPORT TERMINAL ROOF DRAIN			AVIATION CAPACITY PROJECT	Miami-Dade Aviation Depart	A1-386
AP4292721	MIAMI INT'L AIRPORT UPGRADE	TERMINAL PLB	TO 400 H2	AVIATION CAPACITY PROJECT	Miami-Dade Aviation Depart	A1-384
DT4183342	MIAMI RIVER GREENWAY	FROM MIAMI CIRCLE GREENWY	TO SOUTH MIAMI AVENU	BIKE PATH/TRAIL	Florida Department of Transp	A1-126
AP4204351	MIAMI-DADE AVIATION	MIAMI INT'L AIRPORT WAY FINDING		AVIATION SAFETY PROJECT	Miami-Dade Aviation Depart	A1-371
AP4204341	MIAMI-DADE AVIATION AIRFIELD IMPROVEME			AVIATION CAPACITY PROJECT	Miami-Dade Aviation Depart	A1-370
AP4220351	MIAMI-DADE AVIATION DEPARTMENT	PARK SIX GARAGE		AVIATION REVENUE/OPERATIONAL	Miami-Dade Aviation Depart	A1-371
AP4295301	MIAMI-DADE AVIATION GPS LANDING SYSTEM	MIA, TMB, AND OPF		AVIATION CAPACITY PROJECT	Miami-Dade Aviation Depart	A1-386
TA4236201	MIAMI-DADE CO - MPO FTA SECTION 5303 MET			PTO STUDIES	Miami-Dade Transit Agency	A1-437
TA4257291	MIAMI-DADE CO - MPO FTA SECTION 5303 MET			PTO STUDIES	Miami-Dade Transit Agency	A1-439
TA4276921	MIAMI-DADE CO - MPO FTA SECTION 5303 MET			PTO STUDIES	Miami-Dade Transit Agency	A1-447
TA4289781	MIAMI-DADE CO - MPO FTA SECTION 5303 MET			PTO STUDIES	Miami-Dade Transit Agency	A1-454
DT4114633	MIAMI-DADE COUNTY PUBLIC INVOLVEMENT			INTERCHANGE IMPROVEMENT	Florida Department of Transp	A1-346
DT4055741	MIAMI-DADE COUNTYWDE AGREEMENT-TRAF			TRAFFIC SIGNALS	Florida Department of Transp	A1-79
DT2499433	MIAMI-DADE COUNTYWDE CONTAMINATION A			ENVIRONMENTAL TEST/MITIGATE	Florida Department of Transp	A1-31
DT4258655	MIAMI-DADE COUNTYWDE DRAINAGE PUSH B			DRAINAGE IMPROVEMENTS	Florida Department of Transp	A1-159
DT4258657	MIAMI-DADE COUNTYWDE DRAINAGE PUSH B			DRAINAGE IMPROVEMENTS	Florida Department of Transp	A1-160
TA4309521	MIAMI-DADE MPO FTA SECTION 5303 METRO			PTO STUDIES	Miami-Dade Transit Agency	A1-456
DT2522051	MIAMI-DADE MPO UNIFIED PLANNING WORK P			TRANSPORTATION PLANNING	Florida Department of Transp	A1-358
DT4239151	MIAMI-DADE MPO UPWP FY 2012/2013 & 2013/2			TRANSPORTATION PLANNING	Florida Department of Transp	A1-365
DT4276051	MIAMI-DADE MPO UPWP FY 2014/2015 & 2015/1			TRANSPORTATION PLANNING	Florida Department of Transp	A1-365
DT4276052	MIAMI-DADE MPO UPWP FY 2016/2017 PL			TRANSPORTATION PLANNING	Florida Department of Transp	A1-366
XA20004	MIC Dadeland Busway	Miami Intermodal Center	Dadeland	Feasibility Study	Miami-Dade Expressway Aut	A3-3
DT2512715	MIDDLE BEACH REC-PH1	FROM 47 ST	TO 53 ST INCLG BEACH	BIKE PATH/TRAIL	Florida Department of Transp	A1-74
DT4056153	N.W. 87TH AVENUE	FROM NW 74TH STREET	TO NW 103RD STREET	NEW ROAD CONSTRUCTION	Florida Department of Transp	A1-83
PW000732	NE 12 Avenue	NE 125 Street	NE 135 Street	Resurfacing	MD Public Works	A5-15
PW0000391	NE 125 St/NE 6 Ave/W Dixie Hwy			Intersection Improvements	MD Public Works	A16-5
PW000703	NE 16 Avenue	NE 123 Street	NE 135 Street	Widening: 2 to 3 lanes	MD Public Works	A4-7
PW000733	NE 16 Avenue near NE 131 Street Railroad Crossi			Resurfacing, sidewalk	MD Public Works	A5-16
PW1000015	NE 19 Avenue, NE 19 Drive & NE 121 Street	Intersection		Improvements: intersection	MD Public Works	A16-7
PW000013	NE 2 AV & NE 215 St			Congestion Management	MD Public Works	A16-4
PW000306a	NE 2 Avenue	NE 20 Street	NE 36 Street	Street/Traffic Operational Improv.	MD Public Works	A7-3
PW000443	NE 2 Avenue	NE 42 Street	NE 51 Street	Street/Traffic Operational Improv.	MD Public Works	A7-3
PW000444	NE 2 Avenue	NE 57 Street	NE 69 Street	Street/Traffic Operational Improv.	MD Public Works	A7-3
PW000445	NE 2 Avenue	NE 69 Street	West Little River Canal	Street/Traffic Operational Improv.	MD Public Works	A7-3

## INDEX - 2013 TIP

MPO Proj. No.	FACILITY	From / Location	To / Location	TYPE OF WORK	RESPONSIBLE AGENCY	Page #
PW000721	NE 2 Avenue	NE 103 Street	NE 115 Street	Roadway improvements	MD Public Works	A5-6
TA0000071	New Freedom	Countywide		Operating Support for all of So. Florida	Miami-Dade Transit Agency	A11-8
PW0000461	North River Dr	SR 985/NW 107 Ave	NW 74 Ave	Widen North River Dr to include shoulders and impro	MD Public Works	A16-6
TA6	Northeast Transit Hub Enhancements			Passenger Facility Improvements	Miami-Dade Transit Agency	A11-24
PS0000121	NW 102 Avenue (West side)	NW 62 Street	NW 67 Street	2 lanes and 1/2 of turn lane	Private Sector	A8-5
PW000651	NW 107 Avenue and NW 122 Street			New flyover ramp (2 lanes)	MD Public Works	A5-1
PW0000451	NW 12 St		SR 973/NW 87 Ave	Signal Improvements	MD Public Works	A16-6
PS0000014	NW 122 Avenue	NW 25 Street	NW 41 Street	New construction: 2 lanes	Private Sector	A8-2
PS0000111	NW 132 Place (East side)	NW 17 Street	NW 25 Street	2 lanes and 1/2 of turn lane	Private Sector	A8-4
PS0000113	NW 132 Place (West side)	NW 17 Street	NW 25 Street	2 lanes and 1/2 of turn lane	Private Sector	A8-4
PS0000013	NW 137 Avenue	NW 12 Street	NW 17 Street	New construction: 4 lanes	Private Sector	A8-2
PS0000326	NW 137 Avenue	NW 12 Street	NW 14 Street	2 or 4 lanes of 4 lanes divided	Private Sector	A8-7
PS0000331	NW 137 Avenue	NW 14 Street	NW 17 Street	2 or 4 lanes of 4 lanes divided	Private Sector	A8-7
PW20070730	NW 138 Street	NW 107 Avenue	I-75	Widening: 2 to 6 lanes and canal relocation	MD Public Works	A4-8
PW000326	NW 138 Street Bridge	Bridge over Miami River Canal at	NW 138 Street	Bridge construction	MD Public Works	A7-16
PW000008	NW 154 St/Miami Lakes Blvd	SR 973/NW 87 Ave	NW 67 Ave	Congestion Management	MD Public Works	A16-4
PW000731	NW 17 Avenue and NW 7 Street			Traffic signal	MD Public Works	A5-10
PW0000361	NW 20 St	SR 9/NW 27 Ave	I 95	Roadway Infrastructure Improvements	MD Public Works	A16-5
PW100007	NW 22 Avenue & NW 111 Street	Intersection		Intersection renovation: reposition of median	MD Public Works	A16-9
PS0000110	NW 25 Street (South side)	NW 127 Avenue	NW 132 Place	2 lanes of 4 lanes divided	Private Sector	A8-4
DT4056651	NW 25 STREET VIADUCT	FROM NW 82ND AVENUE	TO SR 826	NEW ROAD CONSTRUCTION	Florida Department of Transp	A1-85
DT4318471	NW 32 AVENUE	AT FEC RR XING # 272722G		RAIL SAFETY PROJECT	Florida Department of Transp	A1-319
PW1000025	NW 32 Avenue & NW 119 Street	Intersection		Extension: left turn lane	MD Public Works	A16-9
PW000304a	NW 37 Avenue	North River Drive	NW 79 Street	Widening: 2 to 5 lanes	MD Public Works	A7-2
PW0000291	NW 41 St & NW 97 AV			Congestion Management	MD Public Works	A16-5
PW000007	NW 58 St	SR 985/NW 107 Ave	SR 826/ Palmetto Expwy	Congestion Management	MD Public Works	A16-3
PS0000120	NW 66 Street	NW 102 Avenue	NW 107 Avenue	Full Improvement	Private Sector	A8-5
PW0000205	NW 7 Avenue	NW 183 Street	NW 199 Street	Widening, drainage, pavement markings	MD Public Works	A5-15
PW1000008	NW 7 Avenue & NW 119 Street	Intersection		Intersection renovation: reposition of median	MD Public Works	A16-6
PW20040355	NW 74 Street	HEFT	SR 826 (Palmetto)	New 6 lanes	MD Public Works	A7-16
PW1000016	NW 77 Court & NW 154 Street	Intersection		New Construction: left turn lane	MD Public Works	A16-7
TA0000038	NW 7th Avenue and NW 62nd Street Passenger A	NW 7 Avenue/NW 62 Street		Construct New and improve existing Passenger Activi	Miami-Dade Transit Agency	A11-5
PW20040390	NW 87 Avenue	NW 154 Street	NW 186 Street	Widening: 2 to 4 lanes	MD Public Works	A7-18
PS0000025	NW 90 Street	NW 114 Avenue	NW 112 Avenue	New construction: 2 lanes	Private Sector	A8-1
PW0000110	NW 97 Avenue	NW 138 Street	NW 154 Street	New 4 lanes	MD Public Works	A5-16

## INDEX - 2013 TIP

MPO Proj. No.	FACILITY	From / Location	To / Location	TYPE OF WORK	RESPONSIBLE AGENCY	Page #
PW671128	NW 97 Avenue	Bridge over SR-836		4 lane bridge and approaches	MD Public Works	A5-1
DT4166581	NW SOUTH RIVER DRIVE BRIDGE OVER TAMIA	FRM NW 19 ST	TO NW 32 AVE	BRIDGE REPLACEMENT	Florida Department of Transp	A1-114
DT4166581a	NW SOUTH RIVER DRIVE BRIDGE OVER TAMIA	FRM NW 19 ST	TO NW 32 AVE	BRIDGE REPLACEMENT	Florida Department of Transp	A1-115
PW000006	Old Cutler Rd	SW 216 Street	SW 37 Ave	Congestion Management	MD Public Works	A16-3
PW000441	Old Cutler Road	SW 97 Avenue	SW 87 Avenue	Curb & Gutter, Traffic Operational Improv.	MD Public Works	A7-11
PW000715	Old Cutler Road	Red Road	Sunset Drive	Resurfacing	MD Public Works	A5-42
DT2512656	OLD CUTLER TRAIL	FROM SW136 ST/SW 62 AVE	TO CARTAGENA PLAZA	BIKE PATH/TRAIL	Florida Department of Transp	A1-73
MU000056	One-waying of South Beach Local Streets			Capacity improvements	City of Miami Beach	A16-1
AP4223172	OPALOCKA AIRPORT REHAB APRONS			AVIATION CAPACITY PROJECT	Miami-Dade Aviation Depart	A1-372
AP4223171	OPALOCKA AIRPORT REHAB.	RUNWAY 9L-27R, TWY & APRONS O		AVIATION PRESERVATION PROJECT	Miami-Dade Aviation Depart	A1-372
AP4292681	OPALOCKA EXECUTIVE OPF TAXIWAY REPAIR			AVIATION PRESERVATION PROJECT	Miami-Dade Aviation Depart	A1-381
APPFL00092	OPF ATCT Blast Study Mitigation	Opa-Locka Executive Airport		Conduct Environmental Study	Miami-Dade Aviation Depart	A9-3
APK036A	OPF Rehab of Rigid Apron Pavement in the area of	Opa Locka Executive Airport		Apron: Construct Apron (Standards)	Miami-Dade Aviation Depart	A9-24
AP0149A	OPF Rehabilitate Runway 9L-27R Taxiways and A	Opa-Locka Executive Airport		Runways: Rehabilitate Runway	Miami-Dade Aviation Depart	A9-24
APP266A	OPF Taxiway Repair	Opa-Locka Executive Airport		Rehabilitate Taxiway	Miami-Dade Aviation Depart	A9-25
TA0000001	Orange Line	Martin Luther King Jr. Metrorail Station	Miami-Dade/Broward Count	Metrorail Extension	Miami-Dade Transit Agency	A11-1
DT4209171	OVERTOWN GREENWAY	BETWEEN NW 3RD AVE	AND NW 7TH AVENUE	BIKE PATH/TRAIL	Florida Department of Transp	A1-132
TA0000007	Park and Ride at S.W. 344 Street and Busway	S.W. 344th Street and Busway		Park & Ride Lot	Miami-Dade Transit Agency	A11-2
TA3	Park and Ride Facility at Quail Roost Drive	SW 184th Street & Busway		Park & Ride Facility	Miami-Dade Transit Agency	A11-10
TA4	Park and Ride Facility at SW 168th Street and Bus	SW 168th Street & Busway		Park & Ride Facility	Miami-Dade Transit Agency	A11-11
TA0000054	Park and Ride Lot Kendall Drive			Construction of Park & Ride Facility	Miami-Dade Transit Agency	A11-7
TA0000009	Passenger Amenities and Transit Enhancements	Countywide		Capital Equipment and Improvements	Miami-Dade Transit Agency	A11-2
PW000021	Pavement Markings Contract				MD Public Works	A4-2
PW000107	Pavement Markings Crew				MD Public Works	A4-5
DT4292712	PERIMETER ROAD	FROM TAMIAAMI CANAL BRIDGE	TO NW 21 STREET	PD&E/EMO STUDY	Florida Department of Transp	A1-243
PW000704	Ponce de Leon Boulevard	Alcazar Avenue	Salamanca Avenue	4 to 4 lanes with left turn bays	MD Public Works	A5-40
PW000705	Ponce de Leon Boulevard	Salamanca Avenue	Antiquera Avenue	4 to 4 lanes with left turn bays	MD Public Works	A5-40
SP642390	PORT MIAMI			Mass Notification System	Miami-Dade Seaport Departm	A10-2
SP642780	PORT MIAMI			Intermodal and Rail Reconnection Project	Miami-Dade Seaport Departm	A10-2
SP642930	PORT MIAMI			Cruise Terminal J Improvements	Miami-Dade Seaport Departm	A10-1
SP6433531	PORT MIAMI	Seaport		Gantry Container Cranes	Miami-Dade Seaport Departm	A10-3
SP643560	PORT MIAMI			Gantry Berth Reinforcements	Miami-Dade Seaport Departm	A10-3
SP644010	PORT MIAMI			Cargo Gateway Security Systems	Miami-Dade Seaport Departm	A10-3
SP644300	PORT MIAMI			Terminal Bulkhead Future	Miami-Dade Seaport Departm	A10-4
SP644520	PORT MIAMI			Container Yard Improvements -	Miami-Dade Seaport Departm	A10-4

## INDEX - 2013 TIP

MPO Proj. No.	FACILITY	From / Location	To / Location	TYPE OF WORK	RESPONSIBLE AGENCY	Page #
SP644710	PORT MIAMI			Cruise Terminal D & E Upgrades	Miami-Dade Seaport Departm	A10-4
SP645020	PORT MIAMI			Cruise Terminal F & G upgrades	Miami-Dade Seaport Departm	A10-5
SP645320	PORT MIAMI			Crane Electrification	Miami-Dade Seaport Departm	A10-5
SP645430	PORT MIAMI			Infrastructure Improvements	Miami-Dade Seaport Departm	A10-5
SP646300	PORT MIAMI			Cargo Bulkhead Rehabilitation	Miami-Dade Seaport Departm	A10-6
SP647710	PORT MIAMI			Bulkhead Improvements (South Channel)	Miami-Dade Seaport Departm	A10-6
SP649730	PORT MIAMI	South Channel		Dredging Phase III	Miami-Dade Seaport Departm	A10-6
SP649870	PORT MIAMI			Seaport Tunnel	Miami-Dade Seaport Departm	A10-7
SP2544522	PORT OF MIAMI	SOUTH FISHERMAN'S CHANNEL		SEAPORT CAPACITY PROJECT	Miami-Dade Seaport Departm	A1-410
SP4311261	PORT OF MIAMI	FROM PORT OF MIAMI (POM)	TO POST PANAMAX CRA	SEAPORT CAPACITY PROJECT	Miami-Dade Seaport Departm	A1-412
SP4296761	PORT OF MIAMI INBOUND/OUTBOUND CARGO			SEAPORT CAPACITY PROJECT	Miami-Dade Seaport Departm	A1-396
SP000050	Port of Miami Operations			PierPass Feasibility Study to examine the impact of i	Miami-Dade Seaport Departm	A16-10
DT2511563	PORT OF MIAMI TUNNEL	FROM PORT OF MIAMI	TO SR 836/I-395	NEW ROAD CONSTRUCTION	Florida Department of Transp	A1-70
PW000303	PTP Neighborhood Improvements				MD Public Works	A7-1
PW000305	PTP Neighborhood Improvements				MD Public Works	A7-2
PW000309	PTP Neighborhood Improvements				MD Public Works	A7-4
PW000310	PTP Neighborhood Improvements				MD Public Works	A7-5
PW000311	PTP Neighborhood Improvements				MD Public Works	A7-6
PW000314	PTP Neighborhood Improvements				MD Public Works	A7-7
PW000319	PTP Neighborhood Improvements				MD Public Works	A7-8
PW000320	PTP Neighborhood Improvements				MD Public Works	A7-11
PW000322	PTP Neighborhood Improvements				MD Public Works	A7-13
PW000323	PTP Neighborhood Improvements				MD Public Works	A7-14
PW000325	PTP Neighborhood Improvements				MD Public Works	A7-15
PW000327	PTP Neighborhood Improvements				MD Public Works	A7-16
PW000329	PTP Neighborhood Improvements				MD Public Works	A7-18
APP024A	Purchase and Installation of GPS Landing System	Miami - Opa-Locka - Kendall-Tamiami		Equipment: Acquire Equipment	Miami-Dade Aviation Depart	A9-22
TA0000022	Rail Vehicle Replacement	Lehman Center		Replace existing rail cars	Miami-Dade Transit Agency	A11-3
PW000022	Railroad Improvements				MD Public Works	A4-2
TP4276871	RAMP INTERSECTION	AT NW 12TH STREET INTCH	(HEFT, MP 26)	INTERSECTION (NEW)	Turnpike Enterprise	A2-9
DT4298081	REGIONAL PLANNING SUPPORT			PLANNING MODELS/DATA UPDATE	Florida Department of Transp	A1-367
TP4311001	RESURFACE HEFT SR 821	S OF NW 106TH STREET (MP 33)	I-75 (MP 39)	RESURFACING	Turnpike Enterprise	A2-12
PW000034	Resurfacing			Paving, widening, drainage, striping	MD Public Works	A5-2
PW000040	Resurfacing			Paving, widening, drainage, striping	MD Public Works	A5-11
PW000045	Resurfacing			Paving, widening, drainage, striping	MD Public Works	A5-17

## INDEX - 2013 TIP

MPO Proj. No.	FACILITY	From / Location	To / Location	TYPE OF WORK	RESPONSIBLE AGENCY	Page #
PW000055	Resurfacing			Paving, widening, drainage, striping	MD Public Works	A5-28
PW000060	Resurfacing			Paving, widening, drainage, striping	MD Public Works	A5-36
PW000072	Resurfacing			Paving, widening, drainage, striping	MD Public Works	A5-56
PW000078	Resurfacing			Paving, widening, drainage, striping	MD Public Works	A5-21
PW000081	Resurfacing			Paving, widening, drainage, striping	MD Public Works	A5-44
PW000085	Resurfacing			Paving, widening, drainage, striping	MD Public Works	A5-51
PW000333	Reversible Flow Lanes	at major thoroughfares		Variable reverse flow lanes	MD Public Works	A7-19
PW000305a	Right-of-Way			Right-of-Way	MD Public Works	A7-2
PW000319A	Right-of-Way			Right-of-Way	MD Public Works	A7-9
PW000320a	Right-of-Way			Right-of-Way	MD Public Works	A7-11
PW000322a	Right-of-Way			Right-of-Way	MD Public Works	A7-13
PW000327a	Right-of-Way			Right-of-Way	MD Public Works	A7-16
PW000329a	Right-of-Way			Right-of-Way	MD Public Works	A7-18
PW000502	Right-of-Way			Right-of-Way acquisition for construction projects	MD Public Works	A5-4
PW000504	Right-of-Way			Right-of-Way acquisition for construction projects	MD Public Works	A5-13
PW000505	Right-of-Way			Right-of-Way acquisition for construction projects	MD Public Works	A5-19
PW000507	Right-of-Way			Right-of-Way acquisition for construction projects	MD Public Works	A5-23
PW000512	Right-of-Way			Right-of-Way acquisition for construction projects	MD Public Works	A5-30
PW000516	Right-of-Way			Right-of-Way acquisition for construction projects	MD Public Works	A5-39
PW000519	Right-of-Way			Right-of-Way acquisition for construction projects	MD Public Works	A5-46
PW000520	Right-of-Way			Right-of-Way acquisition for construction projects	MD Public Works	A5-53
PW000521	Right-of-Way			Right-of-Way acquisition for construction projects	MD Public Works	A5-58
PW000113	Road & Bridge Emergency Bridge Repairs/Imprv./P				MD Public Works	A4-6
PW0000151	S Bayshore Dr & SW 17 AV			Congestion Management	MD Public Works	A16-4
DT4213571	S.W. 320 STREET	FROM S.W. 187 AVENUE	TO FLAGLER AVENUE	ADD TURN LANE(S)	Florida Department of Transp	A1-135
DT4213561	S.W. 328 STREET	FROM S.W. 152 AVENUE	TO S.W. 137 AVENUE	ADD LANES & RECONSTRUCT	Florida Department of Transp	A1-133
DT4213561a	S.W. 328 STREET	FROM S.W. 152 AVENUE	TO S.W. 137 AVENUE	ADD LANES & RECONSTRUCT	Florida Department of Transp	A1-134
DT4282101	SAFE ROUTES TO SCHOOL (GRADES K-8)	VARIOUS SCHOOLS/LOCATIONS		PEDESTRIAN SAFETY IMPROVEMENT	Florida Department of Transp	A1-184
DT4282111	SAFE ROUTES TO SCHOOL (GRADES K-8)	VARIOUS SCHOOLS/LOCATIONS		PEDESTRIAN SAFETY IMPROVEMENT	Florida Department of Transp	A1-185
DT4314981	SAFE RTES TO SCHOOL INFRASTRUCTURE	PRIORITY 1	COCONUT PALM ELEM S	PEDESTRIAN SAFETY IMPROVEMENT	Florida Department of Transp	A1-309
DT4315021	SAFE RTES TO SCHOOL INFRASTRUCTURE	PRIORITY 1	HOWARD DRIVE ELEM S	PEDESTRIAN SAFETY IMPROVEMENT	Florida Department of Transp	A1-313
DT4315041	SAFE RTES TO SCHOOL INFRASTRUCTURE	PRIORITY 1	LEISURE CITY ELEMENT	PEDESTRIAN SAFETY IMPROVEMENT	Florida Department of Transp	A1-315
DT4315071	SAFE RTES TO SCHOOL INFRASTRUCTURE	PRIORITY 2	CORAL REEF ELEMENTA	PEDESTRIAN SAFETY IMPROVEMENT	Florida Department of Transp	A1-317
DT4315011	SAFE RTES TO SCHOOL INFRASTRUCTURE -	FREDERICK DOUGLAS	& PAUL LAURENCE	PEDESTRIAN SAFETY IMPROVEMENT	Florida Department of Transp	A1-312
DT4315031	SAFE RTES TO SCHOOL INFRASTRUCTURE P		PERRINE ELEMENTARY	PEDESTRIAN SAFETY IMPROVEMENT	Florida Department of Transp	A1-314

## INDEX - 2013 TIP

MPO Proj. No.	FACILITY	From / Location	To / Location	TYPE OF WORK	RESPONSIBLE AGENCY	Page #
DT4315051	SAFE RTES TO SCHOOL INFRASTRUCTURE P		3 SCHOOLS IN MIAMI DA	PEDESTRIAN SAFETY IMPROVEMENT	Florida Department of Transp	A1-316
DT4314991	SAFE RTES TO SCHOOL INFRASTRUCTURE P		BISCAYNE SCHOOL	PEDESTRIAN SAFETY IMPROVEMENT	Florida Department of Transp	A1-310
DT4317511	SAFE RTES TO SCHOOL NON-INFRASTRUCTU			PEDESTRIAN SAFETY IMPROVEMENT	Florida Department of Transp	A1-353
DT4315001	SAFE RTS TO SCHOOL INFRASTRUCTURE	PRIORITY 1	CORAL REEF ELEM SCH	PEDESTRIAN SAFETY IMPROVEMENT	Florida Department of Transp	A1-311
DT4258551	SAFE RTS. TO SCHOOL	W.HOMESTD, SAUNDER, LUDLUM,	& PINE VILLA ELEM SCH	PEDESTRIAN SAFETY IMPROVEMENT	Florida Department of Transp	A1-349
DT4258571	SAFE RTS. TO SCHOOL	CARIBBEAN, S.POINTE, S. MIAMI HE		PEDESTRIAN SAFETY IMPROVEMENT	Florida Department of Transp	A1-350
DT4258572	SAFE RTS. TO SCHOOL	MIAMI LAKES ELEM SCHOOL		PEDESTRIAN SAFETY IMPROVEMENT	Florida Department of Transp	A1-351
PW000027	Safety Lighting				MD Public Works	A4-3
PW000440	School Flashing Signals				MD Public Works	A7-20
TA0000051	Security and Safety Equipment	Countywide		Acquire capital equipment, design and construct secu	Miami-Dade Transit Agency	A11-6
PW000645	Segovia Street	Bird Road	Billmore Way	4 to 2 lanes	MD Public Works	A5-41
DT2501131	SERVICE PATROLS SR 826/PALMETTO XWAY			ITS FREEWAY MANAGEMENT	Florida Department of Transp	A1-37
RE4283442	SFRC TRI-RAIL MAINTENANCE & DISPATCHIN			RAIL REVENUE/OPERATIONA IMPR	Florida Department of Transp	A1-394
RE4294871	SFRTA	FROM HIALEAH MARKET TRI- RAIL	TO MIC	RAIL CAPACITY PROJECT	Florida Department of Transp	A1-395
TR0000001	SFRTA	Regionwide Project		Purchase of New Rolling Stock	So. Florida Regional Transpo	A12-1
TR0000002	SFRTA			Heavy Maintenance	So. Florida Regional Transpo	A12-1
TR0000003	SFRTA			Tri-Rail Station Painting	So. Florida Regional Transpo	A12-1
TR0000004	SFRTA	Regionwide Project		Rail Capacity Project	So. Florida Regional Transpo	A12-2
TR0000006	SFRTA	Regionwide Project		Preventative Maintenance	So. Florida Regional Transpo	A12-2
TR0000007	SFRTA	Regionwide project		Short / Long Range Planning and Program Support	So. Florida Regional Transpo	A12-2
TR0000008	SFRTA	Regionwide Project		Planning & Capital Development	So. Florida Regional Transpo	A12-3
TR0000009	SFRTA	Regionwide Project		General Engineering Consultants	So. Florida Regional Transpo	A12-3
TR0000010	SFRTA	Regionwide Project		Office Computer Equipment	So. Florida Regional Transpo	A12-3
TR0000011	SFRTA	Miami-Dade		Hialeah Yard Improvements	So. Florida Regional Transpo	A12-4
TR0000012	SFRTA	Regionwide Project		Rehabilitation/Overhaul of Fleet	So. Florida Regional Transpo	A12-4
TR0000013	SFRTA	Regionwide Project		Purchase Fleet Vehicles	So. Florida Regional Transpo	A12-4
TR0000014	SFRTA	Regionwide Project		TOD	So. Florida Regional Transpo	A12-5
TR0000015	SFRTA	Miami Dade		Park and Ride Lots	So. Florida Regional Transpo	A12-5
TR0000016	SFRTA	Miami-Dade		Station Improvements	So. Florida Regional Transpo	A12-5
TR0000017	SFRTA	Regionwide		Station Improvements	So. Florida Regional Transpo	A12-6
TR0000019	SFRTA	From Hialeah Market Tri Rail Station	To Miami Intermodal Cente	Rail Capacity Project	So. Florida Regional Transpo	A12-6
TR4297081	SFRTA-JARC	FTA Section 5316		Operating/Admin Assistance	So. Florida Regional Transpo	A12-7
TR4268621	SFRTA-New Freedom Program	FTA Section 5317		Operating/Admin Assistance	So. Florida Regional Transpo	A12-7
PW0000106	South Bayshore Drive	Darwin Street	Mercy Way	Roadway improvements, drainage	MD Public Works	A5-8
PW000315a	South Bayshore Drive	Darwin Street	Mercy Way	Roadway Improvements, Drainage	MD Public Works	A7-8

## INDEX - 2013 TIP

MPO Proj. No.	FACILITY	From / Location	To / Location	TYPE OF WORK	RESPONSIBLE AGENCY	Page #
TA4162222	SOUTH FL VANPOOL - FTA 5307 & STATE TRA			COMMUTER TRANS. ASSISTANCE	Miami-Dade Transit Agency	A11-11
TA4162223	SOUTH FL VANPOOL - FTA 5307 & STATE TRA			COMMUTER TRANS. ASSISTANCE	Miami-Dade Transit Agency	A11-12
TA4204521	SOUTH FLA COMMUTER SERVICES	IN MIAMI-DADE COUNTY - TMI SUP		COMMUTER TRANS. ASSISTANCE	Miami-Dade Transit Agency	A1-429
TA4204522	SOUTH FLA COMMUTER SERVICES	IN MIAMI-DADE COUNTY - TDM OUT		COMMUTER TRANS. ASSISTANCE	Miami-Dade Transit Agency	A1-430
TA4204624	SOUTH FLA COMMUTER SERVICES	IN MIAMI-DADE I-95 EXPRESS CALL		COMMUTER TRANS. ASSISTANCE	Miami-Dade Transit Agency	A1-430
TA4204628	SOUTH FLA COMMUTER SERVICES	IN MIAMI-DADE I-95 EXPRESS CALL		COMMUTER TRANS. ASSISTANCE	Miami-Dade Transit Agency	A1-431
TA4222391	SOUTH FLA COMMUTER SERVICES	IN MIAMI-DADE COUNTY - OPERATI		COMMUTER TRANS. ASSISTANCE	Miami-Dade Transit Agency	A1-433
TA4222392	SOUTH FLA COMMUTER SERVICES	IN MIAMI-DADE COUNTY - OPERATI		COMMUTER TRANS. ASSISTANCE	Miami-Dade Transit Agency	A1-433
TA4222421	SOUTH FLA COMMUTER SERVICES	IN MIAMI-DADE COUNTY - MARKETI		COMMUTER TRANS. ASSISTANCE	Miami-Dade Transit Agency	A1-434
TA4222422	SOUTH FLA COMMUTER SERVICES	IN MIAMI-DADE COUNTY - MARKETI		COMMUTER TRANS. ASSISTANCE	Miami-Dade Transit Agency	A1-434
TA2495815	SOUTH FLA COMMUTER SERVICES 826/836 IN			COMMUTER TRANS. ASSISTANCE	Miami-Dade Transit Agency	A1-415
TA4276861	SOUTH FLA VANPOOL 826/836 INTERCHANGE			COMMUTER TRANS. ASSISTANCE	Miami-Dade Transit Agency	A1-444
TA4145361	SOUTH FLA VANPOOL MIAMI-DADE COUNTY M			COMMUTER TRANS. ASSISTANCE	Miami-Dade Transit Agency	A1-425
TA4145362	SOUTH FLA VANPOOL MIAMI-DADE COUNTY M			COMMUTER TRANS. ASSISTANCE	Miami-Dade Transit Agency	A1-425
PW000728	South Miami Avenue	15 Road	5 Street	Roadway improvements	MD Public Works	A4-8
PW000720	South Miami Avenue Area Study	5 Street	15 Road	Study	MD Public Works	A5-9
PW000115	SouthCom Pedestrian Bridge			Pedestrian bridge relocation (#879990)	MD Public Works	A4-7
PW000104	Special Taxing District				MD Public Works	A4-4
XA11209	SR 112 Infrastructure Modifications for Open Road	NW 22nd Street	NW 12th Avenue	Infrastructure Modifications for Open Road Tolling	Miami-Dade Expressway Aut	A3-2
XA10016	SR 112 Toll System Conversion	LeJeune Road	I-95	Toll System Conversion	Miami-Dade Expressway Aut	A3-1
DT4319011	SR 112/AIRPORT EXPY	FROM WB EXIT RAMP	TO NW 12 AVENUE	RESURFACING	Florida Department of Transp	A1-320
DT4311931	SR 112/I-195	OVER INTRACOASTAL WATERWAY	REP & PAINTING BRDG #	BRIDGE - PAINTING	Florida Department of Transp	A1-306
DT4311941	SR 112/I-195 EB	TO I-95 NB	REPAIR/REHAB & PAINTI	BRIDGE - PAINTING	Florida Department of Transp	A1-307
DT4319021	SR 112/JULIA TUTTLE	WB EXIT RAMP AND EB ON RAMP	AT BISCAYNE BLVD	RESURFACING	Florida Department of Transp	A1-321
DT4282771	SR 25/NW 36 STREET	AT SR 7/NW 7 AVENUE		INTERSECTION IMPROVEMENT	Florida Department of Transp	A1-186
DT4291591	SR 25/NW 36 STREET	FROM EAST OF NW 17 AVENUE	TO WEST OF NW 7 AVEN	RESURFACING	Florida Department of Transp	A1-230
DT4293431	SR 25/NW 36 STREET	FROM OKEECHOBEE ROAD	TO NW 23 AVENUE	RESURFACING	Florida Department of Transp	A1-249
DT4293432	SR 25/NW 36 STREET	AT NW 27 AVENUE		INTERSECTION IMPROVEMENT	Florida Department of Transp	A1-250
DT4291901	SR 5/BISCAYNE BLVD	FROM N OF NE 121 STREET	TO NE 151 STREET	RESURFACING	Florida Department of Transp	A1-239
DT4291902	SR 5/BISCAYNE BLVD	AT SR 916/NE 135 STREET		INTERSECTION IMPROVEMENT	Florida Department of Transp	A1-240
DT4307681	SR 5/BISCAYNE BLVD	AT NE 199, 205, 209 & 213 STREETS		INTERSECTION IMPROVEMENT	Florida Department of Transp	A1-270
DT4308081	SR 5/BISCAYNE BLVD	FROM NE 151 STREET	TO NE 196 STREET	RESURFACING	Florida Department of Transp	A1-276
DT4255821	SR 5/US-1	AT SW 17 AVENUE INTERSECTION I		INTERSECTION IMPROVEMENT	Florida Department of Transp	A1-156
DT4299821	SR 5/US-1	FROM MM 108.5	TO MM 116	FENCING	Florida Department of Transp	A1-259
DT2498565	SR 5/US-1 PERMIT COMPLIANCE FOR US-1 SO			RESEARCH	Florida Department of Transp	A1-19

## INDEX - 2013 TIP

MPO Proj. No.	FACILITY	From / Location	To / Location	TYPE OF WORK	RESPONSIBLE AGENCY	Page #
DT4106253	SR 5/US-1/S. DIXIE	FROM S.W. 304 STREET	TO S.W. 266 STREET	LANDSCAPING	Florida Department of Transp	A1-91
DT4284871	SR 5/US-1/S. DIXIE	FROM N OF SW 168 STREET	TO SW 183 STREET/SB O	RESURFACING	Florida Department of Transp	A1-201
DT4291881	SR 5/US-1/S. DIXIE	FROM SOUTH OF SW 112 AVE	TO N OF SW 184 ST/EUR	RESURFACING	Florida Department of Transp	A1-237
DT4307611	SR 5/US-1/S. DIXIE	AT SW 211 STREET		INTERSECTION IMPROVEMENT	Florida Department of Transp	A1-268
DT4253481	SR 5/US-1/S.DIXIE	FROM SW 168 STREET	TO 68 FT. N OF SW 136 S	RESURFACING	Florida Department of Transp	A1-154
DT4255981	SR 7/NW 7 AVENUE	FROM NW 8 STREET	TO NW 36 STREET	FLEXIBLE PAVEMENT RECONSTRUCT.	Florida Department of Transp	A1-157
DT4280541	SR 7/NW 7 AVENUE	FROM NW 131 STREET	TO NW 118 STREET	TRAFFIC OPS IMPROVEMENT	Florida Department of Transp	A1-182
DT4308171	SR 7/NW 7 AVENUE	FROM N OF NW 32 STREET	TO N OF NW 78 STREET	RESURFACING	Florida Department of Transp	A1-283
DT4256371	SR 7/SR 826/ SR-9A GOLDEN GLADES INTERC			RESURFACING	Florida Department of Transp	A1-158
TA2516845	SR 7/SR 9 GOLDEN GLADES INTERCHANGE	PARK & RIDE (WEST LOT)		PARK AND RIDE LOTS	Miami-Dade Transit Agency	A1-416
DT4180942	SR 7/US-441/NW 2 AVE	FROM NW 183 STREET	TO NW 215 ST./CO. LINE	LANDSCAPING	Florida Department of Transp	A1-124
DT2499417	SR 823/NW 57 AVE-N/B	FROM NW 202 ST/HONEY HILL	TO TPK EXIT NSIDE OF H	SIDEWALK	Florida Department of Transp	A1-30
DT2499411	SR 823/NW 57 AVENUE	FROM W. 46TH STREET	TO W. 53RD STREET	ADD LANES & RECONSTRUCT	Florida Department of Transp	A1-25
DT2499414	SR 823/NW 57 AVENUE	FROM W 65 STREET	TO W 84TH STREET	ADD LANES & RECONSTRUCT	Florida Department of Transp	A1-26
DT2499415	SR 823/NW 57 AVENUE	FROM WEST 23 STREET	TO WEST 46 STREET	ADD LANES & RECONSTRUCT	Florida Department of Transp	A1-28
DT2499416	SR 823/NW 57 AVENUE	FROM W 53 STREET	TO W 65 STREET	ADD LANES & RECONSTRUCT	Florida Department of Transp	A1-29
DT4290141	SR 823/NW 57 AVENUE	AT NW 138 STREET	INTERSECTION IMPROV	INTERSECTION IMPROVEMENT	Florida Department of Transp	A1-205
DT4308031	SR 823/NW 57 AVENUE	FROM SR 916/NW 138 STREET	TO S OF NW 186 STREET	RESURFACING	Florida Department of Transp	A1-274
DT4293471	SR 825/SW 137 AVE	FROM N OF SW 128 STREET	TO S OF SW 88 STREET	RESURFACING	Florida Department of Transp	A1-256
XA83608	SR 826 / SR 836 Interchange Improvements	NW 82nd Avenue	SR 826 / SR 836 Interchan	Interchange Improvement	Miami-Dade Expressway Aut	A3-3
DT4291341	SR 826/GGI INTERCHG	FROM SR 91/SE END OF BRDG	TO E OF NW 1ST AVENU	RESURFACING	Florida Department of Transp	A1-216
DT4290451	SR 826/NW 163 STREET	FROM W OF NW 2 AVENUE	TO SR 5/BISCAYNE	LANDSCAPING	Florida Department of Transp	A1-212
DT2490353	SR 826/PALMETTO EXPY	FROM SUNSET DRIVE	TO S.W. 32 STREET	LANDSCAPING	Florida Department of Transp	A1-2
DT2491122	SR 826/PALMETTO EXPY	FROM N.W. 14 STREET	TO N.W. 31 STREET	LANDSCAPING	Florida Department of Transp	A1-3
DT2495812	SR 826/PALMETTO EXPY	FROM S OF SW 2 STREET	TO NW 14 STREET	LANDSCAPING	Florida Department of Transp	A1-8
DT2499822	SR 826/PALMETTO EXPY	FROM N.W. 146 STREET	TO N.W. 62 AVENUE	LANDSCAPING	Florida Department of Transp	A1-32
DT2500712	SR 826/PALMETTO EXPY	FROM N.W. 62 AVENUE	TO SR 953/LEJUENE ROA	LANDSCAPING	Florida Department of Transp	A1-33
DT2501402	SR 826/PALMETTO EXPY	FROM N OF SUNSET DRIVE	TO SR 5/US-1	LANDSCAPING	Florida Department of Transp	A1-38
DT4184233	SR 826/PALMETTO EXPY	FROM SR 836	TO SR 93/I-75	PD&E/EMO STUDY	Florida Department of Transp	A1-127
DT4287801	SR 826/PALMETTO EXPY	AT NW 29TH AVE.	REPAIR AND PAINT PED	BRIDGE - PAINTING	Florida Department of Transp	A1-204
DT4291351	SR 826/PALMETTO EXPY	FROM N.W. 122 STREET	TO EAST OF N.W. 57TH A	RESURFACING	Florida Department of Transp	A1-217
DT4291352	SR 826/PALMETTO EXPY	AT NW 57 AVENUE		INTERSECTION IMPROVEMENT	Florida Department of Transp	A1-218
DT4291353	SR 826/PALMETTO EXPY	VARIOUS RAMP LOCATIONS		RESURFACING	Florida Department of Transp	A1-219
DT4308211	SR 826/PALMETTO EXPY	FROM N OF N.W. 12 AVENUE	TO S OF N.W. 7 AVENUE	RESURFACING	Florida Department of Transp	A1-285
DT4308212	SR 826/PALMETTO EXPY	FROM SR 878/SNAPPER CREEK	TO N OF SUNSET DRIVE	RESURFACING	Florida Department of Transp	A1-286



## INDEX - 2013 TIP

MPO Proj. No.	FACILITY	From / Location	To / Location	TYPE OF WORK	RESPONSIBLE AGENCY	Page #
DT4308213	SR 826/PALMETTO EXPY	FRONTAGE ROADS	(VARIOUS LOCATIONS)	RESURFACING	Florida Department of Transp	A1-287
DT4319511	SR 826/PALMETTO EXPY	SOUTHBOUND ON RAMP IMPR'S	AT NW SOUTH RIVER DRI	INTERSECTION IMPROVEMENT	Florida Department of Transp	A1-323
DT4283581	SR 826/PALMETTO EXPY -	SR 826 EASTBOUND RAMP	TO SR 9A/I-95 NORTHBO	INTERCHANGE RAMP (NEW)	Florida Department of Transp	A1-189
DT4308214	SR 826/PALMETTO XWAY	VARIOUS RAMPS	AT GOLDEN GLADES INT	RESURFACING	Florida Department of Transp	A1-288
DT2495811	SR 826/SR 836	FROM N OF SW 8 ST TO S OF NW 2	& FM NW 87 TO 57 AVE'S	INTERCHANGE - ADD LANES	Florida Department of Transp	A1-7
XA83631	SR 836 Infrastructure Mod. For Open Road Tolling	NW 137th Avenue	NW 62nd Avenue	Infrastructure Modifications for Open Road Tolling	Miami-Dade Expressway Aut	A3-5
XA83611	SR 836 / I-95 Interchange Environmental Assessm	NW 17th Ave	I-95	Coordination of Operational Improvements	Miami-Dade Expressway Aut	A3-4
XA83630	SR 836 and NW 14 Street Interchange Improveme	SR 836	NW 10th Avenue	Exit Ramp Widening	Miami-Dade Expressway Aut	A3-5
XA83625	SR 836 Emergency Ramp	NW 107th Avenue	SR 836	Construction of emergency access ramp	Miami-Dade Expressway Aut	A3-4
XA83624	SR 836 Infrastructure Modifications for Open Road	NW 62nd Avenue	I-95/I-395	Infrastructure Modifications for Open Road Tolling	Miami-Dade Expressway Aut	A3-4
XA83629	SR 836 Interchange Modifications at 87th Avenue	SR 836 West of 82nd Avenue	NW 97th Avenue	Interchange Improvements	Miami-Dade Expressway Aut	A3-5
XA83628	SR 836 Operational, Capacity, and Interchange Im	NW 57th Avenue	NW 17th Avenue	Mainline Widening and Interchange Improvements	Miami-Dade Expressway Aut	A3-5
XA83618	SR 836 Southwest Extension	NW 137th Avenue	SW Kendall Area	PD&E Study	Miami-Dade Expressway Aut	A3-4
XA10017	SR 836 Toll System Conversion	NW 137th Avenue	I-95	Toll System Conversion	Miami-Dade Expressway Aut	A3-1
DT2516881	SR 836/I-395	FROM EAST OF I-95	TO MACARTHUR CSWY B	BRIDGE-REPLACE AND ADD LANES	Florida Department of Transp	A1-77
DT2516883	SR 836/I-395/INTERIM	FROM NE 1ST STREET	TO MACARTHUR CAUSE	ADD LANES & RECONSTRUCT	Florida Department of Transp	A1-78
DT4231261	SR 836/I-95 INTERCHANGE RAMPS	FROM NW 12 AVE	TO I-95	INTERCHANGE IMPROVEMENT	Florida Department of Transp	A1-139
DT4306371	SR 847/NW 47 AVENUE	FROM SR 860/NW 183 STREET	TO PREMIER PKY (BROW	PD&E/EMO STUDY	Florida Department of Transp	A1-267
DT4309071	SR 847/NW 47 AVENUE	FROM NW 183 STREET	TO NW 215 STREET	RESURFACING	Florida Department of Transp	A1-289
DT4284861	SR 856/LEHMAN CSWY	FROM SR 5/BISCAYNE BLVD.	TO COLLINS/OCEAN BLV	RESURFACING	Florida Department of Transp	A1-200
DT4290401	SR 856/LEHMAN CSWY	AT SR 5/US-1	(INTERSECTION IMPROV	SAFETY PROJECT	Florida Department of Transp	A1-210
DT4290201	SR 860/MIAMI GDNS DR	FROM NE 20 PLACE	TO NE 22 AVENUE	INTERSECTION IMPROVEMENT	Florida Department of Transp	A1-206
DT4308051	SR 860/MIAMI GDNS DR	FROM NE 5 AVENUE	TO SR 5/BISCAYNE BLVD	RESURFACING	Florida Department of Transp	A1-275
DT4291891	SR 860/MIAMI GDNS.	FROM NE 15 AVENUE	TO NE 20 PLACE	RESURFACING	Florida Department of Transp	A1-238
DT4274511	SR 860/NW 186 STREET	FROM SR 93/I-75	TO WEST OF NW 87 AVE	MAINTENANCE RESURFACING (FLEX)	Florida Department of Transp	A1-169
XA87404	SR 874 / Killian Parkway Interchange	Homestead Extension of Florida's Turn	Kendall Drive	Mainline Widening and Interchange Reconstruction	Miami-Dade Expressway Aut	A3-6
XA87409	SR 874 Mainline Reconstruction	Kendall Drive	SR 826	Mainline Widening and Interchange Reconstruction	Miami-Dade Expressway Aut	A3-6
XA87410	SR 874 Ramp Connector	SW 128th Street	SR 874	PD&E Study	Miami-Dade Expressway Aut	A3-6
XA10015	SR 874 Toll System Conversion	Homestead Extension of Florida's Turn	SR 826	Toll System Conversion	Miami-Dade Expressway Aut	A3-1
XA87802	SR 878 US 1 Interchange Improvements	SR 878	U.S. 1	Operational improvements	Miami-Dade Expressway Aut	A3-6
XA10014	SR 878 Toll System Conversion	US-1	SR 874	Toll System Conversion	Miami-Dade Expressway Aut	A3-1
DT4252701	SR 9/NW 27 AVENUE	FROM NW 79 STREET	TO NW 84 STREET	SAFETY PROJECT	Florida Department of Transp	A1-147
DT4284761	SR 9/NW 27 AVENUE	FROM S. OF NW 122 STREET	TO S. OF NW 135 STREE	RESURFACING	Florida Department of Transp	A1-190
DT4284762	SR 9/NW 27 AVENUE	FROM S. OF RAMP FROM PARK & R	TO GGI INTERCHANGE	RESURFACING	Florida Department of Transp	A1-191
DT4291841	SR 9/NW 27 AVENUE	FROM N. OF NW 141 STREET	TO ON RAMP FM:PARK &	RESURFACING	Florida Department of Transp	A1-234

## INDEX - 2013 TIP

MPO Proj. No.	FACILITY	From / Location	To / Location	TYPE OF WORK	RESPONSIBLE AGENCY	Page #
DT4291851	SR 9/NW 27 AVENUE	FROM S OF SR 934/NW 79 ST	TO N OF SR 935/NW 103	RESURFACING	Florida Department of Transp	A1-235
DT4291861	SR 9/NW 27 AVENUE	FROM SOUTH OF NW 187 ST	TO NORTH OF NW 202 T	RESURFACING	Florida Department of Transp	A1-236
DT4290211	SR 9/SW 27 AVENUE	AT SR 5/US-1	(INTERSECTION IMPROV	SAFETY PROJECT	Florida Department of Transp	A1-207
DT4290371	SR 90/SW 8 & SW 7 ST	AT SW 4 AVENUE	AND AT SW 3 AVENUE	INTERSECTION IMPROVEMENT	Florida Department of Transp	A1-209
DT4062301	SR 90/SW 8TH STREET	FROM 11 MI W OF KROME AVE	TO 1 MI W OF KROME AV	PRELIMINARY ENGINEERING	Florida Department of Transp	A1-86
DT4284851	SR 90/SW 8TH STREET	FROM SW 2ND AVENUE	TO SR 5/US-1/BRICKELL	RESURFACING - RIDE ONLY	Florida Department of Transp	A1-199
DT4056362	SR 90/TAMIAMI TRAIL	FM 13.1MI E.OF COLLIER CL	TO 11.8M W. OF KROME	RESURFACING	Florida Department of Transp	A1-84
DT4275081	SR 90/TAMIAMI TRAIL	FROM COLLIER COUNTY LINE	TO W OF LOOP ROAD	MAINTENANCE RESURFACING (FLEX)	Florida Department of Transp	A1-174
DT4291621	SR 90/TAMIAMI TRAIL	FROM 1 MILE WEST OF KROME	TO SR 997/KROME AVEN	RESURFACING	Florida Department of Transp	A1-231
DT4291622	SR 90/TAMIAMI TRAIL	FROM W OF LOOP ROAD	TO W OF EVERGLADES P	RESURFACING	Florida Department of Transp	A1-232
DT4291623	SR 90/TAMIAMI TRAIL	FROM E OF SW 127TH AVENUE	TO TURNPIKE EXT. ON-R	RESURFACING	Florida Department of Transp	A1-233
DT2499111	SR 907/ALTON ROAD	FROM 5TH STREET	TO MICHIGAN AVENUE	FLEXIBLE PAVEMENT RECONSTRUCT.	Florida Department of Transp	A1-21
DT2499113	SR 907/ALTON ROAD	AT 5TH STREET, 10TH STREET AN		DRAINAGE IMPROVEMENTS	Florida Department of Transp	A1-23
DT4291931	SR 907/ALTON ROAD	FROM MICHIGAN AVENUE	TO ED SULLIVAN DR/43 S	RESURFACING	Florida Department of Transp	A1-241
DT4304441	SR 907/ALTON ROAD	FROM 43RD STREET	TO COLLINS AVE	RESURFACING	Florida Department of Transp	A1-266
DT4308191	SR 909/W DIXIE HWY	FROM N OF NE 151 STREET	TO NE 163 STREET	RESURFACING	Florida Department of Transp	A1-284
DT4291491	SR 913/SE 26TH RD	FROM SW 1 AVENUE	TO S. MIAMI AVE	RESURFACING - RIDE ONLY	Florida Department of Transp	A1-229
DT4226201	SR 915/NE 6 AVENUE	FROM NE 145 STREET	TO SR860/MIAMI GARDE	RESURFACING	Florida Department of Transp	A1-136
DT4293441	SR 915/NE 6 AVENUE	FROM BISCAYNE BOULEVARD	TO NE 110 TERRACE	RESURFACING	Florida Department of Transp	A1-251
DT4311751	SR 915/NE 6 AVENUE	FROM NE 110 TERRACE	TO N OF NE 125 STREET	RESURFACING	Florida Department of Transp	A1-297
DT4293462	SR 916/NE 135 STREET	AT SR 915/NE 6 AVENUE	AND AT SR 909/W. DIXIE	INTERSECTION IMPROVEMENT	Florida Department of Transp	A1-255
DT4293461	SR 916/NW 135 ST	FROM NW 6 AVENUE	TO SR 5/BISCAYNE BLVD	RESURFACING	Florida Department of Transp	A1-254
DT4291461	SR 916/NW 135 STREET	FROM SR 9/NW 27 AVENUE	TO NW 8 AVENUE	RESURFACING	Florida Department of Transp	A1-226
DT4291462	SR 916/NW 135 STREET	AT NW 17 AVENUE		INTERSECTION IMPROVEMENT	Florida Department of Transp	A1-227
DT4311711	SR 916/NW 135 STREET	FROM NW 57 AVENUE	TO NW 47 AVENUE	RESURFACING	Florida Department of Transp	A1-294
DT4275071	SR 916/NW 138 STREET	FROM SR 826/PALMETTO XPWY	TO W OF NW 67 AVENUE	MAINTENANCE RESURFACING (FLEX)	Florida Department of Transp	A1-173
DT4311721	SR 916/OPALOCKA BLVD	FROM NW 2 AVENUE	TO E OF NW 5 AVENUE	RESURFACING	Florida Department of Transp	A1-295
DT4274211	SR 922/96 ST KN CON.	FROM E OF E BAY HADR DR.	TO HARDING AVENUE	RESURFACING	Florida Department of Transp	A1-168
DT4291372	SR 922/96 STREET	FROM WEST BROADVIEW DRIVE	TO E OF E BAY HARBOR	RESURFACING - RIDE ONLY	Florida Department of Transp	A1-222
DT4291371	SR 922/NE 125 STREET	FROM E OF NE 7TH AVENUE	TO W OF BISCAYNE BLV	RESURFACING	Florida Department of Transp	A1-221
DT4290221	SR 922/NW 125 STREET	FROM NW 6 AVENUE	TO NE MIAMI COURT	INTERSECTION IMPROVEMENT	Florida Department of Transp	A1-208
XA92407	SR 924 Extension East to I-95	Existing SR 924 at NW 32nd Avenue	I-95	PD&E Study	Miami-Dade Expressway Aut	A3-7
XA92404	SR 924 Extension West to the Homestead Extensio	Existing SR 924	Homestead Extension of FI	PD&E Study and Roadway Improvements	Miami-Dade Expressway Aut	A3-7
XA10013	SR 924 Toll System Conversion	SR 826	NW 27th Avenue	Toll System Conversion	Miami-Dade Expressway Aut	A3-1
DT4252731	SR 924/GRATIGNY PKWY	AT SR 9/NW 27 AVENUE (INTERSECT		SAFETY PROJECT	Florida Department of Transp	A1-150

## INDEX - 2013 TIP

MPO Proj. No.	FACILITY	From / Location	To / Location	TYPE OF WORK	RESPONSIBLE AGENCY	Page #
DT4252732	SR 924/NW 119 STREET	AT NW 22 AVENUE (INTERSECTION)		SAFETY PROJECT	Florida Department of Transp	A1-151
DT4252733	SR 924/NW 119 STREET	AT NW 10 AVENUE (INTERSECTION)		SAFETY PROJECT	Florida Department of Transp	A1-152
DT4252734	SR 924/NW 119 STREET	AT SR 7/NW 7 AVENUE (INTERSECT)		SAFETY PROJECT	Florida Department of Transp	A1-153
DT4308091	SR 924/NW 119 STREET	FROM SR 7/NW 7 AVENUE	TO SR 909/W DIXIE HIGH	RESURFACING	Florida Department of Transp	A1-277
DT4206691	SR 93/I-75	FROM MIAMI-DADE/BROWARD LINE	TO SR 826/PALMETTO EX	PD&E/EMO STUDY	Florida Department of Transp	A1-129
DT4290471	SR 93/I-75	FROM NW 178 STREET	TO NW 202 STREET	LANDSCAPING	Florida Department of Transp	A1-213
DT4290472	SR 93/I-75	FROM NW 162 STREET	TO NW 178 STREET	LANDSCAPING	Florida Department of Transp	A1-214
DT4290473	SR 93/I-75	FROM NW 148 STREET	TO NW 162 STREET	LANDSCAPING	Florida Department of Transp	A1-215
DT4307951	SR 93/I-75	AT SR 826/PALMETTO EXPY RAMP		RESURFACING	Florida Department of Transp	A1-273
DT4299961	SR 93/I-75 RAMP SB TO SR 826	AT NW 138 STREET	REPAIR BRIDGE # 870604	BRIDGE-REPAIR/REHABILITATION	Florida Department of Transp	A1-261
DT4287731	SR 932/NW 103 ST.	OVER CSX RR	REPAIR AND PAINT BRD	BRIDGE - PAINTING	Florida Department of Transp	A1-203
DT4307651	SR 932/NW 103 STREET	FROM SR 7/NW 7 AVENUE	TO NW 6 AVENUE	INTERSECTION IMPROVEMENT	Florida Department of Transp	A1-269
DT4311761	SR 932/NW 103 STREET	FROM S OF E 10 COURT	TO SR 7/NW 7 AVENUE	RESURFACING	Florida Department of Transp	A1-298
DT4146432	SR 933/NW 12 AVENUE	FROM SW 22 STREET	TO NW 8 TERRACE	LANDSCAPING	Florida Department of Transp	A1-103
DT4284801	SR 933/NW 12 AVENUE	FROM NW 20 STREET	TO N. OF NW 29 TH STRE	RESURFACING - RIDE ONLY	Florida Department of Transp	A1-193
DT4284802	SR 933/NW 12 AVENUE	FROM SR 836 WB OFF-RAMP	NW 14 ST & AT NW 20 ST	INTERSECTION IMPROVEMENT	Florida Department of Transp	A1-194
DT4308161	SR 933/NW 12 AVENUE	FROM W OF NW 29 TERRACE	TO NW 40 STREET	RESURFACING	Florida Department of Transp	A1-282
DT4291451	SR 933/SW 12 AVENUE	FROM CORAL WAY/SW 22 ST.	TO SW 13TH STREET	RESURFACING	Florida Department of Transp	A1-225
DT4311801	SR 934/79TH ST CSWY	FROM E OF BAYSHORE DRIVE	TO BAY DR WEST	RESURFACING	Florida Department of Transp	A1-302
DT4284831	SR 934/EAST 4 AVENUE	FROM EAST 22ND STREET	TO N. OF EAST 25TH STR	MAINTENANCE RESURFACING (FLEX)	Florida Department of Transp	A1-196
DT4284832	SR 934/EAST 4 AVENUE	FROM EAST 21ST STREET	TO EAST 22ND STREET	RESURFACING	Florida Department of Transp	A1-197
DT4318461	SR 934/EAST 4TH AVE	AT FEC RR XING # 272738D		RAIL SAFETY PROJECT	Florida Department of Transp	A1-318
DT4291471	SR 934/NW 79 STREET	FROM E OF 2800 BLOCK	TO NW 14TH AVENUE	RESURFACING	Florida Department of Transp	A1-228
DT4311781	SR 934/NW 79 STREET	FROM W OF E 5 AVENUE	TO 2800 BLOCK	RESURFACING	Florida Department of Transp	A1-300
DT4274521	SR 934/NW/NE 79 ST	FROM NW 14 AVENUE	TO NORTH BAYSHORE D	RESURFACING	Florida Department of Transp	A1-170
DT4275171	SR 934/NW81/82 ST/NE 82 ST	FROM NW 13TH COURT	TO SR 5/BISCAYNE BLVD	RESURFACING	Florida Department of Transp	A1-177
DT4308141	SR 934/WEST 21 ST	FROM E OF W 4 AVENUE	TO PALM AVENUE	RESURFACING - RIDE ONLY	Florida Department of Transp	A1-280
DT4284881	SR 94/N KENDALL DR	FROM W OF SW 79 AVENUE	TO W OF SW 75 AVENUE	RESURFACING	Florida Department of Transp	A1-202
DT4311701	SR 94/N KENDALL DR	FROM E OF 97 AVENUE	TO SW 79 AVENUE	RESURFACING	Florida Department of Transp	A1-293
DT4275021	SR 94/SW 88 ST	FROM HEFT SB OFF RAMP	TO HEFT NB OFF RAMP	RESURFACING	Florida Department of Transp	A1-171
DT4308151	SR 944/HIALEAH DRIVE	FROM SR 25/OKEECHOBEE RD	TO E OF 4 AVENUE	RESURFACING	Florida Department of Transp	A1-281
DT4311791	SR 944/HIALEAH DRIVE	FROM E 10 AVENUE	TO SR 7/NW 7 AVENUE	RESURFACING	Florida Department of Transp	A1-301
DT4282781	SR 944/NW 54 STREET	FROM SR 7/NW 7 AVENUE	TO NW 6TH COURT	INTERSECTION IMPROVEMENT	Florida Department of Transp	A1-187
DT4291361	SR 948/NW 36 STREET	FROM W OF NW 74TH AVENUE	TO WEST OF LEE DRIVE	RESURFACING	Florida Department of Transp	A1-220
DT4180652	SR 948/NW 36TH ST	FROM SR 953/LEJEUNE ROAD	TO SR 25/OKEECHOBEE	BRIDGE-REPLACE AND ADD LANES	Florida Department of Transp	A1-121

## INDEX - 2013 TIP

MPO Proj. No.	FACILITY	From / Location	To / Location	TYPE OF WORK	RESPONSIBLE AGENCY	Page #
DT4259791	SR 948/NW 36TH ST	FROM W OF LEE DRIVE	TO E OF OKEECHOBEE R	RESURFACING	Florida Department of Transp	A1-162
DT4274201	SR 953/LEJEUNE RD	FROM SE 11 PLACE	TO S OF SR 934/E 25 ST	MAINTENANCE RESURFACING (FLEX)	Florida Department of Transp	A1-167
DT4282791	SR 953/LEJEUNE RD	AT SR 5/US-1		INTERSECTION IMPROVEMENT	Florida Department of Transp	A1-188
DT4291381	SR 953/LEJEUNE ROAD	FROM PONCE DE LEON	TO VILABELLA AVE.	RESURFACING	Florida Department of Transp	A1-223
DT4227232	SR 959/SW 57 AVENUE	FROM SR 976/SW 40 STREET	TO SW 24 STREET	RESURFACING	Florida Department of Transp	A1-138
DT4284841	SR 959/SW 57 AVENUE	FROM SR 5/US-1	TO SR 976/SW 40 STREE	RESURFACING	Florida Department of Transp	A1-198
DT4252711	SR 968/FLAGLER ST.	FROM SW 72 AVENUE	TO SW 42 AVENUE	SAFETY PROJECT	Florida Department of Transp	A1-148
DT4252712	SR 968/FLAGLER ST.	FROM SW 42 AVENUE	TO SW 27 AVENUE	SAFETY PROJECT	Florida Department of Transp	A1-149
DT4146332	SR 968/SW 1ST STREET	FROM WEST FLAGLER STREET	TO WEST 17TH AVENUE	FLEXIBLE PAVEMENT RECONSTRUCT.	Florida Department of Transp	A1-102
DT4183122	SR 968/SW 1ST STREET	FROM SW 17TH AVENUE	TO SW 5TH AVENUE	FLEXIBLE PAVEMENT RECONSTRUCT.	Florida Department of Transp	A1-125
DT4244071	SR 968/SW 1ST STREET	AT MIAMI RIVER		PD&E/EMO STUDY	Florida Department of Transp	A1-143
DT4146331	SR 968/W. FLAGLER ST	FROM WEST 14TH AVENUE	TO WEST 2ND AVENUE	FLEXIBLE PAVEMENT RECONSTRUCT.	Florida Department of Transp	A1-100
DT4180911	SR 968/W. FLAGLER ST	FROM W OF SR 9/27 AVE	TO W 14 AVENUE	FLEXIBLE PAVEMENT RECONSTRUCT.	Florida Department of Transp	A1-123
DT4291941	SR 968/W. FLAGLER ST	FROM SW 76 AVENUE	TO E OF TAMIAAMI CANAL	RESURFACING	Florida Department of Transp	A1-242
DT4293451	SR 969/NW 72 AVE	FROM NW 25 ST	TO NW 74 STREET	RESURFACING	Florida Department of Transp	A1-252
DT4293452	SR 969/NW 72 AVE	AT SR 934/NW 74 STREET		INTERSECTION IMPROVEMENT	Florida Department of Transp	A1-253
DT4275131	SR 972/CORAL WAY	FROM SW 37 AVENUE	TO E OF SW 13 AVENUE	RESURFACING	Florida Department of Transp	A1-175
DT4284811	SR 973/SW 87 AVENUE	FROM SR 5/US-1/S. DIXIE	TO S. OF SW 128 ST	RESURFACING - RIDE ONLY	Florida Department of Transp	A1-195
DT4280551	SR 976/SW 40 STREET	FROM SW 95 AVENUE	TO SW 85 AVENUE	TRAFFIC OPS IMPROVEMENT	Florida Department of Transp	A1-183
DT4284791	SR 976/SW 40 STREET	FROM W. OF SW 38 AVE	TO SR 5/US-1	RESURFACING - RIDE ONLY	Florida Department of Transp	A1-192
DT4259131	SR 985/SW 107 AVE	FROM N OF KILLIAN PARKWAY	TO S OF SW 88 STREET	RESURFACING	Florida Department of Transp	A1-161
DT4124792	SR 985/SW 107 AVENUE	FROM SW 5TH STREET	TO N OF WEST FLAGLER	ADD LANES & REHABILITATE PVMNT	Florida Department of Transp	A1-95
DT4124793	SR 985/SW 107 AVENUE	FROM SW 12 STREET	TO SW 4 STREET	ADD LANES & REHABILITATE PVMNT	Florida Department of Transp	A1-97
DT4311771	SR 985/SW 107 AVENUE	FROM SW 24 STREET/CORAL WAY	TO 1100 BLOCK	RESURFACING	Florida Department of Transp	A1-299
DT4276511	SR 986/SUNSET DR.	FROM SW 109 PLACE	TO SW 87 AVENUE	RESURFACING	Florida Department of Transp	A1-178
DT4308111	SR 986/SUNSET DRIVE	FROM SR 821/HEFT	TO E. OF SW 116 COURT	RESURFACING	Florida Department of Transp	A1-278
DT4309311	SR 989/ALLAPATAH RD	AT SW 248 STREET		INTERSECTION IMPROVEMENT	Florida Department of Transp	A1-290
DT4311731	SR 989/SW 112 AVENUE	FROM SR 821/HEFT	TO SW 248 STREET	RESURFACING	Florida Department of Transp	A1-296
DT4293411	SR 994/QUAIL ROOST	FROM E OF TURNPIKE	TO SR 5/US-1	RESURFACING	Florida Department of Transp	A1-248
DT2496143	SR 997/KROME AVENUE	FROM SR 94/KENDALL DRIVE	TO 1 MI N OF SW 8TH ST	ADD LANES & RECONSTRUCT	Florida Department of Transp	A1-10
DT2496147	SR 997/KROME AVENUE	FROM S.W. 136TH STREET	TO SR 94/KENDALL DRIV	ADD LANES & RECONSTRUCT	Florida Department of Transp	A1-12
DT2496148	SR 997/KROME AVENUE	FROM S OF SW 122 STREET	TO S OF SR 94/KENDALL	RESURFACING	Florida Department of Transp	A1-13
DT4055755	SR 997/KROME AVENUE	FROM SR 5/US-1	TO SW 296TH ST W/EXC	RESURFACING	Florida Department of Transp	A1-80
DT4273691	SR 997/KROME AVENUE	FROM SW 296 STREET	TO SW 232 STREET	ADD LANES & RECONSTRUCT	Florida Department of Transp	A1-163
DT4273692	SR 997/KROME AVENUE	FROM SW 232 STREET	TO SW 184TH ST/EUREK	ADD LANES & RECONSTRUCT	Florida Department of Transp	A1-165

## INDEX - 2013 TIP

MPO Proj. No.	FACILITY	From / Location	To / Location	TYPE OF WORK	RESPONSIBLE AGENCY	Page #
DT4273693	SR 997/KROME AVENUE	FROM SW 184 STREET	TO SW 136 STREET	ADD LANES & RECONSTRUCT	Florida Department of Transp	A1-166
DT4149641	SR 9A/I-95	FROM S. OF SR 836/I-395	TO BROWARD COUNTY L	PD&E/EMO STUDY	Florida Department of Transp	A1-106
DT4234521	SR 9A/I-95	FROM N.W. 8TH STREET	TO N.W. 17TH STREET	LANDSCAPING	Florida Department of Transp	A1-141
DT4234523	SR 9A/I-95	FROM N.W. 155TH STREET	TO N.W. 170TH STREET	LANDSCAPING	Florida Department of Transp	A1-142
DT4293001	SR 9A/I-95	FROM NW 79TH STREET	TO NW 103RD STREET	RIGID PAVEMENT REHABILITATION	Florida Department of Transp	A1-246
DT4293011	SR 9A/I-95	FROM BISCAYNE RIVER CANAL	TO NORTH OF RAMP 871	RIGID PAVEMENT REHABILITATION	Florida Department of Transp	A1-247
DT4299951	SR 9A/I-95	AT NW 7 AV & GOLDEN GLADE	REPAIR/PAINT BR# 87047	BRIDGE-REPAIR/REHABILITATION	Florida Department of Transp	A1-260
DT4311901	SR 9A/I-95	AT SW 2ND ST.	REP/REHAB/PAINTING O	BRIDGE - PAINTING	Florida Department of Transp	A1-303
DT4311911	SR 9A/I-95	AT NW 17 ST.	REPAIR/REHAB BRIDGE	BRIDGE - PAINTING	Florida Department of Transp	A1-304
DT4319341	SR 9A/I-95	NB AND SB RAMPS	AT NW 62 STREET	RESURFACING	Florida Department of Transp	A1-322
DT4307902	SR 9A/I-95 (N/B)	FROM NW 103 STREET	TO BISCAYNE RIVER CA	RIGID PAVEMENT REHABILITATION	Florida Department of Transp	A1-272
DT4307901	SR 9A/I-95 (S/B)	FROM NW 103 STREET	TO NORTH OF NW 119 S	RIGID PAVEMENT REHABILITATION	Florida Department of Transp	A1-271
DT4275151	SR 9A/I-95 (SB)	FROM S OF BRDG OVER SR 922	TO N OF BRDG OVER BIS	RIGID PAVEMENT REHABILITATION	Florida Department of Transp	A1-176
DT4154561	SR 9A/I-95 EXPRESS	FROM N OF SR 836/I-395	TO GOLDEN GLADES INT	ADD SPECIAL USE LANE	Florida Department of Transp	A1-111
DT4154567	SR 9A/I-95 EXPRESS ITS OPERATIONS CONTR			TECHNICAL ASSISTANCE	Florida Department of Transp	A1-113
DT4154563	SR 9A/I-95 EXPRESS OPERATIONS & MAINTEN			ADD SPECIAL USE LANE	Florida Department of Transp	A1-112
DT4299991	SR 9A/I-95 NORTHBND	AT SW 1 AVENUE	BRIDGE REHAB/PAINTIN	BRIDGE-REPAIR/REHABILITATION	Florida Department of Transp	A1-262
DT4279641	SR 9A/I-95 RAMP 12A	AT SR 91/TURNPIKE REP/PAINTING		BRIDGE - PAINTING	Florida Department of Transp	A1-180
DT4311921	SR 9A/I-95 SB	AT SR 970 EB	DOWNTOWNREPAIR & P	BRIDGE - PAINTING	Florida Department of Transp	A1-305
DT4291441	SR A1A/COLLINS AVE	FROM 9700 BLOCK	TO BEGIN BRIDGE OVER	RESURFACING	Florida Department of Transp	A1-224
DT4309491	SR A1A/COLLINS AVE	FROM BAYVIEW DRIVE	TO SR 956/192 ST	RESURFACING	Florida Department of Transp	A1-291
DT4311621	SR A1A/COLLINS AVE	FROM SR 826/NE 163 ST EB	TO SR A1A/SB OFF RAMP	SIDEWALK	Florida Department of Transp	A1-292
DT2502361	SR A1A/COLLINS AVE.	FROM 5TH ST/US 41	TO ESPANOLA WAY	RESURFACING	Florida Department of Transp	A1-39
DT2502363	SR A1A/COLLINS AVE.	FROM 5TH ST	TO LINCOLN RD (MULTIP	INTERSECTION IMPROVEMENT	Florida Department of Transp	A1-40
DT4290431	SR A1A/COLLINS AVE.	FROM 67 STREET	TO 69 STREET	INTERSECTION IMPROVEMENT	Florida Department of Transp	A1-211
DT4275051	SR A1A/INDIAN CRK DR	FROM 44TH STREET	TO 42ND STREET	RESURFACING	Florida Department of Transp	A1-172
DT4308131	SR A1A/INDIAN CRK DR	FROM ABBOTT AVENUE	TO SR 907/WEST 63 STR	RESURFACING - RIDE ONLY	Florida Department of Transp	A1-279
DT4295231	SR A1A/OCEAN BLVD	FROM SR 856/192 STREET	TO MIAMI-DADE/BROWA	RESURFACING	Florida Department of Transp	A1-257
TA0000062	State Transit Block Grant	Countywide		Operations	Miami-Dade Transit Agency	A11-7
PW000338	Street Light Retrofits	Various locations		Safety retrofitting of existing street	MD Public Works	A7-20
PW000029	Street Lighting Maintenance				MD Public Works	A4-3
PW1000020	SW 107 Avenue & SW 160 Street	Intersection		Redesign: intersection	MD Public Works	A16-8
PW1000019	SW 107 Avenue & SW 184 Street	Intersection		Widening: for left turns	MD Public Works	A16-8
PS0000313A	SW 107 Avenue/SW 107 Court	SW 232 Street	SW 236 Street	R4.4 (R4.4: 4 lane divided)	Private Sector	A8-6
PW1000012	SW 109 Court & SW 104 Street	Intersection		New Construction: left turn lane	MD Public Works	A16-7

## INDEX - 2013 TIP

MPO Proj. No.	FACILITY	From / Location	To / Location	TYPE OF WORK	RESPONSIBLE AGENCY	Page #
PW1000011	SW 112 Avenue & Kendall Drive	Intersection		New Construction: right turn lane	MD Public Works	A16-6
PS0000313B	SW 112 Avenue (East side)	SW 232 Street	SW 236 Street	1/2 of R4.4 (R4.4: 4 lane divided) (Coordinate with F	Private Sector	A8-6
PW000738	SW 112 Avenue and SW 236 Street			Traffic signal	MD Public Works	A5-35
PW0000191	SW 112 St & SW 112 AV			Congestion Management	MD Public Works	A16-4
PS0000319	SW 117 Avenue (East side)	SW 238 Street	SW 240 Street	2 lanes of 4 lanes divided	Private Sector	A8-7
PS0000107	SW 117 Avenue (West side)	SW 236 Street	SW 242 Street	2 lanes of 4 lanes divided	Private Sector	A8-4
PS0000315	SW 120 Street (North side)	SW 152 Avenue	SW 157 Avenue	2 lanes of 4 lanes divided	Private Sector	A8-7
PW000734	SW 122 Avenue and SW 104 Street			Intersection improvement	MD Public Works	A5-26
PW0000221	SW 127 AV & Coral Way			Congestion Management	MD Public Works	A16-5
PW000028	SW 127 AV & SW 26 St			Congestion Management	MD Public Works	A16-5
PW000735	SW 127 Avenue and SW 72 Street			Intersection improvement	MD Public Works	A5-26
PW000001	SW 136 St	US 1	SW 67 Ave	Congestion Management	MD Public Works	A16-3
PW20040346	SW 136 Street	SW 127 Avenue	FL Turnpike	Widening: 2 to 4 lanes	MD Public Works	A7-12
PS0000017	SW 137 Avenue	Sunset Drive	Kendall Drive	Widening: to 6 lanes	Private Sector	A8-3
PW20040343	SW 137 Avenue	US - 1	SW 200 Street	Completion as two (2) continuous lanes	MD Public Works	A7-10
PW20040344	SW 137 Avenue	HEFT	US - 1	Widening: 2 to 4 lanes	MD Public Works	A7-10
PW000710	SW 137 Avenue and SW 344 Street			Intersection improvement	MD Public Works	A5-35
PW000737	SW 137 Avenue and SW 72 Street			Intersection improvement	MD Public Works	A5-27
PW000709	SW 144 Street and SW 92 Avenue			Intersection improvement	MD Public Works	A5-25
PS0000103	SW 147 Avenue	SW 280 Street	SW 284 Street	Additional pavement and markings	Private Sector	A8-4
PW000701	SW 147 Avenue	SW 22 Terrace	SW 10 Street	New lanes, widening lanes	MD Public Works	A4-7
PS0000334	SW 147 Avenue (East side)	SW 21 Street	SW 22 Street	2 lanes of 4 lanes divided	Private Sector	A8-8
PW000736	SW 147 Avenue and SW 72 Street			Intersection improvement	MD Public Works	A5-27
PW000002	SW 152 Ave	US 1	Old Cutler Rd	Congestion Management	MD Public Works	A16-3
PS0000332	SW 152 Avenue	SW 173 Street	SW 178 Street	2 lanes	Private Sector	A8-7
PW0000131	SW 152 Street	SW 157 Avenue	SW 147 Avenue	Widening: 2 to 4 lanes	MD Public Works	A5-25
PW20040372	SW 157 Avenue	SW 184 Street	SW 152 Street	New 4 lane road	MD Public Works	A7-12
PS0000301	SW 167 Avenue	SW 43 Street	SW 44 Street	2 lanes of 4 lanes divided	Private Sector	A8-6
PS0000304	SW 167 Avenue	SW 42 Street	SW 43 Street	2 lanes of 4 lanes divided	Private Sector	A8-6
PS0000115	SW 167 Avenue (West side)	North of SW 96 Street		Matching existing to the North	Private Sector	A8-5
PS0000117	SW 172 Avenue (East side)	SW 88 Street	SW 96 Street	2 lanes and 1/2 of turn lane	Private Sector	A8-5
PW20040349	SW 176 Street	US - 1	SW 107 Avenue	Curb & Gutter, Traffic Operational Improv.	MD Public Works	A7-12
DT4280531	SW 184 STREET	FROM SW 177 AVENUE	TO SW 157 AVENUE	SIGNING/PAVEMENT MARKINGS	Florida Department of Transp	A1-181
PW671572B	SW 184 Street	SW 147 Avenue	SW 137 Avenue	Widening: 2 to 4 lanes	MD Public Works	A5-32
PS0000320	SW 192 Avenue	SW 316 Street	SW 318 Street	2 lanes	Private Sector	A8-7

## INDEX - 2013 TIP

MPO Proj. No.	FACILITY	From / Location	To / Location	TYPE OF WORK	RESPONSIBLE AGENCY	Page #
PW000005	SW 200 St/Caribbean Blvd	SW 127 Ave	Coral Sea Rd	Congestion Management	MD Public Works	A16-3
PW000722	SW 216 Street	SW 127 Avenue	HEFT	Drainage improvements design	MD Public Works	A5-32
PW20040348	SW 216 Street	HEFT	SW 127 Avenue	Curb & Gutter, Traffic Operational Improv.	MD Public Works	A7-12
PS0000108	SW 232 Street (South side)	SW 117 Avenue	SW 119 Avenue	4 lanes divided	Private Sector	A8-4
PS0000313	SW 232 Street (South side)	SW 112 Avenue	SW 107 Avenue	1/2 of R4.4 (R4.4 four lane divided)	Private Sector	A8-6
PW0000215	SW 264 Street	SW 147 Avenue	US1	New 2 lane road with center turn lane	MD Public Works	A5-33
PW20040350	SW 264 Street	US - 1	SW 137 Avenue	Curb & Gutter, Traffic Operational Improv.	MD Public Works	A7-13
PW0000149	SW 268 Street/SW 264 Street	SW 147 Avenue	SW 112 Avenue	New connector from the intersection of SW 264 Street	MD Public Works	A5-33
PW000315b	SW 27 Avenue	US - 1	Bayshore Drive	Widening: 2 to 3 lanes	MD Public Works	A7-8
PW000743	SW 27 Avenue	Bayshore Drive	US-1	Widening: 2 to 3 lanes	MD Public Works	A5-6
PS0000303	SW 280 Street	SW 142 Avenue	SW 152 Avenue	Modification of existing improvements	Private Sector	A8-6
PW20040342	SW 312 Street	SW 187 Avenue	SW 177 Avenue	Widening: to 5 lanes	MD Public Works	A7-10
PW000723	SW 328 Street	SW 187 Avenue	US1	Roadway improvements	MD Public Works	A5-34
PW671605	SW 328 Street	US1	SW 162 Avenue	Widening: to 4 lanes	MD Public Works	A5-34
PW000741	SW 37 Avenue and SW 17 Street			Traffic signal	MD Public Works	A5-10
PW000010	SW 56 St/Miller Dr	SW 127 Ave	SR 959/SW 57 Ave	Congestion Management	MD Public Works	A16-4
PW000312	SW 62 Avenue	SW 24 Street	NW 7 Street	Street Improvements	MD Public Works	A7-7
PW000316	SW 62 Avenue	SW 70 Street	SW 64 Street	5 to 2 lanes	MD Public Works	A7-8
PW000003	SW 67 Ave/Ludlam Rd	SR 992/SW 152 St	SR 968/Flagler St	Congestion Management	MD Public Works	A16-3
PW1000024	SW 87 Avenue & SW 128 Street	Intersection		New Construction: 2 lanes	MD Public Works	A16-9
PW1000023	SW 87 Avenue & SW 48 Street	Intersection		Extension: left turn lane	MD Public Works	A16-8
PW1000021	SW 87 Avenue & SW 96 Street	Intersection		New Construction: left turn lanes	MD Public Works	A16-8
TP4293251	SW 8TH ST. RAMP MODIFICATION	(HEFT MP 25)		INTERCHANGE IMPROVEMENT	Turnpike Enterprise	A2-10
PW1000022	SW 92 Avenue & SW 64 Street	Intersection		New Construction: left turn lanes	MD Public Works	A16-8
PS0000116	SW 96 Street (South side)	SW 167 Avenue	SW 172 Avenue	2 lanes and 1/2 of turn lane	Private Sector	A8-5
PW0000171	SW 97 AV & SW 184 St			Congestion Management	MD Public Works	A16-4
PW1000018	SW 97 Avenue & SW 48 Street	Intersection		Signal modification / Extension: left turn lane	MD Public Works	A16-8
XA10019	Systemwide Implementation of Dynamic Message	Systemwide		Implement Dynamic Message Signs	Miami-Dade Expressway Aut	A3-2
XA10021	Systemwide ITS Improvements	Systemwide		Systemwide ITS Improvements	Miami-Dade Expressway Aut	A3-2
XA10018	Systemwide Open Road Tolling Hardware/Software	Systemwide		Systemwide Hardware and Software Enhancements	Miami-Dade Expressway Aut	A3-2
PW000035	T.O.P.I.C.S.			Intersection improvements: T.O.P.I.C.S.	MD Public Works	A5-3
PW000041	T.O.P.I.C.S.			Intersection improvements: T.O.P.I.C.S.	MD Public Works	A5-12
PW000046	T.O.P.I.C.S.			Intersection improvements: T.O.P.I.C.S.	MD Public Works	A5-18
PW000056	T.O.P.I.C.S.			Intersection improvements: T.O.P.I.C.S.	MD Public Works	A5-29
PW000061	T.O.P.I.C.S.	Various Locations		Intersection improvements: T.O.P.I.C.S.	MD Public Works	A5-37

## INDEX - 2013 TIP

MPO Proj. No.	FACILITY	From / Location	To / Location	TYPE OF WORK	RESPONSIBLE AGENCY	Page #
PW000069	T.O.P.I.C.S.			Intersection improvements: T.O.P.I.C.S.	MD Public Works	A5-52
PW000073	T.O.P.I.C.S.			Intersection improvements: T.O.P.I.C.S.	MD Public Works	A5-57
PW000079	T.O.P.I.C.S.			Intersection improvements: T.O.P.I.C.S.	MD Public Works	A5-22
PW000082	T.O.P.I.C.S.			Intersection improvements: T.O.P.I.C.S.	MD Public Works	A5-45
AP4258731	TAMIAMI AIRPORT AIRFIELD ROTATING BEAC			AVIATION CAPACITY PROJECT	Miami-Dade Aviation Depart	A1-377
APPFL00092	TMB Airport Rescue Fire Fighting ARFF Vehicle	Kendall-Tamiami Executive Airport		Acquire Aircraft Rescue & Fire Fighting Vehicle	Miami-Dade Aviation Depart	A9-3
APPFL00090	TMB Enlarge the CBP aircraft operations ramp	Kendall-Tamiami Executive Airport		Extend Taxiway (Capacity)	Miami-Dade Aviation Depart	A9-1
APK031A	TMB Relocate Airfield Rotating Beacon	Kendall-Tamiami Executive Airport		Other: install miscellaneous NAVAIDS/Approach Aids	Miami-Dade Aviation Depart	A9-27
APL141A	TMB Runway 9R 27L Extension Phase I II			Runway Extension	Miami-Dade Aviation Depart	A9-1
APPFL00090	TMB Runway 9R 27L Paved Shoulders	Kendall-Tamiami General Aviation		Widen Runway (Standards)	Miami-Dade Aviation Depart	A9-2
APPFL00090	TMB Taxiway H Extension	Kendall-Tamiami Executive Airport		Extend Taxiway (Standards)	Miami-Dade Aviation Depart	A9-2
APG046A	TNT Replacement of RWY 9 ILS Approach Lighting	Dade-Collier Training and Transition		Other: install miscellaneous NAVAIDS/Approach Aids	Miami-Dade Aviation Depart	A9-26
APK026A	TNT Restriping of pavement markings on runway, c	Dade-Collier Training and Transition Air		Runways: Rehabilitate Runway	Miami-Dade Aviation Depart	A9-26
TA0000093	Track & Guideway Rehabilitation Subset	Various		Rehabilitate Guideway	Miami-Dade Transit Agency	A11-8
PW000036	Traffic Control Devices			Signalization	MD Public Works	A5-4
PW000042	Traffic Control Devices			Signalization	MD Public Works	A5-13
PW000047	Traffic Control Devices			Signalization	MD Public Works	A5-19
PW000053	Traffic Control Devices			Signalization	MD Public Works	A5-23
PW000057	Traffic Control Devices			Signalization	MD Public Works	A5-30
PW000062	Traffic Control Devices			Signalization	MD Public Works	A5-38
PW000070	Traffic Control Devices			Signalization	MD Public Works	A5-53
PW000074	Traffic Control Devices			Signalization	MD Public Works	A5-58
PW000083	Traffic Control Devices			Signalization	MD Public Works	A5-46
PW000102	Traffic Control Devices (Equip.& Mat.)				MD Public Works	A4-3
DT4292861	TRAFFIC ENGINEERING RDWAY DESIGN & ST			PRELIMINARY ENGINEERING	Florida Department of Transp	A1-244
DT4292862	TRAFFIC ENGINEERING RDWAY DESIGN & ST			PRELIMINARY ENGINEERING	Florida Department of Transp	A1-245
DT4292851	TRAFFIC ENGINEERING STUDIES & ENGINEER			PRELIMINARY ENGINEERING	Florida Department of Transp	A1-243
DT4292852	TRAFFIC ENGINEERING STUDIES & ENGINEER			PRELIMINARY ENGINEERING	Florida Department of Transp	A1-244
DT4144776	TRAFFIC OPERATIONS PUSH BUTTON - ROAD			MISCELLANEOUS CONSTRUCTION	Florida Department of Transp	A1-98
DT4144778	TRAFFIC OPERATIONS PUSH BUTTON - ROAD			MISCELLANEOUS CONSTRUCTION	Florida Department of Transp	A1-99
DT4144777	TRAFFIC OPERATIONS PUSH BUTTON - SIGNA			MISCELLANEOUS CONSTRUCTION	Florida Department of Transp	A1-98
DT4144779	TRAFFIC OPERATIONS PUSH BUTTON - SIGNA			MISCELLANEOUS CONSTRUCTION	Florida Department of Transp	A1-99
PW000103	Traffic Signal Loop Repairs				MD Public Works	A4-4
PW000110	Traffic Signal Materials				MD Public Works	A4-5
TA4320291	TRANSPORTATION DIS- ADVANTAGED PLANNI			TD COMMISSION - CAPITAL	Miami-Dade Transit Agency	A11-24



## INDEX - 2013 TIP

MPO Proj. No.	FACILITY	From / Location	To / Location	TYPE OF WORK	RESPONSIBLE AGENCY	Page #
TA4320271	TRANSPORTATION DIS- ADVANTAGED TRIP E			TD COMMISSION - CAPITAL	Miami-Dade Transit Agency	A11-23
DT2520711	TRANSPORTATION STATISTICS SUPPORT #1			TRANSPORTATION STATISTICS	Florida Department of Transp	A1-355
DT2521801	TRANSPORTATION STATISTICS SUPPORT #2			TRANSPORTATION STATISTICS	Florida Department of Transp	A1-357
DT4081991	TRANSPORTATION STATISTICS SUPPORT #3			URBAN CORRIDOR IMPROVEMENTS	Florida Department of Transp	A1-363
DT4132211	TRANSPORTATION SYSTEMS GIS DATA DEVE			TRANSPORTATION STATISTICS	Florida Department of Transp	A1-364
DT2500842	TRANSPORTATION SYSTEMS MANAGEMENT A			CORRIDOR/SUBAREA PLANNING	Florida Department of Transp	A1-34
DT2500843	TRANSPORTATION SYSTEMS MANAGEMENT A			CORRIDOR/SUBAREA PLANNING	Florida Department of Transp	A1-34
TA0000060	Urban Corridor Service	Various		Urban Corridor Improvements	Miami-Dade Transit Agency	A11-7
PW1000017	US 1 & Red Road	Intersection		Extension: left turn lane	MD Public Works	A16-7
XA20003	US 1 Express Lanes	SW 344 Street	SW 88 Street	PD&E Study	Miami-Dade Expressway Aut	A3-3
PW000650	Venetian Causeway			Signalization	MD Public Works	A5-48
PW000716	Venetian Causeway Bridges			Study	MD Public Works	A5-49
PW671951	W 68 Street	W 19 Court	W 17 Court	Add lane on south side and signalization	MD Public Works	A5-55
DT4227044	WALKSAFE PROGRAM CONTINUATION OF JUV			SAFETY PROJECT	Florida Department of Transp	A1-137
DT4209101	WEST AVE CONNECTOR BRDG	FRM N. OF LINCOLN RD	TO SOUTH OF 18 STREE	PD&E/EMO STUDY	Florida Department of Transp	A1-130
PW000726	West Avenue Bridge over the Collins Canal			Bridge	MD Public Works	A5-49
PW1000010	West Flagler & W 102 Avenue	Intersection		New Construction: right turn lane	MD Public Works	A16-6
TP4060961	WIDEN H.E.F.T(SR821)	FROM N OF EUREKA (MP 13)	TO SOUTH OF KENDALL	ADD LANES & RECONSTRUCT (10 - 12+ lanes)	Turnpike Enterprise	A2-1
TP4271461	WIDEN HEFT	FROM 60TH ST CANAL	TO BIRD RD (MP 22.3 - 23)	ADD LANES & RECONSTRUCT	Turnpike Enterprise	A2-8
TP4150511	WIDEN HEFT SR 821	KENDALL DRIVE (MP 20)	60TH STREET CANAL BRI	ADD LANES AND RECONSTRUCT	Turnpike Enterprise	A2-2
TP4150514	WIDEN HEFT SR 821	BIRD ROAD (MP 23)	SR 836 DOLPHIN EXPRE	ADD LANES AND RECONSTRUCT	Turnpike Enterprise	A2-3
TP4154881	WIDEN HEFT SR 821	SW 216TH STREET (MP 11)	NORTH OF EUREKA DRIV	ADD LANES AND RECONSTRUCT	Turnpike Enterprise	A2-4
TP4233721	WIDEN HEFT SR 821	CAMPBELL DRIVE (MP 2)	US 1 (MP 13)	PD&E/EMO STUDY	Turnpike Enterprise	A2-5
TP4233722	WIDEN HEFT SR 821	SW 288TH STREET (MP 5)	SW 216TH STREET (MP 1)	ADD LANES AND RECONSTRUCT	Turnpike Enterprise	A2-5
APN056A	X51 EIS for Extension of Runway 18/36	Homestead General Airport		Planning: Conduct Environmental Study	Miami-Dade Aviation Depart	A9-23
APK027A	X51 Runway 18/36 Flexible Pavement Rehab	Homestead General Aviation Airport		Runway: Rehab Runway	Miami-Dade Aviation Depart	A9-23
API111B	X51 Security Project	Homestead General Aviation Airport		Security Enhancements (EDS)	Miami-Dade Aviation Depart	A9-23
APPFL00090	X51 Segmented Circle Overhaul	Homestead General Aviation Airport		Improve Utilities	Miami-Dade Aviation Depart	A9-2

**THIS PAGE INTENTIONALLY LEFT BLANK**

Port of Miami Tunnel P3 Project - Concessionaire Agreement and associated project phases											
	FM Item Segment	FM Item Segment	FM Item Segment		FM Item Segment	FM Item Segment	FM Item Segment	FM Item Segment	FM Item Segment	FM Item Segment	
	Phase/ Sequence	Phase/ Sequence	Phase/ Sequence		Phase/ Sequence	Phase/ Sequence	Phase/ Sequence	Phase/ Sequence	Phase/ Sequence	Phase/ Sequence	
	251156 3 52 03	251156 3 52 01	251156 3 82 01		251156 1 31 01, 32 01	251156 3 31 01, 31 02, 32 01,02,03,04,05,06 251156 2	251156 3 61 01, 62 01,03,04,05,60	251156 3 72 01	251156 3 52 02	251156 3 41 01, 43 01	
Fiscal Year	Milestone Payments (Capital costs)	Capital portion (capex) of availability pmts	O & M (opex) portion of availability pmts	Total Concessionaire pmts per year	P,D & E	Preliminary Engineering	CEI	FDOT O & M Oversight	Geotechnical Contingency Reserve	Right of Way	TOTAL PROJECT COSTS
Pre-2008	-	-	-	-	3,706,832	28,885,302	-	-	-	1,007	32,593,141
2008	-	-	-	-	-	564,546	-	-	-	50,007,103	50,571,649
2009	-	-	-	-	-	1,250,686	-	-	-	1,048	1,251,734
2010	-	-	-	-	-	14,782,480	1,530,000	-	-	21,726	16,334,206
2011	60,000,000	-	-	60,000,000	-	5,380,000	8,646,200	-	75,000,000	-	149,026,200
2012	15,000,000	-	-	15,000,000	-	4,830,000	5,752,631	-	75,000,000	-	100,582,631
2013	25,000,001	-	-	25,000,001	-	1,355,000	6,120,825	-	-	-	32,475,826
2014	350,000,001	2,337,661	2,594,114	354,931,776	-	655,000	3,590,500	300,000	-	-	359,477,276
2015	-	23,469,964	15,646,642	39,116,606	-	375,000	-	300,000	-	-	39,791,606
2016	-	24,218,808	16,071,298	40,290,106	-	375,000	-	300,000	-	-	40,965,106
2017	-	24,775,658	16,723,150	41,498,808	-	375,000	-	300,000	-	-	42,173,808
2018	-	25,693,732	17,050,040	42,743,772	-	375,000	-	300,000	-	-	43,418,772
2019	-	24,918,730	19,107,355	44,026,085	-	375,000	-	300,000	-	-	44,701,085
2020	-	25,839,678	19,507,191	45,346,869	-	375,000	-	300,000	-	-	46,021,869
2021	-	27,272,296	19,434,977	46,707,273	-	375,000	-	300,000	-	-	47,382,273
2022	-	28,379,446	19,729,048	48,108,494	-	375,000	-	300,000	-	-	48,783,494
2023	-	27,825,476	21,726,272	49,551,748	-	375,000	-	300,000	-	-	50,226,748
2024	-	27,715,136	23,323,165	51,038,301	-	375,000	-	300,000	-	-	51,713,301
2025	-	29,321,183	23,248,265	52,569,448	-	375,000	-	300,000	-	-	53,244,448
2026	-	31,954,676	22,191,854	54,146,530	-	375,000	-	300,000	-	-	54,821,530
2027	-	32,235,840	23,535,087	55,770,927	-	375,000	-	300,000	-	-	56,445,927
2028	-	33,205,029	24,239,026	57,444,055	-	375,000	-	300,000	-	-	58,119,055
2029	-	32,823,901	26,343,476	59,167,377	-	375,000	-	300,000	-	-	59,842,377
2030	-	34,269,179	26,673,220	60,942,399	-	375,000	-	300,000	-	-	61,617,399
2031	-	35,793,980	26,976,690	62,770,670	-	375,000	-	300,000	-	-	63,445,670
2032	-	38,102,423	26,551,367	64,653,790	-	375,000	-	300,000	-	-	65,328,790
2033	-	39,485,317	27,108,086	66,593,403	-	375,000	-	300,000	-	-	67,268,403
2034	-	30,989,776	37,601,433	68,591,209	-	375,000	-	300,000	-	-	69,266,209
2035	-	37,648,903	33,000,042	70,648,945	-	375,000	-	300,000	-	-	71,323,945
2036	-	43,741,859	29,026,551	72,768,410	-	375,000	-	300,000	-	-	73,443,410
2037	-	45,054,117	29,897,348	74,951,465	-	375,000	-	300,000	-	-	75,626,465
2038	-	44,718,155	32,481,851	77,200,006	-	375,000	-	300,000	-	-	77,875,006
2039	-	31,053,088	48,462,920	79,516,008	-	375,000	-	300,000	-	-	80,191,008
2040	-	47,347,790	34,553,696	81,901,486	-	375,000	-	300,000	-	-	82,576,486
2041	-	50,010,196	34,348,337	84,358,533	-	375,000	-	300,000	-	-	85,033,533
2042	-	50,252,591	36,636,695	86,889,286	-	375,000	-	300,000	-	-	87,564,286
2043	-	53,760,370	35,735,597	89,495,967	-	250,000	-	300,000	-	-	90,045,967
2044	-	47,277,508	44,903,340	92,180,848	-	250,000	-	300,000	-	-	92,730,848
2045	-	15,304,066	11,836,164	27,140,230	-	83,333	-	100,000	-	-	27,323,563
<b>Totals</b>	<b>450,000,002</b>	<b>1,066,796,532</b>	<b>826,264,297</b>	<b>2,343,060,831</b>	<b>3,706,832</b>	<b>68,786,347</b>	<b>25,640,156</b>	<b>9,400,000</b>	<b>150,000,000</b>	<b>50,030,884</b>	<b>2,650,625,050</b>

DI	-	-	826,264,297	826,264,297	-	726,689	-	9,400,000	-	-	836,390,986
DIH	-	-	-	-	61,208	700,911	1,213,956	-	-	15,884	1,991,959
DIOH	-	-	-	-	116,316	-	-	-	-	-	116,316
DIS	-	-	-	-	-	11,171,043	-	-	-	-	11,171,043
DS	-	-	-	-	173,952	20	-	-	-	15,000	188,972
FD21 (see note below)	-	-	-	-	614,120	6,654,397	-	-	-	-	7,268,517
FDM (see note below)	-	-	-	-	2,741,236	-	-	-	-	-	2,741,236
GMR	-	945,387,651	-	945,387,651	-	29,067,202	1,500,000	-	75,000,000	-	1,050,954,853
LF	257,500,000	121,408,881	-	378,908,881	-	18,370,000	6,676,200	-	75,000,000	50,000,000	528,955,081
NHAC	192,500,002	-	-	192,500,002	-	2,000,206	16,250,000	-	-	-	210,750,208
PKYI	-	-	-	-	-	95,879	-	-	-	-	95,879
<b>Totals</b>	<b>450,000,002</b>	<b>1,066,796,532</b>	<b>826,264,297</b>	<b>2,343,060,831</b>	<b>3,706,832</b>	<b>68,786,347</b>	<b>25,640,156</b>	<b>9,400,000</b>	<b>150,000,000</b>	<b>50,030,884</b>	<b>2,650,625,050</b>
Check Total	-	-	-	-	-	-	-	-	-	-	-

Fund	Description	Federal Authorization Date	Federal Appropriation Category Program Codes (Fund Codes FD21 & FDM)	Total Amount Authorized & Expended	Description of Work
PKYI	Tumpike funds	11/1/1989	3070	\$1,509,033	PD&E - Initial Contract Execution
FD21	FDM-Dodge Island Tunnel - Federal Demonstration Funds/Project Specific	4/14/1998	3090	\$147,147	Supplemental Agreement to Initial Contract
FDM	Federal Demonstration Project/Project Specific	5/30/2003		\$2,000,000	Consultant - Tunnel Specialist - Update Environmental
DS	State Funds	6/16/2003		\$62,169	Supplemental Agreement to Tunnel Specialist Contract
DIS	Strategic Intermodal System State Funds	6/15/2005		\$1,305,037	Consultant - Geotechnical Studies
GMR	Growth Management - Doc Stamps for SIS - State Funds			\$5,023,386	
DIH	In-House - State Funds			\$3,014,032	
DI	Strategic Intermodal System State Funds			\$8,037,418	
LF	Local Funds				

The table below summarizes previous Title 23, U.S.C. funding for this project:  
**Port of Miami Tunnel**  
**Federal Project Number:** 0010-801-R **State Project Numbers:** 251156-1-32-01, 251156-2-32-01  
**Source of Funds:** Federal Aid Highway Act of 1987, Section 149

**NOTE:** The Federal Demonstration Project funding under the FD21 and FDM fund codes shown above total to \$10,009,750. However, the same funds shown in the table to the right total to \$8,037,418. The difference consists of the required state match and minor amounts of non-participating costs.

Port of Miami Tunnel P3 Project - Phases which include Federal Aid Funds													
	FM Item Segment			FM Item Segment				FM Item Segment			FM Item Segment		
	Phase/ Sequence			Phase/ Sequence				Phase/ Sequence			Phase/ Sequence		
	FM# 251156 3, Ph/Seq 52 03			FM# 251156 1, Ph/Seq 31 01, 32 01 FM# 251156 3, Ph/Seq 31 01, 31 02, 32 01,02,03,04 FM# 251156 2, Ph/Seq 31 01 32 01,02				FM# 251156 3, Ph/Seq 61 01, 62 01			FM# 251156 3, Ph/Seq 52 02		
Fiscal Year	Milestone Payments (Capital costs)			P,D&E, Preliminary Engineering & Financial Consultants				Construction Engineering Inspection			GeotechnicalContingency Reserve		Total Federal Funds
	Federal Funds (Nat'l Hwy System) (AC mode)	State & Local Funds	Total	Federal Funds (Nat'l Hwy System) (AC mode)	Federal Demonstration Funds	State & Local Funds	Total	Federal Funds (Nat'l Hwy System) (AC mode)	State & Local Funds	Total	State & Local Funds	Total	
Pre 2008 Costs	-	-	-	-	9,759,924	22,832,210	32,592,134	-	-	-	-	-	9,759,924
2008	-	-	-	-	-	564,546	564,546	-	-	-	-	-	-
2009	-	-	-	-	-	1,401,700	1,401,700	-	-	-	-	-	-
2010	-	-	-	2,000,206	249,829	12,533,570	14,783,605	-	1,530,000	1,530,000	-	-	2,250,035
2011	-	60,000,000	60,000,000	-	-	5,517,778	5,517,778	2,750,000	5,896,200	8,646,200	75,000,000	75,000,000	2,750,000
2012	-	15,000,000	15,000,000	-	-	4,830,000	4,830,000	5,250,000	502,631	5,752,631	75,000,000	75,000,000	5,250,000
2013	25,000,001	-	25,000,001	-	-	1,364,158	1,364,158	5,500,000	620,825	6,120,825	-	-	30,500,001
2014	167,500,001	182,500,000	350,000,001	-	-	665,205	665,205	2,750,000	840,500	3,590,500	-	-	170,250,001
2015	-	-	-	-	-	388,000	388,000	-	-	-	-	-	-
2016	-	-	-	-	-	386,531	386,531	-	-	-	-	-	-
2017	-	-	-	-	-	392,279	392,279	-	-	-	-	-	-
2018	-	-	-	-	-	375,386	375,386	-	-	-	-	-	-
2019	-	-	-	-	-	375,000	375,000	-	-	-	-	-	-
2020	-	-	-	-	-	375,000	375,000	-	-	-	-	-	-
2021	-	-	-	-	-	375,000	375,000	-	-	-	-	-	-
2022	-	-	-	-	-	375,000	375,000	-	-	-	-	-	-
2023	-	-	-	-	-	375,000	375,000	-	-	-	-	-	-
2024	-	-	-	-	-	375,000	375,000	-	-	-	-	-	-
2025	-	-	-	-	-	375,000	375,000	-	-	-	-	-	-
2026	-	-	-	-	-	375,000	375,000	-	-	-	-	-	-
2027	-	-	-	-	-	375,000	375,000	-	-	-	-	-	-
2028	-	-	-	-	-	375,000	375,000	-	-	-	-	-	-
2029	-	-	-	-	-	375,000	375,000	-	-	-	-	-	-
2030	-	-	-	-	-	375,000	375,000	-	-	-	-	-	-
2031	-	-	-	-	-	375,000	375,000	-	-	-	-	-	-
2032	-	-	-	-	-	375,000	375,000	-	-	-	-	-	-
2033	-	-	-	-	-	375,000	375,000	-	-	-	-	-	-
2034	-	-	-	-	-	375,000	375,000	-	-	-	-	-	-
2035	-	-	-	-	-	375,000	375,000	-	-	-	-	-	-
2036	-	-	-	-	-	375,000	375,000	-	-	-	-	-	-
2037	-	-	-	-	-	375,000	375,000	-	-	-	-	-	-
2038	-	-	-	-	-	375,000	375,000	-	-	-	-	-	-
2039	-	-	-	-	-	375,000	375,000	-	-	-	-	-	-
2040	-	-	-	-	-	375,000	375,000	-	-	-	-	-	-
2041	-	-	-	-	-	375,000	375,000	-	-	-	-	-	-
2042	-	-	-	-	-	375,000	375,000	-	-	-	-	-	-
2043	-	-	-	-	-	250,000	250,000	-	-	-	-	-	-
2044	-	-	-	-	-	250,000	250,000	-	-	-	-	-	-
2045	-	-	-	-	-	83,333	83,333	-	-	-	-	-	-
<b>Totals</b>	<b>192,500,002</b>	<b>257,500,000</b>	<b>450,000,002</b>	<b>2,000,206</b>	<b>10,009,753</b>	<b>60,834,696</b>	<b>72,844,655</b>	<b>16,250,000</b>	<b>9,390,156</b>	<b>25,640,156</b>	<b>150,000,000</b>	<b>150,000,000</b>	<b>220,759,961</b>

**Summary of Federal Authorization Request for Federal Aid Project No. PMT1-001**

	Milestone Payments (Capital costs)	Capital portion (capex) of availability pmts	O & M (opex) portion of availability pmts	Total Concessionaire payments	P,D&E, Preliminary Engineering	Engineering & Financial Consultants	CEI	FDOT O & M Oversight	Geotechnical Contingency Reserve	Right of Way	TOTAL PROJECT COSTS
Nat'l Hwy System (AC mode)	192,500,002	-	-	192,500,002	-	2,000,206	16,250,000	-	-	-	210,750,208
State and Local Funds	257,500,000	1,066,796,532	826,264,297	2,150,560,829	-	37,651,010	9,390,156	9,400,000	150,000,000	50,029,877	2,407,031,872
Federal Demonstration Funds	-	-	-	-	249,829	-	-	-	-	-	249,829
<b>Total Federal Authorization Request</b>	<b>450,000,002</b>	<b>1,066,796,532</b>	<b>826,264,297</b>	<b>2,343,060,831</b>	<b>249,829</b>	<b>39,651,216</b>	<b>25,640,156</b>	<b>9,400,000</b>	<b>150,000,000</b>	<b>50,029,877</b>	<b>2,618,031,909</b>
Add phases not included in Fed. Auth. Request:											
Pre-2008 costs:											
Federal Demonstration Funds	-	-	-	-	9,759,924	-	-	-	-	-	9,759,924
State and Local Funds	-	-	-	-	22,832,210	-	-	-	-	1,007	22,833,217
<b>Total Project Costs</b>	<b>450,000,002</b>	<b>1,066,796,532</b>	<b>826,264,297</b>	<b>2,343,060,831</b>	<b>32,841,963</b>	<b>39,651,216</b>	<b>25,640,156</b>	<b>9,400,000</b>	<b>150,000,000</b>	<b>50,030,884</b>	<b>2,650,625,050</b>