

THE VILLAGE OF PALMETTO BAY



Traffic Data Collection & Analysis

By:



RICHARD GARCIA & ASSOCIATES, INC.

In Association with:



June 15, 2003

ROADWAY LINKS & ATR COUNT LOCATIONS

Link	ROADWAY			Count Location No.
	NAME	FROM	TO	
1	US 1	SW 128 St	SW 136 St	1
2		SW 136 St	SW 144 St	6
3		SW 144 St	SW 162 St	11
4		SW 152 St	SW 168 St	16
5		SW 168 St	SW 184 St	21
6	SW 136 ST	US 1	SW 82 Ave	2
7		SW 82 Ave	SW 77 Ave	3
8		SW 77 Ave	Old Cutler Rd.	4
9	SW 144 ST	US 1	SW 82 Ave	7
10		SW 82 Ave	SW 77 Ave	8
11		SW 77 Ave	Old Cutler Rd.	9
12	SW 162 ST	US 1	SW 82 Ave	12
13		SW 82 Ave	SW 77 Ave	13
14		SW 77 Ave	Old Cutler Rd.	14
15	SW 160 ST	US 1	SW 161 St	30
16	SW 164 ST	SW 87 Pl	SW 84 Ave	32
17	SW 168 ST	US 1	SW 87 Ave	31
18		SW 87 Ave	SW 82 Ave	17
19		SW 82 Ave	SW 77 Ave	18
20		SW 77 Ave	Old Cutler Rd.	19
21	SW 184 ST	US 1	SW 97 Ave	35
22		SW 97 Ave	SW 87 Ave	22
23		SW 87 Ave	Old Cutler Rd.	23
24	SW 82 AV	US 1/SW 158 LN	SW 163 St	n/a
25	SW 87 AV	SW 186 St	SW 174 St	36
26	SW 82 AV	SW 144 St	SW 152 St	38
27		SW 152 St	SW 168 St	37
28	SW 77 AV	SW 136 St	SW 144 St	26
29		SW 144 St	SW 152 St	27
30		SW 152 St	SW 168 St	28
31	Old Cutler Rd.	SW 136 St	SW 144 St	5
32		SW 144 St	SW 148 St	10
33		SW 148 St	SW 152 St	15
34		SW 152 St	SW 168 St	20
35		SW 168 St	SW 77 Ave	25
36		SW 77 Ave	SW 184 St	24

INTERSECTION TMC'S COUNT LOCATIONS

1	US 1	@	SW 162 St	
2	US 1	@	SW 160 St	
3	SW 82 AV	@	SW 148 St	
4	SW 82 AV	@	SW 152 St	34
5	SW 77 AV	@	SW 176 St	29

LOS WORKSHEET

EXISTING CONDITION												
Link	ROADWAY			Jurisdiction / Functional Classification	Configuration (No. of Lanes)	LOS Standard	DAILY			PEAK Hr (Two-way)		
	NAME	FROM	TO				AADT	LOS Threshold	LOS	K ₁₀₀ (%)	Peak Hr. Volume	LOS
	1	2	3	4	5	6	7	8	9	10	11	12
1	US 1	SW 128 St	SW 136 St	Class I	6	E	71,000	64,200	F	9.5	6,745	F
2		SW 136 St	SW 144 St	Class I	6	E	68,900	64,200	F	9.5	6,546	F
3		SW 144 St	SW 152 St	Class I	6	E	74,500	64,200	F	9.5	7,078	F
4		SW 152 St	SW 168 St	Class I	6	E	54,500	64,200	E	9.5	5,178	E
5		SW 168 St	SW 184 St	Class I	6	E	57,000	64,200	E	9.5	5,415	E
6	SW 136 ST	US 1	SW 82 Ave	Class III	2	D	12,500	14,600	D	9.5	1,188	D
7		SW 82 Ave	SW 77 Ave	Class III	2	D	9,500	14,600	D	9.5	803	D
8		SW 77 Ave	Old Cutler Rd.	Class III	2	D	8,300	14,600	C	9.5	789	C
9	SW 144 ST	US 1	SW 82 Ave	Class III	2	D	7,900	14,600	C	9.5	751	C
10		SW 82 Ave	SW 77 Ave	Class III	2	D	7,300	14,600	C	9.5	694	B
11		SW 77 Ave	Old Cutler Rd.	Class III	2	D	6,000	14,600	B	9.5	570	B

Notes: 1 Roadway Name
 2 Beginning of Link
 3 End of Link
 4 Functional Classification from FDOT QLOS HB
 5 Number of Through Lanes in both directions
 6 Level of Service Standard for this type of roadway (FDOT QLOS HB, Table 6-1)
 7 Link AADT Rounded Per AASHTO rounding standards (FDOT Project Traffic Forecasting HB 1.12)
 8 Volume threshold for LOS standard (For US1: Class I LOS E was estimated at 202% above LOS D)
 9 Link LOS (Level of Service)
 10 K value for 100th Hour (From FDOT Statewide Average, Table 3-3 QLOS HB)
 11 Peak Hour Design Volume (AADT * K * D)
 12 Two-way Peak Hour LOS

LOS WORKSHEET

EXISTING CONDITION												
Link	ROADWAY			Jurisdiction / Functional Classification	Configuration (No. of Lanes)	LOS Standard	DAILY			PEAK Hr (Two-way)		
	NAME	FROM	TO				AADT	LOS Threshold	LOS	K ₁₀₀ (%)	Peak Hr. Volume	LOS
	1	2	3	4	5	6	7	8	9	10	11	12
12	SW 152 ST	US 1	SW 82 Ave	Class III	2	D	10,500	14,800	D	9.5	998	D
13		SW 82 Ave	SW 77 Ave	Class III	2	D	12,000	14,800	D	9.5	1,140	D
14		SW 77 Ave	Old Cutler Rd.	Class III	2	D	10,000	14,800	D	9.5	950	D
15	SW 160 ST	US 1	SW 161 St	Class III	2	D	4,400	14,800	A	9.5	418	A
16	SW 164 ST	SW 87 Ct	SW 92 Ave	Class III	2	D	5,500	14,800	B	9.5	523	B
17	SW 168 ST	US 1	SW 87 Ave	Class III	2	D	7,700	14,800	C	9.5	732	C
18		SW 87 Ave	SW 82 Ave	Class III	2	D	12,500	14,800	D	9.5	1,168	D
19		SW 82 Ave	SW 77 Ave	Class III	2	D	7,900	14,800	C	9.5	751	C
20		SW 77 Ave	Old Cutler Rd.	Class III	2	D	5,600	14,800	B	9.5	532	B
21	SW 184 ST	US 1	SW 97 Ave	Class III	4	D	18,500	31,100	C	9.5	1,768	C
22		SW 97 Ave	SW 87 Ave	Class III	2	D	11,000	14,800	D	9.5	1,045	D
23		SW 87 Ave	Old Cutler Rd.	Class III	2	D	8,000	14,800	C	9.5	750	C

Notes: 1 Roadway Name
 2 Beginning of Link
 3 End of Link
 4 Functional Classification from FDOT Q/Los HB
 5 Number of Through Lanes in both directions
 6 Level of Service Standard for this type of roadway (FDOT Q/Los HB, Table 6-1)
 7 AADT from Column 15 of Link Volume AADT Estimate
 8 Volume threshold for LOS standard
 9 Link LOS (Level of Service)
 10 K value for 100th Hour (From FDOT Statewide Average, Table 3-3 Q/Los HB)
 11 Peak Hour Design Volume (AADT * K/D)
 12 Two-way Peak Hour LOS

LOS WORKSHEET

EXISTING CONDITION												
Link	ROADWAY			Jurisdiction / Functional Classification	Configuration (No. of Lanes)	LOS Standard	DAILY			PEAK Hr. (Two-way)		
	NAME	FROM	TO				AADT	LOS Threshold	LOS	K ₁₀₀ (%)	Peak Hr. Volume	LOS
	1	2	3	4	5	6	7	8	9	10	11	12
24	SW 92 AV	US1/SW 158 LN	SW 163 St	Class III	2	D	5,800	14,600	B	9.5	551	B
24	SW 87 AV	SW 184 St	SW 168 St	Class III	2	D	9,900	14,600	D	9.5	941	D
25	SW 82 AV	SW 144 St	SW 152 St	Class III	2	D	8,300	14,600	C	9.5	789	C
26		SW 152 St	SW 168 St	Class III	2	D	10,500	14,600	D	9.5	998	D
27	SW 77 AV	SW 136 St	SW 144 St	Class III	2	D	11,000	14,600	D	9.5	1,045	D
28		SW 144 St	SW 152 St	Class III	2	D	7,300	14,600	C	9.5	694	B
29		SW 158 St	SW 168 St	Class III	2	D	700	14,600	A	9.5	67	A
30	Old Cutler Rd.	SW 136 St	SW 144 St	Class III	2	D	13,000	14,600	F	9.5	1,710	F
31		SW 144 St	SW 148 St	Class III	2	D	10,000	14,600	F	9.5	1,805	F
32		SW 148 St	SW 152 St	Class III	2	D	21,000	14,600	F	9.5	1,995	F
33		SW 152 St	SW 168 St	Class III	2	D	21,000	14,600	F	9.5	1,995	F
34		SW 168 St	SW 77 Ave	Class III	2	D	17,000	14,600	F	9.5	1,615	F
35		SW 77 Ave	SW 184 St	Class III	2	D	15,500	14,600	E	9.5	1,473	E

Notes: 1 Roadway Name
 2 Beginning of Link
 3 End of Link
 4 Functional Classification from FDOT Q/LOS HB
 5 Number of Through Lanes in both directions
 6 Level of Service Standard for this type of roadway (FDOT Q/LOS HB, Table 5-1)
 7 AADT from Column 15 of Link Volume AADT Estimate
 8 Volume threshold for LOS standard
 9 Link LOS (Level of Service)
 10 K value for 100th Hour (From FDOT Statewide Average, Table 3-3 Q/LOS HB)
 11 Peak Hour Design Volume (AADT*K'D)
 12 Two-way Peak Hour LOS

LOS WORKSHEET

YEAR 2010 CONDITION												
Link	ROADWAY			Jurisdiction / Functional Classification	Configuration (No. of Lanes)	LOS Standard	DAILY			PEAK Hr. (Two-way)		
	NAME	FROM	TO				AADT	LOS Threshold	LOS	K ₁₀₀ (%)	Peak Hr. Volume	LOS
	1	2	3	4	5	6	7	8	9	10	11	12
1	US 1	SW 128 St	SW 136 St	Class I	6	E	73,000	64,200	F	9.5	6,935	F
2		SW 136 St	SW 144 St	Class I	6	E	72,000	64,200	F	9.5	6,840	F
3		SW 144 St	SW 152 St	Class I	8	E	78,000	64,200	F	9.5	7,410	F
4		SW 152 St	SW 168 St	Class I	6	E	58,000	64,200	E	9.5	5,610	E
5		SW 168 St	SW 184 St	Class I	8	E	60,500	64,200	E	9.5	5,748	E
6	SW 136 ST	US 1	SW 82 Ave	Class III	2	D	13,000	14,600	D	9.5	1,235	D
7		SW 82 Ave	SW 77 Ave	Class III	2	D	9,900	14,600	D	9.5	941	D
8		SW 77 Ave	Old Cutler Rd	Class III	2	D	8,700	14,600	C	9.5	827	C
9	SW 144 ST	US 1	SW 82 Ave	Class III	2	D	8,600	14,600	C	9.5	817	C
10		SW 82 Ave	SW 77 Ave	Class III	2	D	8,200	14,600	C	9.5	779	C
11		SW 77 Ave	Old Cutler Rd	Class III	2	D	6,600	14,600	B	9.5	627	B

Notes: 1 Roadway Name
 2 Beginning of Link
 3 End of Link
 4 Functional Classification from FDOT Q/LOS HB
 5 Number of Through Lanes in both directions
 6 Level of Service Standard for this type of roadway (FDOT Q/LOS HB, Table 6-1)
 7 Link AADT Rounded Per AASHTO rounding standards (FDOT Project Traffic Forecasting HB 1.12)
 8 Volume threshold for LOS standard (For US 1: Class I LOS E was estimated at 202% above LOS D)
 9 Link LOS (Level of Service)
 10 K value for 100th Hour (From FDOT Statewide Average, Table 3-3 Q/LOS HB)
 11 Peak Hour Design Volume (AADT * K * D)
 12 Two-way Peak Hour LOS

LOS WORKSHEET

YEAR 2010 CONDITION												
Link	ROADWAY			Jurisdiction / Functional Classification	Configuration (No. of Lanes)	LOS Standard	DAILY			PEAK Hr. (Two-way)		
	NAME	FROM	TO				AADT	LOS Threshold	LOS	K ₁₀₀ (%)	Peak Hr. Volume	LOS
	1	2	3	4	5	6	7	8	9	10	11	12
12	SW 152 ST	US 1	SW 82 Ave	Class III	2	D	12,000	14,600	D	9.5	1,140	D
13		SW 82 Ave	SW 77 Ave	Class III	2	D	13,500	14,600	D	9.5	1,283	D
14		SW 77 Ave	Old Cutler Rd.	Class III	2	D	11,500	14,600	D	9.5	1,093	D
15	SW 160 ST	US 1	SW 161 St	Class III	2	D	4,700	14,600	A	9.5	447	A
16	SW 164 ST	SW 87 Ct	SW 92 Ave	Class III	2	D	5,800	14,600	B	9.5	561	B
17	SW 168 ST	US 1	SW 87 Ave	Class III	2	D	9,000	14,600	C	9.5	855	C
18		SW 87 Ave	SW 82 Ave	Class III	2	D	15,000	14,600	E	9.5	1,425	E
19		SW 82 Ave	SW 77 Ave	Class III	2	D	9,000	14,600	C	9.5	855	C
20		SW 77 Ave	Old Cutler Rd.	Class III	2	D	6,700	14,600	B	9.5	637	B
21	SW 184 ST	US 1	SW 97 Ave	Class III	4	D	22,000	31,100	C	9.5	2,090	C
22		SW 97 Ave	SW 87 Ave	Class III	2	D	12,500	14,600	D	9.5	1,188	D
23		SW 87 Ave	Old Cutler Rd.	Class III	2	D	8,500	14,600	C	9.5	808	C

Notes: 1 Roadway Name

2 Beginning of Link

3 End of Link

4 Functional Classification from FDOT Q/Los HB

5 Number of Through Lanes in both directions

6 Level of Service Standard for this type of roadway (FDOT Q/Los HB, Table 5-1)

7 AADT from Column 15 of Link Volume AADT Estimate

8 Volume threshold for LOS standard

9 Link LOS (Level of Service)

10 K Value for 100th Hour (From FDOT Statewide Average, Table 3-3 Q/Los HB)

11 Peak Hour Design Volume (AADT*K/D)

12 Two-way Peak Hour LOS

LOS WORKSHEET

YEAR 2010 CONDITION												
Link	ROADWAY			Jurisdiction / Functional Classification	Configuration (No. of Lanes)	LOS Standard	DAILY			PEAK Hr (Two-way)		
	NAME	FROM	TO				AADT	LOS Threshold	LOS	K ₁₀₀ (%)	Peak Hr. Volume	LOS
	1	2	3	4	5	6	7	8	9	10	11	12
24	SW 87 AV	SW 184 St	SW 168 St	Class III	2	D	14,000	14,600	D	9.5	1,330	D
25	SW 82 AV	SW 144 St	SW 152 St	Class III	2	D	9,500	14,600	D	9.5	903	D
26		SW 152 St	SW 168 St	Class III	2	D	12,000	14,600	D	9.5	1,140	D
27	SW 77 AV	SW 136 St	SW 144 St	Class III	2	D	12,000	14,600	D	9.5	1,140	D
28		SW 144 St	SW 152 St	Class III	2	D	8,400	14,600	C	9.5	796	C
29		SW 168 St	SW 168 St	Class III	2	D	800	14,600	A	9.5	76	A
30	Old Cutler Rd.	SW 136 St	SW 144 St	Class III	2	D	19,000	14,600	F	9.5	1,805	F
31		SW 144 St	SW 148 St	Class III	2	D	20,000	14,600	F	9.5	1,900	F
32		SW 148 St	SW 152 St	Class III	2	D	22,000	14,600	F	9.5	2,090	F
33		SW 152 St	SW 168 St	Class III	2	D	23,500	14,600	F	9.5	2,233	F
34		SW 168 St	SW 77 Ave	Class III	2	D	18,500	14,600	F	9.5	1,758	F
35		SW 77 Ave	SW 184 St	Class III	2	D	17,500	14,600	F	9.5	1,663	F

Notes: 1 Roadway Name
 2 Beginning of Link
 3 End of Link
 4 Functional Classification from FDOT Q/LOS HB
 5 Number of Through Lanes in both directions
 6 Level of Service Standard for this type of roadway (FDOT Q/LOS HB, Table 6-1)
 7 AADT from Column 15 of Link Volume AADT Estimate
 8 Volume threshold for LOS standard
 9 Link LOS (Level of Service)
 10 K value for 100th Hour (From FDOT Statewide Average, Table 3-3 Q/LOS HB)
 11 Peak Hour Design Volume (AADT*K*D)
 12 Two-way Peak Hour LOS

LOS WORKSHEET

YEAR 2020 CONDITION												
Link	ROADWAY			Jurisdiction / Functional Classification	Configuration (No. of Lanes)	LOS Standard	DAILY			PEAK Hr. (Two-way)		
	NAME	FROM	TO				AADT	LOS Threshold	LOS	K ₁₀₀ (%)	Peak Hr. Volume	LOS
	1	2	3	4	5	6	7	8	9	10	11	12
1	US 1	SW 128 St	SW 136 St	Class I	6	E	79,000	64,200	F	9.5	7,505	F
2		SW 136 St	SW 144 St	Class I	6	E	79,500	64,200	F	9.5	7,553	F
3		SW 144 St	SW 152 St	Class I	6	E	66,000	64,200	F	9.5	8,170	F
4		SW 152 St	SW 168 St	Class I	6	E	85,500	64,200	F	9.5	8,223	F
5		SW 168 St	SW 184 St	Class I	6	E	68,000	64,200	F	9.5	6,480	F
6	SW 136 ST	US 1	SW 82 Ave	Class III	2	D	14,000	14,600	D	9.5	1,330	D
7		SW 82 Ave	SW 77 Ave	Class III	2	D	11,000	14,600	D	9.5	1,045	D
8		SW 77 Ave	Old Cutler Rd.	Class III	2	D	9,500	14,600	D	9.5	903	D
9	SW 144 ST	US 1	SW 82 Ave	Class III	2	D	10,000	14,600	D	9.5	950	D
10		SW 82 Ave	SW 77 Ave	Class III	2	D	10,000	14,600	D	9.5	950	D
11		SW 77 Ave	Old Cutler Rd.	Class III	2	D	7,800	14,600	C	9.5	741	C

Notes: 1 Roadway Name
 2 Beginning of Link
 3 End of Link
 4 Functional Classification from FDOT Q/Los HB
 5 Number of Through Lanes in both directions
 6 Level of Service Standard for this type of roadway (FDOT Q/Los HB, Table 6-1)
 7 Link AADT Rounded Per AASHTO rounding standards (FDOT Project Traffic Forecasting HB 1.12)
 8 Volume threshold for LOS standard (For US1, Class 1 LOS E was estimated at 202% above LOS D)
 9 Link LOS (Level of Service)
 10 K value for 100th Hour (From FDOT Statewide Average, Table 3-3 Q/Los HB)
 11 Peak Hour Design Volume (AADT*K*D)
 12 Two-way Peak Hour LOS

LOS WORKSHEET

YEAR 2020 CONDITION												
Link	ROADWAY			Jurisdiction / Functional Classification	Configuration (No. of Lanes)	LOS Standard	DAILY			PEAK Hr (Two-way)		
	NAME	FROM	TO				AADT	LOS Threshold	LOS	K ₁₀₀ (%)	Peak Hr. Volume	LOS
	1	2	3	4	5	6	7	8	9	10	11	12
12	SW 152 ST	US 1	SW 82 Ave	Class III	2	D	15,000	14,600	E	9.5	1,425	E
13		SW 82 Ave	SW 77 Ave	Class III	2	D	16,500	14,600	F	9.5	1,568	F
14		SW 77 Ave	Old Cutler Rd.	Class III	2	D	14,000	14,600	D	9.5	1,330	D
15	SW 160 ST	US 1	SW 161 St	Class III	2	D	5,300	14,600	A	9.5	504	A
16	SW 164 ST	SW 87 Ct	SW 92 Ave	Class III	2	D	6,600	14,600	B	9.5	627	B
17	SW 168 ST	US 1	SW 87 Ave	Class III	2	D	11,500	14,600	D	9.5	1,093	D
18		SW 87 Ave	SW 82 Ave	Class III	2	D	19,500	14,600	F	9.5	1,853	F
19		SW 82 Ave	SW 77 Ave	Class III	2	D	11,000	14,600	D	9.5	1,045	D
20		SW 77 Ave	Old Cutler Rd.	Class III	2	D	8,700	14,600	C	9.5	827	C
21	SW 184 ST	US 1	SW 97 Ave	Class III	4	D	28,000	31,100	C	9.5	2,680	C
22		SW 97 Ave	SW 87 Ave	Class III	2	D	15,000	14,600	E	9.5	1,425	E
23		SW 87 Ave	Old Cutler Rd.	Class III	2	D	9,500	14,600	D	9.5	903	D

Notes: 1 Roadway Name
2 Beginning of Link
3 End of Link
4 Functional Classification from FDOT Q/Los HB
5 Number of Through Lanes in both directions
6 Level of Service Standard for this type of roadway (FDOT Q/Los HB, Table 6-1)
7 AADT from Column 15 of Link Volume AADT Estimate
8 Volume threshold for LOS standard
9 Link LOS (Level of Service)
10 K value for 100th Hour (From FDOT Statewide Average, Table 3-3 Q/Los HB)
11 Peak Hour Design Volume (AADT * K₁₀₀)
12 Two-way Peak Hour LOS

LOS WORKSHEET

YEAR 2020 CONDITION												
Link	ROADWAY			Jurisdiction / Functional Classification	Configuration (No. of Lanes)	LOS Standard	DAILY			PEAK Hr. (Two-way)		
	NAME	FROM	TO				AADT	LOS Threshold	LOS	K ₁₀₀ (%)	Peak Hr. Volume	LOS
	1	2	3	4	5	6	7	8	9	10	11	12
24	SW 87 AV	SW 184 St	SW 168 St	Class III	2	D	21,000	14,600	F	9.5	1,995	F
25	SW 82 AV	SW 144 St	SW 152 St	Class III	2	D	12,000	14,600	D	9.5	1,140	D
26		SW 152 St	SW 168 St	Class III	2	D	15,000	14,600	E	9.5	1,425	E
27	SW 77 AV	SW 136 St	SW 144 St	Class III	2	D	15,000	14,600	E	9.5	1,425	E
28		SW 144 St	SW 152 St	Class III	2	D	10,500	14,600	D	9.5	998	D
29		SW 156 St	SW 168 St	Class III	2	D	1,000	14,600	A	9.5	95	A
30	Old Cutler Rd.	SW 138 St	SW 144 St	Class III	2	D	21,000	14,600	F	9.5	1,995	F
31		SW 144 St	SW 148 St	Class III	2	D	22,000	14,600	F	9.5	2,090	F
32		SW 148 St	SW 152 St	Class III	2	D	24,000	14,600	F	9.5	2,280	F
33		SW 152 St	SW 168 St	Class III	2	D	28,000	14,600	F	9.5	2,660	F
34		SW 168 St	SW 77 Ave	Class III	2	D	22,000	14,600	F	9.5	2,090	F
35		SW 77 Ave	SW 184 St	Class III	2	D	21,000	14,600	F	9.5	1,995	F

Notes: 1 Roadway Name
 2 Beginning of Link
 3 End of Link
 4 Functional Classification from FDOT Q/LCS HB
 5 Number of Through Lanes in both directions
 6 Level of Service Standard for this type of roadway (FDOT Q/LCS HB, Table 6-1)
 7 AADT from Column 15 of Link Volume AADT Estimate
 8 Volume threshold for LOS standard
 9 Link LOS (Level of Service)
 10 K value for 100th Hour (From FDOT Statewide Average, Table 3-3 Q/LCS HB)
 11 Peak Hour Design Volume (AADT/K₁₀₀)
 12 Two-way Peak Hour LOS

LINK VOLUME AADT ESTIMATE

Link	ROADWAY			Source	Date From	Date To	SF	ACF	DIR	AD7			ADT			AVE ADT	AADT Calculation	Rounded AADT
	NAME	FROM	TO							AM COUNT	PM COUNT	DAILY COUNT	AM COUNT	PM COUNT	DAILY COUNT			
EXISTING CONDITION (Seasonally Adjusted)																		
	1	2	3	4	5	6	7	8	9	10	11	12	10	11	12	13	14	15
1	US 1	SW 128 St	SW 136 St	RGA	3/2/04	3/31/04	0.98	0.98	NB	18587	20119	38706	18645	20087	39342	39024	37472	71,000
									SB	10414	24678	35090	10596	24548	35144	35117	33725	
									LINK	28001	44755	73796	29241	45245	74496	74141	71205	
2		SW 136 St	SW 144 St	RGA	3/2/04	3/31/04	0.98	0.98	NB	17926	18957	36883	17878	19898	37574	37229	35754	68,900
									SB	10152	24187	34339	10270	24353	34623	34481	33116	
									LINK	28078	43144	71222	28246	43951	72197	71710	68870	
3		SW 144 St	SW 152 St	RGA	3/2/04	3/31/04	0.98	0.98	NB	18662	20471	39133	18716	21112	39828	39481	37917	74,500
									SB	10875	25709	37581	11138	27005	38143	37862	36263	
									LINK	29835	47172	76714	29854	48117	77971	77343	74280	
4		SW 152 St	SW 168 St	RGA	3/2/04	3/31/04	0.98	0.98	NB	8991	20068	29059	8977	20312	29289	29174	28019	54,600
									SB	13218	15007	28225	13090	13973	27033	27829	26535	
									LINK	22209	35075	57284	22037	34285	56322	56803	54554	
5		SW 168 St	SW 184 St	RGA	3/2/04	3/31/04	0.98	0.98	NB	13217	16306	29523	13191	16956	30147	29835	28564	57,000
									SB	9478	20193	29671	8977	20247	29224	29448	28281	
									LINK	22695	36489	58184	22188	37203	59371	59283	56835	
6	SW 136 ST	US 1	SW 62 Ave	RGA	3/2/04	3/31/04	0.98	0.99	WB	2210	4609	6819	2105	4700	6805	6812	6609	12,500
									EB	1919	4194	6104	1892	4570	6462	6293	6086	
									LINK	4129	8803	12923	3997	9270	13267	13095	12705	
7		SW 82 Ave	SW 77 Ave	RGA	3/2/04	3/31/04	0.98	0.99	WB	1825	3627	5452	1631	3774	5405	5279	5121	9,500
									EB	1535	2797	4382	1533	2971	4504	4468	4335	
									LINK	3210	6424	9834	3114	6745	9859	9747	9456	
8		SW 77 Ave	Old Cutler Rd.	RGA	3/2/04	3/31/04	0.98	0.99	WB	1364	3427	4791	1311	3510	4821	4806	4663	8,300
									EB	1587	2103	3670	1556	2247	3803	3737	3525	
									LINK	2951	5530	8461	2867	5757	8624	8543	8288	
9	SW 144 ST	US 1	SW 82 Ave	RGA	3/2/04	3/31/04	0.98	0.99	WB	1341	2879	4220	1368	2947	4333	4277	4149	7,900
									EB	1692	2389	3921	1527	2057	3584	3580	3772	
									LINK	2843	5268	8111	2913	5304	8217	8164	7921	
10		SW 62 Ave	SW 77 Ave	RGA	3/2/04	3/31/04	0.98	0.99	WB	1136	2539	3677	1236	2649	3954	3781	3568	7,300
									EB	1692	1976	3668	1691	2054	3745	3707	3596	
									LINK	2830	4915	7346	2927	4762	7629	7487	7264	
11		SW 77 Ave	Old Cutler Rd.	RGA	3/2/04	3/31/04	0.98	0.99	WB	1111	1923	3034	1171	1975	3146	3030	2868	8,000
									EB	1328	1878	3208	1418	1789	3187	3087	3004	
									LINK	2439	3601	6040	2589	3744	6333	6187	6002	

- Notes: 1 Roadway Name
2 Beginning of Link
3 End of Link
4 Source of Data: RGA/Rising Garcia & Associates, Inc.
5 Beginning of data count
6 Ending of data count
7 Season Factor obtained from 2002 Florida Traffic Information CD, Miami-Dade South Category 8701
8 Area Correction Factor obtained from 2002 Florida Traffic Information CD, 8701 (Miami-Dade Area), 8708 (SR 520 DDOE HWY)
9 Link Direction
10, 11 Raw Data
12 Daily Count=AM Count + PM Count (10+11)
13 Average of Daily Count (ADT)
14 AADT Calculation=Average ADT*SF*ACF
15 Link AADT Rounded Per AASHTO rounding rules (2300 Project Traffic Forecasting H6.1.12)

LINK VOLUME AADT ESTIMATE

Link	ROADWAY			Source	Date From	Date To	SF	ACF	DIR	ADT			ADT			AVE ADT	AADT Calculation	Rounded AADT
	NAME	FROM	TO							AM COUNT	PM COUNT	DAILY COUNT	AM COUNT	PM COUNT	DAILY COUNT			
	EXISTING CONDITION (Seasonally Adjusted)																	
	1	2	3	4	5	6	7	8	9	10	11	12	10	11	12	13	14	15
12	SW 152 ST	US 1	SW 82 Ave	RGA	3/2/04	3/30/04	0.98	0.99	WB	redo	4078	4078	2666	3237	5903	4891	4842	10,500
									EB	2815	3564	6179	1950	3900	6050	6015	5335	
									LINK	2815	7542	10267	4816	7137	11763	11605	10977	
									WB	1659	4609	6268	1744	4427	6171	6220	5634	
13	SW 82 Ave	SW 77 Ave	RGA	3/2/04	3/30/04	0.98	0.99	EB	2828	3324	6162	3278	3237	6516	6339	6160	12,000	
								LINK	4487	7943	12430	6022	7664	12688	12658	12184		
								WB	1879	3498	5185	2120	3389	5509	6337	5179		
								EB	1939	3283	5228	2027	3091	6118	5173	5019		
14	SW 77 Ave	Old Cutler Rd.	RGA	3/2/04	3/30/04	0.98	0.99	LINK	5618	8775	10393	4147	8480	19627	10819	10197	10,200	
								WB	922	1112	2034	911	1101	2012	2023	1983		
								EB	787	1593	2470	818	1695	2513	2492	2442		
								LINK	1769	2791	4564	1729	2796	4525	4315	4425		
15	SW 160 ST	US 1	SW 101 St	RGA	4/7/04	4/8/04	0.93	0.99	WB	666	1400	2066	867	1453	2120	2023	2041	5,600
									EB	1669	1770	3450	1718	1964	3679	3692	3489	
									LINK	2346	3176	5516	2382	3407	5790	5663	5541	
									WB	1466	2878	4064	1518	2858	4176	4120	4038	
17	SW 188 ST	US 1	SW 97 Ave	RGA	4/7/04	4/8/04	0.93	0.99	EB	1634	2165	3899	1525	2209	3737	3718	3644	7,700
									LINK	3020	4743	7763	3046	4887	7913	7838	7682	
									WB	2008	5094	7102	1920	5384	7304	7203	6968	
									EB	2070	2785	5755	2944	3008	5952	5864	5679	
18	SW 87 Ave	SW 82 Ave	RGA	3/2/04	3/30/04	0.98	0.99	LINK	4978	7879	12867	4864	8382	13246	13067	12667	12,500	
								WB	1368	2381	3749	1375	2763	4138	3964	3898		
								EB	1731	2351	4082	1721	2678	4300	4191	4068		
								LINK	3119	4732	7881	3096	6343	8438	8148	7902		
19	SW 82 Ave	SW 77 Ave	RGA	3/2/04	3/30/04	0.98	0.99	WB	2121	1001	3122	1658	910	2765	2945	2857	7,900	
								EB	1879	1256	2935	1503	1226	2728	2632	2747		
								LINK	3800	2257	6057	3361	2135	5498	5777	5604		
								WB	3709	6061	9070	3819	5893	9712	9591	9284		
21	SW 184 ST	US 1	SW 97 Ave	RGA	4/7/04	4/8/04	0.93	0.99	EB	3105	8297	9402	3109	6323	9432	9417	9220	13,500
									LINK	6814	11658	18472	6928	12218	19144	18808	18434	
									WB	2141	4012	6153	2182	4117	6299	6226	6040	
									EB	1820	3410	5240	2940	3517	6457	6349	6189	
22	SW 97 Ave	SW 87 Ave	RGA	3/2/04	3/30/04	0.98	0.99	LINK	3971	7422	11393	4122	7634	11758	11575	11230	11,000	
								WB	1575	2718	4293	1369	2883	4272	4283	4153		
								EB	1819	2261	3880	1517	2490	4007	3944	3826		
								LINK	3194	4979	8173	2908	5373	8279	8226	7981		
23	SW 87 Ave	Old Cutler Rd.	RGA	3/2/04	3/30/04	0.98	0.99										8,000	

- Notes: 1 Roadway Name
2 Beginning of Link
3 End of Link
4 Source of Data: RGA/Richard Garcia & Associates, Inc.
5 Beginning of data count
6 Ending of data count
7 Season Factor obtained from 2002 Florida Traffic Information CD, Miami-Dade South Category 8101
8 Auto Correction Factor obtained from 2002 Florida Traffic Information CD, 8101 (Vermont Ave), 8101 (SW 150 DDB HWY)
9 Link Direction
10, 11 Raw Data
12 Daily Count (AM Count + PM Count) (10+11)
13 Average of Daily Count (ADT)
14 AADT Calculation (Average ADT) * ACF
15 Link AADT Rounded Per AASHTO rounding standards (FDOT Project Traffic Forecasting WB 1.1.2)

LINK VOLUME AADT ESTIMATE

Link	ROADWAY			Source	Date From	Date To	SP	ACF	DIR	ADT			ADT			AVE ADT	AADT Calculation	Rounded AADT
	NAME	FROM	TO							AM COUNT	PM COUNT	DAILY COUNT	AM COUNT	PM COUNT	DAILY COUNT			
EXISTING CONDITION (Seasonally Adjusted)																		
1	2	3	4	5	6	7	8	9	10	11	12	10	11	12	13	14	15	
24	SW 92 AV	US 158 LJ	SW 183 SJ	RCA	4/20/04	4/20/04	1.00	0.99	SB	1647	1620	3167	1543	1634	3177	3172	3140	
									WB	784	1936	2720	821	1868	2689	2694	2662	
									LINK	2331	3556	5887	2364	3502	5864	5866	5807	5,300
25	SW 97 AV	SW 186 SJ	SW 174 SJ	RCA	4/20/04	4/20/04	0.99	0.99	SB	1381	1938	3319	1150	2244	3394	3367	3286	
									LNK	3859	5624	9483	4484	6191	10565	10040	9879	9,900
									KG	2179	1731	3909	2154	1780	3929	3217	2933	
26	SW 92 AV	SW 144 SJ	SW 162 SJ	RCA	4/20/04	4/20/04	0.99	0.99	SB	1104	3470	4574	1163	3287	4452	4513	4423	
									LNK	3243	5251	8493	3329	5047	8376	8430	8282	8,300
									NE	2023	2282	4305	2055	2257	4322	4304	4306	
27	SW 152 St	SW 168 St	RCA	4/20/04	4/20/04	0.99	0.99	SB	1452	4161	5613	1426	4258	5716	5621	5528		
								LNK	4027	6423	10450	4093	6545	10538	10544	10334	10,500	
								NB	2764	2242	5006	2751	2383	5145	6078	4926		
28	SW 77 AV	SW 130 St	SW 144 St	RCA	3/20/04	3/20/04	0.99	0.99	SB	1241	4745	5986	1187	4919	6116	6051	5871	
									LNK	4005	6987	10992	3978	7282	11205	11129	10797	11,000
									NB	2247	1694	3941	1459	1624	2833	3452	3359	
29	SW 144 St	SW 182 St	RCA	3/20/04	3/20/04	0.99	0.99	SB	2328	1576	4004	2367	1716	4083	4044	3923		
								LNK	4575	3370	7945	3826	3340	7966	7596	7282	7,300	
								NB	104	231	335	109	263	394	368	354		
30	SW 152 St	SW 186 St	RCA	3/20/04	3/20/04	0.99	0.99	SB	166	234	399	137	221	358	374	362		
								LNK	279	465	754	246	406	732	738	716	700	
								NB	6341	3374	9216	5354	4563	9427	9321	9043		
31	Old Cudler Rd.	SW 136 St	SW 144 St	RCA	3/20/04	3/20/04	0.99	0.99	SB	1921	7267	9188	1695	7636	9522	9345	9067	
									LNK	7262	11121	18383	7250	11689	18949	18956	18410	18,000
									NB	1423	3352	4779	6472	4203	9676	9527	9243	
32	SW 144 St	SW 148 St	RCA	3/20/04	3/20/04	0.99	0.99	SB	2307	7651	9958	2796	7730	10546	10222	9917		
								LNK	7730	11507	19237	8268	11993	20251	19749	19160	19,000	
								NB	5891	3342	9764	6602	4242	10844	9542	9116		
33	SW 148 St	SW 152 St	RCA	3/20/04	3/20/04	0.99	0.99	SB	3326	2453	5789	4089	3456	7544	11607	11348		
								LNK	9220	11392	20613	9691	13488	22949	21460	20762	21,000	
								NB	5891	3342	9764	6602	4242	10844	9542	9116		
34	SW 152 St	SW 168 St	RCA	4/20/04	4/20/04	0.99	0.99	SB	3326	2453	5789	4089	3456	7544	11607	11348		
								LNK	9220	11392	20613	9691	13488	22949	21460	20762	21,000	
								NB	5891	3342	9764	6602	4242	10844	9542	9116		
35	SW 168 St	SW 77 Ave	RCA	4/20/04	4/20/04	0.99	0.99	SB	4485	4213	8698	6191	3284	9475	9137	8955		
								LNK	8541	9773	18314	3282	8579	11671	17103	16762	17,000	
								NB	4503	3021	7524	4519	3794	7743	7643	7496		
36	SW 77 Ave	SW 184 St	RCA	4/20/04	4/20/04	0.99	0.99	SB	2087	6958	9065	2254	5976	8240	8193	8000		
								LNK	9079	15609	6583	9070	15953	15811	15496	15,500		

- Notes: 1 Roadway Name
2 Beginning of Link
3 End of Link
4 Source of Data: RCA-Richard Gortz & Associates, Inc.
5 Beginning of data count
6 Ending of data count
7 Season Factor obtained from 2002 Florida Traffic Information CD, Miami-Dade South Category 8701
8 Angle Correction Factor obtained from 2002 Florida Traffic Information CD, 8701 (Miami-Dade Rural), 8708 (SR 1-90/2004 HWY)
9 Link Direction
10 11 Time Date
12 Daily Count (AM Count + PM Count) (10+11)
13 Average of Daily Count (ADT)
14 AADT Calculation: Average ADT * 365
15 Link AADT Rounded Per AASHTO rounding standards (DOT Project Traffic Engineering 1.12)

LEVEL OF SERVICE TABLE

CLASSIFICATION	TYPE	STATE TWO-WAY ARTERIALS Q/LOS									
		A		B		C		D		E	
		AADT	PEAK HOUR	AADT	PEAK HOUR	AADT	PEAK HOUR	AADT	PEAK HOUR	AADT	PEAK HOUR
CLASS I	2LU			4,200	400	13,800	1,310	16,400	1,560	16,990	1,610
	4LD	4,800	460	29,300	2,780	34,700	3,300	35,700	3,390	42,840	4,068
	6LD	7,300	700	44,700	4,240	52,100	4,950	53,500	5,080	64,280	6,096
	8LD	9,400	890	58,000	5,510	68,100	6,280	67,800	6,440	81,360	7,728
CLASS II	2LU			1,900	180	11,200	1,070	16,400	1,460	16,300	1,560
	4LD			4,100	390	26,000	2,470	32,700	3,110	34,600	3,270
	6LD			6,500	620	40,300	3,830	49,200	4,680	51,800	4,920
	8LD			8,500	800	53,300	5,060	63,800	6,060	67,000	6,360
CLASS III	2LU					5,300	500	12,600	1,200	15,900	1,470
	4LD					12,400	1,180	28,900	2,750	32,900	3,120
	6LD					19,500	1,850	44,700	4,240	49,300	4,690
	8LD					25,800	2,450	58,700	5,580	63,800	6,060
CLASS IV	2LU					5,200	490	13,700	1,310	15,000	1,420
	4LD					12,300	1,170	30,300	2,880	31,700	3,010
	6LD					19,100	1,810	45,800	4,350	47,600	4,520
	8LD					25,900	2,460	59,900	5,690	62,200	5,910
	TYPE	NON-STATE ROADWAYS Q/LOS									
		A		B		C		D		E	
		AADT	PEAK HOUR	AADT	PEAK HOUR	AADT	PEAK HOUR	AADT	PEAK HOUR	AADT	PEAK HOUR
	2LU	5,450	522	7,280	696	9,100	870	14,600	1,390	15,600	1,480
	4LD	12,840	1,218	17,120	1,624	21,400	2,030	31,100	2,950	32,900	3,120
	6LD	20,040	1,962	26,720	2,536	33,400	3,170	46,800	4,460	49,300	4,690

NOTES: Blank cells threshold is not available. Bold values are calculated as indicated below.

LOS E for Class 1 was calculated as 20 % greater than LOS D. This is easily obtained by the advanced signal timing currently in use.

Non-State Roadways LOS A and B were determined by reducing LOS C by 20% and 40% respectively.

Palmetto Bay Traffic Projections

Link	Street	From	To	Direction	1999 model	2025 model	Annual Growth rate	Percent growth	2004 counts	Projection	YEAR 2010 x MOCF (9.46)	Rounded AADT	Projection	YEAR 2020 x MOCF (9.88)	Rounded AADT
1	US 1	SW 122 St	SW 136 St	NB					37454	35250			42243		
				SB					33781	35370			36067		
2	SW 136 St	SW 144 St	SW 152 St	Link	62286	62741	417.86	0.0073991893	71205	74519	73122	73000	80310	78704	78000
				SB					36019	38073			42286		
3	SW 144 St	SW 152 St	SW 160 St	Link	47830	60004	520.56	0.410891609	32851	34089	71903	72000	36376	70555	71600
				NB					68870	73371			86872		
4	SW 152 St	SW 160 St	SW 168 St	Link	61807	69136	561.16	0.011281263	37883	40442	77733	76300	44789	85911	86000
				SB					35307	38306			42055		
5	SW 168 St	SW 184 St	SW 192 St	Link	73667	73667	762.46	0.013958444	74280	79289	57400	58000	87664	65400	65600
				NB					27832	30271			34170		
6	SW 192 St	SW 200 St	SW 208 St	Link	54020	54020	560.00	0.013575851	26622	28382	60341	60500	22506	67311	68000
				SB					54554	58129			66738		
7	SW 208 St	SW 216 St	SW 224 St	Link	38000	52357	530.68	0.013575851	28639	30602			34859		
				SB					28287	30602			34443		
8	SW 224 St	SW 232 St	SW 240 St	Link	14878	17433	102.4	0.008882183	16008	16662	12969	13000	14106	13076	14000
				WB					8100	8362			7335		
9	SW 240 St	SW 248 St	SW 256 St	Link	7137	9118	76.82	0.011057887	12709	13234	9882	9960	11129	10700	11000
				WB					5116	5455			6021		
10	SW 256 St	SW 264 St	SW 272 St	Link	10300	10635	82.3	0.011068427	4940	4975	6652	6700	5109	5561	5500
				WB					3822	3862			4263		
11	SW 272 St	SW 280 St	SW 288 St	Link	8188	13148	108.44	0.017244232	8295	8406	8038	8200	9758	10100	10000
				WB					4161	4161			5295		
12	SW 288 St	SW 296 St	SW 304 St	Link	7210	11202	188.96	0.025199348	7921	8245			4811	9004	9000
				WB					3068	3068			3008		
13	SW 304 St	SW 312 St	SW 320 St	Link	2887	3865	122.82	0.020679866	2887	3007	6618	6600	5007	7547	7500
				WB					3007	3504			4012		

Link	Street	From	To	Direction	1999 model	2025 model	Annual Growth rate	Percent growth	2004 counts	Projection	k MOCF (0.85)	Rounded AADT	Projection	k MOCF (0.85)	Rounded AADT
12	SW 152 St	US 1	SW 62 Ave	WB					4837	6831			7625		
				EB					6840	6831			6480		
13	SW 62 Ave	SW 77 Ave		LNB	12559	23466	381.58	0.02627621	10677	12488	12239	17000	15607	15197	15000
				WB					6031	6816			6343		
14	SW 77 Ave	Old Cutler		EB	12261	19789	289.96	0.024424721	6153	7685	13699	13500	16945	16607	16500
				LNB					12164	13970			7232		
15	SW 150 St	US 1	SW 86 Ave	WB	11732	18894	290.46	0.024735932	5017	6762	11478	11500	7004	12482	14000
				LNB					10197	11772			14227		
16	SW 154 St	SW 87 Ct	SW 82 Ave	WB			110.76	0.013712012	1932	2146			2417		
				EB					2143	2641	4642	4700	2878	5288	5300
17	SW 168 St	US 1	SW 87 Ave	LNB					1425	4788			5296		
				WB					2052	2219			2300		
18	SW 87 Ave	SW 82 Ave		LNB	9705	17308	306.92	0.031624906	3401	3778	8857	9000	4297	8522	8500
				WB					5641	6667			8752		
19	SW 82 Ave	SW 77 Ave		EB	13529	25260	489.28	0.036463331	4033	4796			6074		
				LNB					3646	4341			5496		
20	SW 77 Ave	Old Cutler		WB					7682	8140			11688		
				EB					6880	8597			11051		
21	SW 194 St	US 1	SW 97 Ave	LNB					5087	5932	15130	15000	9006		
				WB					10067	16438			20957	18856	18500
22	SW 87 Ave	Old Cutler		EB	7387	12817	216.2	0.02777869	3822	4471			3538		
				LNB					4070	4748	9035	9000	5079	11164	11000
23	SW 87 Ave	Old Cutler		WB					7902	8219			4551		
				LNB					2858	3483			4373		
24	SW 87 Ave	Old Cutler		WB	5365	10312	186.28	0.0327027877	2748	3556	6712	6700	8624	8716	8700
				LNB					6904	8949			14376		
25	SW 87 Ave	Old Cutler		WB	16418	30859	577.64	0.035101183	9189	11540			14434		
				LNB					9235	11185	21879	22000	28019	28534	28000
26	SW 87 Ave	Old Cutler		WB					18434	22225			3316		
				LNB					6042	6895			7341		
27	SW 87 Ave	Old Cutler		WB	11853	18228	278.80	0.025328221	5186	5821	12563	12500	15458	15148	15000
				LNB					11230	12815			5670		
28	SW 87 Ave	Old Cutler		WB					4158	4500			4562		
				LNB	8077	10846	110.76	0.013712012	3955	4157	8455	8500	9732	9537	9500

Link	Street	From	To	Direction	1998 model	2025 model	Annual Growth rate	Percent growth	2024 counts	Projection	x MOCF (0.45)	Rounded AADT	Projection	x MOCF (0.85)	Rounded AADT
24	SW 27 Ave	SW 134 St	SW 158 St	NB					669	8418			11133		
				SB					3290	4792			7057		
				Link	10706	29891	766.2	0.071567345	9679	14121	13339	14000	21181	23767	21000
25	SW 82 Ave	SW 144 St	SW 152 St	NB					3642	4628			5668		
				SB					2450	3200			6571		
				Link	9138	15820	271.35	0.028792277	3262	8754	8640	8000	12188	11945	12000
26	SW 77 Ave	SW 132 St	SW 150 St	NB					4865	5666			7106		
				SB					5628	6571			8175		
				Link	11459	20090	342.84	0.029918841	10594	12119	11845	12000	15281	14975	15000
27	SW 77 Ave	SW 136 St	SW 144 St	VC					4923	5664			6986		
				SB					5676	6757			8229		
				Link	12636	20679	321.72	0.025653838	18787	12421	12172	12000	15177	14324	15000
28	SW 144 St	SW 152 St	SW 158 St	NB					3351	3954			4625		
				SB					3929	4520			5724		
				Link	12681	21763	163.28	0.028647383	7282	8534	8363	8400	10620	10407	10500
29	SW 156 St	SW 168 St	SW 176 St	NB					354	415			516		
				SB					562	623			724		
				Link					716	829	822	800	1044	1023	1000
30	Old Oxbow Rd	SW 128 St	SW 144 St	NB					8527	2700			18806		
				SB					8073	9759			18848		
				Link	21233	27753	760	0.012235367	18118	19439	19061	19000	21655	24222	21000
31	SW 144 St	SW 148 St	SW 152 St	NB					9234	10664			12941		
				SB					8825	10600			11726		
				Link	21047	27916	236.72	0.011342204	18160	28864	20055	20000	22837	22184	22000
32	SW 148 St	SW 152 St	SW 156 St	NB					8425	10646			11112		
				SB					11897	12130			13418		
				Link	21047	27915	236.72	0.011342204	20762	22175	21731	22000	24630	24039	24000
33	SW 152 St	SW 156 St	SW 160 St	NB					8082	10324			12385		
				SB					11892	13519			16231		
				Link	22853	35860	501.66	0.022681363	20974	23843	23367	23500	25625	28653	28000
34	SW 160 St	SW 164 St	SW 168 St	NB					8811	10100			12023		
				SB					7811	8816			10492		
				Link	18258	28096	382.37	0.024528116	16762	18500	18541	18500	22516	22958	23000
35	SW 77 Ave	SW 164 St	SW 168 St	NB					1526	8580			10416		
				SB					7596	9162			11104		
				Link	18159	23189	441.2	0.024296490	12496	17755	17600	17500	21520	21090	21000

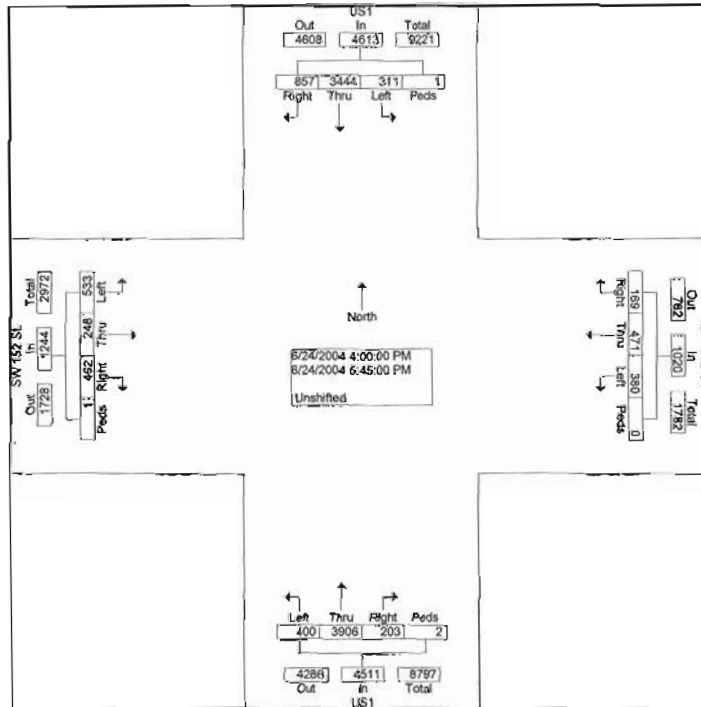
Richard Garcia & Associates, Inc.
2468 SW 8th Street
Miami, Florida 33135
(305) 595-7505

US1 & SW 152 Street

File Name : US1&SW-1
Site Code : 00000000
Start Date : 6/24/2004
Page No : 1

Groups Printed- Unshifted

Start Time	US1 From North					SW 152 St From East					US1 From South					SW 152 St From West					InL Total
	Rig ht	Thru	Left	Ped s	App. Total	Rig ht	Thru	Left	Ped s	App. Total	Rig ht	Thru	Left	Ped s	App. Total	Rig ht	Thru	Left	Ped s	App. Total	
Factor	1.0	1.0	1.0	1.0		1.0	1.0	1.0	1.0		1.0	1.0	1.0	1.0		1.0	1.0	1.0	1.0		
04:00 PM	107	421	37	0	565	15	65	59	0	139	28	501	51	0	580	55	34	86	0	175	1458
04:15 PM	97	402	43	0	542	20	47	39	0	106	22	511	35	1	569	52	28	51	0	129	1348
04:30 PM	123	458	39	0	620	24	72	45	0	141	28	498	81	0	587	67	44	71	0	182	1530
04:45 PM	118	463	48	0	627	22	62	51	0	135	23	532	55	0	610	59	33	66	1	159	1531
Total	445	174	165	0	2354	81	246	194	0	521	101	204	202	1	2346	233	137	274	1	845	5868
05:00 PM	111	435	33	0	579	28	58	49	0	133	28	493	47	1	567	61	28	70	0	159	1438
05:15 PM	101	408	37	1	547	19	63	44	0	126	19	489	52	0	580	66	25	67	0	158	1391
05:30 PM	97	421	41	0	559	23	55	52	0	130	30	423	55	0	508	52	30	62	0	144	1341
05:45 PM	103	436	35	0	574	20	49	41	0	110	27	459	44	0	530	50	28	60	0	138	1352
Total	412	170	146	1	2259	88	225	186	0	499	102	186	198	1	2165	229	111	259	0	599	5522
Grand Total	857	344	311	1	4613	169	471	380	0	1020	203	390	400	2	4511	462	248	533	1	1244	11388
Approch %	18.6	74.7	6.7	0.0		16.6	46.2	37.3	0.0		4.5	86.6	8.9	0.0		37.1	19.9	42.8	0.1		
Total %	7.6	30.2	2.7	0.0	40.5	1.5	4.1	3.3	0.0	9.0	1.8	34.3	3.5	0.0	39.6	4.1	2.2	4.7	0.0	10.9	

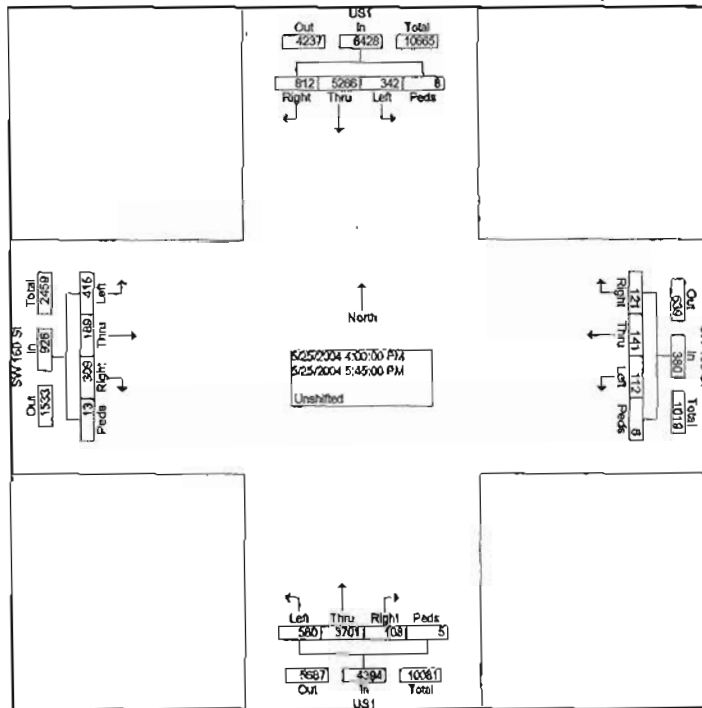


Richard Garcia & Associates, Inc.
2468 SW 8th Street
Miami, Florida 33135
(305) 595-7505

File Name : US1_160_merged
Site Code : 00000000
Start Date : 5/25/2004
Page No : 1

Groups Printed- Unshifted

Start Time	US1 From North					SW 160 St From East					US1 From South					SW 160 St From West					InL Total
	Rig ht	Thru	Left	Peds	App. Total	Rig ht	Thru	Left	Peds	App. Total	Rig ht	Thru	Left	Peds	App. Total	Rig ht	Thru	Left	Peds	App. Total	
Factor	1.0	1.0	1.0	1.0		1.0	1.0	1.0	1.0		1.0	1.0	1.0	1.0		1.0	1.0	1.0	1.0		
04:00 PM	95	545	27	2	669	19	20	13	3	55	13	466	56	3	538	25	33	47	7	112	1374
04:15 PM	69	539	37	0	645	13	15	21	2	51	16	395	86	2	499	27	17	43	2	89	1284
04:30 PM	116	674	46	0	836	9	11	8	0	28	14	431	76	0	521	43	14	49	1	107	1492
04:45 PM	110	813	49	1	973	19	17	20	0	56	17	673	96	0	688	38	30	55	0	123	1840
Total	390	2571	169	3	3123	60	63	62	5	190	60	1865	316	5	2246	133	94	194	10	431	5960
05:00 PM	118	711	51	0	880	18	22	18	0	58	15	481	104	0	600	39	25	45	0	109	1645
05:15 PM	92	759	54	1	906	7	19	12	0	38	11	536	45	0	594	50	26	70	0	146	1684
05:30 PM	95	695	34	2	826	20	21	8	0	49	10	443	63	0	518	57	28	58	0	141	1532
05:45 PM	117	830	44	2	693	16	16	14	1	47	12	374	52	0	438	30	18	48	3	99	1277
Total	422	2865	183	5	3305	61	78	50	1	190	48	1838	264	0	2148	176	95	221	3	495	6138
Grand Total	812	5286	342	8	6428	121	141	112	6	380	108	3701	580	5	4394	309	189	415	13	926	12128
Approach %	12.6	81.9	5.3	0.1		31.8	37.1	29.5	1.6		2.5	84.2	13.2	0.1		33.4	20.4	44.8	1.4		
Total %	8.7	43.4	2.8	0.1	53.0	1.0	1.2	0.9	0.0	3.1	0.9	30.5	4.8	0.0	38.2	2.5	1.6	3.4	0.1	7.8	

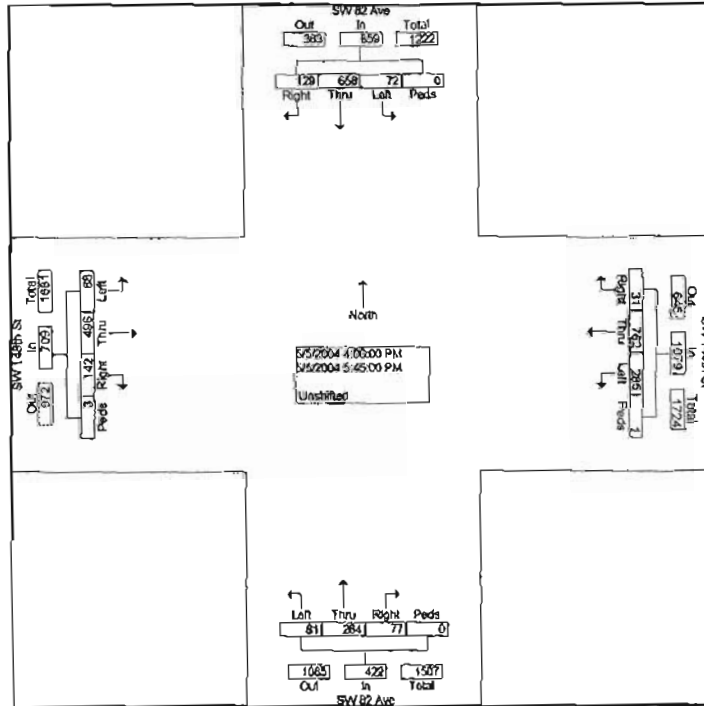


Richard Garcia & Associates, Inc.
2468 SW 8th Street
Miami, Florida 33135
(305) 595-7505

File Name : Loc_33
Site Code : 00000033
Start Date : 5/5/2004
Page No : 1

Groups Printed- Unshifted

Start Time	SW 82 Ave From North					SW 148th St From East					SW 82 Ave From South					SW 148th St From West					Int. Total
	Rig	Thru	Left	Peds	App. Total	Rig	Thru	Left	Peds	App. Total	Rig	Thru	Left	Peds	App. Total	Rig	Thru	Left	Peds	App. Total	
Factor	1.0	1.0	1.0	1.0		1.0	1.0	1.0	1.0		1.0	1.0	1.0	1.0		1.0	1.0	1.0	1.0		
04:00 PM	16	88	6	0	110	5	93	23	0	121	5	39	8	0	52	15	73	5	0	93	378
04:15 PM	18	83	6	0	107	8	95	33	0	134	11	35	11	0	57	17	69	7	0	83	381
04:30 PM	17	70	14	0	101	4	97	31	1	133	9	29	13	0	51	21	61	9	2	93	378
04:45 PM	14	87	11	0	92	2	101	44	0	147	11	33	11	0	55	16	60	11	0	87	371
Total	65	308	37	0	410	17	388	131	1	535	38	138	43	0	215	69	253	32	2	358	1516
05:00 PM	19	91	11	0	121	3	92	38	0	133	13	37	9	0	59	15	69	9	0	93	408
05:15 PM	12	87	9	0	108	2	99	43	0	144	9	31	12	0	52	19	62	7	1	89	393
05:30 PM	18	84	8	0	109	8	97	37	0	140	12	29	8	0	49	17	58	11	0	86	383
05:45 PM	17	88	7	0	112	3	88	36	0	127	7	31	9	0	47	22	54	9	0	85	371
Total	84	350	35	0	449	14	376	154	0	544	41	128	38	0	207	73	243	38	1	353	1553
Grand Total	129	658	72	0	859	31	762	285	1	1079	77	264	81	0	422	142	496	68	3	709	3059
Approach %	15.0	78.6	8.4	0.0		2.9	70.6	28.4	0.1		18.2	62.8	19.2	0.0		20.0	70.0	9.6	0.4		
Total %	4.2	21.4	2.3	0.0	28.0	1.0	24.8	9.3	0.0	35.2	2.5	8.8	2.6	0.0	13.8	4.6	16.2	2.2	0.1	23.1	

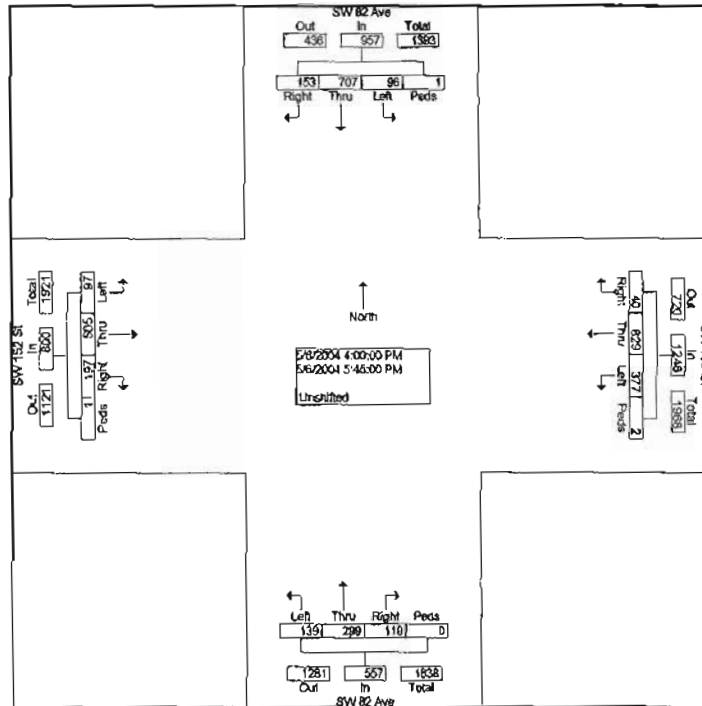


Richard Garcia & Associates, Inc.
2468 SW 8th Street
Miami, Florida 33135
(305) 595-7505

File Name : Loc_34
Site Code : 00000034
Start Date : 5/6/2004
Page No : 1

Groups Printed- Unshifted

Start Time	SW 82 Ave From North					SW 152 St From East					SW 82 Ave From South					SW 152 St From West					Int. Total
	Rig	Thru	Left	Peds	App. Total	Rig	Thru	Left	Peds	App. Total	Rig	Thru	Left	Peds	App. Total	Rig	Thru	Left	Peds	App. Total	
Factor	1.0	1.0	1.0	1.0		1.0	1.0	1.0	1.0		1.0	1.0	1.0	1.0		1.0	1.0	1.0	1.0		
04:00 PM	21	97	11	0	129	8	110	35	0	153	9	45	13	0	67	17	74	11	0	102	451
04:15 PM	21	93	8	0	122	4	105	48	0	158	14	35	17	0	66	25	60	9	1	95	441
04:30 PM	17	77	17	0	111	5	88	48	0	141	12	35	16	0	63	24	59	12	0	95	410
04:45 PM	19	67	14	0	100	1	110	53	0	164	18	38	22	0	78	31	82	11	0	104	444
Total	78	334	50	0	462	18	414	184	0	616	51	153	68	0	272	97	255	43	1	396	1746
05:00 PM	21	100	13	1	135	8	103	48	2	159	18	40	21	0	79	23	70	14	0	107	480
05:15 PM	16	83	12	0	121	7	111	51	0	169	17	37	19	0	73	27	63	14	0	104	487
05:30 PM	18	89	12	0	119	4	103	45	0	152	19	33	16	0	68	24	59	12	0	95	434
05:45 PM	20	91	9	0	120	5	98	49	0	152	14	36	15	0	65	28	58	14	0	98	435
Total	75	373	46	1	495	22	415	193	2	632	68	146	71	0	285	100	250	54	0	404	1816
Grand Total	153	707	98	1	957	40	829	377	2	1248	119	299	139	0	557	197	505	97	1	800	3562
Approach %	16.0	73.9	10.0	0.1		3.2	88.4	30.2	0.2		21.4	53.7	25.0	0.0		24.6	83.1	12.1	0.1		
Total %	4.3	19.8	2.7	0.0	26.9	1.1	23.3	10.6	0.1	35.0	3.3	8.4	3.9	0.0	15.6	5.5	14.2	2.7	0.0	22.5	

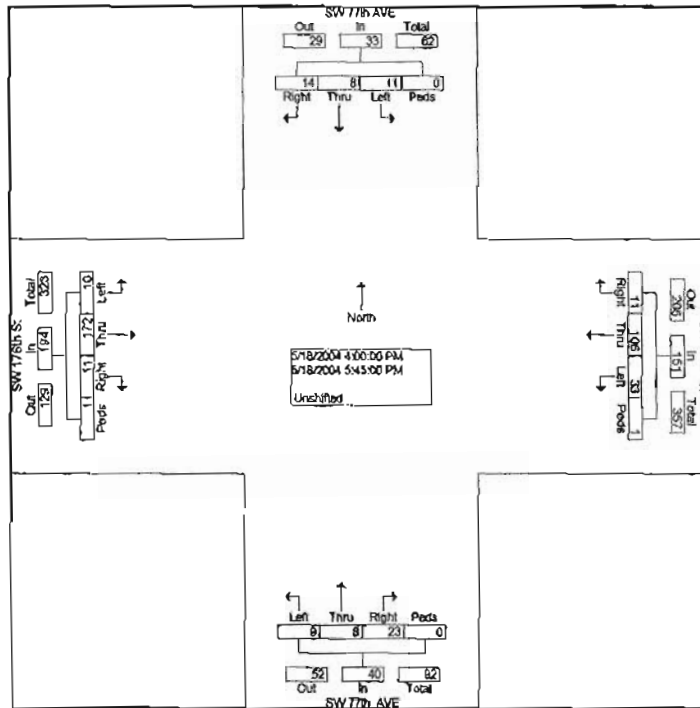


Richard Garcia & Associates, Inc.
2468 SW 8th Street
Miami, Florida 33135
(305) 595-7505

File Name : Loc_29
Site Code : 00000029
Start Date : 5/18/2004
Page No : 1

Groups Printed- Unshifted

Start Time	SW 77th AVE From North					SW 176th St From East					SW 77th AVE From South					SW 176th St From West					InL Total
	Rig ht	Thr u	Left	Ped s	App. Total	Rig ht	Thr u	Left	Ped s	App. Total	Rig ht	Thr u	Left	Ped s	App. Total	Rig ht	Thr u	Left	Ped s	App. Total	
Factor	1.0	1.0	1.0	1.0		1.0	1.0	1.0	1.0		1.0	1.0	1.0	1.0		1.0	1.0	1.0	1.0		
04:00 PM	2	1	1	0	4	3	11	3	0	17	2	2	1	0	5	1	19	2	0	22	48
04:15 PM	1	1	2	0	4	1	9	3	0	13	2	1	1	0	4	2	28	1	0	31	52
04:30 PM	2	2	2	0	6	2	12	5	0	19	2	1	2	0	5	1	23	1	0	25	55
04:45 PM	1	0	1	0	2	1	13	4	1	19	3	2	1	0	6	1	20	1	0	22	49
Total	6	4	6	0	16	7	45	15	1	68	9	6	5	0	20	5	90	5	0	100	204
05:00 PM	2	1	1	0	4	0	14	5	0	19	5	1	1	0	7	2	31	2	0	35	65
05:15 PM	1	1	1	0	3	1	18	2	0	21	3	0	1	0	4	1	21	1	1	24	52
05:30 PM	4	2	2	0	8	1	17	8	0	26	3	1	1	0	5	1	13	1	0	15	64
05:45 PM	1	0	1	0	2	2	12	3	0	17	3	0	1	0	4	2	17	1	0	20	43
Total	8	4	5	0	17	4	61	18	0	83	14	2	4	0	20	6	82	5	1	94	214
Grand Total	14	8	11	0	33	11	106	33	1	151	23	8	9	0	40	11	172	10	1	194	418
Approach %	42.4	24.2	33.3	0.0		7.3	70.2	21.9	0.7		57.5	20.0	22.5	0.0		5.7	88.7	5.2	0.5		
Total %	3.3	1.9	2.6	0.0		2.6	25.4	7.9	0.2	38.1	5.5	1.9	2.2	0.0		2.6	41.1	2.4	0.2	48.4	



Richard Garcia & Associates, Inc.
2468 SW 8th Street
Miami, FL 33135

Page 1

Site Code: 8370
Station ID: Loc 1
US1 & 136th Street (North of Int)

Latitude: 0' 0.000 Undefined

Start Time	02-Mar-04 Tue	NB	SB	Total
12:00 AM		48	168	216
12:15		70	130	200
12:30		42	90	132
12:45		40	68	108
01:00		53	65	118
01:15		31	57	88
01:30		22	35	57
01:45		23	42	65
02:00		36	55	91
02:15		22	36	58
02:30		30	37	67
02:45		31	25	56
03:00		23	21	44
03:15		47	35	82
03:30		43	32	75
03:45		56	36	92
04:00		51	28	79
04:15		62	35	97
04:30		103	34	137
04:45		125	49	174
05:00		159	42	201
05:15		248	53	302
05:30		354	81	435
05:45		470	110	580
06:00		623	133	756
06:15		876	159	1035
06:30		886	220	1076
06:45		873	244	1117
07:00		843	282	1125
07:15		696	327	1023
07:30		727	339	1066
07:45		801	364	1165
08:00		773	347	1120
08:15		818	365	1183
08:30		732	367	1099
08:45		740	384	1104
09:00		675	380	1055
09:15		641	347	988
09:30		629	370	999
09:45		592	435	1027
10:00		569	452	1011
10:15		544	486	1030
10:30		573	476	1049
10:45		561	440	1001
11:00		678	492	1070
11:15		802	625	1127
11:30		531	594	1125
11:45		554	644	1098
Total		18587	10414	29001
Percent		64.1%	35.9%	
Peak		06:15	11:00	07:45
Vol.		3448	2155	4587
P.H.F.		0.984	0.907	0.965

Richard Garcia & Associates, Inc.
2468 SW 8th Street
Miami, FL 33135

Page 2

Site Code: 8370
Station ID: Loc 1
US1 & 136th Street (North of Int)

Latitude: 0' 0.000 Undefined

Start Time	02-Mar-04 Tue	NB	SB	Total
12:00 PM		540	560	1100
12:15		542	501	1043
12:30		567	539	1106
12:45		574	591	1165
01:00		530	537	1067
01:15		531	557	1088
01:30		567	529	1096
01:45		592	556	1148
02:00		606	544	1150
02:15		626	540	1166
02:30		681	591	1172
02:45		691	610	1211
03:00		496	594	1090
03:15		547	647	1194
03:30		514	638	1152
03:45		508	701	1209
04:00		537	648	1185
04:15		502	651	1153
04:30		485	680	1165
04:45		478	654	1132
05:00		522	687	1209
05:15		520	668	1188
05:30		447	651	1098
05:45		457	684	1141
06:00		484	629	1113
06:15		438	664	1102
06:30		489	690	1179
06:45		416	636	1052
07:00		517	640	1157
07:15		406	593	999
07:30		421	571	992
07:45		336	595	931
08:00		379	512	891
08:15		321	433	754
08:30		310	454	764
08:45		332	375	707
09:00		307	389	696
09:15		305	372	677
09:30		286	388	674
09:45		237	319	556
10:00		228	314	542
10:15		202	288	490
10:30		178	278	456
10:45		157	243	400
11:00		167	227	394
11:15		102	231	333
11:30		126	215	341
11:45		105	152	257
Total		20119	24676	44795
Percent		44.9%	55.1%	
Peak		14:00	17:00	16:15
Vol.		2414	2690	4740
P.H.F.		0.964	0.959	0.979

Richard Garcia & Associates, Inc.
2488 SW 8th Street
Miami, FL 33135

Page 3

Site Code: 8370
Station ID: Loc 1
US1 & 136th Street (North of Int)

Latitude: 0' 0.000 Undefined

Stan Time	03-Mar-04 Wed	NB	SB	Total
12:00 AM		68	147	215
12:15		50	120	179
12:30		46	105	151
12:45		45	100	145
01:00		33	87	120
01:15		37	87	124
01:30		31	48	79
01:45		22	37	59
02:00		29	49	78
02:15		33	41	74
02:30		28	40	68
02:45		33	37	70
03:00		27	33	60
03:15		46	28	74
03:30		45	23	68
03:45		47	31	78
04:00		53	29	82
04:15		67	38	105
04:30		94	42	136
04:45		137	55	192
05:00		138	57	195
05:15		249	65	314
05:30		387	83	470
05:45		454	103	557
06:00		640	130	770
06:15		803	173	976
06:30		870	213	1083
06:45		891	230	1121
07:00		814	314	1128
07:15		793	334	1127
07:30		855	397	1252
07:45		772	332	1104
08:00		753	299	1052
08:15		794	409	1203
08:30		733	403	1136
08:45		725	380	1105
09:00		679	380	1059
09:15		641	369	1010
09:30		589	447	1036
09:45		600	399	999
10:00		544	422	966
10:15		561	448	1009
10:30		568	503	1071
10:45		533	477	1010
11:00		583	494	1077
11:15		566	535	1101
11:30		573	500	1073
11:45		557	523	1080
Total		18645	10596	29241
Percent		63.8%	36.2%	
Peak		06:15	11:00	06:45
Vol.		3378	2052	4628
P.H.F.		0.948	0.959	0.924

Richard Garcia & Associates, Inc.
2468 SW 8th Street
Miami, FL 33135

Page 4

Site Code: 8370
Station ID: Loc 1
US1 & 136th Street (North of Int)

Latitude: 0' 0.000 Undefined

Start Time	03-Mar-04 Wed	NB	SB	Total
12:00 PM		545	532	1077
12:15		594	512	1106
12:30		587	438	1025
12:45		670	590	1160
01:00		585	552	1137
01:15		585	622	1087
01:30		555	508	1063
01:45		698	611	1209
02:00		678	547	1125
02:15		685	586	1170
02:30		681	574	1165
02:45		698	627	1225
03:00		518	621	1137
03:15		577	642	1219
03:30		502	621	1123
03:45		540	669	1209
04:00		529	631	1160
04:15		500	621	1121
04:30		525	679	1204
04:45		494	613	1107
05:00		461	693	1154
05:15		559	634	1193
05:30		478	637	1115
05:45		478	685	1163
06:00		531	660	1191
06:15		432	639	1071
06:30		492	679	1171
06:45		431	626	1057
07:00		503	656	1159
07:15		472	471	943
07:30		459	496	955
07:45		367	478	845
08:00		391	495	886
08:15		350	466	816
08:30		341	432	773
08:45		322	455	777
09:00		311	430	741
09:15		285	412	697
09:30		279	392	671
09:45		283	336	619
10:00		243	336	579
10:15		196	302	498
10:30		218	293	511
10:45		179	251	430
11:00		148	279	427
11:15		134	228	362
11:30		131	218	349
11:45		89	174	263
Total		20697	24548	45245
Percent		45.7%	54.3%	
Peak		13:45	17:45	14:30
Vol.		2352	2663	4746
P.H.F.		0.983	0.961	0.969
Grand Total		78048	70234	148282
Percent		62.6%	47.4%	
ADT	Not Calculated			

Richard Garcia & Associates, Inc.
2468 SW 8th Street
Miami, FL 33135

Page 1

Site Code: 8682
Station ID: Loc 6
US1 & 144th Street (North of Int)

Latitude: 0' 0.000 Undefined

Start Time	02-Mar-04 Tue	NB	SB	Total
12:00 AM		51	163	214
12:15		54	149	203
12:30		39	106	145
12:45		33	79	112
01:00		49	61	110
01:15		26	59	85
01:30		25	31	56
01:45		20	43	63
02:00		33	49	82
02:15		19	38	57
02:30		38	34	72
02:45		30	21	51
03:00		28	24	52
03:15		42	27	69
03:30		47	33	80
03:45		56	29	85
04:00		44	27	71
04:15		57	36	93
04:30		114	41	155
04:45		129	36	165
05:00		158	40	198
05:15		250	57	315
05:30		358	82	440
05:45		463	103	566
06:00		671	132	803
06:15		773	165	938
06:30		844	217	1061
06:45		873	246	1119
07:00		746	285	1031
07:15		762	341	1103
07:30		710	336	1045
07:45		673	342	1015
08:00		754	347	1101
08:15		697	362	1059
08:30		657	357	1014
08:45		712	355	1067
09:00		651	384	1035
09:15		594	337	931
09:30		623	351	974
09:45		566	426	992
10:00		553	464	1017
10:15		548	453	1001
10:30		574	432	1006
10:45		537	445	982
11:00		544	492	1036
11:15		574	478	1052
11:30		532	633	1065
11:45		587	535	1122
Total		17926	10152	28078
Percent		53.8%	36.2%	
Peak		06:15	11:00	06:30
Vol.		3236	2028	4314
P.H.F.		0.927	0.951	0.964

Richard Garcia & Associates, Inc.
2468 SW 8th Street
Miami, FL 33135

Page 2

Site Code: 8682
Station ID: Loc 6
US1 & 144th Street (North of Int)

Latitude: 0' 0.000 Undefined

Start Time	02-Mar-04 Tue	NB	SB	Total
12:00 PM		558	512	1068
12:15		539	507	1046
12:30		535	529	1064
12:45		509	557	1066
01:00		492	538	1028
01:15		502	516	1018
01:30		517	518	1033
01:45		558	520	1088
02:00		571	584	1135
02:15		541	553	1094
02:30		553	548	1103
02:45		553	578	1131
03:00		487	599	1088
03:15		527	682	1209
03:30		520	624	1144
03:45		461	657	1118
04:00		511	685	1196
04:15		491	633	1124
04:30		455	683	1138
04:45		502	656	1158
05:00		460	622	1082
05:15		495	691	1186
05:30		472	631	1103
05:45		427	624	1051
06:00		516	672	1188
06:15		449	819	1268
06:30		423	652	1075
06:45		484	651	1135
07:00		462	687	1029
07:15		396	576	972
07:30		366	520	886
07:45		317	507	824
08:00		357	482	839
08:15		278	421	699
08:30		281	430	711
08:45		280	371	651
09:00		271	428	699
09:15		282	396	648
09:30		237	409	646
09:45		183	339	522
10:00		217	306	523
10:15		173	279	446
10:30		176	258	434
10:45		144	261	405
11:00		145	234	379
11:15		89	238	326
11:30		125	190	315
11:45		90	186	258
Total		18957	24187	43144
Percent		43.9%	56.1%	
Peak		13:45	15:45	15:15
Vol.		2235	2658	4887
P.H.F		0.979	0.962	0.965

Richard Garcia & Associates, Inc.
2468 SW 8th Street
Miami, FL 33135

Page 3

Site Code: 8682
Station ID: Loc 6
US1 & 144th Street (North of Int)

Latitude: 0' 0.000 Undefined

Start Time	03-Mar-04 Wed	NB	SB	Total
12:00 AM		67	143	210
12:15		45	133	178
12:30		54	115	169
12:45		36	98	132
01:00		31	82	113
01:15		28	82	110
01:30		34	47	81
01:45		18	35	53
02:00		26	51	77
02:15		31	45	76
02:30		34	38	72
02:45		23	29	52
03:00		24	38	62
03:15		48	28	76
03:30		41	23	64
03:45		44	24	68
04:00		59	28	87
04:15		69	37	106
04:30		108	40	148
04:45		118	48	166
05:00		144	55	199
05:15		285	72	337
05:30		373	80	453
05:45		436	108	543
06:00		660	137	797
06:15		780	160	940
06:30		839	227	1066
06:45		866	221	1087
07:00		814	305	1119
07:15		770	354	1124
07:30		764	367	1131
07:45		700	331	1031
08:00		761	328	1087
08:15		686	379	1065
08:30		646	395	1041
08:45		688	350	1039
09:00		650	350	1000
09:15		587	362	949
09:30		565	396	961
09:45		601	393	994
10:00		553	397	950
10:15		582	420	1002
10:30		521	480	1001
10:45		532	475	1007
11:00		587	472	1039
11:15		577	513	1090
11:30		581	470	1031
11:45		550	513	1063
Total		17976	10270	28246
Percent		63.6%	36.4%	
Peak		06:15	11:00	06:45
Vol.		3299	1968	4461
P.H.F		0.952	0.959	0.986

Richard Garcia & Associates, Inc.
2468 SW 8th Street
Miami, FL 33135

Page 4

Site Code: 8882
Station ID: Loc 6
US1 & 144th Street (North of Int)

Latitude: 0' 0.000 Undefined

Start Time	03-Mar-04 Wed	NB	SB	Total
12:00 PM		555	480	1035
12:15		561	472	1033
12:30		551	491	1042
12:45		515	584	1079
01:00		517	580	1077
01:15		512	538	1050
01:30		556	511	1067
01:45		502	585	1067
02:00		533	561	1094
02:15		551	590	1141
02:30		588	597	1186
02:45		516	579	1095
03:00		628	596	1121
03:15		584	652	1238
03:30		494	609	1103
03:45		488	663	1131
04:00		542	662	1204
04:15		454	593	1047
04:30		521	679	1200
04:45		502	666	1168
05:00		458	664	1122
05:15		560	687	1247
05:30		517	617	1134
05:45		458	619	1077
06:00		527	681	1208
06:15		434	603	1037
06:30		489	634	1103
06:45		481	646	1127
07:00		428	577	1005
07:15		439	511	950
07:30		433	484	917
07:45		340	473	813
08:00		369	470	839
08:15		318	425	743
08:30		311	423	734
08:45		300	431	731
09:00		272	454	726
09:15		256	436	692
09:30		247	418	665
09:45		207	368	565
10:00		219	342	561
10:15		194	318	512
10:30		204	281	485
10:45		158	284	442
11:00		135	262	397
11:15		127	238	365
11:30		110	212	322
11:45		79	187	266
Total		19598	24353	43951
Percent		44.6%	55.4%	
Peak		14:30	16:30	16:30
Vol.		2214	2686	4727
P.H.F.		0.940	0.977	0.948
Grand Total		74457	68962	143419
Percent		51.9%	48.1%	
ADT	Not Calculated			

Richard Garcia & Associates, Inc.
2468 SW 8th Street
Miami, FL 33135

Page 1

Site Code: 9453
Station ID: Loc 11
US1 & 152th Street (North of Int.)

Latitude: 0' 0.000 Undefined

Start Time	02-Mar-04 Tue	NB	SB	Total
12:00 AM		45	184	229
12:15		60	160	220
12:30		36	103	139
12:45		35	80	115
01:00		48	70	118
01:15		28	51	89
01:30		26	32	58
01:45		22	42	64
02:00		35	54	89
02:15		19	40	59
02:30		42	34	76
02:45		36	17	53
03:00		32	25	57
03:15		40	24	64
03:30		46	34	80
03:45		56	25	81
04:00		44	34	78
04:15		59	29	88
04:30		106	32	138
04:45		139	43	182
05:00		164	45	209
05:15		241	55	296
05:30		361	88	449
05:45		458	105	563
06:00		687	135	822
06:15		775	164	939
06:30		914	234	1148
06:45		839	250	1089
07:00		811	304	1115
07:15		794	357	1151
07:30		701	374	1075
07:45		785	354	1139
08:00		813	376	1189
08:15		760	416	1176
08:30		743	409	1152
08:45		736	399	1135
09:00		722	390	1112
09:15		609	391	1000
09:30		628	400	1028
09:45		569	445	1014
10:00		569	474	1043
10:15		584	494	1078
10:30		578	481	1059
10:45		586	470	1056
11:00		568	511	1077
11:15		571	511	1082
11:30		545	580	1125
11:45		601	538	1139
Total		18662	10873	29535
Percent		63.2%	36.8%	
Peak		06:30	11:00	07:45
Vol.		3358	2140	4658
P.H.F.		0.918	0.922	0.979

Richard Garcia & Associates, Inc.
2468 SW 8th Street
Miami, FL 33135

Page 2

Site Code: 9453
Station ID: Loc 11
US1 & 152th Street (North of Int.)

Latitude: 0' 0.000 Undefined

Start Time	02-Mar-04 Tue	NB	SB	Total
12:00 PM		592	537	1129
12:15		545	509	1054
12:30		548	566	1114
12:45		554	589	1143
01:00		515	570	1085
01:15		544	560	1104
01:30		591	566	1157
01:45		574	553	1127
02:00		596	589	1185
02:15		602	632	1234
02:30		559	613	1172
02:45		597	655	1252
03:00		536	639	1175
03:15		652	708	1260
03:30		555	722	1277
03:45		485	704	1189
04:00		529	712	1241
04:15		648	741	1289
04:30		484	762	1246
04:45		541	748	1289
05:00		525	788	1283
05:15		544	777	1321
05:30		532	765	1297
05:45		475	724	1199
06:00		553	745	1298
06:15		528	762	1290
06:30		486	725	1211
06:45		497	734	1231
07:00		520	647	1167
07:15		424	642	1066
07:30		380	602	982
07:45		351	557	908
08:00		371	513	884
08:15		305	469	774
08:30		321	498	819
08:45		311	394	705
09:00		318	437	753
09:15		294	419	713
09:30		264	463	727
09:45		223	362	585
10:00		228	350	578
10:15		184	266	450
10:30		183	304	487
10:45		135	255	390
11:00		144	242	386
11:15		106	252	358
11:30		128	214	342
11:45		96	157	253
Total		20471	26708	47179
Percent		43.4%	56.6%	
Peak		13:30	16:45	16:45
Vol.		2363	3048	5190
P.H.F.		0.981	0.981	0.982

Richard Garcia & Associates, Inc.
2468 SW 8th Street
Miami, FL 33135

Page 3

Site Code: 9453
Station ID: Loc 11
US1 & 152th Street (North of Int.)

Latitude: 0° 0.000 Undefined

Start Time	03-Mar-04 Wed	NB	SB	Total
12:00 AM		72	156	228
12:15		46	143	189
12:30		55	114	169
12:45		43	108	151
01:00		30	82	112
01:15		28	83	111
01:30		32	51	83
01:45		23	35	58
02:00		26	46	72
02:15		34	44	78
02:30		34	37	71
02:45		29	26	55
03:00		22	34	56
03:15		48	30	78
03:30		47	16	63
03:45		50	23	73
04:00		59	26	85
04:15		68	37	105
04:30		105	40	145
04:45		128	55	183
05:00		139	56	195
05:15		244	65	309
05:30		369	77	446
05:45		426	125	551
06:00		676	113	789
06:15		801	176	977
06:30		888	233	1121
06:45		847	237	1084
07:00		846	309	1155
07:15		843	382	1225
07:30		773	399	1172
07:45		798	359	1157
08:00		709	353	1152
08:15		751	429	1180
08:30		724	465	1189
08:45		700	411	1111
09:00		710	422	1132
09:15		608	375	983
09:30		574	458	1032
09:45		616	451	1067
10:00		555	440	995
10:15		609	454	1063
10:30		540	513	1053
10:45		595	502	1097
11:00		581	533	1114
11:15		585	551	1136
11:30		580	529	1109
11:45		580	535	1095
Total		18716	11138	29854
Percent		62.7%	37.3%	
Peak		06:30	11:00	07:00
Vol.		3424	2148	4709
P.H.F.		0.964	0.975	0.961

Richard Garcia & Associates, Inc.
2468 SW 8th Street
Miami, FL 33135

Page 4

Site Code: 9453
Station ID: Loc 11
US1 & 152th Street (North of Int.)

Latitude: 0° 0' 0.000 Undefined

Start Time	03-Mar-04 Wed	NB	SB	Total
12:00 PM		579	533	1112
12:15		616	516	1132
12:30		580	507	1087
12:45		546	617	1163
01:00		589	582	1171
01:15		542	572	1114
01:30		587	543	1130
01:45		554	615	1169
02:00		665	624	1189
02:15		610	654	1264
02:30		631	642	1273
02:45		541	637	1178
03:00		570	649	1219
03:15		591	667	1258
03:30		545	730	1275
03:45		527	709	1236
04:00		566	770	1336
04:15		516	736	1252
04:30		551	732	1283
04:45		549	740	1289
05:00		515	781	1296
05:15		589	743	1342
05:30		561	789	1350
05:45		518	735	1253
06:00		552	733	1285
06:15		517	754	1271
06:30		521	699	1220
06:45		485	722	1207
07:00		489	676	1165
07:15		481	573	1054
07:30		459	515	974
07:45		350	559	909
08:00		396	525	921
08:15		363	471	834
08:30		325	492	817
08:45		323	471	794
09:00		281	503	784
09:15		312	467	779
09:30		260	444	704
09:45		221	379	600
10:00		234	379	613
10:15		202	321	523
10:30		186	297	483
10:45		168	266	434
11:00		129	291	420
11:15		116	237	353
11:30		106	224	330
11:45		78	184	262
Total		21112	27006	48117
Percent		43.9%	56.1%	
Peak		13:45	16:45	16:45
Vol.		2360	3053	5277
P.H.F.		0.935	0.967	0.977
Grand Total		78961	75724	154685
Percent		51.0%	49.0%	
ADT	Not Calculated			

Richard Garcia & Associates, Inc.
2468 SW 8th Street
Miami, FL 33135

Page 1

Site Code: 8888
Station ID: Loc 18
US1 & 168th Street (North of Int)

Latitude: 0' 0.000 Undefined

Start Time	02-Mar-04 Tue	SB	NB	Total
12:00 AM		111	40	151
12:15		122	48	170
12:30		79	30	109
12:45		59	37	96
01:00		51	32	83
01:15		46	22	68
01:30		28	16	44
01:45		31	27	58
02:00		42	29	71
02:15		27	23	50
02:30		32	44	76
02:45		15	19	34
03:00		22	30	52
03:15		21	40	61
03:30		34	37	71
03:45		25	33	58
04:00		29	35	64
04:15		20	51	71
04:30		25	87	112
04:45		32	106	138
05:00		40	118	158
05:15		51	201	252
05:30		57	252	309
05:45		91	301	392
06:00		109	493	602
06:15		124	525	649
06:30		187	611	808
06:45		174	617	791
07:00		222	576	798
07:15		255	531	786
07:30		280	486	766
07:45		321	524	845
08:00		321	543	864
08:15		296	539	835
08:30		335	546	881
08:45		294	498	792
09:00		336	440	776
09:15		352	482	834
09:30		356	441	797
09:45		394	418	810
10:00		389	418	807
10:15		419	403	822
10:30		417	415	832
10:45		423	426	849
11:00		441	414	855
11:15		445	382	827
11:30		497	387	884
11:45		584	447	951
Total		8991	13218	22209
Percent		40.5%	59.5%	
Peak		11:00	08:30	11:00
Vol.		1887	2335	3517
P.H.F.		0.936	0.946	0.925

Richard Garcia & Associates, Inc.
2468 SW 8th Street
Miami, FL 33135

Page 2

Site Code: 8888
Station ID: Loc 16
US1 & 168th Street (North of Int)

Latitude: 0' 0.000 Undefined

Start Time	02-Mar-04 Tue	SB	NB	Total
12:00 PM		467	405	872
12:15		438	369	807
12:30		453	400	853
12:45		469	388	857
01:00		481	399	880
01:15		458	401	859
01:30		482	393	875
01:45		445	419	864
02:00		480	367	847
02:15		481	413	894
02:30		454	412	866
02:45		506	423	929
03:00		496	415	911
03:15		520	395	915
03:30		574	428	1002
03:45		525	418	943
04:00		553	418	971
04:15		579	400	979
04:30		579	380	959
04:45		593	393	986
05:00		589	405	1004
05:15		578	404	982
05:30		631	379	1010
05:45		554	374	928
06:00		573	399	972
06:15		573	371	944
06:30		512	364	876
06:45		478	370	848
07:00		501	344	845
07:15		399	348	747
07:30		441	284	725
07:45		379	266	645
08:00		408	252	660
08:15		318	234	552
08:30		337	228	563
08:45		259	219	478
09:00		313	225	538
09:15		283	188	471
09:30		288	205	493
09:45		242	153	395
10:00		248	187	435
10:15		155	147	302
10:30		205	143	348
10:45		185	126	311
11:00		162	103	265
11:15		168	74	242
11:30		137	102	239
11:45		109	79	188
Total		20068	15007	35075
Percent		57.2%	42.8%	
Peak		16:45	15:30	16:45
Vol.		2401	1664	3982
P.H.F.		0.951	0.972	0.986

Richard Garcia & Associates, Inc.
2468 SW 8th Street
Miami, FL 33135

Page 3

Site Code: 8888
Station ID: Loc 16
US1 & 188th Street (North of Int)

Latitude: 0° 0.000 Undefined

Start Time	03-Mar-04 Wed	SB	NB	Total
12:00 AM		95	61	156
12:15		95	30	125
12:30		79	44	123
12:45		69	37	106
01:00		61	22	83
01:15		57	35	92
01:30		37	28	63
01:45		28	18	46
02:00		38	17	55
02:15		32	32	64
02:30		38	30	68
02:45		14	16	30
03:00		28	32	60
03:15		19	34	53
03:30		17	49	66
03:45		22	35	57
04:00		29	34	63
04:15		26	55	81
04:30		26	86	112
04:45		43	93	136
05:00		45	108	153
05:15		57	185	242
05:30		67	225	292
05:45		95	302	397
06:00		109	437	546
06:15		126	538	662
06:30		198	591	789
06:45		191	597	788
07:00		235	568	803
07:15		284	559	843
07:30		266	616	882
07:45		307	577	884
08:00		302	590	892
08:15		305	516	821
08:30		285	513	808
08:45		301	498	799
09:00		341	419	760
09:15		331	405	736
09:30		409	426	835
09:45		409	420	829
10:00		366	418	784
10:15		367	396	763
10:30		453	389	842
10:45		437	390	827
11:00		460	397	847
11:15		441	373	814
11:30		435	403	838
11:45		482	420	902
Total		8977	13060	22037
Percent		40.7%	59.3%	
Peak		11:00	07:15	07:15
Vol.		1808	2342	3501
P.H.F.		0.938	0.850	0.870

Richard Garcia & Associates, Inc.
2468 SW 8th Street
Miami, FL 33135

Page 4

Site Code: 8888
Station ID: Loc 16
US1 & 168th Street (North of Int)

Latitude: 0' 0.000 Undefined

Start Time	03-Mar-04 Wed	SB	NB	Total
12:00 PM		439	408	847
12:15		436	376	812
12:30		417	289	706
12:45		479	299	778
01:00		477	314	791
01:15		503	352	855
01:30		439	380	819
01:45		487	369	856
02:00		510	335	845
02:15		485	393	878
02:30		493	322	815
02:45		497	322	819
03:00		498	316	814
03:15		521	265	786
03:30		570	364	934
03:45		533	380	913
04:00		575	409	984
04:15		556	402	958
04:30		565	432	997
04:45		585	424	1009
05:00		595	399	994
05:15		562	421	983
05:30		634	472	1106
05:45		579	350	929
06:00		543	188	731
06:15		547	368	915
06:30		503	385	888
06:45		503	365	868
07:00		492	309	801
07:15		406	366	772
07:30		416	288	714
07:45		387	237	624
08:00		387	129	516
08:15		304	282	586
08:30		362	243	605
08:45		310	221	531
09:00		375	220	595
09:15		281	223	504
09:30		321	221	542
09:45		287	186	473
10:00		222	164	386
10:15		201	162	363
10:30		206	150	356
10:45		199	107	306
11:00		188	96	284
11:15		181	112	293
11:30		166	84	250
11:45		119	64	183
Total		20312	13973	34285
Percent		59.2%	40.8%	
Peak		16:45	16:45	16:45
Vol.		2376	1716	4092
P.H.F.		0.937	0.909	0.925
Grand Total		58348	55258	113606
Percent		51.4%	48.6%	
ADT	Not Calculated			

Richard Garcia & Associates, Inc.
2488 SW 8th Street
Miami, FL 33135

Page 1

Site Code: 8239
Station ID: Loc 21
US1 & 184th Street (North of InL)

Latitude: 0' 0.000 Undefined

Start Time	02-Mar-04 Tue	NB	SB	Total
12:00 AM		34	116	150
12:15		57	124	181
12:30		27	76	103
12:45		40	76	116
01:00		37	57	94
01:15		25	51	76
01:30		16	29	45
01:45		17	28	45
02:00		27	28	55
02:15		19	25	44
02:30		28	31	59
02:45		23	27	50
03:00		20	23	43
03:15		28	19	47
03:30		36	36	72
03:45		28	32	60
04:00		34	23	57
04:15		36	27	63
04:30		58	22	80
04:45		82	39	121
05:00		105	40	145
05:15		157	47	204
05:30		218	70	288
05:45		287	86	353
06:00		407	121	528
06:15		459	185	624
06:30		570	179	749
06:45		534	217	751
07:00		553	208	761
07:15		483	274	757
07:30		582	274	856
07:45		626	289	915
08:00		494	331	825
08:15		579	315	885
08:30		544	385	909
08:45		509	314	823
09:00		480	367	847
09:15		454	339	793
09:30		466	373	839
09:45		447	435	882
10:00		438	438	876
10:15		455	448	903
10:30		422	495	917
10:45		447	424	871
11:00		448	459	907
11:15		466	495	961
11:30		460	502	962
11:45		484	519	1003
Total		13217	9478	22695
Percent		58.2%	41.8%	
Peak		07:30	11:00	11:00
Vol.		2272	1975	3833
P.H.F.		0.907	0.951	0.955

Richard Garcia & Associates, Inc.
2468 SW 8th Street
Miami, FL 33135

Page 2

Site Code: 8239
Station ID: Loc 21
US1 & 184th Street (North of Int.)

Latitude: 0' 0.000 Undefined

Start Time	02-Mar-04 Tue	NB	SB	Total
12:00 PM		432	513	945
12:15		449	496	945
12:30		469	463	932
12:45		472	501	973
01:00		475	507	982
01:15		468	509	977
01:30		494	527	1021
01:45		532	462	994
02:00		450	454	904
02:15		478	509	987
02:30		512	433	945
02:45		476	524	1000
03:00		479	500	979
03:15		440	531	971
03:30		458	546	1004
03:45		426	554	980
04:00		455	527	982
04:15		430	575	1005
04:30		428	557	985
04:45		425	590	1015
05:00		484	592	1076
05:15		455	510	965
05:30		396	618	1011
05:45		402	578	980
06:00		363	581	914
06:15		390	583	973
06:30		378	553	931
06:45		342	527	869
07:00		392	489	881
07:15		326	464	790
07:30		308	407	715
07:45		260	390	650
08:00		268	370	636
08:15		230	339	569
08:30		220	308	528
08:45		234	260	494
09:00		195	293	488
09:15		216	289	505
09:30		190	272	462
09:45		135	253	388
10:00		154	217	371
10:15		152	169	321
10:30		134	179	313
10:45		108	169	277
11:00		90	173	263
11:15		66	121	187
11:30		98	134	230
11:45		76	110	186
Total		16306	20193	36499
Percent		44.7%	55.3%	
Peak		13:45	17:30	16:15
Vol		1972	2327	4081
P.H.F.		0.927	0.946	0.948

Richard Garcia & Associates, Inc.
2468 SW 8th Street
Miami, FL 33135

Page 3

Site Code: 8239
Station ID: Loc 21
US1 & 184th Street (North of Int.)

Latitude: 0' 0.000 Undefined

Start Time	03-Mar-04 Wed	NB	SB	Total
12:00 AM		58	103	161
12:15		38	88	126
12:30		37	70	107
12:45		36	63	99
01:00		29	60	89
01:15		25	35	60
01:30		27	47	74
01:45		21	24	45
02:00		21	30	51
02:15		19	35	54
02:30		24	27	51
02:45		16	20	36
03:00		28	28	56
03:15		28	15	43
03:30		38	16	54
03:45		24	19	43
04:00		34	28	62
04:15		36	23	59
04:30		57	20	77
04:45		72	37	109
05:00		94	44	138
05:15		162	63	225
05:30		223	65	288
05:45		278	85	363
06:00		365	103	468
06:15		450	155	605
06:30		518	157	675
06:45		488	192	680
07:00		510	210	720
07:15		508	256	764
07:30		645	261	906
07:45		623	305	928
08:00		636	330	966
08:15		688	333	921
08:30		648	314	962
08:45		529	337	866
09:00		479	357	836
09:15		425	354	779
09:30		484	361	845
09:45		426	396	822
10:00		413	381	794
10:15		462	431	893
10:30		436	445	881
10:45		432	452	884
11:00		454	425	879
11:15		481	476	957
11:30		480	439	919
11:45		507	462	969
Total		13191	8977	22168
Percent		59.5%	40.5%	
Peak		07:30	11:00	
Vol.		2391	1802	
P.H.F.		0.927	0.946	

Richard Garcia & Associates, Inc.
2468 SW 8th Street
Miami, FL 33135

Page 4

Site Code: 8239
Station ID: Loc 21
US1 & 184th Street (North of Int.)

Latitude: 0' 0.000 Undefined

Start Time	03-Mar-04 Wed	NB	SB	Total
12:00 PM		497	460	957
12:15		498	484	982
12:30		444	460	904
12:45		468	447	915
01:00		485	457	942
01:15		470	485	955
01:30		447	483	930
01:45		486	463	949
02:00		498	539	1037
02:15		518	518	1036
02:30		460	494	954
02:45		457	556	1013
03:00		531	494	1025
03:15		447	534	981
03:30		487	557	1044
03:45		487	563	1050
04:00		447	542	989
04:15		491	581	1012
04:30		480	586	1066
04:45		410	556	966
05:00		486	612	1098
05:15		464	552	1016
05:30		455	591	1046
05:45		427	592	1019
06:00		418	577	995
06:15		364	555	919
06:30		449	513	962
06:45		348	492	840
07:00		377	523	900
07:15		351	452	803
07:30		323	381	704
07:45		294	374	668
08:00		289	329	618
08:15		246	334	580
08:30		251	344	595
08:45		228	294	522
09:00		198	344	542
09:15		232	299	531
09:30		187	305	492
09:45		189	251	440
10:00		149	217	366
10:15		168	180	348
10:30		136	171	307
10:45		109	169	278
11:00		103	151	254
11:15		98	159	257
11:30		101	124	225
11:45		58	103	161
Total		16956	20247	37203
Percent		45.6%	54.4%	
Peak		14:15	17:00	17:00
Vol.		1966	2347	4189
P.H.F.		0.926	0.959	0.954
Grand Total		59670	58895	118565
Percent		50.3%	49.7%	
ADT	Not Calculated			

Richard Garcia & Associates, Inc.
2468 SW 8th Street
Miami, FL 33135

Page 1

Site Code: 8888
Station ID: Loc 7
82 Ave & 144th Street (West of Int)

Latitude: 0' 0.000 Undefined

Start Time	17-Feb-04 Tue	WB	EB	Total
12:00 AM		2	4	6
12:15		3	0	3
12:30		0	2	2
12:45		3	2	5
01:00		3	1	4
01:15		1	1	2
01:30		0	0	0
01:45		0	2	2
02:00		0	0	0
02:15		0	0	0
02:30		0	1	1
02:45		0	0	0
03:00		0	0	0
03:15		1	1	2
03:30		0	0	0
03:45		1	1	2
04:00		0	0	0
04:15		0	0	0
04:30		1	0	1
04:45		3	3	6
05:00		1	0	1
05:15		3	1	4
05:30		4	3	7
05:45		5	7	12
06:00		6	12	18
06:15		6	13	19
06:30		15	18	33
06:45		27	51	78
07:00		42	85	127
07:15		44	67	111
07:30		50	94	144
07:45		65	89	164
08:00		86	84	170
08:15		86	122	208
08:30		112	102	214
08:45		92	94	186
09:00		84	68	152
09:15		61	59	120
09:30		61	64	125
09:45		53	59	112
10:00		54	40	94
10:15		48	43	91
10:30		39	46	85
10:45		51	37	88
11:00		51	32	83
11:15		57	50	107
11:30		53	68	121
11:45		67	66	133
Total		1341	1502	2843
Percent		47.2%	52.8%	
Peak		08:00	07:45	08:00
Vol.		376	407	778
P.H.F.		0.839	0.834	0.909

Richard Garcia & Associates, Inc.
2488 SW 8th Street
Miami, FL 33135

Page 2

Site Code: 8888
Station ID: Loc 7
82 Ave & 144th Street (West of Int)

Latitude: 0' 0.000 Undefined

Start Time	17-Feb-04 Tue	WB	EB	Total
12:00 PM		76	57	133
12:15		63	54	117
12:30		59	59	118
12:45		61	64	125
01:00		57	46	103
01:15		51	52	103
01:30		68	62	130
01:45		63	69	132
02:00		76	59	135
02:15		51	65	116
02:30		79	83	162
02:45		108	81	187
03:00		126	87	213
03:15		107	68	175
03:30		94	88	180
03:45		115	81	196
04:00		81	57	138
04:15		94	72	166
04:30		96	80	176
04:45		98	71	169
05:00		98	69	167
05:15		99	70	169
05:30		132	73	205
05:45		78	78	156
06:00		114	60	174
06:15		98	59	155
06:30		75	60	135
06:45		76	63	139
07:00		56	61	117
07:15		52	52	104
07:30		58	40	98
07:45		42	43	85
08:00		35	39	74
08:15		36	31	67
08:30		18	23	41
08:45		23	31	54
09:00		33	39	72
09:15		27	21	48
09:30		23	28	51
09:45		20	14	34
10:00		14	14	28
10:15		12	12	24
10:30		10	12	22
10:45		7	7	14
11:00		9	11	20
11:15		6	13	19
11:30		5	6	11
11:45		4	7	11
Total		2879	2389	5268
Percent		64.7%	45.3%	
Peak		15:00	14:45	16:00
Vol.		442	322	764
P.H.F.		0.837	0.925	0.897

Richard Garcia & Associates, Inc.
2468 SW 8th Street
Miami, FL 33135

Page 3

Site Code: 8888
Station ID: Loc 7
82 Ave & 144th Street (West of Int)

Latitude: 0' 0.000 Undefined

Start Time	18-Feb-04 Wed	WB	EB	Total
12:00 AM		6	4	10
12:15		3	0	3
12:30		2	2	4
12:45		0	2	2
01:00		0	4	4
01:15		4	0	4
01:30		1	1	2
01:45		1	1	2
02:00		1	0	1
02:15		0	1	1
02:30		0	0	0
02:45		0	1	1
03:00		0	1	1
03:15		0	0	0
03:30		1	2	3
03:45		0	1	1
04:00		1	0	1
04:15		2	1	3
04:30		2	2	4
04:45		4	2	6
05:00		0	0	0
05:15		3	0	3
05:30		5	2	7
05:45		5	5	10
06:00		5	11	16
06:15		8	10	18
06:30		14	26	40
06:45		34	57	91
07:00		31	95	126
07:15		37	97	134
07:30		65	111	176
07:45		68	93	161
08:00		96	103	199
08:15		93	103	196
08:30		100	120	220
08:45		87	71	158
09:00		81	76	157
09:15		61	48	109
09:30		61	59	120
09:45		40	50	90
10:00		50	43	93
10:15		51	26	77
10:30		39	41	80
10:45		46	37	83
11:00		57	46	103
11:15		92	47	139
11:30		68	65	133
11:45		61	60	121
Total		1386	1527	2913
Percent		47.6%	52.4%	
Peak		08:00	07:45	07:45
Vol.		376	419	776
P.H.F.		0.940	0.873	0.882

Richard Garcia & Associates, Inc.
2468 SW 8th Street
Miami, FL 33135

Page 4

Site Code: 8888
Station ID: Loc 7
82 Ave & 144th Street (West of Int)

Latitude: 0' 0.000 Undefined

Start Time	18-Feb-04 Wed	WB	EB	Total
12:00 PM		66	46	112
12:15		70	57	127
12:30		56	46	102
12:45		69	64	133
01:00		62	43	105
01:15		61	65	126
01:30		86	72	158
01:45		67	62	129
02:00		86	67	153
02:15		88	63	151
02:30		77	61	138
02:45		103	99	202
03:00		109	77	186
03:15		91	85	176
03:30		96	75	171
03:45		103	87	190
04:00		119	68	187
04:15		89	66	155
04:30		107	68	175
04:45		105	72	177
05:00		103	76	179
05:15		89	72	161
05:30		102	70	172
05:45		112	53	165
06:00		110	55	165
06:15		82	60	142
06:30		90	65	155
06:45		74	67	141
07:00		69	67	136
07:15		54	43	97
07:30		55	42	97
07:45		35	35	70
08:00		25	36	61
08:15		26	27	53
08:30		44	32	76
08:45		21	25	46
09:00		30	26	56
09:15		23	28	51
09:30		18	21	39
09:45		19	20	39
10:00		10	25	35
10:15		11	19	30
10:30		8	14	22
10:45		4	7	11
11:00		10	12	22
11:15		3	7	10
11:30		6	7	13
11:45		4	3	7
Total		2947	2357	5304
Percent		55.6%	44.4%	
Peak		16:00	14:45	14:45
Vol.		420	338	735
P.H.F.		0.882	0.848	0.910
Grand Total		8553	7775	16328
Percent		52.4%	47.6%	
ADT	Not Calculated			

Richard Garcia & Associates, Inc.
2468 SW 8th Street
Miami, FL 33135

Page 1

Site Code: 8370
Station ID: Loc 8
82 Ave & 144th Street(BW 82 & 77)

Latitude: 0' 0.000 Undefined

Start Time	17-Feb-04 Tue	WB	EB	Total
12:00 AM		3	1	4
12:15		2	0	2
12:30		0	1	1
12:45		0	4	4
01:00		1	1	2
01:15		0	1	1
01:30		0	0	0
01:45		0	0	0
02:00		0	1	1
02:15		0	1	1
02:30		1	0	1
02:45		0	0	0
03:00		0	0	0
03:15		0	0	0
03:30		0	0	0
03:45		0	1	1
04:00		0	0	0
04:15		0	0	0
04:30		1	0	1
04:45		2	0	2
05:00		2	2	4
05:15		4	0	4
05:30		2	4	6
05:45		3	10	13
06:00		1	8	9
06:15		6	17	23
06:30		16	29	45
06:45		23	59	82
07:00		33	111	144
07:15		33	70	103
07:30		40	119	159
07:45		56	150	206
08:00		89	124	213
08:15		88	148	236
08:30		87	136	223
08:45		75	101	176
09:00		84	80	164
09:15		63	60	123
09:30		39	52	91
09:45		44	58	102
10:00		36	37	73
10:15		43	32	75
10:30		45	45	90
10:45		39	36	75
11:00		39	28	67
11:15		48	46	94
11:30		50	45	95
11:45		40	74	114
Total		1138	1692	2830
Percent		40.2%	59.8%	
Peak		08:00	07:45	07:45
Vol.		339	558	897
P.H.F.		0.952	0.930	0.930

Richard Garcia & Associates, Inc.
2468 SW 8th Street
Miami, FL 33135

Page 2

Site Code: 8370
Station ID: Loc 8
82 Ave & 144th Street(BW 82 & 77)

Latitude: 0' 0.000 Undefined

Start Time	17-Feb-04 Tue	WB	EB	Total
12:00 PM		80	57	137
12:15		54	49	103
12:30		49	53	102
12:45		48	53	101
01:00		49	41	90
01:15		39	51	90
01:30		60	56	116
01:45		51	59	110
02:00		74	74	148
02:15		43	66	109
02:30		64	77	141
02:45		118	79	197
03:00		148	76	224
03:15		115	50	165
03:30		92	62	154
03:45		98	51	149
04:00		58	48	106
04:15		81	52	133
04:30		77	69	146
04:45		74	56	130
05:00		75	61	136
05:15		88	56	144
05:30		107	47	154
05:45		79	55	134
06:00		88	49	137
06:15		91	39	130
06:30		60	44	104
06:45		70	53	123
07:00		39	59	98
07:15		46	44	90
07:30		39	39	78
07:45		30	34	64
08:00		27	28	55
08:15		37	21	58
08:30		18	20	38
08:45		20	14	34
09:00		29	28	57
09:15		19	17	36
09:30		19	14	33
09:45		15	16	31
10:00		12	8	20
10:15		11	8	19
10:30		14	9	23
10:45		6	7	13
11:00		12	8	20
11:15		7	10	17
11:30		4	3	7
11:45		5	6	11
Total		2539	1976	4515
Percent		56.2%	43.8%	
Peak		14:45	14:15	14:45
Vol.		473	298	740
P.H.F.		0.799	0.943	0.826

Richard Garcia & Associates, Inc.
2468 SW 8th Street
Miami, FL 33135

Page 3

Site Code: 8370
Station ID: Loc 8
82 Ave & 144th Street(BW 82 & 77)

Latitude: 0' 0.000 Undefined

Start Time	18-Feb-04 Wed	WB	EB	Total
12:00 AM		10	4	14
12:15		2	2	4
12:30		2	1	3
12:45		0	2	2
01:00		2	2	4
01:15		3	1	4
01:30		4	0	4
01:45		0	2	2
02:00		0	0	0
02:15		0	0	0
02:30		0	0	0
02:45		2	0	2
03:00		0	0	0
03:15		0	0	0
03:30		0	1	1
03:45		0	1	1
04:00		1	0	1
04:15		1	0	1
04:30		1	0	1
04:45		2	1	3
05:00		2	0	2
05:15		3	0	3
05:30		4	3	7
05:45		2	4	6
06:00		5	13	18
06:15		4	19	23
06:30		13	20	33
06:45		27	66	93
07:00		32	106	138
07:15		35	103	138
07:30		41	147	188
07:45		73	130	203
08:00		81	139	220
08:15		91	134	225
08:30		80	138	218
08:45		86	102	188
09:00		72	85	157
09:15		72	57	129
09:30		46	40	86
09:45		37	45	82
10:00		41	42	83
10:15		45	23	68
10:30		31	32	63
10:45		40	35	75
11:00		40	32	72
11:15		81	34	115
11:30		55	58	113
11:45		57	57	114
Total		1236	1691	2927
Percent		42.2%	57.8%	
Peak		08:00	07:30	07:45
Vol.		348	650	876
P.H.F.		0.956	0.935	0.952

Richard Garcia & Associates, Inc.
2468 SW 8th Street
Miami, FL 33135

Page 4

Site Code: 8370
Station ID: Loc 8
82 Ave & 144th Street(BW 82 & 77)

Latitude: 0' 0.000 Undefined

Start Time	18-Feb-04 Wed	WB	EB	Total
12:00 PM		59	45	104
12:15		52	41	93
12:30		50	38	88
12:45		42	48	90
01:00		56	50	106
01:15		52	44	96
01:30		70	73	143
01:45		61	61	122
02:00		94	86	180
02:15		79	71	150
02:30		71	64	135
02:45		111	94	205
03:00		108	70	178
03:15		108	63	171
03:30		101	64	165
03:45		86	64	150
04:00		82	68	150
04:15		86	51	137
04:30		82	63	145
04:45		82	54	136
05:00		85	58	143
05:15		77	57	134
05:30		95	56	151
05:45		88	44	132
06:00		98	43	141
06:15		54	54	108
06:30		80	64	144
06:45		69	65	134
07:00		74	55	129
07:15		40	38	78
07:30		47	38	85
07:45		34	29	63
08:00		29	27	56
08:15		18	21	39
08:30		53	23	76
08:45		22	24	46
09:00		34	28	62
09:15		25	18	43
09:30		18	21	39
09:45		20	23	43
10:00		11	16	27
10:15		11	13	24
10:30		9	7	16
10:45		5	4	9
11:00		8	8	16
11:15		4	3	7
11:30		3	4	7
11:45		7	1	8
Total		2648	2054	4702
Percent		56.3%	43.7%	
Peak		14:45	14:00	14:45
Vol.		426	316	717
P.H.F.		0.959	0.838	0.874
Grand Total		7561	7413	14974
Percent		50.5%	49.5%	
ADT	Not Calculated			

Richard Garcia & Associates, Inc.
2468 SW 8th Street
Miami, FL 33135

Page 1

Site Code: 8239
Station ID: Loc 9
77th Ave. & 144th Street (east of int)

Latitude: 0' 0.000 Undefined

Start Time	17-Feb-04 Tue	EB	WB	Total
12:00 AM		0	3	3
12:15		1	1	2
12:30		3	1	4
12:45		5	0	5
01:00		3	1	4
01:15		1	2	3
01:30		0	0	0
01:45		0	1	1
02:00		2	0	2
02:15		0	0	0
02:30		0	1	1
02:45		0	0	0
03:00		0	0	0
03:15		0	0	0
03:30		0	0	0
03:45		1	0	1
04:00		0	0	0
04:15		2	1	3
04:30		0	1	1
04:45		1	4	5
05:00		1	3	4
05:15		0	3	3
05:30		4	2	6
05:45		6	7	13
06:00		8	3	11
06:15		7	9	16
06:30		21	13	34
06:45		30	23	53
07:00		53	38	91
07:15		71	34	105
07:30		95	36	131
07:45		133	66	199
08:00		74	80	154
08:15		86	62	148
08:30		99	71	170
08:45		99	66	165
09:00		76	90	166
09:15		51	68	119
09:30		43	39	82
09:45		42	48	90
10:00		24	40	64
10:15		27	43	70
10:30		49	47	96
10:45		34	37	71
11:00		31	36	67
11:15		36	53	89
11:30		34	42	76
11:45		75	36	111
Total		1328	1111	2439
Percent		54.4%	45.6%	
Peak		07:45	08:30	07:45
Vol.		392	295	671
P.H.F.		0.737	0.819	0.843

Richard Garcia & Associates, Inc.
2488 SW 8th Street
Miami, FL 33135

Page 2

Site Code: 8239
Station ID: Loc 9
77th Ave. & 144th Street (east of Int)

Latitude: 0' 0.000 Undefined

Start Time	17-Feb-04 Tue	EB	WB	Total
12:00 PM		46	74	120
12:15		42	44	86
12:30		43	48	91
12:45		48	39	87
01:00		25	42	67
01:15		34	32	66
01:30		46	43	89
01:45		37	38	75
02:00		55	47	102
02:15		48	32	80
02:30		47	55	102
02:45		72	70	142
03:00		73	95	168
03:15		40	74	114
03:30		48	68	116
03:45		54	63	117
04:00		44	48	92
04:15		43	58	101
04:30		66	67	133
04:45		44	52	96
05:00		48	59	107
05:15		46	62	108
05:30		49	74	123
05:45		46	56	102
06:00		42	52	94
06:15		31	65	96
06:30		32	55	87
06:45		42	56	98
07:00		60	34	94
07:15		49	37	86
07:30		38	34	72
07:45		30	29	59
08:00		28	20	48
08:15		29	30	59
08:30		20	16	36
08:45		17	22	39
09:00		21	22	43
09:15		23	12	35
09:30		13	16	29
09:45		8	12	20
10:00		9	11	20
10:15		8	13	21
10:30		6	13	19
10:45		6	5	12
11:00		11	15	26
11:15		3	9	12
11:30		4	2	6
11:45		4	2	6
Total		1678	1923	3601
Percent		46.6%	53.4%	
Peak		14:15	14:45	14:45
Vol.		240	307	540
P.H.F.		0.822	0.808	0.804

Richard Garcia & Associates, Inc.
2468 SW 8th Street
Miami, FL 33135

Page 3

Site Code: 8239
Station ID: Loc 9
77th Ave. & 144th Street (east of Int)

Latitude: 0° 0.000 Undefined

Start Time	18-Feb-04 Wed	EB	WB	Total
12:00 AM		5	11	16
12:15		2	1	3
12:30		1	3	4
12:45		1	1	2
01:00		1	0	1
01:15		0	3	3
01:30		2	1	3
01:45		0	0	0
02:00		0	2	2
02:15		0	0	0
02:30		1	0	1
02:45		0	2	2
03:00		1	1	2
03:15		0	0	0
03:30		1	0	1
03:45		1	0	1
04:00		0	2	2
04:15		1	2	3
04:30		0	1	1
04:45		0	3	3
05:00		1	2	3
05:15		0	2	2
05:30		5	5	10
05:45		2	4	6
06:00		10	6	16
06:15		9	8	17
06:30		18	7	25
06:45		34	26	60
07:00		56	22	78
07:15		89	39	128
07:30		129	44	173
07:45		132	61	193
08:00		80	76	156
08:15		95	74	169
08:30		110	68	178
08:45		112	74	186
09:00		87	83	170
09:15		65	77	142
09:30		37	38	75
09:45		44	42	86
10:00		43	44	87
10:15		17	42	59
10:30		29	38	65
10:45		35	30	65
11:00		33	33	66
11:15		26	86	112
11:30		41	58	99
11:45		62	51	113
Total		1418	1171	2589
Percent		54.8%	45.2%	
Peak		07:30	08:30	08:15
Vol.		436	302	703
P.H.F.		0.826	0.878	0.911

Richard Garcia & Associates, Inc.
2468 SW 8th Street
Miami, FL 33135

Page 4

Site Code: 8239
Station ID: Loc 9
77th Ave. & 144th Street (east of Int)

Latitude: 0' 0.000 Undefined

Start Time	16-Feb-04 Wed	EB	WB	Total
12:00 PM		41	68	109
12:15		42	54	96
12:30		39	43	82
12:45		31	43	74
01:00		43	37	80
01:15		35	47	82
01:30		41	51	92
01:45		47	48	95
02:00		63	58	121
02:15		71	51	122
02:30		54	45	99
02:45		70	59	129
03:00		69	75	144
03:15		54	91	145
03:30		53	76	129
03:45		42	64	106
04:00		43	51	94
04:15		44	55	99
04:30		48	53	101
04:45		42	56	98
05:00		49	53	102
05:15		57	55	112
05:30		54	53	107
05:45		46	54	100
06:00		43	57	100
06:15		48	40	88
06:30		49	54	103
06:45		58	61	119
07:00		51	67	118
07:15		44	39	83
07:30		32	35	67
07:45		31	22	53
08:00		25	26	51
08:15		29	22	51
08:30		19	49	68
08:45		21	26	47
09:00		26	22	48
09:15		21	22	43
09:30		14	13	27
09:45		18	16	34
10:00		18	13	31
10:15		11	12	23
10:30		12	8	20
10:45		4	9	13
11:00		9	6	15
11:15		4	6	10
11:30		2	3	5
11:45		2	7	9
Total		1769	1975	3744
Percent		47.2%	52.8%	
Peak		14:15	15:00	14:45
Vol.		284	308	547
P.H.F.		0.930	0.841	0.943
Grand Total		6193	6180	12373
Percent		50.1%	49.9%	
ADT	Not Calculated			

Richard Garcia & Associates, Inc.
2468 SW 8th Street
Miami, FL 33135

Page 1

Site Code: Loc 12
Station ID: 9373
82 Ave & 152 Street (West of Int)

Latitude: 0' 0.000 Undefined

Start Time	07-Apr-04 Wed	WB	EB	Total
12:00 AM		4	4	8
12:15		6	2	8
12:30		3	2	5
12:45		1	0	1
01:00		1	3	4
01:15		1	2	3
01:30		3	2	5
01:45		2	6	8
02:00		4	3	7
02:15		1	5	6
02:30		0	3	3
02:45		3	3	6
03:00		3	3	6
03:15		3	1	4
03:30		5	2	7
03:45		2	12	14
04:00		6	9	15
04:15		4	5	9
04:30		11	9	20
04:45		13	26	39
05:00		15	35	50
05:15		22	65	87
05:30		27	95	122
05:45		48	116	164
06:00		70	142	212
06:15		54	137	191
06:30		60	163	223
06:45		82	157	239
07:00		106	165	271
07:15		117	149	267
07:30		109	123	232
07:45		123	117	240
08:00		106	133	239
08:15		97	82	179
08:30		85	95	180
08:45		67	71	138
09:00		87	63	150
09:15		68	71	139
09:30		75	78	153
09:45		76	70	146
10:00		75	61	136
10:15		88	54	142
10:30		83	68	151
10:45		79	69	148
11:00		72	75	147
11:15		99	65	164
11:30		89	58	147
11:45		74	65	139
Total		2229	2735	4964
Percent		44.9%	55.1%	
Peak		07:00	06:30	07:00
Vol.		455	625	1000
P.H.F.		0.925	0.947	0.923

Richard Garcia & Associates, Inc.
2468 SW 8th Street
Miami, FL 33135

Page 2

Site Code: Loc 12
Station ID: 9373
82 Ave & 152 Street (West of Int)

Latitude: 0' 0.000 Undefined

Start Time	07-Apr-04 Wed	WB	EB	Total
12:00 PM		57	91	148
12:15		91	77	168
12:30		76	82	158
12:45		86	125	211
01:00		134	88	222
01:15		90	96	186
01:30		102	93	195
01:45		114	110	224
02:00		120	101	221
02:15		119	101	220
02:30		145	119	264
02:45		147	106	253
03:00		152	108	260
03:15		137	101	238
03:30		130	97	227
03:45		136	111	247
04:00		133	106	239
04:15		155	108	263
04:30		141	100	241
04:45		138	110	248
05:00		166	101	267
05:15		144	84	228
05:30		114	95	209
05:45		136	124	260
06:00		127	103	230
06:15		86	93	179
06:30		80	75	155
06:45		86	66	152
07:00		80	78	158
07:15		62	49	111
07:30		78	56	134
07:45		64	64	128
08:00		60	49	109
08:15		58	46	104
08:30		49	43	92
08:45		44	40	84
09:00		33	32	65
09:15		28	33	61
09:30		22	26	48
09:45		21	22	43
10:00		24	26	50
10:15		13	24	37
10:30		10	19	29
10:45		10	17	27
11:00		11	17	28
11:15		14	9	23
11:30		4	18	22
11:45		5	7	12
Total		4030	3446	7476
Percent		53.9%	46.1%	
Peak		16:15	14:15	16:15
Vol.		600	434	1019
P.H.F.		0.904	0.668	0.954

Richard Garcia & Associates, Inc.
2468 SW 8th Street
Miami, FL 33135

Page 3

Site Code: Loc 12
Station ID: 9373
82 Ave & 152 Street (West of Int)

Latitude: 0' 0.000 Undefined

Start Time	08-Apr-04 Thu	WB	EB	Total
12:00 AM		3	3	6
12:15		6	8	14
12:30		5	5	10
12:45		4	6	10
01:00		0	0	0
01:15		1	0	1
01:30		2	3	5
01:45		2	2	4
02:00		0	2	2
02:15		1	5	6
02:30		2	4	6
02:45		2	3	5
03:00		2	3	5
03:15		3	0	3
03:30		4	3	7
03:45		7	5	12
04:00		7	5	12
04:15		6	11	17
04:30		14	11	25
04:45		8	22	30
05:00		28	25	53
05:15		23	56	79
05:30		37	85	122
05:45		41	129	170
06:00		66	132	198
06:15		56	109	165
06:30		65	133	198
06:45		91	149	240
07:00		109	138	247
07:15		131	133	264
07:30		122	135	257
07:45		92	147	239
08:00		96	102	198
08:15		81	90	171
08:30		78	70	148
08:45		78	67	145
09:00		81	61	142
09:15		72	71	143
09:30		81	67	148
09:45		78	69	147
10:00		75	71	146
10:15		83	65	148
10:30		59	58	117
10:45		80	74	154
11:00		92	70	162
11:15		93	80	173
11:30		79	80	159
11:45		76	62	138
Total		2222	2629	4851
Percent		45.8%	54.2%	
Peak		07:00	06:45	
Vol		464	555	
P.H.F.		0.866	0.931	

Richard Garcia & Associates, Inc.
2468 SW 8th Street
Miami, FL 33135

Page 4

Site Code: Loc 12
Station ID: 8373
82 Ave & 152 Street (West of Int)

Latitude: 0' 0.000 Undefined

Start Time	08-Apr-04 Thu	WB	EB	Total
12:00 PM		79	70	149
12:15		67	74	141
12:30		77	84	161
12:45		76	113	189
01:00		120	81	201
01:15		98	110	208
01:30		69	100	169
01:45		124	129	253
02:00		122	123	245
02:15		140	113	253
02:30		111	109	220
02:45		149	111	260
03:00		149	106	255
03:15		127	105	232
03:30		143	88	231
03:45		122	96	218
04:00		130	109	239
04:15		164	104	268
04:30		158	103	261
04:45		143	119	262
05:00		161	98	259
05:15		126	111	237
05:30		125	123	248
05:45		129	127	256
06:00		112	111	223
06:15		106	94	200
06:30		110	103	213
06:45		89	76	165
07:00		76	85	161
07:15		73	54	127
07:30		114	50	164
07:45		95	64	159
08:00		72	55	127
08:15		53	54	107
08:30		47	49	96
08:45		39	54	93
09:00		49	38	87
09:15		42	36	78
09:30		23	38	61
09:45		29	25	54
10:00		27	30	57
10:15		30	24	54
10:30		23	12	35
10:45		12	16	28
11:00		13	26	39
11:15		20	23	43
11:30		13	13	26
11:45		16	13	29
Total		4192	3649	7841
Percent		53.5%	46.5%	
Peak		16:15	13:45	16:15
Vol.		626	474	1050
P.H.F.		0.954	0.919	0.979
Grand Total		12673	12459	25132
Percent		50.4%	49.6%	
ADT	Not Calculated			

Richard Garcia & Associates, Inc.
2468 SW 8th Street
Miami, FL 33135

Page 1

Site Code: 8258
Station ID: Loc 13
152 St., BW 82 & 77

Latitude: 0' 0.000 Undefined

Start Time	24-Feb-04 Tue	EB	WB	Total
12:00 AM		7	7	14
12:15		3	4	7
12:30		1	6	7
12:45		1	2	3
01:00		2	3	5
01:15		2	3	5
01:30		2	1	3
01:45		1	3	4
02:00		3	0	3
02:15		2	0	2
02:30		1	7	8
02:45		1	0	1
03:00		1	2	3
03:15		0	1	1
03:30		1	0	1
03:45		0	2	2
04:00		0	2	2
04:15		3	2	5
04:30		3	4	7
04:45		4	5	9
05:00		3	1	4
05:15		5	2	7
05:30		18	4	22
05:45		24	12	36
06:00		31	8	39
06:15		77	17	94
06:30		133	15	148
06:45		219	49	268
07:00		294	88	382
07:15		199	63	262
07:30		216	80	296
07:45		194	80	274
08:00		127	108	235
08:15		149	118	267
08:30		161	87	248
08:45		131	93	224
09:00		98	78	176
09:15		95	57	152
09:30		62	82	144
09:45		62	54	116
10:00		71	60	131
10:15		60	72	132
10:30		59	54	113
10:45		64	69	133
11:00		43	56	99
11:15		66	60	126
11:30		64	66	130
11:45		65	72	137
Total		2828	1659	4487
Percent		63.0%	37.0%	
Peak		06:45	08:00	07:00
Vol.		928	406	1214
P.H.F.		0.789	0.860	0.795

Richard Garcia & Associates, Inc.
2468 SW 8th Street
Miami, FL 33135

Page 2

Site Code: 8258
Station ID: Loc 13
152 St., BW 82 & 77

Latitude: 0' 0.000 Undefined

Start Time	24-Feb-04 Tue	EB	WB	Total
12:00 PM		63	92	155
12:15		58	73	131
12:30		62	82	144
12:45		60	66	126
01:00		48	56	104
01:15		40	65	105
01:30		61	80	141
01:45		63	97	160
02:00		95	69	164
02:15		109	71	180
02:30		92	96	188
02:45		89	155	244
03:00		178	140	318
03:15		86	115	201
03:30		74	131	205
03:45		110	159	269
04:00		92	156	248
04:15		79	155	234
04:30		94	156	250
04:45		114	193	307
05:00		108	187	295
05:15		131	221	352
05:30		129	211	340
05:45		104	183	287
06:00		145	206	351
06:15		136	211	347
06:30		109	160	269
06:45		138	124	262
07:00		86	118	204
07:15		77	97	174
07:30		56	56	112
07:45		69	75	144
08:00		66	88	154
08:15		32	54	86
08:30		28	53	81
08:45		38	34	72
09:00		23	52	75
09:15		33	46	79
09:30		26	44	70
09:45		20	41	61
10:00		30	36	66
10:15		16	21	37
10:30		7	20	27
10:45		11	11	22
11:00		11	20	31
11:15		12	17	29
11:30		13	7	20
11:45		13	9	22
Total		3334	4609	7943
Percent		42.0%	58.0%	
Peak		18:00	17:15	17:15
Vol.		528	821	1330
P.H.F.		0.742	0.929	0.945

Richard Garcia & Associates, Inc.
2468 SW 8th Street
Miami, FL 33135

Page 3

Site Code: 8258
Station ID: Loc 13
152 St., BW 82 & 77

Latitude: 0' 0.000 Undefined

Start Time	25-Feb-04	EB	WB	Total
12:00 AM	Wed	4	6	10
12:15		2	7	9
12:30		5	5	10
12:45		3	4	7
01:00		2	4	6
01:15		2	4	6
01:30		3	4	7
01:45		4	0	4
02:00		3	3	6
02:15		3	2	5
02:30		2	11	13
02:45		4	1	5
03:00		4	4	8
03:15		1	0	1
03:30		1	1	2
03:45		0	3	3
04:00		1	4	5
04:15		0	1	1
04:30		4	2	6
04:45		2	2	4
05:00		6	1	7
05:15		9	1	10
05:30		14	8	22
05:45		26	14	40
06:00		38	11	47
06:15		89	17	106
06:30		141	20	161
06:45		226	46	272
07:00		280	61	341
07:15		226	76	301
07:30		276	83	359
07:45		262	84	346
08:00		171	104	275
08:15		125	114	239
08:30		145	107	252
08:45		171	99	270
09:00		153	90	243
09:15		103	77	180
09:30		121	56	177
09:45		91	63	154
10:00		79	58	137
10:15		83	68	151
10:30		64	56	120
10:45		48	56	104
11:00		65	58	123
11:15		72	94	166
11:30		78	80	158
11:45		69	74	143
Total		3278	1744	5022
Percent		65.3%	34.7%	
Peak		07:00	08:00	07:00
Vol.		1043	424	1347
P.H.F.		0.931	0.930	0.938

Richard Garcia & Associates, Inc.
2468 SW 8th Street
Miami, FL 33135

Page 4

Site Code: 8258
Station ID: Loc 13
152 St., BW 82 & 77

Latitude: 0' 0.000 Undefined

Start Time	25-Feb-04 Wed	EB	WB	Total
12:00 PM		97	60	157
12:15		79	76	155
12:30		80	92	172
12:45		72	103	175
01:00		46	76	122
01:15		79	83	162
01:30		69	109	178
01:45		71	101	172
02:00		181	94	275
02:15		116	77	193
02:30		90	71	161
02:45		86	109	195
03:00		83	111	194
03:15		74	124	198
03:30		68	151	219
03:45		134	154	288
04:00		112	142	254
04:15		82	151	233
04:30		95	146	241
04:45		85	165	250
05:00		77	186	263
05:15		104	191	295
05:30		101	195	296
05:45		78	182	260
06:00		94	155	249
06:15		84	136	220
06:30		114	115	229
06:45		184	95	279
07:00		107	92	199
07:15		68	79	147
07:30		58	83	141
07:45		59	57	116
08:00		37	86	123
08:15		32	128	160
08:30		29	65	94
08:45		39	63	102
09:00		34	81	115
09:15		32	49	81
09:30		17	35	52
09:45		22	25	47
10:00		16	37	53
10:15		12	35	47
10:30		9	26	35
10:45		9	20	29
11:00		6	14	20
11:15		3	16	19
11:30		8	11	19
11:45		5	5	10
Total		3237	4427	7664
Percent		42.2%	57.8%	
Peak		18:15	17:00	17:15
Vol.		489	724	1100
P.H.F.		0.664	0.928	0.929
Grand Total		12677	12439	25116
Percent		50.5%	49.5%	
ADT	Not Calculated			

Richard Garcia & Associates, Inc.
2468 SW 8th Street
Miami, Fl 33135

Page 1

Site Code: 8888
Station ID: Loc 14
77 Ave & 152 St, East of int.

Latitude: 0' 0.000 Undefined

Start Time	24-Feb-04 Tue	EB	WB	Total
12:00 AM		11	9	20
12:15		6	2	8
12:30		3	2	5
12:45		0	2	2
01:00		3	0	3
01:15		1	3	4
01:30		3	2	5
01:45		1	3	4
02:00		2	3	5
02:15		2	1	3
02:30		1	7	8
02:45		1	0	1
03:00		2	1	3
03:15		0	3	3
03:30		2	1	3
03:45		1	2	3
04:00		1	2	3
04:15		1	3	4
04:30		3	4	7
04:45		2	5	7
05:00		2	4	6
05:15		6	9	15
05:30		18	15	33
05:45		27	15	42
06:00		25	22	47
06:15		54	41	95
06:30		92	37	129
06:45		111	66	177
07:00		122	67	189
07:15		93	42	135
07:30		112	65	177
07:45		102	108	210
08:00		85	112	197
08:15		88	112	200
08:30		107	72	179
08:45		101	105	206
09:00		72	83	155
09:15		72	77	149
09:30		58	79	137
09:45		60	38	98
10:00		65	58	123
10:15		56	74	130
10:30		53	47	100
10:45		58	54	112
11:00		60	48	108
11:15		66	56	122
11:30		61	54	115
11:45		67	64	131
Total		1939	1679	3618
Percent		53.6%	46.4%	
Peak		06:45	07:45	07:45
Vol.		438	404	788
P.H.F.		0.898	0.902	0.936

Richard Garcia & Associates, Inc.
2468 SW 8th Street
Miami, FL 33135

Page 2

Site Code: 8888
Station ID: Loc 14
77 Ave & 152 St, East of int.

Latitude: 0' 0.000 Undefined

Start Time	24-Feb-04	EB	WB	Total
12:00 PM	Tue	64	61	125
12:15		69	64	133
12:30		77	75	152
12:45		78	65	143
01:00		54	50	104
01:15		41	66	107
01:30		62	67	129
01:45		46	88	134
02:00		75	75	150
02:15		81	80	161
02:30		90	77	167
02:45		102	138	240
03:00		126	102	228
03:15		97	97	194
03:30		96	110	206
03:45		93	99	187
04:00		90	117	207
04:15		76	114	190
04:30		107	99	206
04:45		113	129	242
05:00		115	133	248
05:15		132	112	244
05:30		102	127	229
05:45		111	116	227
06:00		114	142	256
06:15		108	139	247
06:30		97	102	199
06:45		95	121	216
07:00		86	75	161
07:15		70	76	146
07:30		61	72	133
07:45		60	59	119
08:00		58	54	112
08:15		43	44	87
08:30		40	36	76
08:45		39	42	81
09:00		41	36	77
09:15		46	37	83
09:30		31	35	66
09:45		41	21	62
10:00		37	35	72
10:15		28	25	53
10:30		18	18	36
10:45		25	12	37
11:00		15	17	32
11:15		13	13	26
11:30		13	6	19
11:45		13	13	26
Total		3289	3486	6775
Percent		48.5%	51.5%	
Peak		16:30	17:30	16:45
Vol.		467	524	963
P.H.F		0.884	0.823	0.940

Richard Garcia & Associates, Inc.
2468 SW 8th Street
Miami, FL 33135

Page 3

Site Code: 8888
Station ID: Loc 14
77 Ave & 152 St, East of Int.

Latitude: 0' 0.000 Undefined

Start Time	25-Feb-04 Wed	EB	WB	Total
12:00 AM		6	4	10
12:15		6	3	9
12:30		3	4	7
12:45		4	3	7
01:00		3	1	4
01:15		2	4	6
01:30		2	2	4
01:45		5	2	7
02:00		4	3	7
02:15		5	3	8
02:30		3	11	14
02:45		4	2	6
03:00		3	5	8
03:15		0	0	0
03:30		2	2	4
03:45		0	4	4
04:00		1	3	4
04:15		0	3	3
04:30		2	3	5
04:45		1	4	5
05:00		5	2	7
05:15		8	8	16
05:30		17	14	31
05:45		14	21	35
06:00		28	30	58
06:15		55	43	98
06:30		90	57	147
06:45		113	81	194
07:00		102	77	179
07:15		103	77	180
07:30		124	113	237
07:45		103	144	247
08:00		79	136	215
08:15		70	98	168
08:30		129	99	228
08:45		115	121	236
09:00		114	117	231
09:15		82	91	173
09:30		92	78	170
09:45		69	76	145
10:00		57	61	118
10:15		60	54	114
10:30		54	64	118
10:45		47	54	101
11:00		57	57	114
11:15		63	106	169
11:30		67	96	163
11:45		54	79	133
Total		2027	2120	4147
Percent		48.9%	51.1%	
Peak		08:45	07:30	07:15
Vol		442	491	879
P.H.F.		0.857	0.852	0.890

Richard Garcia & Associates, Inc.
2468 SW 8th Street
Miami, FL 33135

Page 4

Site Code: 8888
Station ID: Loc 14
77 Ave & 152 St, East of Int.

Latitude: 0' 0.000 Undefined

Start Time	25-Feb-04 Wed	EB	WB	Total
12:00 PM		50	76	126
12:15		67	86	153
12:30		77	79	156
12:45		80	79	159
01:00		59	71	130
01:15		63	94	157
01:30		64	78	142
01:45		56	82	138
02:00		115	100	215
02:15		97	84	181
02:30		89	73	162
02:45		84	103	187
03:00		86	107	193
03:15		81	93	174
03:30		64	114	178
03:45		94	106	200
04:00		92	117	209
04:15		88	102	190
04:30		100	95	195
04:45		95	98	193
05:00		87	101	188
05:15		112	98	210
05:30		89	108	197
05:45		90	84	174
06:00		108	86	194
06:15		80	101	181
06:30		77	92	169
06:45		83	138	221
07:00		73	88	161
07:15		62	70	132
07:30		51	54	105
07:45		67	48	115
08:00		64	45	109
08:15		98	60	158
08:30		44	62	106
08:45		48	49	97
09:00		51	48	99
09:15		38	24	62
09:30		34	30	64
09:45		34	24	58
10:00		28	32	60
10:15		15	30	45
10:30		17	25	42
10:45		12	19	31
11:00		11	13	24
11:15		3	13	16
11:30		7	6	13
11:45		7	4	11
Total		3091	3389	6480
Percent		47.7%	52.3%	
Peak		17:15	15:30	15:45
Vol.		399	439	794
P.H.F.		0.867	0.795	0.898
Grand Total		10346	10674	21020
Percent		49.2%	50.8%	
ADT	Not Calculated			

Richard Garcia & Associates, Inc.
2468 SW 8th Street
Miami, FL 33135

Page 1

Site Code: Loc 30
Station ID: 8258
US1 & 160th Street (East of Int)

Latitude: 0' 0.000 Undefined

Start Time	07-Apr-04 Wed	EB	WB	Total
12:00 AM		1	1	2
12:15		1	1	2
12:30		1	0	1
12:45		1	0	1
01:00		2	1	3
01:15		3	0	3
01:30		0	1	1
01:45		0	1	1
02:00		1	1	2
02:15		1	0	1
02:30		1	2	3
02:45		0	1	1
03:00		2	1	3
03:15		0	2	2
03:30		0	2	2
03:45		0	2	2
04:00		1	1	2
04:15		2	3	5
04:30		2	8	10
04:45		4	8	12
05:00		3	7	10
05:15		5	19	24
05:30		4	19	23
05:45		12	34	46
06:00		14	53	67
06:15		32	33	65
06:30		38	42	80
06:45		37	46	83
07:00		37	81	118
07:15		45	57	102
07:30		63	62	115
07:45		33	37	70
08:00		39	24	63
08:15		22	21	43
08:30		22	25	47
08:45		31	32	63
09:00		34	28	62
09:15		25	28	53
09:30		16	21	37
09:45		29	22	51
10:00		32	23	55
10:15		20	24	44
10:30		19	24	43
10:45		34	28	62
11:00		38	30	68
11:15		33	20	53
11:30		27	22	49
11:45		30	24	54
Total		787	922	1709
Percent		46.1%	53.9%	
Peak		08:45	08:45	08:45
Vol.		172	248	418
P.H.F		0.811	0.759	0.886

Richard Garcia & Associates, Inc.
2468 SW 8th Street
Miami, FL 33135

Page 2

Site Code: Loc 30
Station ID: 8258
US1 & 160th Street (East of Int)

Latitude: 0' 0.000 Undefined

Start Time	07-Apr-04 Wed	EB	WB	Total
12:00 PM		23	22	45
12:15		32	24	56
12:30		30	19	49
12:45		39	25	64
01:00		35	42	77
01:15		40	36	76
01:30		34	26	60
01:45		48	36	84
02:00		57	27	84
02:15		47	37	84
02:30		52	34	86
02:45		57	51	108
03:00		53	42	95
03:15		43	40	83
03:30		55	34	89
03:45		42	37	79
04:00		60	46	106
04:15		72	36	108
04:30		56	48	104
04:45		71	29	100
05:00		55	45	100
05:15		57	26	83
05:30		46	27	73
05:45		57	22	79
06:00		42	30	72
06:15		38	25	63
06:30		35	20	55
06:45		39	22	61
07:00		38	20	58
07:15		24	12	36
07:30		28	20	46
07:45		29	20	49
08:00		31	20	51
08:15		18	10	28
08:30		29	20	49
08:45		22	11	33
09:00		26	15	41
09:15		22	9	31
09:30		20	10	30
09:45		22	6	28
10:00		8	4	12
10:15		9	4	13
10:30		11	7	18
10:45		7	4	11
11:00		7	5	12
11:15		6	2	8
11:30		7	4	11
11:45		6	1	7
Total		1683	1112	2795
Percent		60.2%	39.8%	
Peak		16:00	14:30	16:00
Vol.		259	167	418
P.H.F.		0.899	0.819	0.968

Richard Garcia & Associates, Inc.
2468 SW 8th Street
Miami, FL 33135

Page 3

Site Code: Loc 30
Station ID: 8258
US1 & 160th Street (East of Int)

Latitude: 0' 0.000 Undefined

Start Time	08-Apr-04 Thu	EB	WB	Total
12:00 AM		5	1	6
12:15		1	1	2
12:30		2	0	2
12:45		2	0	2
01:00		2	0	2
01:15		0	0	0
01:30		1	1	2
01:45		1	2	3
02:00		1	0	1
02:15		1	0	1
02:30		0	0	0
02:45		1	0	1
03:00		0	0	0
03:15		0	2	2
03:30		1	1	2
03:45		1	0	1
04:00		3	0	3
04:15		3	2	5
04:30		1	4	5
04:45		1	5	6
05:00		1	8	9
05:15		2	15	17
05:30		8	25	33
05:45		18	33	51
06:00		16	52	68
06:15		35	37	72
06:30		28	31	59
06:45		34	54	88
07:00		45	57	102
07:15		37	57	94
07:30		61	49	109
07:45		30	43	73
08:00		22	36	58
08:15		24	25	49
08:30		21	20	41
08:45		34	40	74
09:00		19	21	40
09:15		35	25	60
09:30		21	19	40
09:45		22	28	50
10:00		32	28	60
10:15		28	26	54
10:30		34	24	58
10:45		43	31	74
11:00		33	27	60
11:15		42	28	70
11:30		28	25	53
11:45		48	28	76
Total		818	911	1729
Percent		47.3%	52.7%	
Peak		06:45	06:45	06:45
Vol.		187	217	384
P.H.F.		0.819	0.952	0.941

Richard Garcia & Associates, Inc.
2468 SW 8th Street
Miami, FL 33135

Page 4

Site Code: Loc 30
Station ID: 8258
US1 & 160th Street (East of Int)

Latitude: 0° 0.000 Undefined

Start Time	08-Apr-04 Thu	EB	WB	Total
12:00 PM		26	29	55
12:15		33	18	51
12:30		26	38	64
12:45		35	25	60
01:00		29	24	53
01:15		29	33	62
01:30		44	28	70
01:45		54	29	83
02:00		57	37	94
02:15		46	28	74
02:30		65	44	109
02:45		68	58	126
03:00		47	43	90
03:15		53	30	83
03:30		52	48	100
03:45		49	52	101
04:00		72	36	108
04:15		52	28	80
04:30		56	33	89
04:45		58	36	94
05:00		55	32	87
05:15		41	29	70
05:30		53	23	76
05:45		38	21	59
06:00		37	23	60
06:15		41	24	65
06:30		31	23	54
06:45		38	19	57
07:00		33	14	47
07:15		31	11	42
07:30		33	21	54
07:45		41	19	60
08:00		33	15	48
08:15		36	28	64
08:30		24	23	47
08:45		28	11	39
09:00		26	11	37
09:15		27	8	35
09:30		15	10	25
09:45		19	7	26
10:00		13	9	22
10:15		8	4	12
10:30		10	5	15
10:45		6	4	10
11:00		10	3	13
11:15		7	4	11
11:30		6	3	9
11:45		4	2	6
Total		1695	1101	2796
Percent		60.6%	39.4%	
Peak		16:00	14:45	14:30
Vol.		238	179	408
P.H.F.		0.826	0.772	0.810
Grand Total		4983	4046	9029
Percent		55.2%	44.8%	
ADT	Not Calculated			

Richard Garcia & Associates, Inc.
2488 SW 8th Street
Miami, FL 33135

Page 1

Site Code: Loc 32
Station ID: 7890
87th place & 164th Street (East of Int)

Latitude: 0' 0.000 Undefined

Start Time	07-Apr-04 Wed	EB	WB	Total
12:00 AM		3	0	3
12:15		2	2	4
12:30		0	4	4
12:45		1	1	2
01:00		4	3	7
01:15		0	1	1
01:30		2	2	4
01:45		0	1	1
02:00		0	2	2
02:15		1	1	2
02:30		2	0	2
02:45		4	0	4
03:00		3	1	4
03:15		0	0	0
03:30		2	2	4
03:45		8	1	9
04:00		9	2	11
04:15		14	1	15
04:30		26	4	30
04:45		20	2	22
05:00		19	5	24
05:15		36	7	43
05:30		41	13	54
05:45		49	8	57
06:00		84	16	100
06:15		72	20	92
06:30		64	22	86
06:45		101	26	127
07:00		118	38	156
07:15		104	50	154
07:30		114	41	155
07:45		94	33	127
08:00		41	11	52
08:15		51	24	75
08:30		45	28	73
08:45		56	28	84
09:00		40	14	54
09:15		48	30	78
09:30		36	23	59
09:45		45	16	61
10:00		41	13	54
10:15		39	22	61
10:30		39	26	65
10:45		55	28	83
11:00		33	25	58
11:15		39	24	63
11:30		26	20	46
11:45		52	27	79
Total		1680	666	2346
Percent		71.6%	28.4%	
Peak		06:45	07:00	06:45
Vol		434	160	594
P.H.F.		0.943	0.800	0.947

Richard Garcia & Associates, Inc.
2468 SW 8th Street
Miami, FL 33135

Page 2

Site Code: Loc 32
Station ID: 7890
87th place & 164th Street (East of Int)

Latitude: 0' 0.000 Undefined

Start Time	07-Apr-04 Wed	EB	WB	Total
12:00 PM		38	29	67
12:15		38	23	61
12:30		48	26	74
12:45		53	19	72
01:00		58	21	79
01:15		47	21	68
01:30		56	30	86
01:45		50	45	95
02:00		48	53	99
02:15		63	49	112
02:30		62	46	108
02:45		72	53	125
03:00		63	35	98
03:15		63	36	99
03:30		50	30	80
03:45		35	32	67
04:00		65	57	122
04:15		52	40	92
04:30		60	40	100
04:45		51	44	95
05:00		58	41	97
05:15		44	43	87
05:30		69	39	108
05:45		43	31	74
06:00		48	26	72
06:15		53	30	83
06:30		40	30	70
06:45		46	25	71
07:00		35	38	73
07:15		25	32	57
07:30		45	31	76
07:45		22	28	50
08:00		17	45	62
08:15		21	29	50
08:30		19	27	46
08:45		21	31	52
09:00		19	19	38
09:15		9	16	25
09:30		16	15	31
09:45		11	18	29
10:00		7	14	21
10:15		5	10	15
10:30		8	16	24
10:45		7	11	18
11:00		4	8	12
11:15		4	7	11
11:30		7	3	10
11:45		1	8	9
Total		1770	1400	3170
Percent		55.8%	44.2%	
Peak		14:15	14:00	14:00
Vol.		280	201	444
P.H.F.		0.903	0.882	0.888

Richard Garcia & Associates, Inc.
2468 SW 8th Street
Miami, FL 33135

Page 3

Site Code: Loc 32
Station ID: 7890
87th place & 164th Street (East of Int)

Latitude: 0' 0.000 Undefined

Start Time	08-Apr-04 Thu	EB	WB	Total
12:00 AM		5	1	6
12:15		1	2	3
12:30		2	4	6
12:45		1	1	2
01:00		2	3	5
01:15		1	1	2
01:30		0	2	2
01:45		2	1	3
02:00		0	2	2
02:15		1	1	2
02:30		3	0	3
02:45		2	0	2
03:00		2	1	3
03:15		2	0	2
03:30		2	2	4
03:45		4	1	5
04:00		7	2	9
04:15		10	1	11
04:30		24	4	28
04:45		23	2	25
05:00		23	5	28
05:15		31	7	38
05:30		40	13	53
05:45		63	8	71
06:00		72	16	88
06:15		76	20	96
06:30		70	22	92
06:45		99	26	125
07:00		133	36	169
07:15		90	60	140
07:30		105	41	146
07:45		109	33	142
08:00		65	11	76
08:15		62	24	86
08:30		46	28	74
08:45		62	28	90
09:00		42	14	56
09:15		44	30	74
09:30		38	23	61
09:45		41	16	57
10:00		35	13	48
10:15		34	22	56
10:30		58	26	84
10:45		40	28	68
11:00		32	25	57
11:15		37	24	61
11:30		38	20	58
11:45		37	27	64
Total		1716	667	2383
Percent		72.0%	28.0%	
Peak		07:00	07:00	07:00
Vol.		437	160	597
P.H.F.		0.821	0.800	0.883

Richard Garcia & Associates, Inc.
2468 SW 8th Street
Miami, FL 33135

Page 4

Site Code: Loc 32
Station ID: 7890
87th place & 164th Street (East of Int)

Latitude: 0' 0.000 Undefined

Start Time	08-Apr-04 Thu	EB	WB	Total
12:00 PM		55	32	87
12:15		41	22	63
12:30		51	27	78
12:45		40	22	62
01:00		53	24	77
01:15		44	26	70
01:30		36	33	69
01:45		52	47	99
02:00		56	55	111
02:15		62	51	113
02:30		75	43	118
02:45		77	61	138
03:00		65	41	106
03:15		56	35	91
03:30		68	33	101
03:45		57	36	93
04:00		42	57	99
04:15		67	42	109
04:30		50	51	101
04:45		70	42	112
05:00		56	44	100
05:15		86	46	132
05:30		47	41	88
05:45		61	37	98
06:00		46	22	68
06:15		51	27	78
06:30		46	24	70
06:45		52	21	73
07:00		52	33	85
07:15		22	29	51
07:30		42	32	74
07:45		29	27	56
08:00		32	44	76
08:15		27	28	55
08:30		23	31	54
08:45		22	33	55
09:00		17	20	37
09:15		14	17	31
09:30		14	16	30
09:45		17	20	37
10:00		10	15	25
10:15		13	10	23
10:30		14	17	31
10:45		10	12	22
11:00		11	8	19
11:15		5	8	13
11:30		10	5	15
11:45		8	5	14
Total		1954	1453	3407
Percent		57.4%	42.6%	
Peak		14:15	14:00	14:00
Vol.		279	210	480
P.H.F.		0.811	0.861	0.870
Grand Total		7120	4188	11308
Percent		63.0%	37.0%	
ADT		Not Calculated		

Richard Garcia & Associates, Inc.
2468 SW 8th Street
Miami, FL 33135

Page 1

Site Code: Loc 31
Station ID: 8239
87th Ave & 168th Street (West of Int)

Latitude: 0' 0.000 Undefined

Start Time	07-Apr-04 Wed	WB	EB	Total
12:00 AM		1	8	9
12:15		1	3	4
12:30		2	2	4
12:45		1	5	6
01:00		1	0	1
01:15		1	0	1
01:30		2	2	4
01:45		1	2	3
02:00		2	2	4
02:15		0	1	1
02:30		4	2	6
02:45		1	2	3
03:00		1	1	2
03:15		1	2	3
03:30		3	2	5
03:45		4	2	6
04:00		7	4	11
04:15		6	2	8
04:30		11	3	14
04:45		12	12	24
05:00		20	18	38
05:15		9	21	30
05:30		23	43	66
05:45		31	72	103
06:00		39	48	87
06:15		38	61	99
06:30		70	60	130
06:45		60	58	118
07:00		107	99	206
07:15		86	111	197
07:30		82	110	192
07:45		80	65	145
08:00		68	58	126
08:15		54	51	105
08:30		40	36	76
08:45		47	41	88
09:00		57	40	97
09:15		45	40	85
09:30		45	39	84
09:45		40	51	91
10:00		44	31	75
10:15		58	38	96
10:30		38	40	78
10:45		40	47	87
11:00		49	58	107
11:15		56	41	97
11:30		43	40	83
11:45		55	50	105
Total		1486	1534	3020
Percent		49.2%	50.8%	
Peak		07:00	06:45	07:00
Vol.		355	368	740
P.H.F.		0.829	0.874	0.898

Richard Garcia & Associates, Inc.
2468 SW 8th Street
Miami, FL 33135

Page 2

Site Code: Loc 31
Station ID: 8239
87th Ave & 168th Street (West of Int)

Latitude: 0' 0.000 Undefined

Start Time	07-Apr-04 Wed	WB	EB	Total
12:00 PM		43	38	81
12:15		43	36	79
12:30		52	34	86
12:45		71	39	110
01:00		90	75	165
01:15		55	73	128
01:30		51	39	90
01:45		58	49	107
02:00		62	48	110
02:15		78	68	146
02:30		72	89	161
02:45		157	91	248
03:00		107	49	156
03:15		85	61	146
03:30		89	59	148
03:45		106	70	176
04:00		88	56	144
04:15		97	79	176
04:30		104	78	182
04:45		108	70	178
05:00		102	52	154
05:15		108	54	162
05:30		101	47	148
05:45		83	59	142
06:00		66	60	126
06:15		52	49	101
06:30		50	53	103
06:45		45	46	91
07:00		46	40	86
07:15		41	48	89
07:30		34	41	75
07:45		29	39	68
08:00		17	34	51
08:15		22	68	90
08:30		20	59	79
08:45		20	42	62
09:00		18	40	58
09:15		25	29	54
09:30		12	23	35
09:45		15	21	36
10:00		20	9	29
10:15		9	8	17
10:30		11	13	24
10:45		4	9	13
11:00		2	10	12
11:15		7	3	10
11:30		3	7	10
11:45		0	1	1
Total		2578	2165	4743
Percent		54.4%	45.6%	
Peak		14:45	14:15	14:15
Vol.		438	297	711
P.H.F.		0.687	0.816	0.717

Richard Garcia & Associates, Inc.
2468 SW 8th Street
Miami, FL 33135

Page 3

Site Code: Loc 31
Station ID: 8239
87th Ave & 188th Street (West of Int)

Latitude: 0' 0.000 Undefined

Start Time	08-Apr-04 Thu	WB	EB	Total
12:00 AM		3	12	15
12:15		4	2	6
12:30		1	3	4
12:45		3	1	4
01:00		0	3	3
01:15		2	3	5
01:30		2	1	3
01:45		2	0	2
02:00		1	1	2
02:15		1	1	2
02:30		3	2	5
02:45		7	2	9
03:00		3	3	6
03:15		1	2	3
03:30		4	1	5
03:45		5	1	6
04:00		3	1	4
04:15		8	5	13
04:30		11	4	15
04:45		11	8	19
05:00		13	16	29
05:15		17	21	38
05:30		19	44	63
05:45		27	46	73
06:00		35	63	98
06:15		41	53	94
06:30		51	63	114
06:45		68	72	140
07:00		115	89	204
07:15		90	118	208
07:30		64	105	169
07:45		91	58	149
08:00		49	41	90
08:15		43	43	86
08:30		44	48	92
08:45		48	32	80
09:00		46	49	95
09:15		46	55	101
09:30		46	27	73
09:45		52	50	102
10:00		62	42	104
10:15		45	44	89
10:30		39	37	76
10:45		60	40	100
11:00		62	65	127
11:15		55	66	121
11:30		67	52	119
11:45		48	33	81
Total		1518	1528	3046
Percent		49.8%	50.2%	
Peak		07:00	06:45	07:00
Vol.		360	384	730
P.H.F.		0.783	0.814	0.877

Richard Garcia & Associates, Inc.
2468 SW 8th Street
Miami, FL 33135

Page 4

Site Code: Loc 31
Station ID: 8239
87th Ave & 168th Street (West of Int)

Latitude: 0' 0.000 Undefined

Start Time	08-Apr-04 Thu	WB	EB	Total
12:00 PM		43	46	89
12:15		46	43	89
12:30		50	41	91
12:45		50	45	95
01:00		48	57	106
01:15		40	46	86
01:30		48	30	78
01:45		67	38	105
02:00		75	66	141
02:15		82	58	140
02:30		80	84	164
02:45		137	83	220
03:00		117	62	179
03:15		103	55	158
03:30		107	73	180
03:45		99	64	163
04:00		88	60	148
04:15		86	67	153
04:30		108	67	175
04:45		97	71	168
05:00		103	53	156
05:15		99	75	174
05:30		96	66	162
05:45		93	58	151
06:00		75	63	138
06:15		63	54	117
06:30		61	38	99
06:45		45	41	86
07:00		61	53	114
07:15		29	28	57
07:30		29	32	61
07:45		27	30	57
08:00		23	29	52
08:15		35	77	112
08:30		32	66	98
08:45		21	54	75
09:00		28	47	75
09:15		29	34	63
09:30		14	29	43
09:45		21	25	46
10:00		22	23	45
10:15		23	13	36
10:30		14	19	33
10:45		16	12	28
11:00		11	13	24
11:15		9	8	17
11:30		3	9	12
11:45		4	4	8
Total		2658	2209	4867
Percent		54.6%	45.4%	
Peak		14:45	14:00	14:45
Vol		464	291	737
P.H.F.		0.847	0.866	0.838
Grand Total		8240	7436	15676
Percent		52.6%	47.4%	
ADT	Not Calculated			

Richard Garcia & Associates, Inc.
2468 SW 8th Street
Miami, FL 33135

Page 1

Site Code: 7890
Station ID: Loc 17
82 Ave & 168 St, West of Int.

Latitude: 0° 0.000 Undefined

Start Time	25-Feb-04 Wed	WB	EB	Total
12:00 AM		1	3	4
12:15		7	6	13
12:30		5	6	11
12:45		9	5	14
01:00		6	2	7
01:15		5	4	9
01:30		2	3	5
01:45		0	2	8
02:00		0	1	1
02:15		4	2	6
02:30		0	1	1
02:45		3	0	3
03:00		4	2	6
03:15		4	1	5
03:30		0	3	3
03:45		2	3	5
04:00		0	5	5
04:15		1	1	2
04:30		0	1	1
04:45		8	0	8
05:00		8	5	13
05:15		6	5	11
05:30		9	9	18
05:45		22	17	39
06:00		13	36	49
06:15		16	63	79
06:30		26	110	136
06:45		43	175	218
07:00		52	214	266
07:15		78	200	278
07:30		95	220	315
07:45		112	204	316
08:00		139	246	385
08:15		119	211	330
08:30		174	229	403
08:45		176	164	340
09:00		73	102	175
09:15		69	78	147
09:30		63	68	131
09:45		69	73	142
10:00		80	53	133
10:15		72	54	126
10:30		73	50	123
10:45		61	60	121
11:00		63	69	132
11:15		79	64	143
11:30		92	77	169
11:45		60	63	123
Total		2008	2970	4978
Percent		40.3%	59.7%	
Peak		08:00	07:45	08:00
Vol.		608	890	1458
P.H.F.		0.884	0.904	0.904

Richard Garcia & Associates, Inc.
2468 SW 8th Street
Miami, FL 33135

Page 2

Site Code: 7890
Station ID: Loc 17
82 Ave & 168 St, West of Int

Latitude: 0' 0.000 Undefined

Start Time	25-Feb-04	WB	EB	Total
12:00 PM	Wed	98	67	165
12:15		73	68	141
12:30		77	67	144
12:45		82	56	138
01:00		81	54	135
01:15		75	61	136
01:30		84	64	148
01:45		100	60	160
02:00		158	73	231
02:15		123	124	247
02:30		91	70	161
02:45		114	61	175
03:00		151	88	239
03:15		124	116	240
03:30		136	162	288
03:45		314	107	421
04:00		222	87	309
04:15		182	77	259
04:30		180	96	276
04:45		191	78	269
05:00		207	70	277
05:15		230	74	304
05:30		234	84	318
05:45		214	67	281
06:00		208	101	309
06:15		172	80	252
06:30		173	63	236
06:45		155	70	225
07:00		107	56	163
07:15		84	39	123
07:30		70	51	121
07:45		71	44	115
08:00		63	56	119
08:15		71	40	111
08:30		47	39	86
08:45		42	28	70
09:00		45	37	82
09:15		37	29	66
09:30		36	23	59
09:45		43	24	67
10:00		29	21	50
10:15		22	6	28
10:30		18	13	31
10:45		13	11	24
11:00		16	11	27
11:15		10	8	18
11:30		14	12	26
11:45		7	2	9
Total		5094	2785	7879
Percent		64.7%	35.3%	
Peak		15:45	15:00	15:30
Vol.		898	483	1277
P.H.F.		0.715	0.762	0.758

Richard Garcia & Associates, Inc.
2468 SW 8th Street
Miami, FL 33135

Page 3

Site Code: 7890
Station ID: Loc 17
82 Ave & 168 St, West of Int.

Latitude: 0' 0.000 Undefined

Start Time	26-Feb-04	WB	EB	Total
12:00 AM	Thu	6	4	10
12:15		7	6	13
12:30		6	1	7
12:45		0	2	2
01:00		3	1	4
01:15		1	4	5
01:30		2	4	6
01:45		3	2	5
02:00		0	0	0
02:15		3	2	5
02:30		1	4	5
02:45		4	1	5
03:00		3	2	5
03:15		1	1	2
03:30		0	0	0
03:45		2	3	5
04:00		3	1	4
04:15		0	0	0
04:30		1	2	3
04:45		3	0	3
05:00		4	3	7
05:15		4	9	13
05:30		12	10	22
05:45		18	11	29
06:00		8	32	40
06:15		17	57	74
06:30		30	107	137
06:45		35	178	213
07:00		50	232	282
07:15		78	187	265
07:30		90	206	296
07:45		100	212	312
08:00		138	243	381
08:15		118	204	322
08:30		180	228	408
08:45		179	179	358
09:00		84	108	182
09:15		87	81	168
09:30		61	76	137
09:45		61	64	125
10:00		61	57	118
10:15		54	73	127
10:30		64	69	133
10:45		59	63	122
11:00		63	49	112
11:15		76	46	122
11:30		57	53	110
11:45		83	67	150
Total		1920	2944	4864
Percent		39.5%	60.5%	
Peak		08:00	07:45	08:00
Vol.		815	887	1489
P.H.F.		0.854	0.913	0.900

Richard Garcia & Associates, Inc.
2468 SW 8th Street
Miami, FL 33135

Page 4

Site Code: 7890
Station ID: Loc 17
82 Ave & 168 St, West of int.

Latitude: 0' 0.000 Undefined

Start Time	26-Feb-04 Thu	WB	EB	Total
12:00 PM		80	70	150
12:15		75	71	146
12:30		84	59	143
12:45		74	60	134
01:00		79	48	126
01:15		84	73	157
01:30		84	54	138
01:45		90	55	145
02:00		107	65	172
02:15		94	73	167
02:30		95	64	159
02:45		162	66	228
03:00		139	98	237
03:15		143	116	258
03:30		158	169	318
03:45		306	138	444
04:00		237	100	337
04:15		213	77	290
04:30		202	103	305
04:45		236	95	331
05:00		207	90	297
05:15		250	92	342
05:30		235	89	324
05:45		235	93	328
06:00		205	95	300
06:15		192	92	284
06:30		179	100	279
06:45		154	92	246
07:00		111	76	187
07:15		94	61	155
07:30		93	46	139
07:45		70	64	134
08:00		68	29	97
08:15		62	47	109
08:30		66	50	116
08:45		83	42	125
09:00		56	39	95
09:15		54	27	81
09:30		48	32	80
09:45		35	14	49
10:00		30	14	44
10:15		29	14	43
10:30		26	23	49
10:45		14	7	21
11:00		15	11	26
11:15		12	15	27
11:30		6	4	10
11:45		13	8	21
Total		5384	3008	8392
Percent		64.2%	35.8%	
Peak		15:45	15:15	15:30
Vol.		958	513	1389
P.H.F.		0.783	0.802	0.782
Grand Total		14406	11707	26113
Percent		55.2%	44.8%	
ADT	Not Calculated			

Richard Garcia & Associates, Inc.
2468 SW 8th Street
Miami, FL 33135

Page 1

Site Code: 9392
Station ID: Loc 18
168 St, BW 82 & 77

Latitude: 0' 0.000 Undefined

Start Time	25-Feb-04	WB	EB	Total
12:00 AM	Wed	2	5	7
12:15		4	3	7
12:30		2	5	7
12:45		3	5	8
01:00		5	2	7
01:15		3	3	6
01:30		2	5	7
01:45		3	3	6
02:00		0	0	0
02:15		1	2	3
02:30		0	0	0
02:45		3	0	3
03:00		4	1	5
03:15		4	2	6
03:30		1	4	5
03:45		3	4	7
04:00		0	3	3
04:15		2	1	3
04:30		1	0	1
04:45		7	3	10
05:00		7	3	10
05:15		5	4	9
05:30		8	4	12
05:45		10	8	18
06:00		13	19	32
06:15		9	32	41
06:30		31	45	76
06:45		41	45	86
07:00		50	81	131
07:15		42	83	125
07:30		76	119	195
07:45		98	110	208
08:00		121	108	229
08:15		84	132	216
08:30		108	158	266
08:45		88	136	224
09:00		59	76	135
09:15		50	51	101
09:30		33	44	77
09:45		43	49	92
10:00		45	38	83
10:15		50	53	103
10:30		37	44	81
10:45		41	42	83
11:00		38	48	86
11:15		47	44	91
11:30		63	58	121
11:45		41	46	87
Total		1388	1731	3119
Percent		44.5%	55.5%	
Peak		07:45	08:00	08:00
Vol		411	534	935
P.H.F		0.849	0.845	0.879

Richard Garcia & Associates, Inc.
2468 SW 8th Street
Miami, FL 33135

Page 2

Site Code: 9392
Station ID: Loc 18
168 St, BW 82 & 77

Latitude: 0' 0.000 Undefined

Start Time	25-Feb-04 Wed	WB	EB	Total
12:00 PM		56	46	102
12:15		43	55	98
12:30		39	53	92
12:45		45	47	92
01:00		52	43	95
01:15		51	47	98
01:30		48	42	90
01:45		51	49	100
02:00		74	58	132
02:15		56	75	131
02:30		40	55	95
02:45		52	47	99
03:00		67	71	138
03:15		46	108	154
03:30		94	125	219
03:45		160	111	271
04:00		94	80	174
04:15		77	71	148
04:30		67	78	145
04:45		82	73	155
05:00		82	66	148
05:15		86	59	145
05:30		76	82	158
05:45		67	66	133
06:00		84	80	164
06:15		72	66	138
06:30		84	50	134
06:45		69	54	123
07:00		61	39	100
07:15		51	38	89
07:30		33	43	76
07:45		46	38	84
08:00		27	52	79
08:15		41	36	77
08:30		31	41	72
08:45		22	26	48
09:00		17	24	41
09:15		17	20	37
09:30		23	27	50
09:45		18	27	45
10:00		17	20	37
10:15		15	8	23
10:30		11	13	24
10:45		9	8	17
11:00		10	10	20
11:15		5	9	14
11:30		8	12	18
11:45		7	3	10
Total		2381	2351	4732
Percent		50.3%	49.7%	
Peak		15:30	15:15	
Vol.		425	424	
P.H.F.		0.684	0.848	

Richard Garcia & Associates, Inc.
2468 SW 8th Street
Miami, Fl 33135

Page 3

Site Code: 9392
Station ID: Loc 18
168 St, BW 82 & 77

Latitude: 0' 0.000 Undefined

Start Time	26-Feb-04 Thu	WB	EB	Total
12:00 AM		5	5	10
12:15		5	1	6
12:30		2	2	4
12:45		0	1	1
01:00		3	3	6
01:15		1	3	4
01:30		2	5	7
01:45		2	2	4
02:00		1	0	1
02:15		1	1	2
02:30		1	3	4
02:45		2	2	4
03:00		0	0	0
03:15		0	0	0
03:30		0	0	0
03:45		3	3	6
04:00		3	3	6
04:15		0	0	0
04:30		0	0	0
04:45		4	0	4
05:00		2	2	4
05:15		5	9	14
05:30		6	6	12
05:45		11	8	19
06:00		11	19	30
06:15		16	31	47
06:30		33	43	76
06:45		37	56	93
07:00		41	77	118
07:15		59	87	146
07:30		73	121	194
07:45		99	108	207
08:00		123	125	248
08:15		99	127	226
08:30		89	162	251
08:45		100	141	241
09:00		65	76	141
09:15		50	61	111
09:30		38	50	88
09:45		54	44	98
10:00		30	35	65
10:15		41	50	91
10:30		46	45	91
10:45		45	44	89
11:00		43	32	75
11:15		45	40	85
11:30		32	38	70
11:45		47	50	97
Total		1375	1721	3096
Percent		44.4%	55.5%	
Peak		08:00	08:00	08:00
Vol.		411	555	966
P.H.F.		0.835	0.856	0.962

Richard Garcia & Associates, Inc.
2468 SW 8th Street
Miami, FL 33135

Page 4

Site Code: 9392
Station ID: Loc 18
168 St, BW 82 & 77

Latitude: 0' 0.000 Undefined

Start Time	26-Feb-04 Thu	WB	EB	Total
12:00 PM		40	57	97
12:15		47	47	94
12:30		56	51	107
12:45		42	45	87
01:00		37	50	87
01:15		45	50	95
01:30		51	48	99
01:45		54	47	101
02:00		60	46	106
02:15		55	50	105
02:30		55	45	100
02:45		58	48	106
03:00		76	94	170
03:15		72	97	169
03:30		100	142	242
03:45		218	123	341
04:00		97	91	188
04:15		105	69	174
04:30		99	82	181
04:45		118	71	189
05:00		79	86	165
05:15		103	58	161
05:30		88	85	173
05:45		89	83	172
06:00		86	71	157
06:15		101	83	184
06:30		81	82	163
06:45		77	86	163
07:00		62	62	124
07:15		52	54	106
07:30		47	49	96
07:45		55	51	106
08:00		34	36	70
08:15		30	45	75
08:30		39	45	84
08:45		45	35	80
09:00		37	36	73
09:15		21	34	55
09:30		27	27	54
09:45		29	19	48
10:00		16	13	29
10:15		19	16	35
10:30		15	18	33
10:45		12	11	23
11:00		11	10	21
11:15		7	14	21
11:30		8	8	16
11:45		8	9	17
Total		2763	2579	5342
Percent		51.7%	48.3%	
Peak		15:30	15:00	15:30
Vol.		520	458	945
P.H.F.		0.596	0.803	0.693
Grand Total		7907	8382	16289
Percent		48.5%	51.5%	
ADT	Not Calculated			

Richard Garcia & Associates, Inc.
2458 SW 8th Street
Miami, FL 33135

Page 1

Site Code: 9373
Station ID: Loc 19
77 Ave & 168 St, East of Int

Latitude: 0' 0.000 Undefined

Start Time	24-Feb-04 Tue	EB	WB	Total
12:00 AM		30	39	69
12:15		40	43	83
12:30		49	40	89
12:45		41	33	74
01:00		45	32	77
01:15		35	38	73
01:30		32	51	83
01:45		25	34	59
02:00		48	48	94
02:15		48	58	106
02:30		50	51	101
02:45		53	61	114
03:00		58	75	133
03:15		60	73	133
03:30		62	86	148
03:45		71	91	162
04:00		56	71	127
04:15		41	61	102
04:30		47	95	142
04:45		52	81	133
05:00		42	69	111
05:15		56	64	120
05:30		53	68	121
05:45		45	73	118
06:00		45	51	96
06:15		48	67	115
06:30		47	69	116
06:45		49	51	100
07:00		44	44	88
07:15		40	42	82
07:30		27	36	63
07:45		35	36	71
08:00		17	30	47
08:15		18	22	40
08:30		24	24	48
08:45		23	23	46
09:00		20	27	47
09:15		17	18	35
09:30		8	25	33
09:45		15	22	37
10:00		12	20	32
10:15		13	16	29
10:30		14	15	29
10:45		9	13	22
11:00		8	17	25
11:15		3	5	8
11:30		5	8	13
11:45		1	5	6
Total		1679	2121	3800
Percent		44.2%	55.8%	
Peak		03:00	03:00	03:00
Vol		251	325	576
P.H.F.		0.884	0.855	0.889

Richard Garcia & Associates, Inc.
2468 SW 8th Street
Miami, FL 33135

Page 2

Site Code: 9373
Station ID: Loc 19
77 Ave & 168 St, East of Int

Latitude: 0' 0.000 Undefined

Start Time	24-Feb-04 Tue	EB	WB	Total
12:00 PM		2	2	4
12:15		2	3	5
12:30		3	5	8
12:45		3	3	6
01:00		1	5	6
01:15		3	3	6
01:30		3	1	4
01:45		2	3	5
02:00		0	0	0
02:15		0	1	1
02:30		1	0	1
02:45		0	3	3
03:00		0	5	5
03:15		0	2	2
03:30		2	1	3
03:45		2	1	3
04:00		3	0	3
04:15		1	1	2
04:30		0	0	0
04:45		2	3	5
05:00		2	2	4
05:15		5	5	10
05:30		5	2	7
05:45		9	2	11
06:00		25	6	31
06:15		36	8	44
06:30		46	15	61
06:45		36	17	53
07:00		44	27	71
07:15		88	37	105
07:30		76	47	123
07:45		76	88	164
08:00		65	80	145
08:15		73	78	151
08:30		80	74	154
08:45		82	54	136
09:00		65	47	112
09:15		47	38	85
09:30		42	25	67
09:45		44	31	75
10:00		36	33	69
10:15		37	36	73
10:30		29	19	48
10:45		33	31	64
11:00		33	24	57
11:15		37	33	70
11:30		56	58	114
11:45		39	42	81
Total		1266	1001	2267
Percent		55.6%	44.4%	
Peak		20.00	18.45	19.45
Vol.		300	320	614
P.H.F.		0.915	0.909	0.936

Richard Garcia & Associates, Inc.
2468 SW 8th Street
Miami, FL 33135

Page 3

Site Code: 9373
Station ID: Loc 19
77 Ave & 168 St, East of Int

Latitude: 0' 0.000 Undefined

Start Time	25-Feb-04 Wed	EB	WB	Total
12:00 AM		30	40	70
12:15		38	37	75
12:30		37	31	68
12:45		31	34	65
01:00		30	44	74
01:15		38	42	80
01:30		38	39	77
01:45		35	42	77
02:00		50	51	101
02:15		58	39	97
02:30		39	32	71
02:45		39	38	77
03:00		42	51	93
03:15		65	53	118
03:30		33	79	112
03:45		75	64	139
04:00		41	89	130
04:15		44	54	98
04:30		51	56	107
04:45		49	67	116
05:00		44	65	109
05:15		45	64	109
05:30		56	56	112
05:45		50	48	98
06:00		56	67	123
06:15		54	62	116
06:30		25	57	82
06:45		35	46	81
07:00		24	43	67
07:15		26	35	61
07:30		22	32	54
07:45		30	40	70
08:00		19	24	43
08:15		18	38	56
08:30		21	29	50
08:45		11	23	34
09:00		15	17	32
09:15		12	19	31
09:30		13	22	35
09:45		13	19	32
10:00		11	13	24
10:15		7	13	20
10:30		6	11	17
10:45		6	8	14
11:00		8	8	16
11:15		4	6	10
11:30		6	5	11
11:45		3	6	9
Total		1503	1858	3361
Percent		44.7%	55.3%	
Peak		05:30	03:30	03:15
Vol.		216	286	499
P.H.F.		0.720	0.803	0.897

Richard Garcia & Associates, Inc.
2468 SW 8th Street
Miami, FL 33135

Page 4

Site Code: 9373
Station ID: Loc 19
77 Ave & 168 St, East of Int

Latitude: 0' 0.000 Undefined

Start Time	25-Feb-04	EB	WB	Total
12:00 PM	Wed	3	3	6
12:15		0	4	4
12:30		0	1	1
12:45		0	0	0
01:00		3	2	5
01:15		2	1	3
01:30		2	2	4
01:45		1	2	3
02:00		0	1	1
02:15		0	2	2
02:30		2	0	2
02:45		1	2	3
03:00		0	0	0
03:15		0	0	0
03:30		0	0	0
03:45		2	1	3
04:00		0	1	1
04:15		0	0	0
04:30		0	0	0
04:45		1	1	2
05:00		2	1	3
05:15		7	3	10
05:30		10	2	12
05:45		8	6	14
06:00		31	2	33
06:15		32	10	42
06:30		49	18	67
06:45		45	23	68
07:00		45	24	69
07:15		60	39	99
07:30		85	54	139
07:45		77	69	146
08:00		74	88	162
08:15		74	76	150
08:30		76	80	156
08:45		71	62	133
09:00		87	45	112
09:15		45	35	80
09:30		49	22	71
09:45		38	31	69
10:00		32	24	56
10:15		43	18	61
10:30		29	28	57
10:45		33	31	64
11:00		33	28	61
11:15		28	30	58
11:30		30	26	56
11:45		35	32	67
Total		1225	910	2135
Percent		57.4%	42.6%	
Peak		19:30	19:45	19:30
Vol		310	293	597
P.H.F		0.912	0.832	0.921
Grand Total		5863	5890	11653
Percent		49.0%	51.0%	
ADT		Not Calculated		

Richard Garcia & Associates, Inc.
2468 SW 8th Street
Miami, FL 33135

Page 1

Site Code: Loc 35
Station ID: 8888
SW 97th Ave. & 184th St. (West of Int.)

Latitude: 0' 0.000 Undefined

Start Time	07-Apr-04 Wed	EB	WB	Total
12:00 AM		22	16	38
12:15		11	9	20
12:30		13	6	19
12:45		7	3	10
01:00		9	6	15
01:15		8	7	15
01:30		7	5	12
01:45		4	2	6
02:00		6	2	8
02:15		6	1	7
02:30		2	1	3
02:45		1	6	7
03:00		14	1	15
03:15		5	8	13
03:30		3	6	9
03:45		4	6	10
04:00		3	11	14
04:15		12	13	25
04:30		13	17	30
04:45		23	35	58
05:00		23	49	72
05:15		44	67	111
05:30		61	93	154
05:45		84	111	195
06:00		77	136	213
06:15		111	123	234
06:30		163	137	300
06:45		156	176	331
07:00		127	182	309
07:15		154	186	340
07:30		127	168	295
07:45		148	176	324
08:00		105	129	234
08:15		114	118	232
08:30		107	124	231
08:45		101	136	237
09:00		81	123	204
09:15		112	110	222
09:30		98	114	212
09:45		92	110	202
10:00		94	112	206
10:15		95	119	214
10:30		114	102	216
10:45		77	130	207
11:00		117	121	238
11:15		120	153	273
11:30		109	126	235
11:45		122	127	249
Total		3105	3709	6814
Percent		45.6%	54.4%	
Peak		06:30	06:45	06:30
Vol.		599	702	1280
P.H.F.		0.919	0.944	0.941

Richard Garcia & Associates, Inc.
2468 SW 8th Street
Miami, FL 33135

Page 2

Site Code: Loc 35
Station ID: 8888
SW 97th Ave. & 184th St. (West of Int.)

Latitude: 0' 0.000 Undefined

Start Time	07-Apr-04 Wed	EB	WB	Total
12:00 PM		145	132	277
12:15		167	177	344
12:30		138	132	270
12:45		136	129	265
01:00		130	160	290
01:15		145	145	290
01:30		145	130	275
01:45		176	129	305
02:00		145	137	282
02:15		189	168	357
02:30		170	180	350
02:45		180	154	334
03:00		180	172	352
03:15		183	173	356
03:30		181	169	350
03:45		197	169	366
04:00		193	206	399
04:15		212	177	389
04:30		212	196	408
04:45		183	188	371
05:00		185	174	359
05:15		189	158	347
05:30		173	187	360
05:45		183	134	317
06:00		139	127	266
06:15		150	111	261
06:30		143	100	243
06:45		159	109	268
07:00		156	121	277
07:15		148	107	255
07:30		118	79	197
07:45		111	69	180
08:00		122	70	192
08:15		126	60	186
08:30		103	75	178
08:45		93	63	156
09:00		110	69	179
09:15		94	47	141
09:30		88	43	131
09:45		70	37	107
10:00		64	51	115
10:15		43	24	67
10:30		38	34	72
10:45		44	23	67
11:00		29	21	50
11:15		25	17	42
11:30		24	18	42
11:45		23	12	35
Total		6297	5361	11658
Percent		54.0%	46.0%	
Peak		15:45	16:00	16:00
Vol		814	765	1585
P.H.F.		0.960	0.928	0.959

Richard Garcia & Associates, Inc.
2458 SW 8th Street
Miami, FL 33135

Page 3

Site Code: Loc 35
Station ID: 8888
SW 97th Ave. & 184th St. (West of Int.)

Latitude: 0' 0.000 Undefined

Start Time	08-Apr-04 Thu	EB	WB	Total
12:00 AM		11	9	20
12:15		18	6	24
12:30		12	7	19
12:45		8	4	12
01:00		9	7	16
01:15		3	2	5
01:30		7	1	8
01:45		11	3	14
02:00		6	9	15
02:15		4	3	7
02:30		7	3	10
02:45		3	4	7
03:00		7	6	13
03:15		3	4	7
03:30		12	9	21
03:45		8	11	17
04:00		8	12	20
04:15		9	20	29
04:30		13	23	36
04:45		20	38	58
05:00		24	52	76
05:15		46	60	106
05:30		52	77	129
05:45		85	86	161
06:00		71	124	195
06:15		95	135	230
06:30		128	183	311
06:45		125	161	286
07:00		134	174	308
07:15		184	163	347
07:30		167	180	347
07:45		147	174	321
08:00		97	148	245
08:15		93	124	217
08:30		120	136	256
08:45		107	114	221
09:00		112	118	230
09:15		95	114	209
09:30		105	85	190
09:45		87	123	210
10:00		113	125	238
10:15		97	140	237
10:30		87	124	211
10:45		107	153	260
11:00		127	140	267
11:15		132	132	264
11:30		126	150	278
11:45		129	133	262
Total		3109	3819	6928
Percent		44.9%	55.1%	
Peak		07:00	07:00	07:00
Vol.		592	691	1283
P.H.F.		0.943	0.944	0.952

Richard Garcia & Associates, Inc.
2468 SW 8th Street
Miami, FL 33135

Page 4

Site Code: Loc 35
Station ID: 8888
SW 97th Ave. & 184th St. (West of Int.)

Latitude: 0' 0.000 Undefined

Start Time	08-Apr-04 Thu	EB	WB	Total
12:00 PM		133	149	282
12:15		120	139	259
12:30		128	141	270
12:45		148	124	272
01:00		143	145	288
01:15		113	161	274
01:30		172	157	329
01:45		145	152	297
02:00		151	162	313
02:15		180	166	346
02:30		159	201	360
02:45		156	209	365
03:00		158	188	324
03:15		182	178	360
03:30		153	163	316
03:45		186	154	339
04:00		182	178	360
04:15		176	193	369
04:30		196	182	377
04:45		184	187	371
05:00		211	177	388
05:15		175	192	367
05:30		158	141	299
05:45		187	154	341
06:00		191	158	349
06:15		150	169	319
06:30		176	117	293
06:45		168	118	284
07:00		145	129	274
07:15		139	118	257
07:30		131	78	209
07:45		142	104	246
08:00		134	89	223
08:15		111	101	212
08:30		120	132	252
08:45		109	113	222
09:00		111	81	192
09:15		85	74	159
09:30		80	52	132
09:45		94	43	137
10:00		62	46	108
10:15		67	49	116
10:30		41	34	75
10:45		47	30	77
11:00		38	26	64
11:15		27	27	54
11:30		34	20	54
11:45		28	14	42
Total		6323	5893	12216
Percent		51.8%	48.2%	
Peak		18:15	14:30	16:16
Vol.		788	754	1505
P.H.F.		0.908	0.802	0.870
Grand Total		18834	18782	37616
Percent		50.1%	49.8%	
ADT	Not Calculated			

Richard Garcia & Associates, Inc.
2468 SW 8th Street
Miami, FL 33135

Page 1

Site Code: 8258
Station ID: Loc 22
SW 87th Ave. & 184th St (West of Int.)

Latitude: 0' 0.000 Undefined

Start Time	02-Mar-04	EB	WB	Total
12:00 AM	Tue	13	8	21
12:15		13	5	18
12:30		11	4	15
12:45		7	8	15
01:00		5	6	11
01:15		8	2	8
01:30		4	2	6
01:45		4	3	7
02:00		0	1	1
02:15		1	1	2
02:30		1	1	2
02:45		0	2	2
03:00		1	3	4
03:15		0	0	0
03:30		4	5	9
03:45		3	3	6
04:00		1	2	3
04:15		1	3	4
04:30		2	4	6
04:45		2	3	5
05:00		5	9	14
05:15		4	16	20
05:30		6	17	23
05:45		14	28	42
06:00		23	28	51
06:15		37	33	70
06:30		47	55	102
06:45		58	76	134
07:00		80	77	157
07:15		68	79	147
07:30		90	108	198
07:45		98	137	232
08:00		107	108	216
08:15		96	123	219
08:30		111	112	223
08:45		92	111	203
09:00		85	86	171
09:15		68	81	149
09:30		74	85	159
09:45		74	87	161
10:00		69	88	157
10:15		62	84	146
10:30		65	63	128
10:45		63	84	147
11:00		49	64	113
11:15		76	82	158
11:30		63	74	137
11:45		70	80	150
Total		1830	2141	3971
Percent		46.1%	53.9%	
Peak		07:45	07:45	07:45
Vol.		409	480	889
P.H.F.		0.921	0.876	0.958

Richard Garcia & Associates, Inc.
2468 SW 8th Street
Miami, FL 33135

Page 2

Site Code: 8258
Station ID: Loc 22
SW 87th Ave. & 184th St (West of Int.)

Latitude: 0' 0.000 Undefined

Start Time	02-Mar-01 Tue	EB	WB	Total
12:00 PM		64	90	154
12:15		60	85	145
12:30		61	84	145
12:45		78	84	160
01:00		74	86	160
01:15		72	77	149
01:30		70	95	165
01:45		76	78	152
02:00		71	125	196
02:15		74	110	184
02:30		64	118	182
02:45		101	125	226
03:00		107	124	231
03:15		108	129	237
03:30		95	148	243
03:45		101	126	227
04:00		93	143	236
04:15		79	126	205
04:30		82	135	217
04:45		88	168	242
05:00		112	142	254
05:15		93	132	225
05:30		92	164	256
05:45		92	126	218
06:00		112	114	226
06:15		102	114	216
06:30		95	133	228
06:45		82	103	185
07:00		94	91	185
07:15		75	77	152
07:30		77	79	156
07:45		67	62	129
08:00		76	37	113
08:15		61	53	114
08:30		63	44	107
08:45		59	32	91
09:00		56	35	91
09:15		63	32	95
09:30		60	32	92
09:45		46	29	75
10:00		35	19	54
10:15		31	34	65
10:30		39	23	62
10:45		31	11	42
11:00		19	16	35
11:15		15	19	34
11:30		18	20	36
11:45		13	17	30
Total		3410	4012	7422
Percent		45.9%	54.1%	
Peak		14:45	16:45	16:45
Vol.		411	594	977
P.H.F.		0.917	0.905	0.954

Richard Garda & Associates, Inc.
2468 SW 8th Street
Miami, FL 33135

Page 3

Site Code: 8258
Station ID: Loc 22
SW 87th Ave. & 184th St (West of Int.)

Latitude: 0' 0.000 Undefined

Start Time	03-Mar-04 Wed	EB	WB	Total
12:00 AM		17	11	28
12:15		9	9	18
12:30		10	12	22
12:45		6	7	13
01:00		9	7	16
01:15		6	3	9
01:30		5	2	7
01:45		3	2	5
02:00		3	3	6
02:15		3	3	6
02:30		1	2	3
02:45		1	1	2
03:00		2	3	5
03:15		2	2	4
03:30		1	0	1
03:45		1	2	3
04:00		1	4	5
04:15		1	3	4
04:30		1	1	2
04:45		6	4	10
05:00		4	8	12
05:15		10	18	28
05:30		8	14	22
05:45		19	23	42
06:00		28	21	49
06:15		43	33	76
06:30		45	55	100
06:45		67	67	134
07:00		69	80	149
07:15		97	91	188
07:30		103	119	222
07:45		95	146	241
08:00		113	108	221
08:15		104	124	228
08:30		100	129	229
08:45		101	100	201
09:00		79	74	153
09:15		75	81	156
09:30		70	77	147
09:45		76	76	152
10:00		61	86	147
10:15		61	81	142
10:30		63	71	134
10:45		61	84	145
11:00		64	89	153
11:15		71	84	155
11:30		77	78	155
11:45		68	84	152
Total		1940	2182	4122
Percent		47.1%	52.9%	
Peak		08:00	07:45	07:45
Vol		418	507	919
P.H.F.		0.925	0.868	0.893

Richard Garcia & Associates, Inc.
2468 SW 8th Street
Miami, FL 33135

Page 4

Site Code: 8258
Station ID: Loc 22
SW 87th Ave. & 184th St (West of Int.)

Latitude: 0' 0.000 Undefined

Start Time	03-Mar-04 Wed	EB	WB	Total
12:00 PM		87	105	172
12:15		88	81	149
12:30		75	95	170
12:45		90	71	161
01:00		73	77	150
01:15		70	81	151
01:30		72	105	177
01:45		104	94	198
02:00		77	123	200
02:15		88	115	183
02:30		85	114	199
02:45		116	122	238
03:00		69	126	195
03:15		104	119	223
03:30		92	122	214
03:45		97	180	247
04:00		104	183	287
04:15		93	112	205
04:30		85	144	229
04:45		97	132	229
05:00		124	132	256
05:15		96	144	240
05:30		127	142	269
05:45		80	127	207
06:00		89	126	225
06:15		97	122	219
06:30		87	98	193
06:45		93	108	199
07:00		90	92	182
07:15		92	94	186
07:30		88	84	172
07:45		63	87	150
08:00		62	53	115
08:15		78	56	134
08:30		61	46	107
08:45		44	59	103
09:00		53	40	93
09:15		74	30	104
09:30		50	34	84
09:45		43	37	80
10:00		39	31	70
10:15		31	19	60
10:30		34	21	55
10:45		33	10	43
11:00		25	17	42
11:15		18	26	44
11:30		9	25	34
11:45		11	10	21
Total		3517	4117	7634
Percent		46.1%	53.9%	
Peak		18:45	16:45	16:45
Vol.		444	589	994
P.H.F.		0.874	0.873	0.924
Grand Total		10897	12452	23149
Percent		46.2%	53.8%	
ADT	Not Calculated			

Richard Garcia & Associates, Inc.
2468 SW 8th Street
Miami, FL 33135

Page 1

Site Code: 8370
Station ID: Loc 23
184 St, BW 87 & OCR

Latitude: 0' 0.000 Undefined

Start Time	25-Feb-04 Wed	EB	WB	Total
12:00 AM		6	6	12
12:15		5	4	9
12:30		7	6	13
12:45		5	6	11
01:00		4	3	7
01:15		3	2	5
01:30		2	6	8
01:45		6	6	12
02:00		1	1	2
02:15		0	1	1
02:30		3	0	3
02:45		1	1	2
03:00		2	1	3
03:15		2	5	7
03:30		3	0	3
03:45		0	2	2
04:00		1	1	2
04:15		3	4	7
04:30		2	2	4
04:45		4	2	6
05:00		3	4	7
05:15		6	11	17
05:30		13	11	24
05:45		26	10	36
06:00		37	14	51
06:15		42	22	64
06:30		59	41	100
06:45		63	57	120
07:00		61	58	119
07:15		84	70	154
07:30		88	84	164
07:45		90	120	210
08:00		80	138	218
08:15		97	73	170
08:30		79	86	165
08:45		87	60	147
09:00		64	52	116
09:15		70	51	121
09:30		70	60	130
09:45		61	64	125
10:00		55	62	117
10:15		42	42	84
10:30		54	50	104
10:45		52	55	107
11:00		49	50	99
11:15		47	53	100
11:30		41	63	104
11:45		47	55	102
Total		1619	1575	3194
Percent		50.7%	49.3%	
Peak		07:30	07:45	07:45
Vol.		347	417	763
P.H.F.		0.894	0.755	0.875

Richard Garcia & Associates, Inc.
2458 SW 8th Street
Miami, FL 33135

Page 2

Site Code: 8370
Station ID: Loc 23
184 St, BW 87 & OCR

Latitude: 0° 0.000 Undefined

Start Time	25-Feb-04 Wed	EB	WB	Total
12:00 PM		45	48	93
12:15		45	52	97
12:30		45	54	99
12:45		67	69	136
01:00		47	65	112
01:15		57	62	119
01:30		58	70	128
01:45		60	73	133
02:00		66	69	135
02:15		86	106	192
02:30		88	66	151
02:45		55	69	124
03:00		69	77	146
03:15		51	80	131
03:30		62	102	164
03:45		55	91	146
04:00		55	84	139
04:15		54	99	153
04:30		59	90	149
04:45		52	102	154
05:00		50	79	129
05:15		66	82	148
05:30		73	100	173
05:45		72	84	156
06:00		56	107	163
06:15		71	85	156
06:30		58	94	152
06:45		66	75	141
07:00		56	55	111
07:15		39	49	88
07:30		44	43	87
07:45		43	38	81
08:00		35	38	73
08:15		41	23	64
08:30		36	34	70
08:45		27	31	58
09:00		31	24	55
09:15		45	14	59
09:30		27	17	44
09:45		36	12	48
10:00		28	19	47
10:15		17	15	32
10:30		26	12	38
10:45		11	4	15
11:00		14	16	30
11:15		10	15	25
11:30		6	15	21
11:45		4	10	14
Total		2261	2718	4979
Percent		45.4%	54.6%	
Peak		13:45	15:30	17:30
Vol		297	376	648
P.H.F.		0.863	0.879	0.844

Richard Garcia & Associates, Inc.
2468 SW 8th Street
Miami, FL 33135

Page 3

Site Code: 8370
Station ID: Loc 23
184 St, BW 87 & OCR

Latitude: 0' 0.000 Undefined

Start Time	26-Feb-04 Thu	EB	WB	Total
12:00 AM		0	6	6
12:15		2	2	4
12:30		5	5	10
12:45		3	5	8
01:00		2	0	2
01:15		2	0	2
01:30		3	2	5
01:45		4	3	7
02:00		2	0	2
02:15		2	2	4
02:30		1	2	3
02:45		0	2	2
03:00		0	1	1
03:15		2	2	4
03:30		1	0	1
03:45		4	2	6
04:00		1	2	3
04:15		2	2	4
04:30		3	1	4
04:45		2	3	5
05:00		3	3	6
05:15		10	6	16
05:30		10	12	22
05:45		24	5	29
06:00		37	17	54
06:15		42	22	64
06:30		60	27	87
06:45		55	56	111
07:00		56	47	103
07:15		75	64	139
07:30		78	64	142
07:45		90	116	206
08:00		69	125	194
08:15		85	64	149
08:30		84	71	155
08:45		96	59	155
09:00		55	53	108
09:15		64	51	115
09:30		54	48	102
09:45		47	46	93
10:00		36	46	82
10:15		46	41	87
10:30		48	46	94
10:45		47	53	100
11:00		57	37	94
11:15		45	55	100
11:30		55	57	112
11:45		48	57	105
Total		1517	1389	2906
Percent		52.2%	47.8%	
Peak		06:00	07:45	07:45
Vol.		334	375	703
P.H.F.		0.870	0.750	0.857

Richard Garcia & Associates, Inc.
2468 SW 8th Street
Miami, FL 33135

Page 4

Site Code: 8370
Station ID: Loc 23
184 St, BW 87 & OCR

Latitude: 0' 0.000 Undefined

Start Time	26-Feb-04 Thu	EB	WB	Total
12:00 PM		43	56	99
12:15		55	60	115
12:30		48	52	100
12:45		50	44	94
01:00		52	43	95
01:15		57	53	110
01:30		49	44	93
01:45		62	61	123
02:00		71	60	131
02:15		58	70	128
02:30		73	72	145
02:45		77	61	138
03:00		79	67	146
03:15		75	107	182
03:30		62	85	147
03:45		65	80	145
04:00		72	45	117
04:15		86	107	193
04:30		77	97	174
04:45		58	96	154
05:00		95	119	214
05:15		67	122	189
05:30		72	93	165
05:45		62	123	185
06:00		63	141	204
06:15		88	107	195
06:30		60	100	160
06:45		63	87	150
07:00		58	64	122
07:15		51	72	123
07:30		58	62	120
07:45		36	43	79
08:00		42	46	88
08:15		54	47	101
08:30		43	33	76
08:45		42	38	80
09:00		38	21	59
09:15		37	27	64
09:30		42	21	63
09:45		26	18	44
10:00		21	23	44
10:15		29	26	55
10:30		30	19	49
10:45		17	12	29
11:00		12	16	28
11:15		13	11	24
11:30		3	22	25
11:45		19	10	29
Total		2490	2883	5373
Percent		46.3%	53.7%	
Peak		16:15	17:15	17:00
Vol		318	479	793
P.H.F.		0.832	0.849	0.890
Grand Total		7887	8585	16452
Percent		47.9%	52.1%	
ADT	Not Calculated			

Richard Garcia & Associates, Inc.
2468 SW 8th Street
Miami, FL 33135

Page 1

Site Code:
Station ID: 8370
US1 & SW 158 Ln (East of Int)

Latitude: 0' 0.000 Undefined

Start Time	26-May-04 Wed	EB	WB	Total
12:00 AM		6	9	15
12:15		3	10	13
12:30		4	7	11
12:45		2	5	7
01:00		5	2	7
01:15		4	5	9
01:30		3	5	8
01:45		3	1	4
02:00		1	1	2
02:15		1	1	2
02:30		3	0	3
02:45		3	2	5
03:00		4	0	4
03:15		3	3	6
03:30		8	0	8
03:45		2	6	8
04:00		6	6	12
04:15		14	1	15
04:30		14	5	19
04:45		31	4	35
05:00		39	12	51
05:15		34	9	43
05:30		51	14	65
05:45		53	10	63
06:00		56	11	67
06:15		70	15	85
06:30		74	26	100
06:45		72	25	97
07:00		83	38	121
07:15		63	21	84
07:30		67	26	93
07:45		62	21	83
08:00		61	28	89
08:15		41	29	70
08:30		50	21	71
08:45		54	28	82
09:00		44	27	71
09:15		47	30	77
09:30		42	27	69
09:45		50	30	80
10:00		35	23	58
10:15		46	22	68
10:30		30	38	68
10:45		40	40	80
11:00		41	31	72
11:15		29	38	67
11:30		27	22	49
11:45		56	29	85
Total		1547	764	2311
Percent		66.9%	33.1%	
Peak		06:15	10:30	06:15
Vol.		309	147	413
P.H.F.		0.831	0.919	0.788

Richard Garcia & Associates, Inc.
2468 SW 8th Street
Miami, FL 33135

Page 2

Site Code:
Station ID: 8370
US1 & SW 158 Ln (East of Int)

Latitude: 0' 0.000 Undefined

Start Time	26-May-04 Wed	EB	WB	Total
12:00 PM		25	29	54
12:15		45	39	84
12:30		38	43	81
12:45		45	34	79
01:00		59	40	99
01:15		52	33	85
01:30		48	30	78
01:45		54	60	114
02:00		53	49	102
02:15		49	56	105
02:30		51	39	90
02:45		39	54	93
03:00		42	47	89
03:15		35	38	73
03:30		45	62	107
03:45		35	46	81
04:00		47	65	112
04:15		49	56	105
04:30		50	52	102
04:45		63	66	129
05:00		43	70	113
05:15		45	63	108
05:30		52	60	112
05:45		51	59	110
06:00		45	50	95
06:15		42	55	97
06:30		43	57	100
06:45		29	51	80
07:00		43	47	90
07:15		37	59	96
07:30		40	46	86
07:45		26	51	77
08:00		21	37	58
08:15		23	41	64
08:30		25	37	62
08:45		20	23	43
09:00		23	22	45
09:15		22	28	50
09:30		18	22	40
09:45		8	18	26
10:00		15	29	44
10:15		6	19	25
10:30		6	12	18
10:45		5	15	20
11:00		2	11	13
11:15		5	10	15
11:30		0	4	4
11:45		1	2	3
Total		1620	1936	3556
Percent		45.6%	54.4%	
Peak		13:00	16:45	16:45
Vol.		213	259	462
P.H.F.		0.845	0.925	0.895

Richard Garcia & Associates, Inc.
2468 SW 8th Street
Miami, FL 33135

Page 3

Site Code:
Station ID: 8370
US1 & SW 158 Ln (East of Int)

Latitude: 0' 0.000 Undefined

Start Time	27-May-04 Thu	EB	WB	Total
12:00 AM		0	2	2
12:15		1	7	8
12:30		4	2	6
12:45		5	3	8
01:00		2	2	4
01:15		1	2	3
01:30		1	4	5
01:45		2	2	4
02:00		1	4	5
02:15		3	3	6
02:30		3	2	5
02:45		1	5	6
03:00		1	2	3
03:15		5	1	6
03:30		6	6	12
03:45		4	8	12
04:00		11	10	21
04:15		13	6	19
04:30		16	3	19
04:45		28	5	33
05:00		38	6	44
05:15		29	10	39
05:30		45	12	57
05:45		56	11	67
06:00		55	16	71
06:15		54	24	78
06:30		75	40	115
06:45		76	28	104
07:00		90	33	123
07:15		69	32	101
07:30		60	24	90
07:45		64	30	94
08:00		59	30	89
08:15		47	26	73
08:30		47	40	87
08:45		41	29	69
09:00		50	32	82
09:15		54	31	85
09:30		46	27	73
09:45		51	23	74
10:00		44	28	72
10:15		44	24	68
10:30		49	36	85
10:45		43	35	78
11:00		40	23	63
11:15		25	25	50
11:30		39	31	70
11:45		39	37	76
Total		1543	821	2364
Percent		65.3%	34.7%	
Peak		06:30	06:30	06:30
Vol.		310	133	443
P.H.F.		0.881	0.831	0.900

Richard Garcia & Associates, Inc.
2468 SW 8th Street
Miami, FL 33135

Page 4

Site Code:
Station ID: 8370
US1 & SW 158 Ln (East of Int)

Latitude: 0° 0.000 Undefined

Start Time	27-May-04 Thu	EB	WB	Total
12:00 PM		41	39	80
12:15		34	37	71
12:30		41	25	66
12:45		31	36	67
01:00		49	32	81
01:15		41	34	75
01:30		44	42	86
01:45		45	47	92
02:00		69	40	109
02:15		54	41	95
02:30		60	38	98
02:45		41	42	83
03:00		50	48	98
03:15		37	45	82
03:30		51	55	106
03:45		55	44	99
04:00		52	59	111
04:15		42	57	99
04:30		47	44	91
04:45		51	54	105
05:00		35	50	85
05:15		47	57	104
05:30		59	59	118
05:45		39	54	93
06:00		37	50	87
06:15		44	47	91
06:30		35	47	82
06:45		34	58	92
07:00		39	51	90
07:15		36	53	89
07:30		31	46	77
07:45		28	40	68
08:00		29	52	81
08:15		23	43	66
08:30		24	50	74
08:45		18	28	46
09:00		18	32	50
09:15		15	29	44
09:30		17	28	45
09:45		12	19	31
10:00		18	16	34
10:15		11	24	35
10:30		14	17	31
10:45		9	21	30
11:00		9	12	21
11:15		9	8	17
11:30		6	8	14
11:45		3	8	11
Total		1634	1866	3500
Percent		46.7%	53.3%	
Peak		13:45	16:45	16:30
Vol.		228	220	448
P.H.F.		0.826	0.932	0.879
Grand Total		6344	5387	11731
Percent		54.1%	45.9%	
ADT	Not Calculated			

Richard Garcia & Associates, Inc.
2468 SW 8th Street
Miami, FL 33135

Page 1

Site Code: Loc 36
Station ID: 8248
SW 87th Ave (Between 184 & 168 St)

Latitude: 0' 0.000 Undefined

Start Time	07-Apr-04	SB	NB	Total
12:00 AM	Wed	5	3	8
12:15		5	0	5
12:30		5	0	5
12:45		4	0	4
01:00		2	1	3
01:15		0	0	0
01:30		1	0	1
01:45		2	0	2
02:00		0	0	0
02:15		0	1	1
02:30		2	0	2
02:45		3	0	3
03:00		0	2	2
03:15		4	1	5
03:30		1	1	2
03:45		1	4	5
04:00		1	8	9
04:15		3	6	9
04:30		13	25	38
04:45		16	19	35
05:00		12	23	35
05:15		11	39	50
05:30		27	70	97
05:45		36	92	128
06:00		31	140	171
06:15		52	104	156
06:30		67	128	195
06:45		64	165	229
07:00		67	220	287
07:15		83	198	281
07:30		106	129	235
07:45		94	113	207
08:00		64	72	136
08:15		57	61	118
08:30		53	47	100
08:45		48	54	102
09:00		40	44	84
09:15		37	51	88
09:30		36	55	91
09:45		42	70	112
10:00		33	58	91
10:15		31	60	91
10:30		30	60	90
10:45		38	73	111
11:00		49	61	110
11:15		39	68	107
11:30		34	61	95
11:45		32	83	115
Total		1381	2470	3851
Percent		35.9%	64.1%	
Peak		07:00	06:45	06:45
Vol		360	712	1032
P.H.F		0.625	0.809	0.699

Richard Garcia & Associates, Inc.
2468 SW 8th Street
Miami, FL 33135

Page 2

Site Code: Loc 36
Station ID: 8248
SW 87th Ave (Between 184 & 186 St)

Latitude: 0° 0.000 Undefined

Start Time	07-Apr-04 Wed	SB	NB	Total
12:00 PM		38	70	108
12:15		42	62	104
12:30		54	66	120
12:45		39	81	120
01:00		77	103	180
01:15		58	92	148
01:30		56	86	142
01:45		71	79	150
02:00		69	94	163
02:15		71	99	170
02:30		76	118	194
02:45		111	112	223
03:00		101	97	198
03:15		90	102	192
03:30		68	112	180
03:45		95	90	185
04:00		96	122	218
04:15		108	126	234
04:30		108	125	233
04:45		140	69	209
05:00		106	100	206
05:15		77	100	177
05:30		38	137	175
05:45		40	119	169
06:00		43	100	143
06:15		21	113	134
06:30		18	87	105
06:45		14	92	106
07:00		12	77	89
07:15		4	87	91
07:30		1	86	87
07:45		1	77	78
08:00		0	62	62
08:15		0	83	83
08:30		0	81	81
08:45		0	70	70
09:00		0	65	65
09:15		0	45	45
09:30		0	43	43
09:45		0	33	33
10:00		1	34	35
10:15		0	18	18
10:30		0	13	13
10:45		0	14	14
11:00		0	15	15
11:15		0	10	10
11:30		0	14	14
11:45		0	6	6
Total		1938	3686	5624
Percent		34.5%	65.5%	
Peak		16:15	17:30	16:00
Vol.		462	489	894
P.H.F.		0.825	0.856	0.955

Richard Garcia & Associates, Inc.
2468 SW 8th Street
Miami, FL 33135

Page 3

Site Code: Loc 36
Station ID: 8248
SW 87th Ave (Between 184 & 168 St)

Latitude: 0' 0.000 Undefined

Start Time	08-Apr-04 Thu	SB	NB	Total
12:00 AM		5	10	15
12:15		5	7	12
12:30		5	7	12
12:45		4	3	7
01:00		2	5	7
01:15		0	2	2
01:30		1	2	3
01:45		2	4	6
02:00		0	1	1
02:15		0	3	3
02:30		2	1	3
02:45		3	3	6
03:00		0	1	1
03:15		4	5	9
03:30		1	5	6
03:45		1	10	11
04:00		1	7	8
04:15		3	16	19
04:30		13	24	37
04:45		16	29	45
05:00		12	29	41
05:15		11	60	71
05:30		27	99	126
05:45		36	129	165
06:00		31	152	183
06:15		52	149	201
06:30		67	170	237
06:45		75	216	291
07:00		82	283	365
07:15		93	231	324
07:30		99	218	317
07:45		94	207	301
08:00		67	138	205
08:15		0	88	88
08:30		1	95	96
08:45		11	89	100
09:00		14	69	83
09:15		20	70	90
09:30		22	49	71
09:45		22	70	92
10:00		31	53	84
10:15		24	61	85
10:30		25	79	104
10:45		34	74	108
11:00		40	81	121
11:15		38	92	130
11:30		34	66	100
11:45		33	82	115
Total		1153	3344	4497
Percent		25.8%	74.4%	
Peak		07:00	06:45	07:00
Vol.		358	948	1297
P.H.F.		0.904	0.837	0.888

Richard Garcia & Associates, Inc.
2468 SW 8th Street
Miami, FL 33135

Page 4

Site Code: Loc 36
Station ID: 8248
SW 87th Ave (Between 184 & 168 St)

Latitude: 0' 0.000 Undefined

Start Time	08-Apr-04 Thu	SB	NB	Total
12:00 PM		29	88	117
12:15		31	73	104
12:30		39	91	130
12:45		39	60	99
01:00		47	78	125
01:15		47	73	120
01:30		49	80	129
01:45		75	84	159
02:00		79	101	180
02:15		68	117	185
02:30		70	143	213
02:45		102	137	239
03:00		101	108	209
03:15		87	102	189
03:30		78	102	180
03:45		92	104	196
04:00		108	128	228
04:15		89	107	196
04:30		112	119	231
04:45		93	125	218
05:00		99	135	234
05:15		77	120	197
05:30		79	119	198
05:45		73	111	184
06:00		82	103	185
06:15		57	110	167
06:30		55	85	140
06:45		55	72	127
07:00		39	75	114
07:15		18	73	91
07:30		23	71	94
07:45		19	73	92
08:00		20	88	108
08:15		21	74	95
08:30		23	83	106
08:45		12	79	91
09:00		15	68	83
09:15		11	64	75
09:30		10	50	60
09:45		9	47	56
10:00		4	38	42
10:15		4	28	32
10:30		5	41	46
10:45		4	38	42
11:00		1	30	31
11:15		2	22	24
11:30		0	18	18
11:45		0	12	12
Total		2244	3947	6191
Percent		36.2%	63.8%	
Peak		16:00	14:15	16:30
Vol.		394	505	880
P.H.F		0.879	0.883	0.921
Grand Total		8716	13447	20163
Percent		33.3%	66.7%	

ADT Not Calculated

Richard Garcia & Associates, Inc.
2468 SW 8th Street
Miami, FL 33135

Page 1

Site Code: Loc-38
Station ID: 6186
82 Ave. Between (144th St & 152th St)

Latitude: 0' 0.000 Undefined

Start Time	20-Apr-04 Tue	SB	NB	Total
12:00 AM		1	1	2
12:15		1	1	2
12:30		0	2	2
12:45		1	0	1
01:00		2	0	2
01:15		1	0	1
01:30		0	0	0
01:45		0	1	1
02:00		0	0	0
02:15		1	0	1
02:30		1	1	2
02:45		0	0	0
03:00		0	0	0
03:15		1	0	1
03:30		0	1	1
03:45		0	0	0
04:00		0	1	1
04:15		1	2	3
04:30		1	5	6
04:45		1	5	6
05:00		4	12	16
05:15		3	31	34
05:30		6	61	67
05:45		10	121	131
06:00		15	143	158
06:15		41	139	180
06:30		32	134	166
06:45		50	154	204
07:00		49	160	209
07:15		73	141	214
07:30		79	160	239
07:45		60	123	183
08:00		34	88	122
08:15		34	65	99
08:30		32	55	87
08:45		26	62	88
09:00		44	45	89
09:15		24	47	71
09:30		31	38	69
09:45		45	36	81
10:00		39	37	76
10:15		43	52	95
10:30		43	52	95
10:45		61	44	105
11:00		41	40	81
11:15		60	50	110
11:30		63	34	97
11:45		59	34	93
Total		1104	2178	3282
Percent		33.6%	66.4%	
Peak		07:00	08:45	06:45
Vol.		252	615	857
P.H.F.		0.863	0.961	0.932

Richard Garcia & Associates, Inc.
2468 SW 8th Street
Miami, FL 33135

Page 2

Site Code: Loo-38
Station ID: 6186
82 Ave. Between (144th St & 152th St)

Latitude: 0' 0.000 Undefined

Start Time	20-Apr-04 Tue	SB	NB	Total
12:00 PM		63	33	96
12:15		52	44	96
12:30		66	47	113
12:45		65	47	112
01:00		56	59	115
01:15		69	54	123
01:30		80	59	139
01:45		130	60	190
02:00		113	70	183
02:15		130	65	195
02:30		106	73	179
02:45		119	109	228
03:00		120	94	214
03:15		117	48	165
03:30		128	60	188
03:45		130	57	187
04:00		136	54	190
04:15		142	52	194
04:30		138	54	192
04:45		147	60	207
05:00		138	46	184
05:15		129	42	171
05:30		106	51	157
05:45		101	65	166
06:00		104	36	140
06:15		105	46	151
06:30		76	29	105
06:45		87	27	94
07:00		74	29	103
07:15		71	21	92
07:30		62	17	79
07:45		65	20	85
08:00		46	16	62
08:15		38	16	54
08:30		39	13	52
08:45		34	9	43
09:00		23	8	31
09:15		11	8	19
09:30		11	6	17
09:45		16	6	22
10:00		12	5	17
10:15		9	2	11
10:30		3	1	4
10:45		10	5	15
11:00		4	2	6
11:15		4	3	7
11:30		3	3	6
11:45		2	0	2
Total		3470	1731	5201
Percent		66.7%	33.3%	
Peak		16:15	14:15	14:15
Vol.		585	341	816
P.H.F.		0.961	0.782	0.895

Richard Garcia & Associates, Inc.
2468 SW 8th Street
Miami, FL 33135

Page 3

Site Code: Loc-38
Station ID: 6186
82 Ave. Between (144th St & 152th St)

Latitude: 0' 0.000 Undefined

Start Time	21-Apr-04 Wed	SB	NB	Total
12:00 AM		1	3	4
12:15		1	0	1
12:30		2	1	3
12:45		0	0	0
01:00		3	0	3
01:15		2	0	2
01:30		0	1	1
01:45		1	0	1
02:00		2	1	3
02:15		1	0	1
02:30		1	1	2
02:45		0	0	0
03:00		0	0	0
03:15		1	0	1
03:30		0	0	0
03:45		1	2	3
04:00		2	3	5
04:15		0	3	3
04:30		1	7	8
04:45		2	3	5
05:00		4	14	18
05:15		6	40	46
05:30		3	58	61
05:45		10	131	141
06:00		28	147	175
06:15		32	137	169
06:30		37	114	151
06:45		49	146	195
07:00		44	149	193
07:15		82	147	229
07:30		61	164	225
07:45		69	160	219
08:00		33	98	131
08:15		26	65	91
08:30		25	42	67
08:45		36	62	98
09:00		39	40	79
09:15		39	47	86
09:30		32	37	69
09:45		33	45	78
10:00		35	44	79
10:15		55	33	88
10:30		52	30	82
10:45		63	38	101
11:00		64	41	105
11:15		64	43	107
11:30		64	33	97
11:45		59	44	103
Total		1165	2164	3329
Percent		35.0%	65.0%	
Peak		07:00	07:00	07:00
Vol.		256	610	866
P.H.F.		0.780	0.930	0.945

Richard Garcia & Associates, Inc.
2468 SW 8th Street
Miami, FL 33135

Page 4

Site Code: Loc-38
Station ID: 6186
82 Ave. Between (144th St & 152th St)

Latitude: 0' 0.000 Undefined

Start Time	21-Apr-04 Wed	SB	NB	Total
12:00 PM		67	55	122
12:15		49	44	93
12:30		63	45	108
12:45		75	51	126
01:00		73	75	148
01:15		68	84	152
01:30		87	45	132
01:45		111	62	173
02:00		101	45	146
02:15		120	47	167
02:30		105	64	169
02:45		100	103	203
03:00		100	83	183
03:15		111	49	160
03:30		110	56	166
03:45		136	61	197
04:00		127	54	181
04:15		137	60	197
04:30		135	73	208
04:45		131	62	193
05:00		125	40	165
05:15		122	56	178
05:30		119	58	177
05:45		89	55	144
06:00		105	52	157
06:15		72	44	116
06:30		73	34	107
06:45		73	29	102
07:00		57	19	76
07:15		54	24	78
07:30		57	12	69
07:45		47	13	60
08:00		47	16	63
08:15		57	14	71
08:30		30	12	42
08:45		37	13	50
09:00		29	7	36
09:15		18	11	29
09:30		13	5	18
09:45		16	5	21
10:00		10	4	14
10:15		7	2	9
10:30		8	3	11
10:45		8	5	13
11:00		5	6	11
11:15		1	1	2
11:30		1	2	3
11:45		1	0	1
Total		3287	1760	5047
Percent		65.1%	34.9%	
Peak		15:45	14:30	15:45
Vol.		535	299	783
P.H.F.		0.976	0.728	0.941
Grand Total		9026	7833	16859
Percent		53.5%	46.5%	
ADT	Not Calculated			

Richard Garcia & Associates, Inc.
2468 SW 8th Street
Miami, FL 33135

Page 1

Site Code: Loc 37
Station ID: 9392
82th Ave (Between 168th & 152street)

Latitude: 0' 0.000 Undefined

Start Time	07-Apr-04 Wed	SB	NB	Total
12:00 AM		4	0	4
12:15		3	0	3
12:30		0	1	1
12:45		3	1	4
01:00		3	0	3
01:15		0	2	2
01:30		0	0	0
01:45		1	0	1
02:00		0	0	0
02:15		2	0	2
02:30		2	0	2
02:45		1	1	2
03:00		1	0	1
03:15		2	2	4
03:30		1	2	3
03:45		2	4	6
04:00		1	5	6
04:15		0	3	3
04:30		3	9	12
04:45		6	13	19
05:00		3	16	19
05:15		3	49	52
05:30		14	80	94
05:45		11	148	159
06:00		23	186	209
06:15		43	173	216
06:30		72	190	262
06:45		56	189	245
07:00		71	197	268
07:15		89	205	294
07:30		93	135	228
07:45		78	181	257
08:00		67	114	181
08:15		46	77	123
08:30		45	45	90
08:45		45	54	99
09:00		44	42	86
09:15		44	51	95
09:30		37	48	85
09:45		36	45	81
10:00		42	40	82
10:15		45	46	91
10:30		62	57	119
10:45		89	49	118
11:00		70	49	119
11:15		51	38	89
11:30		68	47	113
11:45		46	39	85
Total		1404	2623	4027
Percent		34.9%	65.1%	
Peak		07:00	06:30	06:30
Vol.		329	771	1059
P.H.F.		0.864	0.940	0.901

Richard Garcia & Associates, Inc.
2468 SW 8th Street
Miami, FL 33135

Page 2

Site Code: Loc 37
Station ID: 8392
82th Ave (Between 168th & 152ndstreet)

Latitude: 0' 0.000 Undefined

Start Time	07-Apr-04 Wed	SB	NB	Total
12:00 PM		70	36	106
12:15		62	55	117
12:30		66	47	113
12:45		70	75	145
01:00		90	78	168
01:15		84	87	171
01:30		98	50	148
01:45		128	50	178
02:00		137	66	203
02:15		138	70	208
02:30		158	106	264
02:45		131	165	296
03:00		148	100	248
03:15		130	87	217
03:30		161	87	248
03:45		180	74	234
04:00		168	90	258
04:15		185	63	248
04:30		173	92	265
04:45		176	90	266
05:00		185	57	242
05:15		169	78	247
05:30		138	48	186
05:45		137	69	206
06:00		115	53	168
06:15		100	49	149
06:30		76	38	114
06:45		65	33	98
07:00		74	39	113
07:15		54	25	79
07:30		59	18	77
07:45		46	21	67
08:00		53	16	69
08:15		44	29	73
08:30		52	22	74
08:45		48	20	68
09:00		34	12	46
09:15		36	13	49
09:30		30	9	39
09:45		22	15	37
10:00		21	8	29
10:15		18	4	22
10:30		14	2	16
10:45		10	7	17
11:00		11	3	14
11:15		7	3	10
11:30		3	0	3
11:45		7	3	10
Total		4161	2262	6423
Percent		64.8%	35.2%	
Peak		16:15	14:30	16:00
Vol.		719	458	1037
P.H.F.		0.972	0.694	0.876

Richard Garcia & Associates, Inc.
2468 SW 8th Street
Miami, FL 33135

Page 3

Site Code: Loc 37
Station ID: 9392
82th Ave (Between 168th & 152street)

Latitude: 0' 0.000 Undefined

Start Time	06-Apr-04 Thu	SB	NB	Total
12:00 AM		3	2	5
12:15		5	3	8
12:30		1	0	1
12:45		2	1	3
01:00		2	0	2
01:15		3	0	3
01:30		2	1	3
01:45		2	0	2
02:00		0	0	0
02:15		0	3	3
02:30		4	2	6
02:45		5	1	6
03:00		2	3	5
03:15		1	1	2
03:30		2	4	6
03:45		1	6	7
04:00		2	7	9
04:15		1	4	5
04:30		2	5	7
04:45		3	10	13
05:00		4	25	29
05:15		3	37	40
05:30		13	94	107
05:45		15	119	134
06:00		25	187	212
06:15		41	172	213
06:30		63	182	245
06:45		52	173	225
07:00		58	197	255
07:15		100	198	298
07:30		116	154	270
07:45		82	169	251
08:00		37	93	130
08:15		39	73	112
08:30		34	63	97
08:45		44	63	107
09:00		34	52	86
09:15		46	56	102
09:30		43	56	99
09:45		55	55	110
10:00		50	49	99
10:15		49	43	92
10:30		49	50	99
10:45		67	46	113
11:00		64	58	122
11:15		70	43	113
11:30		69	57	126
11:45		63	48	111
Total		1428	2665	4093
Percent		34.9%	65.1%	
Peak		07:00	06:30	07:00
Vol.		356	750	1074
P.H.F		0.767	0.947	0.901

Richard Garcia & Associates, Inc.
2468 SW 8th Street
Miami, FL 33135

Page 4

Site Code: Loc 37
Station ID: 9392
82th Ave (Between 168th & 152street)

Latitude: 0' 0.000 Undefined

Start Time	08-Apr-04 Thu	SB	NB	Total
12:00 PM		59	49	108
12:15		62	52	114
12:30		64	49	113
12:45		77	60	137
01:00		73	62	135
01:15		75	64	139
01:30		81	52	133
01:45		127	81	208
02:00		137	79	216
02:15		154	59	213
02:30		141	80	221
02:45		115	120	235
03:00		149	94	243
03:15		149	69	218
03:30		127	80	207
03:45		167	60	227
04:00		152	54	206
04:15		171	74	245
04:30		182	64	246
04:45		166	66	232
05:00		177	69	246
05:15		149	76	225
05:30		149	64	213
05:45		127	78	205
06:00		116	65	181
06:15		119	71	190
06:30		93	41	134
06:45		100	42	142
07:00		87	41	128
07:15		73	34	107
07:30		75	19	94
07:45		54	28	82
08:00		63	19	82
08:15		61	25	86
08:30		57	33	90
08:45		56	26	82
09:00		54	28	82
09:15		39	26	65
09:30		29	12	41
09:45		37	13	50
10:00		27	19	46
10:15		29	18	47
10:30		16	8	24
10:45		15	10	25
11:00		21	12	33
11:15		17	5	22
11:30		10	3	13
11:45		10	4	14
Total		4288	2257	6545
Percent		65.5%	34.5%	
Peak		16:15	14:30	16:15
Vol.		696	383	989
P.H.F.		0.956	0.756	0.985
Grand Total		11281	9807	21088
Percent		53.5%	46.5%	

ADT Not Calculated

Richard Garcia & Associates, Inc.
2468 SW 8th Street
Miami, FL 33135

Page 1

Site Code: 9392
Station ID: LOC 26
77th Ave. & 144th Street (North of Int.)

Latitude: 0' 0.000 Undefined

Start Time	02-Mar-04 Tue	NB	SB	Total
12:00 AM		1	8	9
12:15		2	5	7
12:30		2	5	7
12:45		1	4	5
01:00		4	4	8
01:15		1	7	8
01:30		1	2	3
01:45		0	1	1
02:00		1	0	1
02:15		1	2	3
02:30		0	1	1
02:45		1	2	3
03:00		2	1	3
03:15		1	1	2
03:30		0	1	1
03:45		0	0	0
04:00		1	1	2
04:15		0	1	1
04:30		2	0	2
04:45		6	1	7
05:00		4	2	6
05:15		10	3	13
05:30		20	5	25
05:45		19	5	24
06:00		33	5	38
06:15		55	5	60
06:30		113	16	129
06:45		197	30	227
07:00		285	62	347
07:15		172	103	275
07:30		189	57	246
07:45		179	49	228
08:00		198	54	252
08:15		157	87	244
08:30		136	90	226
08:45		118	70	188
09:00		112	39	151
09:15		82	37	119
09:30		73	47	120
09:45		73	20	93
10:00		68	35	103
10:15		68	50	118
10:30		65	37	102
10:45		49	48	95
11:00		58	47	105
11:15		87	58	125
11:30		74	70	144
11:45		63	65	128
Total		2764	1241	4005
Percent		69.0%	31.0%	
Peak		06:45	08:00	07:00
Vol.		843	301	1096
P.H.F.		0.739	0.731	0.790

Richard Garcia & Associates, Inc.
2468 SW 8th Street
Miami, FL 33135

Page 2

Site Code: 9392
Station ID: LOC 26
77th Ave. & 144th Street (North of Int.)

Latitude: 0' 0.000 Undefined

Start Time	02-Mar-04 Tue	NB	SB	Total
12:00 PM		58	68	126
12:15		39	66	105
12:30		40	65	105
12:45		42	46	88
01:00		47	65	112
01:15		42	40	82
01:30		60	57	107
01:45		52	68	120
02:00		46	84	130
02:15		61	68	129
02:30		67	118	185
02:45		74	146	220
03:00		66	138	204
03:15		89	131	200
03:30		59	133	192
03:45		89	179	268
04:00		74	141	215
04:15		80	163	243
04:30		76	187	263
04:45		78	186	264
05:00		87	220	307
05:15		67	210	277
05:30		87	244	331
05:45		77	268	333
06:00		78	232	310
06:15		71	192	263
06:30		69	172	241
06:45		72	132	204
07:00		52	125	177
07:15		47	104	151
07:30		39	83	122
07:45		39	72	111
08:00		38	57	95
08:15		29	56	85
08:30		30	53	83
08:45		25	50	75
09:00		23	56	79
09:15		23	51	74
09:30		12	61	73
09:45		14	28	42
10:00		17	36	53
10:15		11	30	41
10:30		3	26	29
10:45		4	7	11
11:00		4	16	20
11:15		9	11	20
11:30		4	6	10
11:45		2	10	12
Total		2242	4745	6987
Percent		32.1%	67.9%	
Peak		16:15	17:15	17:15
Vol.		321	942	1251
P.H.F.		0.802	0.820	0.939

Richard Garcia & Associates, Inc.
2468 SW 8th Street
Miami, FL 33135

Page 3

Site Code: 9392
Station ID: LOC 26
77th Ave. & 144th Street (North of Int.)

Latitude: 0' 0.000 Undefined

Start Time	03-Mar-04 Wed	NB	SB	Total
12:00 AM		2	10	12
12:15		6	6	12
12:30		4	5	9
12:45		1	4	5
01:00		1	4	5
01:15		2	2	4
01:30		3	0	3
01:45		2	1	3
02:00		0	2	2
02:15		1	1	2
02:30		1	4	5
02:45		0	0	0
03:00		1	1	2
03:15		1	0	1
03:30		0	1	1
03:45		0	0	0
04:00		2	2	4
04:15		3	1	4
04:30		5	0	5
04:45		2	1	3
05:00		9	1	10
05:15		5	1	6
05:30		20	6	26
05:45		15	3	18
06:00		39	6	45
06:15		73	10	83
06:30		95	8	103
06:45		193	27	220
07:00		286	57	343
07:15		186	81	267
07:30		197	62	259
07:45		175	58	233
08:00		176	69	245
08:15		169	76	245
08:30		144	80	224
08:45		122	69	191
09:00		113	45	158
09:15		94	42	136
09:30		59	41	100
09:45		59	35	94
10:00		71	44	115
10:15		68	35	103
10:30		89	49	118
10:45		52	34	86
11:00		61	53	114
11:15		61	39	100
11:30		69	58	127
11:45		64	63	127
Total		2781	1197	3978
Percent		69.9%	30.1%	
Peak		06:45	08:00	07:00
Vol.		862	294	1102
P.H.F.		0.753	0.907	0.803

Richard Garcia & Associates, Inc.
2468 SW 8th Street
Miami, FL 33135

Page 4

Site Code: 9392
Station ID: LOC 26
77th Ave. & 144th Street (North of Int.)

Latitude: 0' 0.000 Undefined

Start Time	03-Mar-04	NB	SB	Total
12:00 PM	Wed	56	68	124
12:15		54	74	128
12:30		51	60	111
12:45		47	54	101
01:00		46	71	117
01:15		49	58	107
01:30		51	61	112
01:45		58	49	107
02:00		63	125	188
02:15		70	100	170
02:30		68	127	195
02:45		73	151	224
03:00		65	115	180
03:15		54	117	171
03:30		87	117	204
03:45		76	162	238
04:00		84	159	243
04:15		79	161	240
04:30		55	164	219
04:45		62	163	225
05:00		77	199	276
05:15		85	247	332
05:30		77	222	299
05:45		82	251	333
06:00		95	202	297
06:15		98	209	299
06:30		52	160	212
06:45		71	152	223
07:00		79	122	201
07:15		54	106	160
07:30		40	112	152
07:45		37	90	127
08:00		30	82	112
08:15		43	91	134
08:30		36	67	103
08:45		39	75	114
09:00		27	83	110
09:15		20	53	73
09:30		18	54	72
09:45		16	41	57
10:00		16	40	56
10:15		8	28	36
10:30		9	16	25
10:45		6	19	25
11:00		3	12	15
11:15		6	8	14
11:30		4	11	15
11:45		0	11	11
Total		2368	4919	7287
Percent		32.5%	67.5%	
Peak		17:30	17:15	17:15
Vol		344	922	1266
P.H.F.		0.905	0.918	0.947
Grand Total		10155	12102	22257
Percent		45.6%	54.4%	
ADT	Not Calculated			

Richard Garcia & Associates, Inc.
2468 SW 8th Street
Miami, FL 33135

Page 1

Site Code: 6186
Station ID: LOC 27
77th Ave. 152th Street (North of Int)

Latitude: 0' 0.000 Undefined

Start Time	02-Mar-04 Tue	NB	SB	Total
12:00 AM		0	6	6
12:15		2	2	4
12:30		2	6	8
12:45		0	4	4
01:00		6	3	9
01:15		0	5	5
01:30		2	7	9
01:45		0	1	1
02:00		1	1	2
02:15		1	2	3
02:30		0	1	1
02:45		1	1	2
03:00		2	3	5
03:15		1	1	2
03:30		0	1	1
03:45		0	0	0
04:00		0	1	1
04:15		0	0	0
04:30		2	0	2
04:45		2	1	3
05:00		5	5	10
05:15		6	2	8
05:30		15	7	22
05:45		16	9	25
06:00		25	9	34
06:15		49	26	75
06:30		101	63	164
06:45		166	131	297
07:00		205	203	408
07:15		161	158	319
07:30		167	150	317
07:45		167	130	297
08:00		155	150	305
08:15		129	139	268
08:30		105	118	223
08:45		115	116	231
09:00		89	72	161
09:15		58	56	114
09:30		59	59	118
09:45		55	41	96
10:00		48	45	93
10:15		56	59	115
10:30		47	42	89
10:45		40	88	128
11:00		42	108	150
11:15		46	95	141
11:30		59	114	173
11:45		39	87	126
Total		2247	2328	4575
Percent		48.1%	50.9%	
Peak		07:00	08:45	06:45
Vol.		700	642	1341
P.H.F.		0.854	0.791	0.822

Richard Garcia & Associates, Inc.
2468 SW 8th Street
Miami, FL 33135

Page 2

Site Code: 6186
Station ID: LOC 27
77th Ave. 152th Street (North of Int)

Latitude: 0' 0.000 Undefined

Start Time	02-Mar-04	NB	SB	Total
12:00 PM	Tue	41	123	164
12:15		28	39	67
12:30		32	14	46
12:45		36	20	56
01:00		38	29	67
01:15		36	21	57
01:30		39	29	68
01:45		31	14	45
02:00		51	15	66
02:15		60	15	75
02:30		60	20	80
02:45		82	42	124
03:00		52	63	115
03:15		26	49	75
03:30		48	50	98
03:45		66	62	128
04:00		51	53	104
04:15		50	47	97
04:30		44	50	94
04:45		56	55	111
05:00		78	56	134
05:15		63	41	104
05:30		68	68	136
05:45		75	70	145
06:00		58	56	114
06:15		61	65	126
06:30		64	55	119
06:45		47	69	116
07:00		38	48	86
07:15		39	44	83
07:30		16	30	46
07:45		17	37	54
08:00		26	35	61
08:15		15	29	44
08:30		26	28	54
08:45		13	19	32
09:00		13	18	31
09:15		11	26	37
09:30		10	15	25
09:45		7	5	12
10:00		5	14	19
10:15		9	6	15
10:30		2	9	11
10:45		1	3	4
11:00		2	3	5
11:15		8	9	17
11:30		2	5	7
11:45		3	3	6
Total		1694	1676	3370
Percent		50.3%	49.7%	
Peak		17:00	17:30	17:30
Vol.		274	259	521
P.H.F.		0.835	0.526	0.794

Richard Garcia & Associates, Inc.
2468 SW 8th Street
Miami, FL 33135

Page 3

Site Code: 6186
Station ID: LOC 27
77th Ave. 152th Street (North of Int)

Latitude: 0' 0.000 Undefined

Start Time	03-Mar-04 Wed	NB	SB	Total
12:00 AM		1	5	6
12:15		2	3	5
12:30		2	4	6
12:45		0	0	0
01:00		0	2	2
01:15		0	1	1
01:30		1	2	3
01:45		0	0	0
02:00		0	0	0
02:15		0	1	1
02:30		1	1	2
02:45		0	0	0
03:00		0	2	2
03:15		0	0	0
03:30		0	0	0
03:45		0	0	0
04:00		0	3	3
04:15		0	2	2
04:30		0	5	5
04:45		0	1	1
05:00		8	3	11
05:15		2	6	8
05:30		4	12	16
05:45		3	18	21
06:00		11	29	40
06:15		34	58	92
06:30		47	84	131
06:45		81	193	274
07:00		146	254	399
07:15		106	191	297
07:30		123	175	298
07:45		112	188	300
08:00		115	123	238
08:15		95	124	219
08:30		89	130	219
08:45		77	101	178
09:00		58	90	148
09:15		53	81	134
09:30		38	44	82
09:45		45	59	104
10:00		40	60	100
10:15		31	60	91
10:30		28	54	82
10:45		18	39	57
11:00		21	41	62
11:15		21	36	57
11:30		27	42	69
11:45		20	40	60
Total		1459	2367	3826
Percent		38.1%	61.9%	
Peak		07:00	08:45	07.00
Vol.		486	813	1294
P.H.F.		0.838	0.800	0.811

Richard Garcia & Associates, Inc.
2468 SW 8th Street
Miami, FL 33135

Page 4

Site Code: 6188
Station ID: LOC 27
77th Ave. 152th Street (North of Int)

Latitude: 0' 0.000 Undefined

Start Time	03-Mar-04 Wed	NB	SB	Total
12:00 PM		26	36	62
12:15		23	41	64
12:30		20	35	55
12:45		21	28	49
01:00		27	35	62
01:15		35	31	66
01:30		20	26	46
01:45		24	38	62
02:00		33	26	59
02:15		29	43	72
02:30		48	44	92
02:45		48	52	100
03:00		36	35	71
03:15		41	40	81
03:30		55	65	120
03:45		61	53	114
04:00		53	61	114
04:15		68	56	124
04:30		41	48	89
04:45		47	42	89
05:00		70	51	121
05:15		96	57	153
05:30		70	70	140
05:45		76	56	132
06:00		54	73	127
06:15		80	101	181
06:30		40	53	93
06:45		42	48	90
07:00		40	54	94
07:15		34	47	81
07:30		25	33	58
07:45		24	24	48
08:00		11	16	27
08:15		15	24	39
08:30		22	36	58
08:45		10	29	39
09:00		21	23	44
09:15		6	12	18
09:30		6	12	18
09:45		4	11	15
10:00		10	17	27
10:15		2	8	10
10:30		1	5	6
10:45		2	7	9
11:00		4	6	10
11:15		1	6	7
11:30		2	2	4
11:45		0	0	0
Total		1524	1716	3240
Percent		47.0%	53.0%	
Peak		17:00	17:30	17:30
Vol.		312	300	580
P.H.F.		0.813	0.743	0.801
Grand Total		6924	8087	15011
Percent		46.1%	53.9%	
ADT	Not Calculated			

Richard Garcia & Associates, Inc.
2468 SW 8th Street
Miami, FL 33135

Page 1

Site Code: 8248
Station ID: Loc 28
77th Ave. & 168th Street (North of Int.)

Latitude: 0' 0.000 Undefined

Start Time	02-Mar-04 Tue	NB	SB	Total
12:00 AM		1	0	1
12:15		2	0	2
12:30		0	1	1
12:45		0	0	0
01:00		0	0	0
01:15		0	0	0
01:30		0	0	0
01:45		0	0	0
02:00		0	0	0
02:15		0	0	0
02:30		0	0	0
02:45		0	1	1
03:00		0	0	0
03:15		0	0	0
03:30		0	0	0
03:45		0	2	2
04:00		0	0	0
04:15		0	2	2
04:30		0	0	0
04:45		1	2	3
05:00		0	6	6
05:15		0	2	2
05:30		0	1	1
05:45		0	2	2
06:00		0	2	2
06:15		0	1	1
06:30		4	4	8
06:45		4	5	9
07:00		2	7	9
07:15		5	10	15
07:30		8	6	14
07:45		2	7	9
08:00		5	27	32
08:15		9	10	19
08:30		6	10	16
08:45		2	3	5
09:00		7	3	10
09:15		3	6	9
09:30		3	2	5
09:45		4	3	7
10:00		2	4	6
10:15		5	2	7
10:30		4	5	9
10:45		5	4	9
11:00		2	2	4
11:15		6	4	10
11:30		8	4	12
11:45		4	5	9
Total		104	155	259
Percent		40.2%	59.8%	
Peak		07:30	07:45	07:45
Vol.		24	54	78
P.H.F.		0.687	0.500	0.594

Richard Garcia & Associates, Inc.
2468 SW 8th Street
Miami, FL 33135

Page 2

Site Code: 8248
Station ID: Loc 28
77th Ave. & 168th Street (North of Int.)

Latitude: 0' 0.000 Undefined

Stan Time	02-Mar-04 Tue	NB	SB	Total
12:00 PM		7	2	9
12:15		7	5	12
12:30		1	7	8
12:45		7	3	10
01:00		4	3	7
01:15		5	7	12
01:30		4	2	6
01:45		4	3	7
02:00		7	6	13
02:15		2	2	4
02:30		6	5	11
02:45		5	7	12
03:00		8	10	18
03:15		6	3	9
03:30		13	10	23
03:45		8	8	16
04:00		9	12	21
04:15		13	14	27
04:30		3	7	10
04:45		13	8	21
05:00		7	3	10
05:15		10	8	18
05:30		2	11	13
05:45		10	13	23
06:00		5	8	13
06:15		4	8	12
06:30		8	16	24
06:45		7	7	14
07:00		10	7	17
07:15		5	7	12
07:30		8	6	14
07:45		5	1	6
08:00		1	3	4
08:15		5	2	7
08:30		1	2	3
08:45		1	1	2
09:00		3	0	3
09:15		0	1	1
09:30		2	1	3
09:45		0	0	0
10:00		1	0	1
10:15		0	2	2
10:30		2	1	3
10:45		0	0	0
11:00		1	1	2
11:15		1	1	2
11:30		0	0	0
11:45		0	0	0
Total		231	234	465
Percent		49.7%	50.3%	
Peak		15:30	17:45	15:30
Vol.		43	45	87
P.H.F.		0.827	0.703	0.806

Latitude: 0' 0.000 Undefined

Start Time	03-Mar-04	NB	SB	Total
12:00 AM	Wed	1	1	2
12:15		0	0	0
12:30		0	0	0
12:45		0	0	0
01:00		0	0	0
01:15		0	0	0
01:30		0	0	0
01:45		0	0	0
02:00		0	0	0
02:15		0	0	0
02:30		0	0	0
02:45		0	0	0
03:00		0	0	0
03:15		0	1	1
03:30		0	1	1
03:45		0	0	0
04:00		0	0	0
04:15		0	0	0
04:30		0	0	0
04:45		0	0	0
05:00		0	5	5
05:15		0	1	1
05:30		1	1	2
05:45		0	3	3
06:00		1	1	2
06:15		2	0	2
06:30		5	6	11
06:45		1	2	3
07:00		3	10	13
07:15		2	4	6
07:30		5	10	15
07:45		5	7	12
08:00		12	19	31
08:15		7	3	10
08:30		4	7	11
08:45		8	7	15
09:00		5	3	8
09:15		1	11	12
09:30		1	2	3
09:45		10	4	14
10:00		2	3	5
10:15		6	2	8
10:30		1	1	2
10:45		4	4	8
11:00		4	4	8
11:15		2	3	5
11:30		7	3	10
11:45		9	8	17
Total		109	137	246
Percent		44.3%	55.7%	
Peak		08:00	07:15	07:30
Vol.		31	40	68
P.H.F.		0.646	0.528	0.548

Richard Garcia & Associates, Inc.
2468 SW 8th Street
Miami, FL 33135

Page 4

Site Code: 8248
Station ID: Loc 28
77th Ave. & 168th Street (North of Int.)

Latitude: 0' 0.000 Undefined

Start Time	03-Mar-04 Wed	NB	SB	Total
12:00 PM		15	10	25
12:15		5	5	10
12:30		4	5	9
12:45		3	2	5
01:00		3	7	10
01:15		6	5	11
01:30		3	5	8
01:45		5	7	12
02:00		14	6	20
02:15		14	8	22
02:30		9	3	12
02:45		11	9	20
03:00		15	2	17
03:15		5	8	13
03:30		6	10	16
03:45		14	9	23
04:00		7	6	13
04:15		6	12	18
04:30		4	7	11
04:45		12	7	19
05:00		9	4	13
05:15		7	7	14
05:30		16	8	24
05:45		10	11	21
06:00		2	6	8
06:15		13	8	21
06:30		4	2	6
06:45		9	9	18
07:00		3	7	10
07:15		6	4	10
07:30		5	2	7
07:45		0	4	4
08:00		0	3	3
08:15		8	2	10
08:30		1	1	2
08:45		3	2	5
09:00		10	2	12
09:15		3	2	5
09:30		3	1	4
09:45		3	1	4
10:00		3	0	3
10:15		1	1	2
10:30		3	1	4
10:45		0	0	0
11:00		0	0	0
11:15		0	0	0
11:30		0	0	0
11:45		2	0	2
Total		285	221	506
Percent		56.3%	43.7%	
Peak		14:15	15:30	14:00
Vol.		49	37	74
P.H.F.		0.786	0.771	0.740
Grand Total		729	747	1476
Percent		49.4%	50.6%	
ADT	Not Calculated			

Richard Garcia & Associates, Inc.
2468 SW 8th Street
Miami, FL 33135

Page 1

Site Code: 9395
Station ID: Loc 5
Old Cutler & 135th Street (south of Int)

Latitude: 0' 0.000 Undefined

Start Time	17-Feb-04 Tue	NB	SB	Total
12:00 AM		2	20	22
12:15		8	12	20
12:30		7	11	18
12:45		4	6	10
01:00		3	15	18
01:15		2	5	7
01:30		0	6	6
01:45		1	4	5
02:00		1	4	5
02:15		0	1	1
02:30		2	3	5
02:45		2	5	7
03:00		2	2	4
03:15		2	1	3
03:30		5	4	9
03:45		3	2	5
04:00		3	1	4
04:15		1	2	3
04:30		10	2	12
04:45		11	6	17
05:00		14	1	15
05:15		36	6	42
05:30		49	6	55
05:45		89	12	101
06:00		169	13	182
06:15		232	16	248
06:30		297	24	321
06:45		391	33	334
07:00		292	50	342
07:15		291	109	400
07:30		245	122	367
07:45		235	75	310
08:00		271	78	349
08:15		282	83	365
08:30		248	97	345
08:45		279	95	374
09:00		263	93	356
09:15		228	78	306
09:30		200	54	254
09:45		162	63	225
10:00		174	79	253
10:15		155	65	220
10:30		138	75	213
10:45		128	89	217
11:00		117	65	182
11:15		130	118	248
11:30		143	103	246
11:45		104	107	211
Total		5341	1921	7262
Percent		73.5%	26.5%	
Peak		06:30	11:00	06:45
Vol.		1181	393	1443
P.H.F.		0.981	0.805	0.902

Richard Garcia & Associates, Inc.
2468 SW 8th Street
Miami, FL 33135

Page 2

Site Code: 9395
Station ID: Loc 5
Old Cutler & 136th Street (south of Int)

Latitude: 0' 0.000 Undefined

Start Time	17-Feb-04 Tue	NB	SB	Total
12:00 PM		94	101	195
12:15		113	98	211
12:30		110	95	205
12:45		112	117	229
01:00		101	123	224
01:15		128	105	233
01:30		122	117	239
01:45		117	118	235
02:00		98	136	234
02:15		111	118	229
02:30		125	179	304
02:45		105	204	309
03:00		114	206	320
03:15		121	216	337
03:30		163	249	412
03:45		125	254	379
04:00		107	292	399
04:15		123	300	423
04:30		123	289	412
04:45		96	280	376
05:00		112	292	404
05:15		125	294	419
05:30		107	274	381
05:45		132	94	226
06:00		101	198	299
06:15		122	227	349
06:30		105	272	377
06:45		71	250	321
07:00		80	203	283
07:15		98	175	273
07:30		68	171	239
07:45		39	145	184
08:00		38	128	166
08:15		55	113	168
08:30		37	77	114
08:45		28	61	89
09:00		31	98	129
09:15		37	48	85
09:30		29	85	114
09:45		27	73	100
10:00		13	59	72
10:15		31	76	107
10:30		16	74	90
10:45		15	50	65
11:00		12	33	45
11:15		17	33	50
11:30		11	23	34
11:45		9	24	33
Total		3874	7247	11121
Percent		34.8%	65.2%	
Peak		15:00	16:00	16:15
Vol.		523	1161	1615
P.H.F.		0.802	0.988	0.954

Richard Garcia & Associates, Inc.
2468 SW 8th Street
Miami, FL 33135

Page 3

Site Code: 9395
Station ID: Loc 5
Old Cutler & 136th Street (south of Int)

Latitude: 0' 0.000 Undefined

Start Time	18-Feb-04 Wed	NB	SB	Total
12:00 AM		15	20	35
12:15		8	15	23
12:30		8	14	22
12:45		2	15	17
01:00		0	8	8
01:15		2	4	6
01:30		5	11	16
01:45		1	8	9
02:00		5	5	10
02:15		2	2	4
02:30		3	5	8
02:45		2	2	4
03:00		2	2	4
03:15		1	5	6
03:30		7	1	8
03:45		3	2	5
04:00		5	3	8
04:15		0	1	1
04:30		4	2	6
04:45		10	6	16
05:00		14	4	18
05:15		32	6	38
05:30		66	7	73
05:45		93	12	105
06:00		149	8	157
06:15		244	14	258
06:30		295	23	318
06:45		330	40	370
07:00		279	28	307
07:15		288	87	375
07:30		270	117	387
07:45		272	101	373
08:00		275	91	366
08:15		283	79	362
08:30		253	87	340
08:45		275	97	372
09:00		241	103	344
09:15		231	71	302
09:30		169	68	237
09:45		175	57	232
10:00		140	69	209
10:15		147	81	228
10:30		117	83	200
10:45		146	85	231
11:00		130	66	196
11:15		117	82	199
11:30		140	80	220
11:45		108	109	217
Total		5364	1886	7250
Percent		74.0%	26.0%	
Peak		08:30	07:15	07:15
Vol		1192	396	1501
P.H.F.		0.903	0.846	0.970

Richard Garcia & Associates, Inc.
2468 SW 8th Street
Miami, FL 33135

Page 4

Site Code: 9395
Station ID: Loc 5
Old Cutler & 136th Street (south of Int)

Latitude: 0' 0.000 Undefined

Start Time	18-Feb-04 Wed	NB	SB	Total
12:00 PM		120	99	219
12:15		111	105	216
12:30		98	104	202
12:45		108	119	225
01:00		98	78	176
01:15		129	134	263
01:30		116	134	250
01:45		117	142	259
02:00		123	120	243
02:15		144	116	260
02:30		122	114	236
02:45		108	224	332
03:00		123	223	346
03:15		108	227	335
03:30		153	238	391
03:45		129	228	357
04:00		111	268	379
04:15		118	287	405
04:30		127	278	405
04:45		150	283	433
05:00		108	281	389
05:15		121	289	410
05:30		99	292	391
05:45		105	295	400
06:00		116	298	414
06:15		126	261	387
06:30		119	279	398
06:45		96	293	389
07:00		77	197	274
07:15		70	171	241
07:30		69	158	227
07:45		48	146	194
08:00		42	122	164
08:15		43	108	151
08:30		45	93	138
08:45		42	107	149
09:00		61	84	145
09:15		37	79	116
09:30		47	84	131
09:45		44	60	104
10:00		30	71	101
10:15		25	86	111
10:30		20	50	70
10:45		14	61	75
11:00		20	55	75
11:15		11	31	42
11:30		7	30	37
11:45		10	34	44
Total		4063	7636	11699
Percent		34.7%	65.3%	
Peak		15:00	17:15	16:30
Vol.		513	1174	1637
P.H.F.		0.838	0.985	0.945
Grand Total		18642	18690	37332
Percent		49.9%	50.1%	
ADT	Not Calculated			

Richard Garcia & Associates, Inc.
2468 SW 8th Street
Miami, FL 33135

Page 1

Site Code: 9453
Station ID: Loc 10
Old Cutler & 144th Street (South of Int)

Latitude: 0' 0.000 Undefined

Start Time	17-Feb-04	NB	SB	Total
12:00 AM	Tue	2	22	24
12:15		6	10	16
12:30		7	15	22
12:45		2	7	9
01:00		3	17	20
01:15		2	2	4
01:30		0	8	8
01:45		1	5	6
02:00		1	4	5
02:15		1	1	2
02:30		2	3	5
02:45		2	4	6
03:00		2	2	4
03:15		2	0	2
03:30		4	4	8
03:45		3	2	5
04:00		3	2	5
04:15		2	2	4
04:30		10	2	12
04:45		12	5	17
05:00		15	3	18
05:15		41	5	46
05:30		51	8	59
05:45		87	11	98
06:00		168	19	187
06:15		240	19	259
06:30		312	48	360
06:45		338	71	409
07:00		311	79	390
07:15		269	137	406
07:30		241	166	407
07:45		245	127	372
08:00		296	118	414
08:15		249	84	333
08:30		262	102	364
08:45		294	108	402
09:00		301	113	414
09:15		221	93	314
09:30		197	68	265
09:45		155	83	238
10:00		182	76	258
10:15		147	68	215
10:30		138	76	214
10:45		129	83	212
11:00		106	72	178
11:15		121	129	250
11:30		141	104	245
11:45		99	120	219
Total		5423	2307	7730
Percent		70.2%	29.8%	
Peak		06:30	07:15	08:45
Vol.		1230	548	1812
P.H.F.		0.910	0.825	0.973

Richard Garcia & Associates, Inc.
2488 SW 8th Street
Miami, FL 33135

Page 2

Site Code: 9453
Station ID: Loc 10
Old Cutler & 144th Street (South of Int)

Latitude: 0' 0.000 Undefined

Start Time	17-Feb-04 Tue	NB	SB	Total
12:00 PM		95	113	208
12:15		105	96	201
12:30		98	98	196
12:45		106	121	227
01:00		101	116	217
01:15		129	99	228
01:30		102	120	222
01:45		121	122	243
02:00		104	149	253
02:15		100	126	226
02:30		122	172	294
02:45		107	184	291
03:00		110	213	323
03:15		118	217	335
03:30		186	240	426
03:45		127	271	398
04:00		107	284	391
04:15		136	283	419
04:30		138	296	432
04:45		100	289	389
05:00		105	299	404
05:15		131	295	426
05:30		119	240	359
05:45		130	248	378
06:00		105	247	352
06:15		127	277	404
06:30		98	268	366
06:45		91	249	340
07:00		109	217	326
07:15		98	180	278
07:30		71	152	223
07:45		44	144	188
08:00		42	127	169
08:15		53	125	178
08:30		39	98	137
08:45		28	70	98
09:00		36	93	129
09:15		33	63	96
09:30		28	78	106
09:45		31	78	109
10:00		19	60	79
10:15		31	74	105
10:30		12	78	90
10:45		14	42	56
11:00		13	50	63
11:15		17	38	55
11:30		13	25	38
11:45		9	27	36
Total		3956	7551	11507
Percent		34.4%	65.6%	
Peak		15:30	16:30	16:30
Vol.		556	1179	1651
P.H.F.		0.747	0.988	0.955

Richard Garcia & Associates, Inc.
2468 SW 8th Street
Miami, FL 33135

Page 3

Site Code: 9453
Station ID: Loc 10
Old Cutler & 144th Street (South of Int)

Latitude: 0' 0.000 Undefined

Start Time	18-Feb-04 Wed	NB	SB	Total
12:00 AM		16	16	32
12:15		5	18	23
12:30		8	12	20
12:45		2	17	19
01:00		0	9	9
01:15		2	3	5
01:30		6	12	18
01:45		1	7	8
02:00		5	5	10
02:15		1	2	3
02:30		3	7	10
02:45		2	2	4
03:00		2	2	4
03:15		3	4	7
03:30		5	4	9
03:45		3	3	6
04:00		6	2	8
04:15		0	1	1
04:30		4	2	6
04:45		10	6	16
05:00		13	6	19
05:15		33	5	38
05:30		69	9	78
05:45		102	14	116
06:00		143	14	157
06:15		244	38	282
06:30		327	90	417
06:45		358	121	479
07:00		289	96	385
07:15		316	163	479
07:30		246	198	444
07:45		232	163	395
08:00		284	168	442
08:15		272	134	406
08:30		276	141	417
08:45		316	141	457
09:00		280	147	427
09:15		253	125	378
09:30		167	83	250
09:45		164	69	233
10:00		139	70	209
10:15		144	73	217
10:30		131	90	221
10:45		145	97	242
11:00		115	80	195
11:15		99	133	232
11:30		126	92	218
11:45		105	112	217
Total		5472	2796	8268
Percent		66.2%	33.8%	
Peak		06:30	07:15	06:45
Vol.		1290	682	1787
P.H.F.		0.801	0.861	0.833

Richard Garcia & Associates, Inc.
2468 SW 8th Street
Miami, Fl 33135

Page 4

Site Code: 9453
Station ID: Loc 10
Old Cutler & 144th Street (South of Int)

Latitude: 0' 0.000 Undefined

Start Time	18-Feb-04	NB	SB	Total
12:00 PM	Wed	101	106	207
12:15		116	117	233
12:30		78	105	183
12:45		106	120	226
01:00		106	78	184
01:15		129	127	256
01:30		117	149	266
01:45		117	136	253
02:00		122	132	254
02:15		135	116	251
02:30		126	135	261
02:45		118	203	321
03:00		120	232	352
03:15		108	218	326
03:30		188	250	418
03:45		140	222	362
04:00		113	271	384
04:15		126	288	414
04:30		130	285	415
04:45		142	282	424
05:00		111	279	390
05:15		128	295	423
05:30		111	277	388
05:45		116	310	426
06:00		116	283	399
06:15		138	284	422
06:30		119	266	385
06:45		138	275	413
07:00		96	228	324
07:15		67	170	237
07:30		63	146	209
07:45		50	155	205
08:00		44	123	167
08:15		54	129	183
08:30		64	141	205
08:45		50	121	171
09:00		55	90	145
09:15		39	83	122
09:30		46	80	126
09:45		47	71	118
10:00		27	67	94
10:15		21	85	106
10:30		24	59	83
10:45		13	61	74
11:00		18	49	67
11:15		13	37	50
11:30		7	24	31
11:45		10	30	40
Total		4203	7790	11993
Percent		35.0%	65.0%	
Peak		15:30	17:15	16.30
Vol.		547	1165	1652
P.H.F.		0.814	0.940	0.969
Grand Total		19054	20444	39498
Percent		48.2%	51.8%	
ADT	Not Calculated			

Richard Garcia & Associates, Inc.
2468 SW 8th Street
Miami, FL 33135

Page 1

Site Code: Loc 15
Station ID: 9453
Old Culter & 152 Street (North of Int)

Latitude: 0' 0.000 Undefined

Start Time	07-Apr-04 Wed	NB	SB	Total
12:00 AM		2	5	7
12:15		7	5	12
12:30		4	7	11
12:45		3	6	9
01:00		3	8	11
01:15		3	6	9
01:30		2	1	3
01:45		0	3	3
02:00		3	4	7
02:15		3	2	5
02:30		3	1	4
02:45		4	2	6
03:00		3	2	5
03:15		5	3	8
03:30		5	2	7
03:45		7	4	11
04:00		19	6	25
04:15		34	9	43
04:30		63	3	66
04:45		85	8	93
05:00		147	16	163
05:15		253	35	288
05:30		325	66	391
05:45		311	100	411
06:00		291	116	407
06:15		264	138	402
06:30		219	212	431
06:45		219	198	417
07:00		268	136	404
07:15		265	141	406
07:30		279	165	444
07:45		278	150	428
08:00		293	158	451
08:15		233	147	380
08:30		206	115	321
08:45		211	122	333
09:00		136	100	236
09:15		143	96	241
09:30		149	96	245
09:45		124	97	221
10:00		103	108	211
10:15		137	140	277
10:30		108	95	203
10:45		126	90	216
11:00		132	135	267
11:15		118	120	238
11:30		104	104	208
11:45		124	111	235
Total		5824	3396	9220
Percent		63.2%	36.8%	
Peak		05:30	06:30	07:15
Vol.		1191	687	1729
P.H.F.		0.916	0.810	0.958

Richard Garcia & Associates, Inc.
2468 SW 8th Street
Miami, FL 33135

Page 2

Site Code: Loc 15
Station ID: 9453
Old Culter & 152 Street (North of Int)

Latitude: 0' 0.000 Undefined

Start Time	07-Apr-04 Wed	NB	SB	Total
12:00 PM		89	124	213
12:15		101	108	209
12:30		126	150	276
12:45		109	158	267
01:00		108	117	225
01:15		133	128	261
01:30		141	166	307
01:45		126	203	329
02:00		108	198	306
02:15		119	219	338
02:30		266	222	428
02:45		155	251	406
03:00		134	272	406
03:15		166	275	381
03:30		115	271	386
03:45		103	275	378
04:00		137	293	430
04:15		121	291	412
04:30		140	276	416
04:45		135	279	414
05:00		111	269	380
05:15		148	265	413
05:30		119	269	388
05:45		125	242	367
06:00		107	245	352
06:15		91	215	306
06:30		87	168	255
06:45		55	164	219
07:00		63	124	187
07:15		41	138	179
07:30		54	149	203
07:45		46	100	146
08:00		41	97	138
08:15		43	78	121
08:30		32	94	126
08:45		41	73	114
09:00		31	73	104
09:15		31	73	104
09:30		24	52	76
09:45		20	52	72
10:00		21	53	74
10:15		23	38	61
10:30		19	34	53
10:45		15	25	40
11:00		14	29	43
11:15		10	31	41
11:30		8	16	24
11:45		8	11	19
Total		3940	7453	11393
Percent		34.6%	65.4%	
Peak		14:15	16:00	16:00
Vol.		614	1139	1672
P.H.F.		0.745	0.972	0.972

Richard Garcia & Associates, Inc.
2468 SW 8th Street
Miami, FL 33135

Page 3

Site Code: Loc 15
Station ID: 9453
Old Culter & 152 Street (North of Int)

Latitude: 0' 0.000 Undefined

Start Time	08-Apr-04 Thu	NB	SB	Total
12:00 AM		6	11	17
12:15		5	10	15
12:30		3	7	10
12:45		2	5	7
01:00		2	7	9
01:15		3	3	6
01:30		2	2	4
01:45		0	6	6
02:00		0	3	3
02:15		3	2	5
02:30		7	5	12
02:45		5	2	7
03:00		3	4	7
03:15		9	1	10
03:30		6	2	8
03:45		8	5	13
04:00		17	6	23
04:15		36	12	48
04:30		51	14	65
04:45		90	28	118
05:00		155	48	203
05:15		227	36	263
05:30		296	95	391
05:45		306	151	457
06:00		284	157	441
06:15		272	185	457
06:30		221	249	470
06:45		209	209	418
07:00		250	211	461
07:15		262	196	458
07:30		259	191	450
07:45		295	218	511
08:00		238	175	413
08:15		210	174	384
08:30		223	136	359
08:45		153	110	263
09:00		150	127	277
09:15		156	112	268
09:30		138	128	266
09:45		121	104	225
10:00		112	110	222
10:15		118	108	226
10:30		110	116	226
10:45		125	124	249
11:00		127	136	263
11:15		108	130	238
11:30		116	106	222
11:45		103	114	217
Total		5602	4089	9691
Percent		57.8%	42.2%	
Peak		05:30	06:30	07:00
Vol.		1158	865	1880
P.H.F.		0.946	0.868	0.920

Richard Garcia & Associates, Inc.
2468 SW 8th Street
Miami, FL 33135

Page 4

Site Code: Loc 15
Station ID: 9453
Old Cutler & 152 Street (North of Int)

Latitude: 0' 0.000 Undefined

Start Time	08-Apr-04 Thu	NB	SB	Total
12:00 PM		104	139	243
12:15		118	140	258
12:30		119	142	261
12:45		127	160	287
01:00		115	160	275
01:15		107	157	264
01:30		101	176	277
01:45		118	208	326
02:00		118	223	341
02:15		127	205	332
02:30		175	224	399
02:45		131	300	431
03:00		105	285	390
03:15		116	304	420
03:30		123	316	439
03:45		113	299	412
04:00		115	294	409
04:15		129	313	442
04:30		116	357	473
04:45		111	371	482
05:00		114	271	385
05:15		118	298	416
05:30		125	285	410
05:45		117	258	375
06:00		120	231	351
06:15		139	232	371
06:30		99	195	294
06:45		60	205	265
07:00		78	148	226
07:15		48	144	192
07:30		55	172	227
07:45		53	111	164
08:00		57	117	174
08:15		53	126	179
08:30		51	112	163
08:45		42	84	126
09:00		36	126	162
09:15		44	84	128
09:30		36	70	106
09:45		37	52	89
10:00		31	65	96
10:15		27	75	102
10:30		42	48	90
10:45		26	51	77
11:00		11	45	56
11:15		19	34	53
11:30		9	23	32
11:45		5	20	25
Total		4040	8455	12495
Percent		32.3%	67.7%	
Peak		14.00	16.00	16.00
Vol.		551	1335	1886
P.H.F.		0.787	0.900	0.937
Grand Total		19406	23393	42799
Percent		45.3%	54.7%	
ADT	Not Calculated			

Richard Garda & Associates, Inc.
2468 SW 8th Street
Miami, FL 33135

Page 1

Site Code: 7890
Station ID: Loc 20
Old Cutler & 168th Street (North of Int)

Latitude: 0' 0.000 Undefined

Start Time	02-Mar-04 Tue	SB	NB	Total
12:00 AM		15	9	24
12:15		14	10	24
12:30		20	11	31
12:45		9	3	12
01:00		9	2	11
01:15		7	4	11
01:30		2	2	4
01:45		1	0	1
02:00		6	2	8
02:15		6	2	8
02:30		4	1	5
02:45		1	2	3
03:00		3	1	4
03:15		3	3	6
03:30		1	4	5
03:45		2	1	3
04:00		4	8	12
04:15		0	4	4
04:30		1	6	7
04:45		6	14	20
05:00		6	16	22
05:15		11	36	47
05:30		10	58	68
05:45		15	99	114
06:00		17	181	198
06:15		23	248	271
06:30		42	311	353
06:45		51	312	363
07:00		59	288	344
07:15		120	270	390
07:30		181	267	448
07:45		181	216	397
08:00		128	267	396
08:15		119	263	382
08:30		131	258	387
08:45		129	254	383
09:00		103	208	311
09:15		69	188	257
09:30		68	164	232
09:45		90	154	244
10:00		100	150	250
10:15		83	131	214
10:30		84	142	226
10:45		75	146	221
11:00		90	118	208
11:15		95	114	209
11:30		85	123	208
11:45		97	113	210
Total		2377	5177	7554
Percent		31.5%	68.5%	
Peak		07:15	06:30	07:15
Vol.		811	1178	1831
P.H.F.		0.844	0.944	0.910

Richard Garcia & Associates, Inc.
2468 SW 8th Street
Miami, FL 33135

Page 2

Site Code: 7890
Station ID: Loc 20
Old Cutler & 168th Street (North of Int)

Latitude: 0' 0.000 Undefined

Start Time	02-Mar-04 Tue	SB	NB	Total
12:00 PM		132	100	232
12:15		76	104	180
12:30		119	102	221
12:45		135	94	229
01:00		136	102	238
01:15		102	96	198
01:30		118	116	234
01:45		129	98	227
02:00		149	121	270
02:15		144	145	289
02:30		186	119	305
02:45		217	117	334
03:00		239	106	345
03:15		240	130	370
03:30		237	242	479
03:45		291	153	444
04:00		277	140	417
04:15		304	114	418
04:30		295	124	419
04:45		318	120	438
05:00		297	103	400
05:15		310	91	401
05:30		222	97	319
05:45		210	110	320
06:00		230	102	332
06:15		289	95	384
06:30		274	89	363
06:45		280	107	387
07:00		241	67	308
07:15		211	78	289
07:30		153	57	210
07:45		132	60	192
08:00		143	44	187
08:15		128	48	176
08:30		111	34	145
08:45		88	34	122
09:00		88	27	115
09:15		112	32	144
09:30		96	42	138
09:45		68	29	97
10:00		70	27	97
10:15		71	26	97
10:30		56	18	74
10:45		30	17	47
11:00		40	19	59
11:15		43	15	58
11:30		29	7	36
11:45		19	8	27
Total		7865	3926	11791
Percent		66.7%	33.3%	
Peak		16:30	15:15	15:30
Vol		1220	865	1758
P.H.F.		0.959	0.687	0.918

Richard Garcia & Associates, Inc.
2468 SW 8th Street
Miami, FL 33135

Page 3

Site Code: 7890
Station ID: Loc 20
Old Cutler & 168th Street (North of Int)

Latitude: 0° 0.000 Undefined

Start Time	03-Mar-04 Wed	SB	NB	Total
12:00 AM		19	12	31
12:15		18	11	27
12:30		14	11	25
12:45		21	6	27
01:00		6	7	13
01:15		12	3	15
01:30		8	7	15
01:45		7	2	9
02:00		1	2	3
02:15		7	0	7
02:30		8	4	12
02:45		2	1	3
03:00		1	1	2
03:15		2	2	4
03:30		0	3	3
03:45		2	6	8
04:00		4	8	12
04:15		5	8	13
04:30		3	7	10
04:45		5	10	15
05:00		11	19	30
05:15		7	33	40
05:30		7	72	79
05:45		16	114	130
06:00		26	179	205
06:15		24	244	268
06:30		43	342	385
06:45		52	302	354
07:00		66	289	355
07:15		119	266	384
07:30		190	254	444
07:45		169	225	394
08:00		146	256	402
08:15		120	270	390
08:30		116	173	289
08:45		94	269	363
09:00		96	228	324
09:15		101	185	286
09:30		69	184	253
09:45		68	169	237
10:00		92	149	241
10:15		80	147	227
10:30		78	146	224
10:45		82	110	192
11:00		85	135	220
11:15		100	127	227
11:30		102	95	197
11:45		114	110	224
Total		2476	5202	7678
Percent		32.2%	67.8%	
Peak		07:30	06:30	07:30
Vol.		625	1198	1630
P.H.F.		0.822	0.876	0.918

Richard Garcia & Associates, Inc.
2468 SW 8th Street
Miami, FL 33135

Page 4

Site Code: 7890
Station ID: Loc 20
Old Cutler & 168th Street (North of Int)

Latitude: 0' 0.000 Undefined

Start Time	03-Mar-04 Wed	SB	NB	Total
12:00 PM		133	96	229
12:15		113	92	205
12:30		120	107	227
12:45		120	113	233
01:00		122	117	239
01:15		125	101	226
01:30		118	121	239
01:45		130	120	250
02:00		164	86	250
02:15		163	156	319
02:30		180	119	299
02:45		225	122	347
03:00		261	133	394
03:15		261	144	405
03:30		229	223	452
03:45		278	156	434
04:00		294	144	438
04:15		307	122	429
04:30		292	118	410
04:45		301	137	438
05:00		306	134	440
05:15		307	120	427
05:30		309	108	417
05:45		322	123	445
06:00		313	111	424
06:15		300	141	441
06:30		253	131	384
06:45		274	117	391
07:00		218	81	299
07:15		191	78	269
07:30		149	79	228
07:45		161	48	209
08:00		119	40	159
08:15		132	60	192
08:30		137	38	175
08:45		121	47	168
09:00		113	39	152
09:15		83	34	117
09:30		74	30	104
09:45		92	25	117
10:00		63	29	92
10:15		74	24	98
10:30		63	27	90
10:45		50	14	64
11:00		36	19	55
11:15		46	15	61
11:30		27	10	37
11:45		41	9	50
Total		8310	4258	12568
Percent		66.1%	33.9%	
Peak		17:15	15:15	15:30
Vol.		1251	667	1753
P.H.F.		0.971	0.748	0.970
Grand Total		21028	18563	39591
Percent		53.1%	46.9%	
ADT	Not Calculated			

Richard Garcia & Associates, Inc.
2468 SW 8th Street
Miami, FL 33135

Page 1

Site Code: Loc 25
Station ID: 8370
77th Ave & Old Cutler rd. (North of Int

Latitude: 0' 0.000 Undefined

Start Time	20-Apr-04 Tue	NB	SB	Total
12:00 AM		2	8	10
12:15		1	4	5
12:30		1	4	5
12:45		0	7	7
01:00		6	3	9
01:15		2	5	7
01:30		1	4	5
01:45		5	5	10
02:00		1	0	1
02:15		4	2	6
02:30		5	4	9
02:45		2	0	2
03:00		4	2	6
03:15		6	1	7
03:30		8	1	9
03:45		9	1	10
04:00		15	7	22
04:15		42	10	52
04:30		69	6	75
04:45		99	13	112
05:00		148	13	161
05:15		227	27	254
05:30		276	30	306
05:45		235	48	283
06:00		244	47	291
06:15		231	50	281
06:30		204	70	274
06:45		143	99	242
07:00		168	98	266
07:15		245	89	334
07:30		227	114	341
07:45		203	94	297
08:00		162	81	243
08:15		155	76	231
08:30		134	68	202
08:45		116	76	192
09:00		130	65	195
09:15		116	66	182
09:30		80	69	149
09:45		77	59	136
10:00		82	61	143
10:15		73	79	152
10:30		83	64	147
10:45		87	77	164
11:00		92	92	184
11:15		91	92	183
11:30		89	85	174
11:45		85	100	185
Total		4485	2970	6581
Percent		68.4%	31.6%	
Peak		05:30	06:45	07:00
Vol.		988	400	1288
P.H.F.		0.893	0.877	0.908

Richard Garcia & Associates, Inc.
2468 SW 8th Street
Miami, FL 33135

Page 2

Site Code: Loc 25
Station ID: 8370
77th Ave & Old Cutler rd. (North of Int

Latitude: 0' 0.000 Undefined

Start Time	20-Apr-04	NB	SB	Total
12:00 PM	Tue	90	88	178
12:15		79	119	198
12:30		102	105	207
12:45		82	117	199
01:00		112	118	230
01:15		115	118	233
01:30		115	128	243
01:45		88	158	246
02:00		97	147	244
02:15		96	159	255
02:30		133	179	312
02:45		129	205	334
03:00		101	219	320
03:15		98	293	331
03:30		84	234	318
03:45		98	221	319
04:00		89	246	335
04:15		98	253	351
04:30		133	243	376
04:45		146	237	383
05:00		125	232	357
05:15		154	218	372
05:30		145	191	336
05:45		140	168	308
06:00		145	153	298
06:15		161	126	287
06:30		134	124	258
06:45		87	144	231
07:00		56	108	164
07:15		78	80	158
07:30		79	80	159
07:45		81	74	155
08:00		67	67	134
08:15		76	52	128
08:30		69	49	118
08:45		38	48	86
09:00		36	50	86
09:15		64	45	109
09:30		44	45	89
09:45		17	33	50
10:00		29	40	69
10:15		13	29	42
10:30		31	22	53
10:45		15	13	28
11:00		20	12	32
11:15		15	13	28
11:30		6	12	18
11:45		3	5	8
Total		4013	5760	9773
Percent		41.1%	58.9%	
Peak		17:30	18:00	16.30
Vol.		591	979	1488
P.H.F.		0.918	0.967	0.971

Richard Garcia & Associates, Inc.
2468 SW 8th Street
Miami, FL 33135

Page 3

Site Code: Loc 25
Station ID: 8370
77th Ave & Old Cutler rd. (North of Int

Latitude: 0' 0.000 Undefined

Start Time	21-Apr-04 Wed	NB	SB	Total
12:00 AM		7	8	15
12:15		10	9	19
12:30		4	2	6
12:45		2	4	6
01:00		0	10	10
01:15		4	4	8
01:30		2	0	2
01:45		8	5	13
02:00		3	3	6
02:15		3	2	5
02:30		5	0	5
02:45		8	4	12
03:00		2	2	4
03:15		5	0	5
03:30		14	2	16
03:45		8	5	13
04:00		45	7	52
04:15		101	21	122
04:30		156	13	169
04:45		228	28	256
05:00		263	31	294
05:15		227	44	271
05:30		241	48	289
05:45		233	49	282
06:00		199	69	268
06:15		153	98	251
06:30		170	97	267
06:45		239	90	329
07:00		220	112	332
07:15		211	99	310
07:30		186	83	269
07:45		157	81	238
08:00		129	67	196
08:15		299	57	356
08:30		277	46	323
08:45		222	54	276
09:00		217	66	283
09:15		212	59	271
09:30		188	50	238
09:45		185	71	256
10:00		162	60	222
10:15		181	89	270
10:30		172	61	233
10:45		160	74	234
11:00		169	78	247
11:15		191	75	266
11:30		167	79	246
11:45		146	85	231
Total		6191	2101	8292
Percent		74.7%	25.3%	
Peak		08:15	06:30	06:45
Vol		1015	398	1240
P.H.F.		0.849	0.888	0.871

Richard Garcia & Associates, Inc.
2468 SW 8th Street
Miami, FL 33135

Page 4

Site Code: Loc 25
Station ID: 8370
77th Ave & Old Cutler rd. (North of Int

Latitude: 0' 0.000 Undefined

Start Time	21-Apr-04 Wed	NB	SB	Total
12:00 PM		147	76	223
12:15		167	76	243
12:30		156	103	259
12:45		150	92	242
01:00		135	147	282
01:15		143	108	251
01:30		98	104	202
01:45		136	147	283
02:00		148	160	308
02:15		159	163	322
02:30		144	173	317
02:45		120	231	351
03:00		117	224	341
03:15		117	245	362
03:30		101	259	360
03:45		108	239	338
04:00		96	240	336
04:15		98	250	348
04:30		93	245	338
04:45		91	239	330
05:00		84	230	314
05:15		90	204	294
05:30		85	189	274
05:45		95	196	291
06:00		74	193	267
06:15		70	165	235
06:30		50	138	188
06:45		46	123	169
07:00		48	107	155
07:15		40	94	134
07:30		54	88	142
07:45		31	95	126
08:00		33	73	106
08:15		23	75	98
08:30		35	62	97
08:45		23	45	68
09:00		25	59	84
09:15		29	50	79
09:30		22	38	60
09:45		24	38	62
10:00		13	48	61
10:15		20	30	50
10:30		17	31	48
10:45		8	25	33
11:00		13	27	40
11:15		3	29	32
11:30		3	15	18
11:45		2	16	18
Total		3584	5995	9579
Percent		37.4%	62.6%	
Peak		12:00	15:30	14:45
Vol.		620	879	1414
P.H.F.		0.928	0.945	0.977
Grand Total		18273	15932	34205
Percent		53.4%	46.6%	
ADT	Not Calculated			

Richard Garcia & Associates, Inc.
2468 SW 8th Street
Miami, Florida 33135

Page 1

Site Code: Loc 24
Station ID: 8682
Old Cutler & 184th Street (North of Int.)

Start Time	20-Apr-04	NB	SB	Total
12:00 AM	Tue	0	5	5
12:15		2	4	6
12:30		1	5	6
12:45		1	5	6
01:00		5	6	11
01:15		1	5	6
01:30		3	5	8
01:45		3	4	7
02:00		1	0	1
02:15		3	3	6
02:30		6	3	9
02:45		3	0	3
03:00		3	2	5
03:15		6	1	7
03:30		7	1	8
03:45		8	2	11
04:00		15	11	26
04:15		49	7	56
04:30		66	12	78
04:45		103	11	114
05:00		157	13	170
05:15		230	30	260
05:30		288	27	315
05:45		241	47	288
06:00		230	43	273
06:15		233	54	287
06:30		195	78	273
06:45		172	101	273
07:00		180	105	285
07:15		224	94	318
07:30		238	89	327
07:45		197	86	283
08:00		154	83	237
08:15		148	76	224
08:30		133	66	199
08:45		117	76	193
09:00		125	67	192
09:15		112	61	173
09:30		81	65	146
09:45		64	72	136
10:00		92	68	158
10:15		73	80	153
10:30		83	68	151
10:45		86	86	172
11:00		94	91	185
11:15		95	84	179
11:30		88	87	175
11:45		88	100	186
Total		4503	2087	6590
Percent		68.3%	31.7%	
Peak		05:30	06:45	07:00
Vol.		992	389	1213
P.H.F.		0.861	0.926	0.927

Richard Garcia & Associates, Inc.
2468 SW 8th Street
Miami, Florida 33135

Page 2

Site Code: Loc 24
Station ID: 8682
Old Cutler & 184th Street (North of Int.)

Start Time	20-Apr-04 Tue	NR	SB	Total
12:00 PM		85	115	200
12:15		95	95	190
12:30		97	106	203
12:45		90	128	218
01:00		110	121	231
01:15		119	115	234
01:30		108	146	254
01:45		85	154	239
02:00		102	147	249
02:15		102	161	263
02:30		148	174	322
02:45		116	208	323
03:00		96	218	314
03:15		105	222	327
03:30		88	230	318
03:45		93	217	310
04:00		89	239	328
04:15		99	248	348
04:30		100	251	351
04:45		90	251	341
05:00		80	238	318
05:15		90	238	328
05:30		83	209	292
05:45		89	171	260
06:00		82	179	261
06:15		82	146	228
06:30		65	137	202
06:45		44	151	195
07:00		27	119	146
07:15		43	97	140
07:30		37	96	133
07:45		46	77	123
08:00		33	71	104
08:15		41	64	105
08:30		30	51	81
08:45		25	52	77
09:00		20	61	81
09:15		39	49	88
09:30		20	48	68
09:45		15	36	51
10:00		15	42	57
10:15		13	31	44
10:30		11	30	41
10:45		9	14	23
11:00		10	12	22
11:15		9	22	31
11:30		3	9	12
11:45		4	4	8
Total		3081	5998	9079
Percent		33.9%	66.1%	
Peak		14:00	16:00	16:00
Vol		467	967	1365
P.H.F.		0.789	0.983	0.972

Richard Garcia & Associates, Inc.
2468 SW 8th Street
Miami, Florida 33135

Page 3

Site Code: Loc 24
Station ID: 8882
Old Cutler & 184th Street (North of Int.)

Start Time	21-Apr-04	NB	SB	Total
12:00 AM	Wed	2	13	15
12:15		5	9	14
12:30		3	3	6
12:45		0	4	4
01:00		0	8	8
01:15		2	4	6
01:30		2	4	6
01:45		4	6	10
02:00		1	3	4
02:15		4	2	6
02:30		3	2	5
02:45		3	4	7
03:00		1	2	3
03:15		4	3	7
03:30		9	2	11
03:45		8	5	13
04:00		28	6	34
04:15		52	7	59
04:30		57	3	60
04:45		109	15	124
05:00		160	17	177
05:15		262	29	291
05:30		282	32	314
05:45		240	57	297
06:00		220	47	267
06:15		248	59	305
06:30		199	100	299
06:45		178	81	257
07:00		176	107	283
07:15		244	106	350
07:30		232	86	318
07:45		175	102	277
08:00		179	68	247
08:15		146	82	228
08:30		139	67	206
08:45		106	68	174
09:00		122	73	195
09:15		108	70	176
09:30		81	70	151
09:45		96	90	186
10:00		90	75	165
10:15		100	114	214
10:30		98	82	180
10:45		80	82	162
11:00		94	89	183
11:15		98	95	193
11:30		91	107	198
11:45		74	104	178
Total		4619	2264	6883
Percent		67.1%	32.9%	
Peak		05:15	07:00	07:00
Vol.		1004	401	1228
P.H.F		0.890	0.879	0.877

Start Time	21-Apr-04 Wed	NB	SB	Total
12:00 PM		93	83	
12:15		81	97	176
12:30		101	111	178
12:45		90	118	212
01:00		90	140	208
01:15		122	110	230
01:30		90	119	232
01:45		114	165	209
02:00		119	168	279
02:15		109	168	287
02:30		129	177	277
02:45		109	237	306
03:00		108	214	346
03:15		112	242	322
03:30		95	250	354
03:45		94	218	345
04:00		100	234	312
04:15		98	247	334
04:30		95	225	345
04:45		91	239	320
05:00		84	228	330
05:15		90	191	312
05:30		91	193	281
05:45		88	191	284
06:00		77	189	279
06:15		62	153	266
06:30		53	134	215
06:45		49	112	187
07:00		45	112	181
07:15		49	91	157
07:30		50	88	140
07:45		33	85	138
08:00		29	81	118
08:15		28	67	110
08:30		31	60	95
08:45		24	50	91
09:00		27	56	74
09:15		24	49	83
09:30		22	35	73
09:45		25	42	57
10:00		17	40	67
10:15		18	30	57
10:30		13	29	48
10:45		8	25	42
11:00		9	28	33
11:15		4	27	37
11:30		2	15	31
11:45		2	13	17
Total		3094	5976	9070
Percent		34.1%	65.9%	
Peak		13:45	15:30	
Vol.		471	949	14:45
P.H.F.		0.913	0.949	1367
Grand Total		15297	16325	0.965
Percent		48.4%	51.6%	31622
ADT	Not Calculated			

APPENDIX B - Stakeholder Listing for the Transportation Master Plan

Stanley Kowlessar

James Tomonto

Don Marxs

Sharon Samole

Carolyn Pastorella

Doug Phillips

Phyllis Guthrie

Mayor Eugene Flinn, Jr.

Vice Mayor Linda Robinson

Councilman Paul Neidhart

Councilman Ed Feller, M.D.

Councilman John Breder

Donna Coughlin

Chuck Latshaw

MDC Commissioner, Katy Sorenson

MDC Commissioner, Dennis Moss

Janet Weininger

Leslie Adler

Mangowood Homeowners Association

Judy Jones

Kimberly Horowitz

164th Street Homeowners

Janet Ray Weininger

Palmetto Bay
Transportation Master Plan
Workshop #1
6/9/04

Sign In Sheet

Name	Phone Number	E-Mail Address
Janet Ray Weininger	305-255-5994	wingsvalor@aol.com
Kemberlie Horowitz	305-253-1322	TheVeggieLady@aol.com
HOPKIN LAMAN	305-233-2706	
LINDA ROBINSON	305-259-1234	L.wpru@aol.com
Ron E. Williams	305-259-1234	RWilliams@Pm
Judy Jones	305-232-2306	jmfj5012@yahoo.com
Dani Arnold	305-238-7652	DAmiami@BellSouth.com
Joseph Miorelli	305-378-5492	Miorelli@aol.com
GARY RANKIN	305-238-2277	
Edw Feln	305-251-3865	edw@AOL
Pete Kerwin	305-255-2320	WKKMiami.com
DAVID ARNOLD	305-238-7652	damiame@bellsouth.net
Lois Neidhart	305-238-7765	loisecurbsideFlorist.com
TUCKER CRUSAN	305-251-4240	FROMTUCKER@YAHOO.COM
Ed Feller	305-251-3863	EdFellerMD@aol.com
LYNNE + BOB MONTGOMERY	305-252-1404	RMONTYLYNN@BELL SOUTH.NET
Bob Buzzelli	305-233-1795	buzz1on@BellSouth.net
LINDA BELL	305-448-5955	14BOGEYE@bellSouth.net

ENGINEERS

ARCHITECTS

PLANNERS

CONSTRUCTORS

ARCH. LIC. No. AA0002957

Project

TRANSPORTATION
MASTER
PLAN

Job No.

Sheet No. of

Prepared By:

Date

Checked By:

Date

SIGN IN SHEET

NAME	TELEPHONE	E-MAIL
CHUCK LATSHAW	253-0494	CHUCKARITA@AOL.COM
STEVE KRESHER	232-3926	
Luis T. Osorio	255-2753	4ositos@sbcglobal.net
HOWARD J. TENORICH	251-1776	
ROBERT B. ELY	251-9205	
MAGGIE HOOVER	786-293-2887	LITCHICRAVERS@MINDSPRING.COM
Lois Neidhart	238-7765	LOIS@CURBSIDEFLORIST.COM
John Breder	238-3659	john@bredercompanies.com
DOUG PHILLIPS	234-3882	ASTORCEBELL@SOUTH.NET
Judy Jones	232-2306	jmfj5012@yahoo.com
GILBERT M. VIERA	235-9194	GVIERA@BELL.SOUTH.NET
Anita Ramirez Dyches	232-8988	
Janet Ray Weininger	305-255-5994	wingsvalon@aol.com